

District I
1625 N French Dr , Hobbs, NM 88240
District II
1301 W. Grand Avenue, Artesia, NM 88210
District III
1000 Rio Brazos Road, Aztec, NM 87410
District IV
1220 S. St Francis Dr , Santa Fe, NM 87505

State of New Mexico
Minerals and Natural Resources
RECEIVED
JUN 07 2010
HOBBSOCD
Oil Conservation Division
1220 South St. Francis Dr.
Santa Fe, NM 87505

Form C-101
June 16, 2008

Submit to appropriate District Office

☐ AMENDED REPORT

**APPLICATION FOR PERMIT TO DRILL, RE-ENTER, DEEPEN,
PLUGBACK, OR ADD A ZONE**

¹ Operator Name and Address John H Hendrix Corporation P O Box 3040 Midland, TX 79702-3040		² OGRID Number 012024
		³ API Number 30 - 025-24070
³ Property Code 005215	⁵ Property Name Polaris Parks	⁶ Well No 7
⁹ Proposed Pool 1 Blinebry Oil & Gas		¹⁰ Proposed Pool 2

⁷ Surface Location

UL or lot no K	Section 14	Township 22S	Range 37E	Lot Idn	Feet from the 1980	North/South line SOUTH	Feet from the 1980	East/West line WEST	County LEA
-------------------	---------------	-----------------	--------------	---------	-----------------------	---------------------------	-----------------------	------------------------	---------------

⁸ Proposed Bottom Hole Location If Different From Surface

UL or lot no	Section	Township	Range	Lot Idn	Feet from the	North/South line	Feet from the	East/West line	County
--------------	---------	----------	-------	---------	---------------	------------------	---------------	----------------	--------

Additional Well Information

¹¹ Work Type Code A	¹² Well Type Code O	¹³ Cable/Rotary	¹⁴ Lease Type Code P	¹⁵ Ground Level Elevation 3342' GR
¹⁶ Multiple NO	¹⁷ Proposed Depth	¹⁸ Formation Drnkard Pool	¹⁹ Contractor	²⁰ Spud Date

²¹ Proposed Casing and Cement Program

Hole Size	Casing Size	Casing weight/foot	Setting Depth	Sacks of Cement	Estimated TOC
		NC			

²² Describe the proposed program. If this application is to DEEPEN or PLUG BACK, give the data on the present productive zone and proposed new productive zone. Describe the blowout prevention program, if any. Use additional sheets if necessary.

1. POOH w/ rods and pump.. Acidize Drinkard (perfs 6242-6307")
2. GIH and isolate Drinkard w/ RBP @ 6140".
3. GIH Perf Blinebry 5574-5808' Acidize w/2000 gal 15% HCl
4. Swab test Blinebry zone.
5. POOH w/ RBP. GIH w/ prod equipment Test well
6. DHC Drinkard Pool and Blinebry Oil & Gas.

**Permit Expires 2 Years From Approval
Date Unless Drilling Underway**
Adding

²³ I hereby certify that the information given above is true and complete to the best of my knowledge and belief

Signature:

Carolyn Doran Haynes

Printed name: Carolyn Doran Haynes

Title: Engineer

E-mail Address: cdoranhaynes@jhhc.org

Date:
06-3-2010

Phone:
432-684-6631

OIL CONSERVATION DIVISION

Approved by:

Title

PETROLEUM ENGINEER

Approval Date

JUN 18 2010

Expiration Date:

Conditions of Approval Attached ☐

District I
1625 N. French Dr., Hobbs, NM 88240
District II
1301 W. Grand Avenue, Artesia, NM 88210
District III
1000 Rio Brazos Rd., Aztec, NM 87410
District IV
1220 S. St. Francis Dr., Santa Fe, NM 87505

RECEIVED
JUN 07 2006
HOBBS

State of New Mexico
Energy, Minerals & Natural Resources Department
OIL CONSERVATION DIVISION
1220 South St. Francis Dr.
Santa Fe, NM 87505

Form C-102
Revised October 12, 2005
Submit to Appropriate District Office
State Lease - 4 Copies
Fee Lease - 3 Copies
☐ AMENDED REPORT

WELL LOCATION AND ACREAGE DEDICATION PLAT

¹ API Number 30-025-24070	² Pool Code 19190	³ Pool Name Drinkard Pool
⁴ Property Code 005215	⁵ Property Name Polaris Parks	⁶ Well Number 7
⁷ OGRID No. 012024	⁸ Operator Name John H. Hendrix Corporation	⁹ Elevation 3342' GR

¹⁰ Surface Location


UL or lot no. K	Section 14	Township 22S	Range 37E	Lot Idn	Feet from the 1980	North/South line South	Feet from the 1980	East/West line West	County Lea
--------------------	---------------	-----------------	--------------	---------	-----------------------	---------------------------	-----------------------	------------------------	---------------

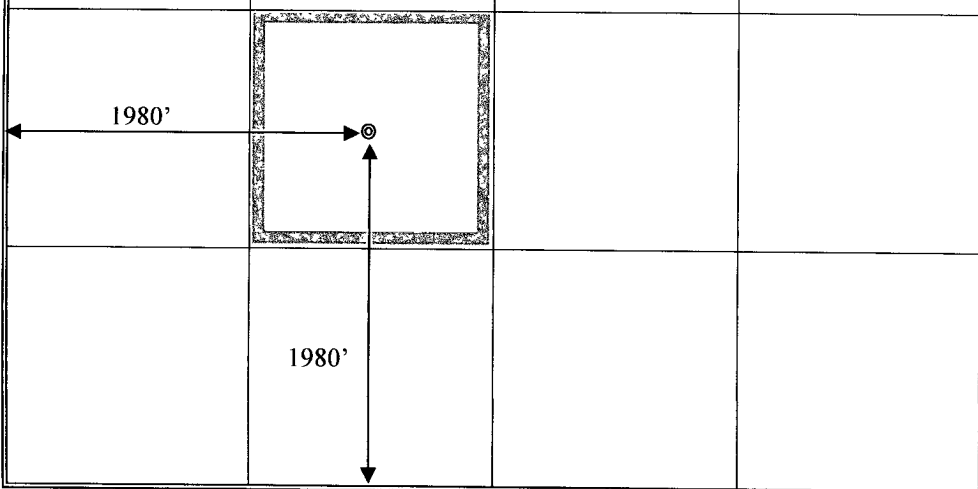
¹¹ Bottom Hole Location If Different From Surface

UL or lot no.	Section	Township	Range	Lot Idn	Feet from the	North/South line	Feet from the	East/West line	County
---------------	---------	----------	-------	---------	---------------	------------------	---------------	----------------	--------

¹² Dedicated Acres 40	¹³ Joint or Infill	¹⁴ Consolidation Code	¹⁵ Order No.
-------------------------------------	-------------------------------	----------------------------------	-------------------------

No allowable will be assigned to this completion until all interests have been consolidated or a non-standard unit has been approved by the division.

¹⁶				¹⁷ OPERATOR CERTIFICATION <i>I hereby certify that the information contained herein is true and complete to the best of my knowledge and belief, and that this organization either owns a working interest or unleased mineral interest in the land including the proposed bottom hole location or has a right to drill this well at this location pursuant to a contract with an owner of such a mineral or working interest, or to a voluntary pooling agreement or a compulsory pooling order heretofore entered by the division</i>  6/13/10 Signature Date Carolyn Doran Haynes Printed Name
				¹⁸ SURVEYOR CERTIFICATION <i>I hereby certify that the well location shown on this plat was plotted from field notes of actual surveys made by me or under my supervision, and that the same is true and correct to the best of my belief.</i> Date of Survey Signature and Seal of Professional Surveyor Certificate Number



District I
1625 N. French Dr., Hobbs, NM 88240
District II
1301 W. Grand Avenue, Artesia, NM 88210
District III
1000 Rio Brazos Rd., Aztec, NM 87410
District IV
1220 S. St. Francis Dr., Santa Fe, NM 87505

RECEIVED
JUN 07 2006
HOBBS
State of New Mexico
Energy, Minerals & Natural Resources Department
WELL CONSERVATION DIVISION
1220 South St. Francis Dr.
Santa Fe, NM 87505

Form C-102
Revised October 12, 2005
Submit to Appropriate District Office
State Lease - 4 Copies
Fee Lease - 3 Copies

☐ AMENDED REPORT

WELL LOCATION AND ACREAGE DEDICATION PLAT

¹ API Number 30-025-24070		² Pool Code 6660		³ Pool Name Blinberry Oil & Gas	
⁴ Property Code 005215		⁵ Property Name Polaris Parks			⁶ Well Number 7
⁷ OGRID No. 012024		⁸ Operator Name John H. Hendrix Corporation			⁹ Elevation 3342' GR

¹⁰ Surface Location


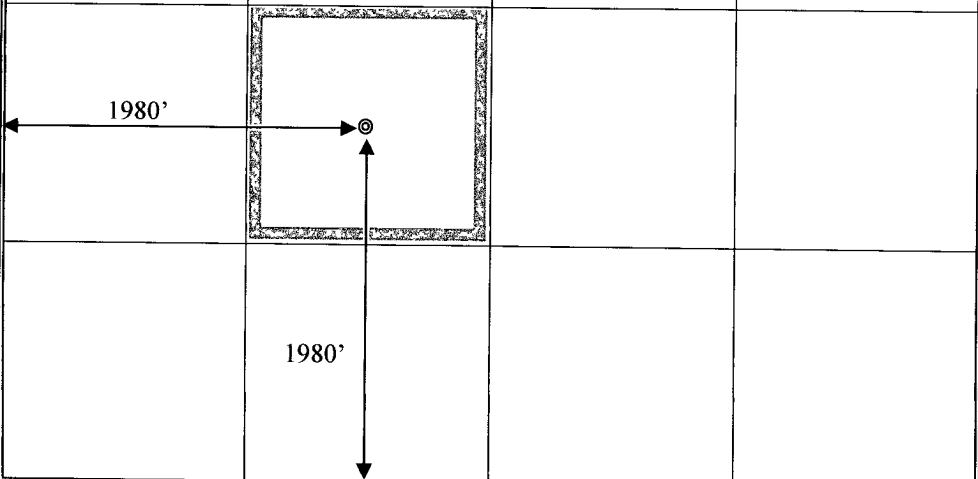
UL or lot no. K	Section 14	Township 22S	Range 37E	Lot Idn	Feet from the 1980	North/South line South	Feet from the 1980	East/West line West	County Lea
--------------------	---------------	-----------------	--------------	---------	-----------------------	---------------------------	-----------------------	------------------------	---------------

¹¹ Bottom Hole Location If Different From Surface

UL or lot no.	Section	Township	Range	Lot Idn	Feet from the	North/South line	Feet from the	East/West line	County
---------------	---------	----------	-------	---------	---------------	------------------	---------------	----------------	--------

¹² Dedicated Acres 40	¹³ Joint or Infill	¹⁴ Consolidation Code	¹⁵ Order No.
-------------------------------------	-------------------------------	----------------------------------	-------------------------

No allowable will be assigned to this completion until all interests have been consolidated or a non-standard unit has been approved by the division.

¹⁶				¹⁷ OPERATOR CERTIFICATION <i>I hereby certify that the information contained herein is true and complete to the best of my knowledge and belief, and that this organization either owns a working interest or unleased mineral interest in the land including the proposed bottom hole location or has a right to drill this well at this location pursuant to a contract with an owner of such a mineral or working interest, or to a voluntary pooling agreement or a compulsory pooling order heretofore entered by the division</i>  Signature _____ Date 6/3/10 Carolyn Doran Haynes Printed Name _____	
				¹⁸ SURVEYOR CERTIFICATION <i>I hereby certify that the well location shown on this plat was plotted from field notes of actual surveys made by me or under my supervision, and that the same is true and correct to the best of my belief.</i> Date of Survey _____ Signature and Seal of Professional Surveyor _____ Certificate Number _____	