

APPROVED

COPY TO O. C. C. HOBBS

Budget Bureau No. 42-R368.4.
Approval expires 12-31-60.

Form 9-831a
(Feb. 1951)

JUN 6 1960

(SUBMIT IN TRIPLICATE)

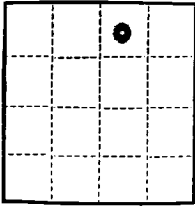
Land Office **Las Cruces**

Lease No. **067665**

Unit

REC

MAY 31 1960



PAUL STANLEY
DISTRICT ENGINEER

UNITED STATES
DEPARTMENT OF THE INTERIOR
GEOLOGICAL SURVEY

SUNDRY NOTICES AND REPORTS ON WELLS

U. S. GEOLOGICAL SURVEY
C. HOBBS, NEW MEXICO

NOTICE OF INTENTION TO DRILL.....	<input checked="" type="checkbox"/>	SUBSEQUENT REPORT OF WATER SHUT-OFF.....	
NOTICE OF INTENTION TO CHANGE PLANS.....		SUBSEQUENT REPORT OF SHOOTING OR ACIDIZING.....	
NOTICE OF INTENTION TO TEST WATER SHUT-OFF.....		SUBSEQUENT REPORT OF ALTERING CASING.....	
NOTICE OF INTENTION TO RE-DRILL OR REPAIR WELL.....		SUBSEQUENT REPORT OF RE-DRILLING OR REPAIR.....	
NOTICE OF INTENTION TO SHOOT OR ACIDIZE.....		SUBSEQUENT REPORT OF ABANDONMENT.....	
NOTICE OF INTENTION TO PULL OR ALTER CASING.....		SUPPLEMENTARY WELL HISTORY.....	
NOTICE OF INTENTION TO ABANDON WELL.....			

(INDICATE ABOVE BY CHECK MARK NATURE OF REPORT, NOTICE, OR OTHER DATA)

May 27, 1960

Well No. **Lackey 1** is located **660** ft. from **(N)** line and **1980** ft. from **(E)** line of sec. **1**

NE/4 Sec. 1 (1/4 Sec. and Sec. No.) **9-S** (Twp.) **36-E** (Range) **NMPM** (Meridian)
Allison-Penn (Field) **Lea** (County or Subdivision) **New Mexico** (State or Territory)

The elevation of the ~~rock~~ **ground** floor above sea level is **4041** ft.

DETAILS OF WORK

(State names of and expected depths to objective sands; show sizes, weights, and lengths of proposed casings; indicate mudding jobs, cementing points, and all other important proposed work)

Permission is requested to drill a 9800' Penn test with the following casing and cementing program:

- 10-3/4" @ 400' with 350 sacks
- 7-5/8" @ 4200' with 1000 sacks
- 4-1/2" @ 9800' with 400 sacks

Casing will be perforated opposite pay section and stimulated if necessary.

I understand that this plan of work must receive approval in writing by the Geological Survey before operations may be commenced.

Company **Nearburg & Ingram**

Address **P. O. Box 847**

Roswell, New Mexico

By *Robert D. [Signature]*

Title **Clerk**

NEW MEXICO OIL CONSERVATION COMMISS. N
WELL LOCATION AND ACREAGE DEDICATION PLAT

FORM C-128
Revised 5/1/57

SEE INSTRUCTIONS FOR COMPLETING THIS FORM ON THE REVERSE SIDE

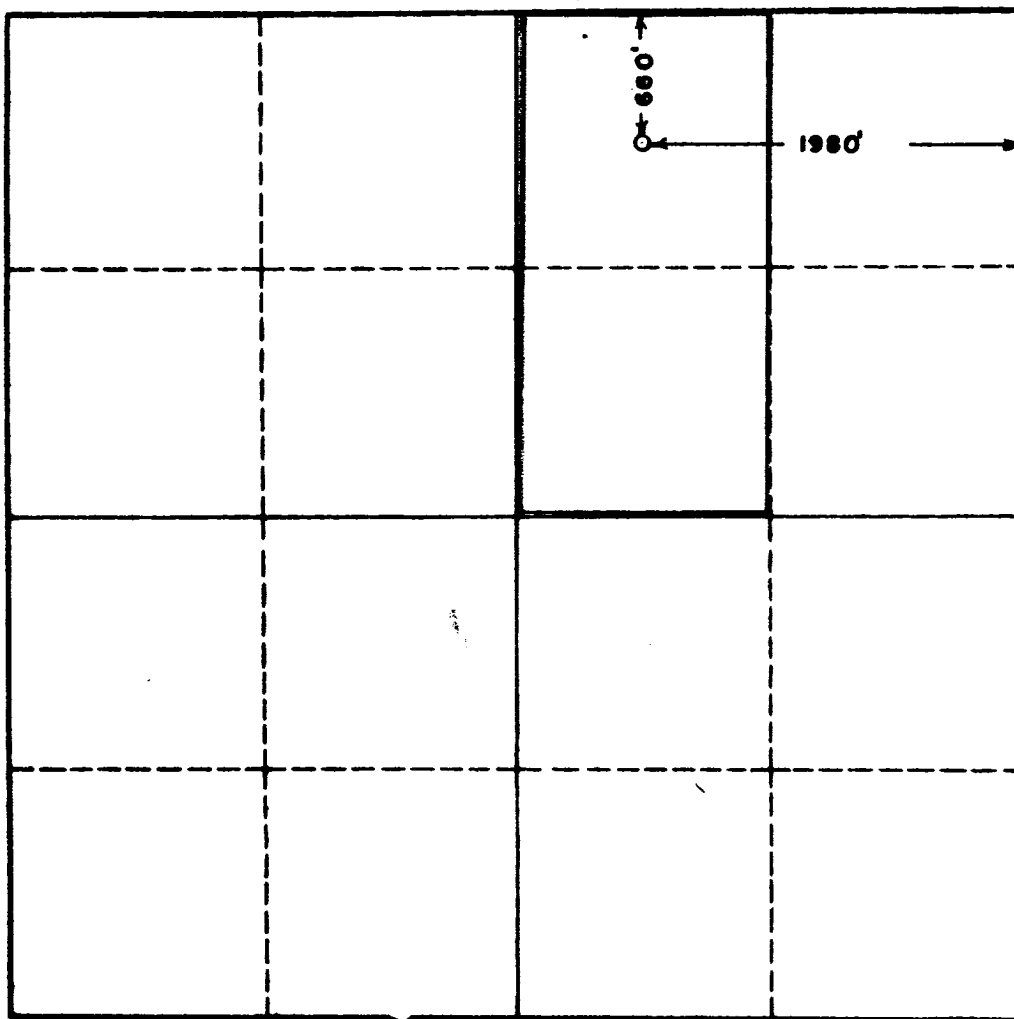
SECTION A

Operator Nearburg & Ingram		Lease Lackey		Well No. 1
Unit Letter B	Section 1	Township 9 South	Range 36 East	County Lea County
Actual Postage Location of Well: 660 feet from the North line and 1980 feet from the East line				
Ground Level Elev. 4041.0	Producing Formation Bough "C"	Pool Allison-Penn	Dedicated Acreage: 80.05 Acres	

1. Is the Operator the only owner in the dedicated acreage outlined on the plat below? YES NO ("Owner" means the person who has the right to drill into and to produce from any pool and to appropriate the production either for himself or for himself and another. (65-3-29 (e) NMSA 1935 Comp.)
2. If the answer to question one is "no," have the interests of all the owners been consolidated by communitization agreement or otherwise? YES NO . If answer is "yes," Type of Consolidation _____
3. If the answer to question two is "no," list all the owners and their respective interests below:

Owner	Lead Description

SECTION B




CERTIFICATION

I hereby certify that the information in SECTION A above is true and complete to the best of my knowledge and belief.

Name <i>Tom S. Ingram</i>
Position Partner
Company Nearburg & Ingram
Date 5/27/60

I hereby certify that the well location shown on the plat in SECTION B was plotted from field notes of actual surveys made by me or under my supervision, and that the same is true and correct to the best of my knowledge and belief.



Date Surveyed 676 5-23-60
Registered Professional Engineer and/or Land Surveyor JOHN W. WEST
Certificate No. N.M. - P.E. & L.S. NO. 676

