

HODES OFFICE O. C. C.

JUL 1 2 55 PM '64

NEW MEXICO OIL CONSERVATION COMMISSION


OPERATOR Shell Oil Company ADDRESS P. O. Box 1858, Roswell, New Mexico 88201  
 FIELD Serr Area Wildcat LEASE Richardson WELL NO. 1  
 LOCATION 660' FNL & 660' FWL, Section 30, T-9-S, R-33-E, NMPM Survey, Lea County, New Mexico.

DEVIATION RECORD

- 200' = 1/4 deg.
- 400' = 3/4 deg.
- 800' = 1/2 deg.
- 1196' = 1/2 deg.
- 1630' = 3/4 deg.
- 2113' = 1/2 deg.
- 2500' = 1 1/4 deg.
- 2700' = 1 1/2 deg.
- 3150' = 1 deg.
- 3561' = 3/4 deg.
- 3830' = 1 1/4 deg.
- 4106' = 1 deg.
- 4280' = 1 deg.


Certification of personal knowledge of Deviation Record:

I hereby certify that I have personal knowledge of the data and facts placed on this form, and that such information is true and complete.


  
 \_\_\_\_\_  
 Signature **V. L. King**  
 Acting District Exploitation Engineer  
 \_\_\_\_\_  
 Company

STATE OF NEW MEXICO  
COUNTY OF CHAVES

Before me, the undersigned authority, on this day personally appeared V. L. King, known to me to be the person whose name is subscribed hereto, who, after being duly sworn, on oath states that he is acting at the direction and on behalf of the operator of the well identified in this instrument and that such well was not intentionally deviated from the vertical.

  
 \_\_\_\_\_  
 Signature  
 Acting District Exploitation Engineer  
 \_\_\_\_\_  
 Title

Sworn and Subscribed to before me, this the 29th day of June, 1964.

  
 \_\_\_\_\_  
 Notary Public in and for Chaves County,  
 New Mexico