

District I  
1625 N. French Dr., Hobbs, NM 88240  
District II  
811 South First, Artesia, NM 88210  
District III  
1000 Rio Brazos Road, Aztec, NM 87410  
District IV  
2040 South Pacheco, Santa Fe, NM 87505

State of New Mexico  
Energy Minerals and Natural Resources

Form C-104A  
August 11, 2000

Oil Conservation Division  
2040 South Pacheco  
Santa Fe, NM 87505

Submit 1 copy of the final affected wells  
list along with 2 copies of this form per  
number of wells on that list to  
appropriate District Office

### Change of Operator

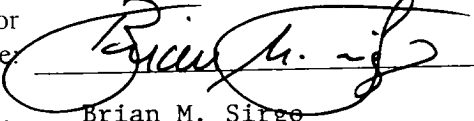
#### Previous Operator Information:

OGRID: 149936  
Name: Northland Operating Company  
Address: 13760 Noel Road, Suite 1030, LB44  
Address: \_\_\_\_\_  
City, State, Zip: Dallas, TX 75240-7336


#### New Operator Information:


Effective Date: August 1, 2001  
New Ogrid: 188294  
New Name: American Inland Resources Company  
Address: 24 Smith Road LLC  
Address: Suite 170  
City, State, Zip: Midland, TX 79705

I hereby certify that the rules of the Oil Conservation Division have been complied with and that the information on this form and the attached list of wells is true and complete to the best of my knowledge and belief.

New Operator  
Signature:   
Printed name: Brian M. Sirgo  
Title: Chief Operating Officer  
Date: \_\_\_\_\_ Phone: 915-685-0981

#### Previous operator complete below:

Previous  
Operator: Northland Operating Company  
Previous  
OGRID: 149936  
Signature:   
Printed  
Name: V. Ed Butler

<b>NMOCD Approval</b>	
Signature:	<u></u>
Printed Name:	<u>GARY W. WINK</u>
District:	<u>1</u> FIELD REPRESENTATIVE <u>II</u>
Date:	<u>AUG 03 2001</u>

WELLS INVOLVED IN OPERATOR CHANGE  
INITIAL LIST FOR OPERATOR VALIDATION

JUL 31, 2001

If all wells and completions on this list are not part of this transfer, send this list to the appropriate OCD District Office with exceptions noted and supporting paperwork so corrections can be made. If this list agrees with your records and bonding requirements are satisfied, contact OCD in Santa Fe for a final list to submit to the OCD District with your C-104A.

PREVIOUS OPERATOR: 149936 NORTHLAND OPERATING COMPANY

NEW OPERATOR:

OCD DISTRICT: MOBBS

PROP- ERTY WELL NAME	ULSTR	OCD UNIT LTR API	WELL TYPE	FOOL ID	POOL NAME	PROD/INJ	LAST ADDITIONAL ADV. DISTRICT	MINIMUM IF INDICATED, BOND REQD OF WELL DE
ROCK QUEEN UNIT #003	J-19-13S-32E	J 30-025-00293	I	8559	CAPROCK; QUEEN	12-1992		10,000
ROCK QUEEN UNIT #004	K-19-13S-32E	K 30-025-00291	O	8559	CAPROCK; QUEEN	02-1999		5,000
ROCK QUEEN UNIT #005	4-19-13S-32E	M 30-025-00292	O	8559	CAPROCK; QUEEN	08-1996		5,000
ROCK QUEEN UNIT #006	N-19-13S-32E	N 30-025-00284	I	8559	CAPROCK; QUEEN	02-1999		5,000
ROCK QUEEN UNIT #007	F-30-13S-32E	F 30-025-00308	I	8559	CAPROCK; QUEEN	10-1999		
ROCK QUEEN UNIT #008	O-19-13S-32E	O 30-025-00294	O	8559	CAPROCK; QUEEN	04-2001		
ROCK QUEEN UNIT #009	P-19-13S-32E	P 30-025-00285	I	8559	CAPROCK; QUEEN	12-1992		5,000
ROCK QUEEN UNIT #010	H-30-13S-32E	H 30-025-00301	I	8559	CAPROCK; QUEEN	05-1999		5,000
ROCK QUEEN UNIT #011	K-24-13S-31E	K 30-005-00839	O	8559	CAPROCK; QUEEN	12-1992		5,000
ROCK QUEEN UNIT #012	M-24-13S-31E	M 30-005-00841	O	8559	CAPROCK; QUEEN	03-1999		5,000
ROCK QUEEN UNIT #013	O-24-13S-31E	O 30-005-00844	O	8559	CAPROCK; QUEEN	12-1992		5,000
ROCK QUEEN UNIT #014	B-23-13S-31E	B 30-005-00828	I	8559	CAPROCK; QUEEN	12-1992		5,000
ROCK QUEEN UNIT #015	C-23-13S-31E	C 30-005-00832	I	8559	CAPROCK; QUEEN	12-1992		5,000
ROCK QUEEN UNIT #016	D-23-13S-31E	D 30-005-00824	I	8559	CAPROCK; QUEEN	12-1992		5,000
ROCK QUEEN UNIT #017	N-30-13S-32E	N 30-025-00299	I	8559	CAPROCK; QUEEN	12-1992		5,000
ROCK QUEEN UNIT #018	E-23-13S-31E	E 30-005-00835	O	8559	CAPROCK; QUEEN	10-1986		5,000
ROCK QUEEN UNIT #019	F-23-13S-31E	F 30-005-00827	I	8559	CAPROCK; QUEEN	12-1992		5,000
ROCK QUEEN UNIT #020	G-23-13S-31E	G 30-005-00831	O	8559	CAPROCK; QUEEN	10-1986		5,000
ROCK QUEEN UNIT #021	I-23-13S-31E	I 30-005-00821	I	8559	CAPROCK; QUEEN	06-1984		5,000
ROCK QUEEN UNIT #022	J-23-13S-31E	J 30-005-00820	I	8559	CAPROCK; QUEEN	12-1992		5,000
ROCK QUEEN UNIT #023	K-23-13S-31E	K 30-005-00830	O	8559	CAPROCK; QUEEN	11-1986		5,000
ROCK QUEEN UNIT #024	M-23-13S-31E	M 30-005-00825	O	8559	CAPROCK; QUEEN	04-2001		5,000
ROCK QUEEN UNIT #025	O-23-13S-31E	O 30-005-00834	O	8559	CAPROCK; QUEEN	11-1984		5,000
ROCK QUEEN UNIT #026	A-22-13S-31E	A 30-005-00813	O	8559	CAPROCK; QUEEN	05-1985		5,000
ROCK QUEEN UNIT #027	G-22-13S-31E	G 30-005-00809	O	8559	CAPROCK; QUEEN	02-1986		5,000
ROCK QUEEN UNIT #028	I-22-13S-31E	I 30-005-00816	O	8559	CAPROCK; QUEEN	08-1986		5,000
ROCK QUEEN UNIT #029	K-22-13S-31E	K 30-005-00808	I	8559	CAPROCK; QUEEN	06-1985		5,000
ROCK QUEEN UNIT #030	O-22-13S-31E	O 30-005-00812	O	8559	CAPROCK; QUEEN	09-1986		5,000
ROCK QUEEN UNIT #031	P-22-13S-31E	P 30-005-00819	I	8559	CAPROCK; QUEEN	02-1999		5,000
ROCK QUEEN UNIT #032	A-27-13S-31E	A 30-005-00883	O	8559	CAPROCK; QUEEN	08-1986		5,000
ROCK QUEEN UNIT #033	C-27-13S-31E	C 30-005-00891	I	8559	CAPROCK; QUEEN	12-1992		5,000
	G-27-13S-31E	G 30-005-00886	O	8559	CAPROCK; QUEEN	10-2000		5,000
	I-27-13S-31E	I 30-005-00888	I	8559	CAPROCK; QUEEN	04-2001		5,000
	O-27-13S-31E	O 30-005-00890	O	8559	CAPROCK; QUEEN	04-2001		5,000