



COUNTY LEA FIELD Nonombre STATE NM OWWO  
 OPR MIDWEST OIL CORP. MAP  
 1 State "C"  
 Sec. 32, T-13-S, R-34-E CO-ORD  
 1980' FSL, 1980' FWL of Sec.

Re-Cmp 6-12-67	CLASS OWD			
	FORMATION	DATUM	FORMATION	DATUM
CSG & SX - TUBING				
13 3/8" 322' 300				
8 5/8" 4297' 500				
5 1/2" 10986' 500				
LOGS EL GR RA IND HC A				
	TD 10987', PBD 10338'			

IP Bough "A" Perfs 10312-322' Flwd 399 BOPD + 2 BW. Pot. Based on 24 hr test thru 1" chk., TP 100#, Gravity 43., GOR 1430.

Distribution limited and publication prohibited by subscribers' agreement.  
 Reproduction rights reserved by Williams & Lee Scouting Service, Inc.

CONT. PROP DEPTH TYPE WO  
 DATE

6-26-67 F.R.C. 6-29-67; OWWO  
 (Orig. dual comp 5-1-65 from U/Penn. Perfs 10344-360' & L/Penn. Perfs 10694-719', OYD 10987'); L/Penn. Allowable canceled. Elev. 4169' DF, Orig. TD 10987', PBD 10338', COMPLETE. PB to 10338'  
 Perf (Bo. "A") 10312-322' W/2 SPF Acid (10312-322') 750 gals.

WC OPR MIDWEST OIL CORPORATION MAP

1 State "C"

Sec. 32, T-13-S, R-34-E CO-ORD

1980' fr S & W Lines of Sec.

Spud 2-25-65 CLASS EL

Comp 5-1-65 FORMATION DATUM FORMATION

CSG & SX - TUBING SPL:

13 3/8" 322' 300 Anhy 1900

8 5/8" 4297' 500 Yates 2760

5 1/2" 10986' 500 SA 4200

LOG: 3 Bros 10055

Bough 10309

LOGS EL GR RA IND HC A Ranger 10692

TD 10987', PBD 10954'

IP Upper Pennsylvanian Perfs 10344-360' Flwd 340 BOPD. Pot. Based on 24 hr test thru 16/64" chk., TP 475#, gravity 43., GOR 6946.

IP Lower Pennsylvanian Perfs 10694-719' Flwd 504 BOPD. Pot. Based on 24 hr test thru 16/64" chk., TP 500#, gravity 38.9, GOR 280.

Distribution limited and publication prohibited by subscribers' agreement.  
Reproduction rights reserved by Williams & Lee Scouting Service, Inc.

CONT. Cactus Drlg. Co. PROP DEPTH 11,000' TYPE

DATE

F. R. 2-25-65.

PD 11,000' - Pennsylvanian.

Contractor - Cactus Drlg. Co.

3-1-65 Drlg. 2909' anhy.

3-8-65 Drlg. 5375'.

3-15-65 Drlg. 8020' lm. & sh.

3-22-65 Drlg. 9610'.

3-29-65 Drlg. 10323' lm. & ch.

DST 9820-9920', open 1 hr.,

Rec. 30' DM,

All pressures 0.

4-5-65 Drlg. 10576' lm.

DST 10265-323', open 2 hrs.,

GTS in 6 mins. @ 1700 MCFGPD decreasing to 81 MCFGPD, spray of cond. in 20 mins.,

Rev. out 21 BO (gty. 40.)

45 min. ISIP 3829#, FP 600-1407#,

1 hr. 30 min. FSIP 3643#.

4-5-65

- cont -

DST 10325-348', open 1 hr,  
rec 120' DM,  
45 min ISIP 20#, FP 20-41#, 1 hr FSIP 41#.  
DST 10325-382', open 2 hrs 45 mins,  
GTS 6 mins, MTS 40 mins, OTS 45 mins,  
Flwd 51 BO in 2 hrs thru 1" chk., SFP 180#,  
rev out full string of oil,  
rec 4 bbls salt wtr below sub  
45 min ISIP 3870#, FP 1593-2649#,  
2 hr 45 min FSIP 3684#.  
DST 10398-467', open 1 hr,  
GTS 15 mins @ TSTM,  
rec 160' HO&GCM,  
1 hr 30 min ISIP 3702#, FP 201-201#,  
1 hr 30 min FSIP 2698#.

DST 10491-499', open 1 hr,  
GTS 2 mins @ 139 MCFCPD  
rev out 10½ bbls oil,  
rec 102' VHO&GCM below sub,  
45 min ISIP 4103#, FP 201-357#,  
45 min FSIP 3880#.  
DST 10491-509', open 1 hr,  
GTS 10 mins @ TSTM,  
rev out 8½ bbls oil (gravity 36.)  
rec 90' HO&GCM below sub,  
45 min ISIP 4036#, FP 268-446#,  
45 min FSIP 3813#.

4-12-65

TD 10987', prep to run casing.  
DST 10595-622', open 30 mins,  
rec 30' DM,  
45 min ISIP 62#, FP 62-62#, 45 min FSIP 62#.

4-12-65 - cont'd -  
DST 10688-710', open 45 mins.,  
GTS 2 mins. after shut in for initial  
shut in @ TSTM,  
Rec. 10260' free oil (gty. 39.)  
Rec. 90' VHO&GCM below sub.,  
45 min. ISIP 4077#, FP 3035-2815#,  
45 min. FSIP 4077#.  
Drld. to TD.

4-19-65 TD 10987', PBD 10970', prep to perf.  
Perf. @ 10921' W/4 shots.  
Squeezed perfs. @ 10921' W/5 sx.

4-26-65 TD 10,987', PB 10954', tstg.  
Perf. 10938-948', W/2 SPF.  
Ac. 500 gals.  
Swbd. load & swbd. 8 B Salt WPH W/NS.

Sqzd. perfs. 10938-948' W/50 sx.  
Perf. 10694-719' W/2 SPF.  
Ac. 500 gals.  
Flow 440 BO + 32 BLW/2 hrs.  
Then flowed @ rate of 21 BOPH thru 1/4" chk.,  
TP 475#, GOR 280,  
Set Pkr. @ 10605'.  
Perf. 10344-360', W/2 SPF.  
Ac. 500 gals.  
Flwd. 165 BO/12 hrs. thru 16/64" chk., TP 475#.

5-3-65 TD 10987', PBD 10954', COMPLETE.

NUMBER OF COPIES RECEIVED	
DISTRIBUTION	
SANTA FE	
FILE	
U.S.S.	
LAND OFFICE	
TRANSPORTER	OIL
	GAS
PRODUCTION OFFICE	
OPERATOR	

**NEW MEXICO OIL CONSERVATION COMMISSION**  
**WELL LOCATION AND ACREAGE DEDICATION PLAT**  
 SEE INSTRUCTIONS FOR COMPLETING THIS FORM ON THE REVERSE SIDE

FORM C-128  
 Edition 5/1/57

30-025-21287

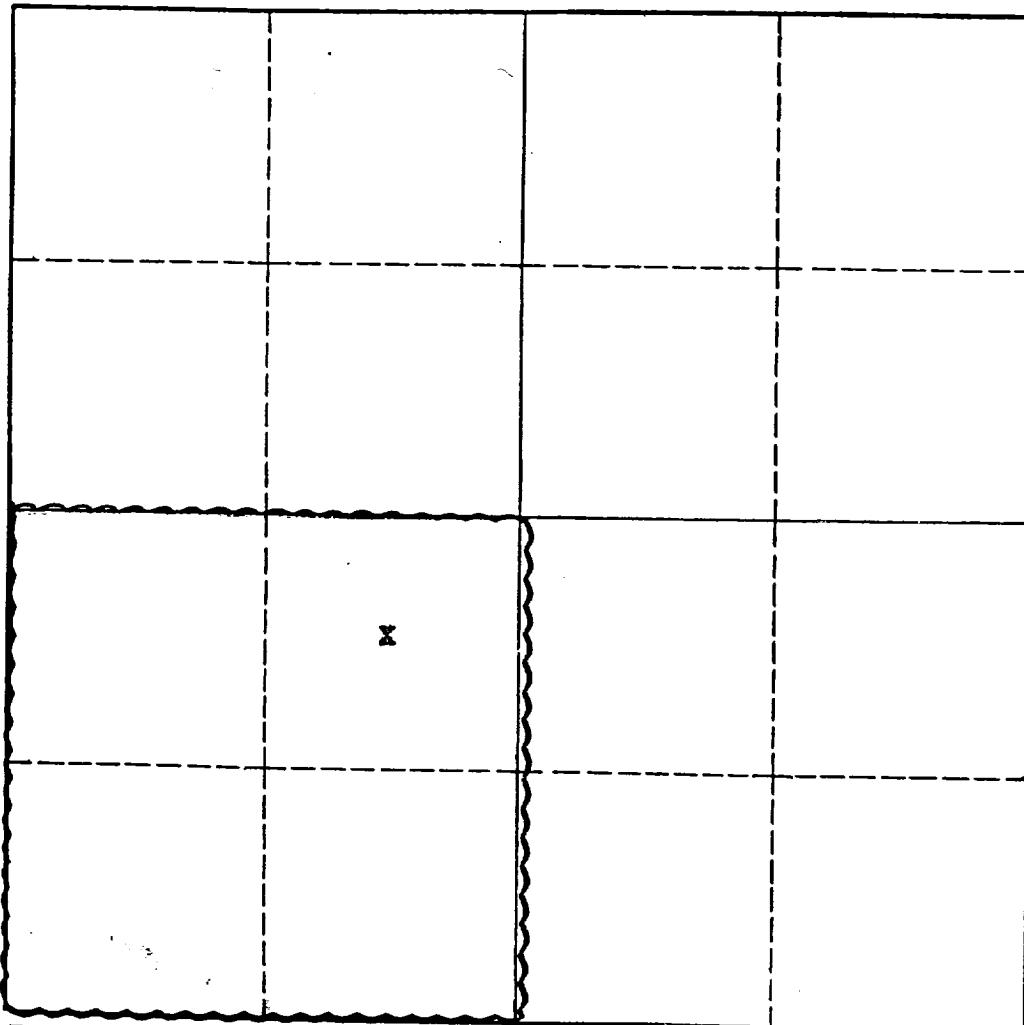
**SECTION A**

Operator <b>AMOCO PRODUCTION COMPANY</b>		Lease <b>State "C"</b>		Well No. <b>1</b>
Unit Letter <b>K</b>	Section <b>32</b>	Township <b>13-S</b>	Range <b>34-E</b>	County <b>Lea</b>
Actual Footage Location of Well: <b>1980</b> feet from the <b>South</b> line and <b>1980</b> feet from the <b>West</b> line				
Ground Level Elev. <b>4157</b>	Producing Formation <b>Upper Penn</b>	Pool <b>Homonbra Upper Penn</b>	Dedicated Acreage: <b>160 Acres</b>	

1. Is the Operator the only owner in the dedicated acreage outlined on the plat below? YES  NO  . ("Owner" means the person who has the right to drill into and to produce from any pool and to appropriate the production either for himself or for himself and another. (65-3-29 (e) NMSA 1935 Comp.)
2. If the answer to question one is "no," have the interests of all the owners been consolidated by communitization agreement or otherwise? YES  NO  . If answer is "yes," Type of Consolidation \_\_\_\_\_
3. If the answer to question two is "no," list all the owners and their respective interests below:

Owner	Land Description

**SECTION B**



**CERTIFICATION**

I hereby certify that the information in SECTION A above is true and complete to the best of my knowledge and belief.

Name	<i>W. L. Jeter</i>
Position	Administrative Analyst
Company	Amoco Production Company
Date	27 June 1985

I hereby certify that the well location shown on the plat in SECTION B was plotted from field notes of actual surveys made by me or under my supervision, and that the same is true and correct to the best of my knowledge and belief.

Date Surveyed	
Registered Professional Engineer and/or Land Surveyor	
Certificate No.	

0 330 660 990 1320 1650 1980 2310 2640 2000 1500 1000 500 0

RECEIVED

JUN 27 1985

O.C.B.  
HOBBS OFFICE

NUMBER OF COPIES RECEIVED	
DISTRIBUTION	
SANTA FE	
FILE	
U.S.G.S.	
LAND OFFICE	
TRANSPORTER	OIL
	GAS
PRODUCTION OFFICE	
OPERATOR	

## NEW MEXICO OIL CONSERVATION COMMISSION

### WELL LOCATION AND ACREAGE DEDICATION PLAT

SEE INSTRUCTIONS FOR COMPLETING THIS FORM ON THE REVERSE SIDE

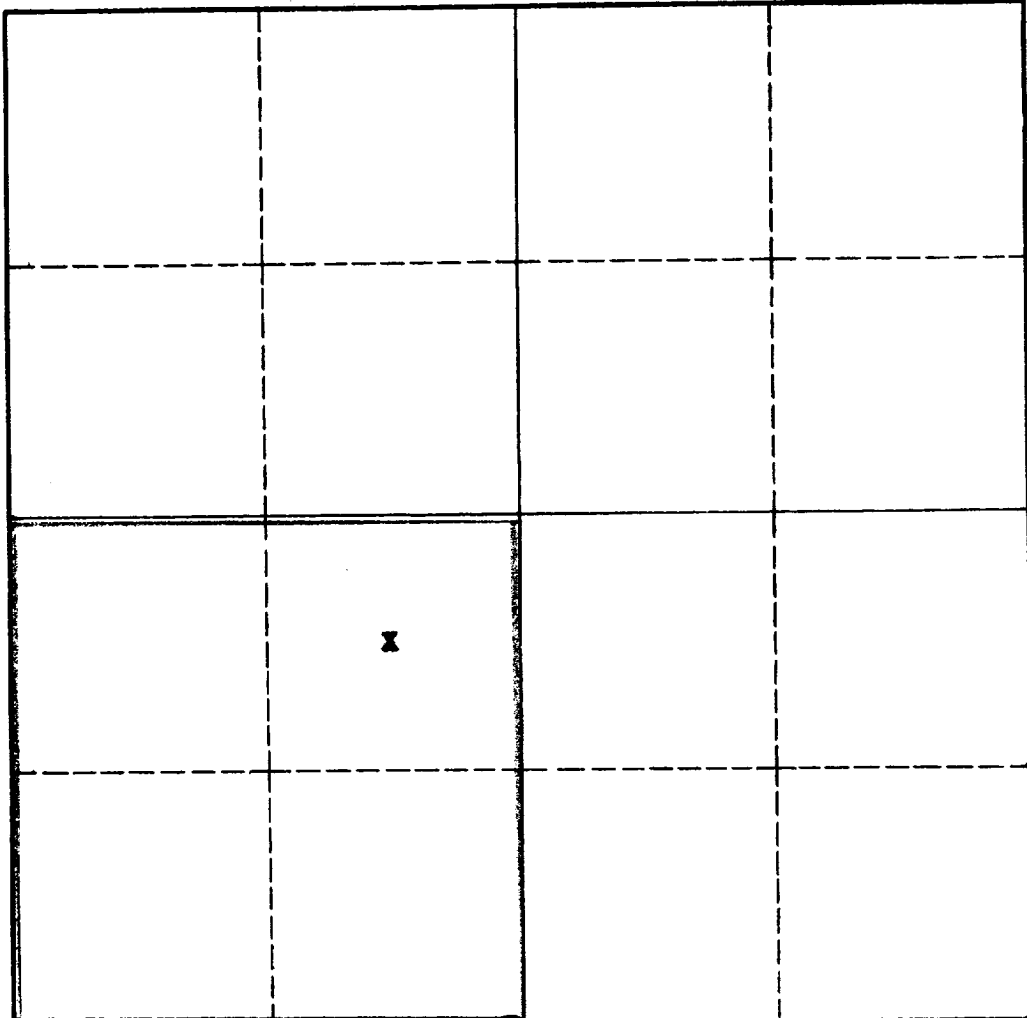
#### SECTION A

Operator <b>Midwest Oil Corporation</b>		Lease <b>State "C"</b>		Well No. <b>1</b>
Unit Letter <b>K</b>	Section <b>32</b>	Township <b>13-S</b>	Range <b>34-E</b>	County <b>Lea</b>
Actual Footage Location of Well: <b>1980</b> feet from the <b>South</b> line and <b>1980</b> feet from the <b>West</b> line				
Ground Level Elev. <b>4157</b>	Producing Formation <b>Upper Penn</b>	Pool <b>Monambre</b>	Dedicated Acreage: <b>160</b> Acres	

1. Is the Operator the only owner in the dedicated acreage outlined on the plat below? YES  NO  . ("Owner" means the person who has the right to drill into and to produce from any pool and to appropriate the production either for himself or for himself and another. (65-3-29 (e) NMSA 1935 Comp.)
2. If the answer to question one is "no," have the interests of all the owners been consolidated by communitization agreement or otherwise? YES  NO  . If answer is "yes," Type of Consolidation \_\_\_\_\_
3. If the answer to question two is "no," list all the owners and their respective interests below:

Owner	Land Description

#### SECTION B



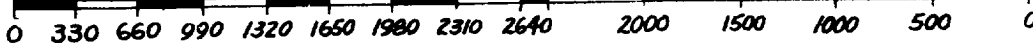
#### CERTIFICATION

I hereby certify that the information in SECTION A above is true and complete to the best of my knowledge and belief.

Name	<i>AD Baker</i>
Position	<b>Production Engineer</b>
Company	<b>Midwest Oil Corporation</b>
Date	<b>June 18, 1965</b>

I hereby certify that the well location shown on the plat in SECTION B was plotted from field notes of actual surveys made by me or under my supervision, and that the same is true and correct to the best of my knowledge and belief.

Date Surveyed	
Registered Professional Engineer and/or Land Surveyor	
Certificate No.	





## INSTRUCTIONS FOR COMPLETION OF FORM C-128

1. Operator shall furnish and certify to the information called for in Section A.
2. Operator shall outline the dedicated acreage for *both* oil and gas wells on the plat in Section B.
3. A registered professional engineer or land surveyor registered in the State of New Mexico or approved by the Commission shall show on the plat the location of the well and certify this information in the space provided.
4. All distances shown on the plat must be from the outer boundaries of the Section.
5. If additional space is needed for listing owners and their respective interests as required in question 3 of Section A, please use space below.

NUMBER OF COPIES RECEIVED	
DISTRIBUTION	
STATE FILE	
U.S.G.S.	
LAND OFFICE	
TRANSPORTER	OIL
	GAS
PRODUCTION OFFICE	
OPERATOR	

**NEW MEXICO OIL CONSERVATION COMMISSION**  
**WELL LOCATION AND ACREAGE DEDICATION PLAT**  
 SEE INSTRUCTIONS FOR COMPLETING THIS FORM ON THE REVERSE SIDE

FORM C-128  
 Revised 5/1/57

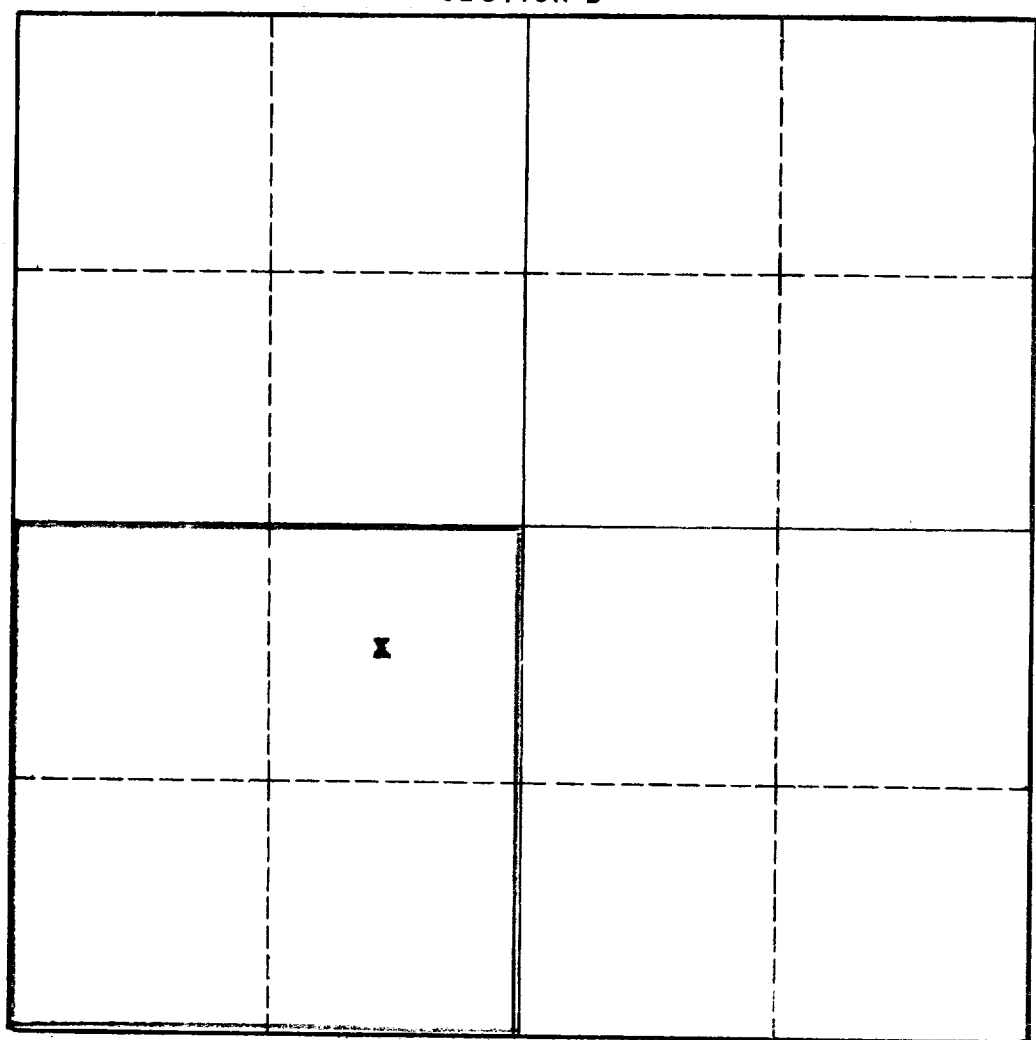
**SECTION A**

Operator <b>Midwest Oil Corporation</b>		Lease <b>State "C"</b>		Well No. <b>1</b>
Unit Letter <b>K</b>	Section <b>32</b>	Township <b>13-S</b>	Range <b>34-E</b>	County <b>Lea</b>
Actual Footage Location of Well: <b>1980</b> feet from the <b>South</b> line and <b>1980</b> feet from the <b>West</b> line				
Ground Level Elev. <b>4157</b>	Producing Formation <b>Lower Penn</b>	Pool <b>Monombre</b>	Dedicated Acreage: <b>160</b> Acres	

1. Is the Operator the only owner in the dedicated acreage outlined on the plat below? YES  NO \_\_\_\_ . ("Owner" means the person who has the right to drill into and to produce from any pool and to appropriate the production either for himself or for himself and another. (65-3-29 (e) NMSA 1935 Comp.)
2. If the answer to question one is "no," have the interests of all the owners been consolidated by communitization agreement or otherwise? YES \_\_\_\_ NO \_\_\_\_ . If answer is "yes," Type of Consolidation \_\_\_\_\_
3. If the answer to question two is "no," list all the owners and their respective interests below:

Owner	Land Description

**SECTION B**



**CERTIFICATION**


I hereby certify that the information in SECTION A above is true and complete to the best of my knowledge and belief.

Name	<i>PA Baker</i>
Position	<b>Production Engineer</b>
Company	<b>Midwest Oil Corporation</b>
Date	<b>June 18, 1965</b>

I hereby certify that the well location shown on the plat in SECTION B was plotted from field notes of actual surveys made by me or under my supervision, and that the same is true and correct to the best of my knowledge and belief.

Date Surveyed	
Registered Professional Engineer and/or Land Surveyor	

Certificate No. \_\_\_\_\_



## INSTRUCTIONS FOR COMPLETION OF FORM C-128

1. Operator shall furnish and certify to the information called for in Section A.
2. Operator shall outline the dedicated acreage for *both* oil and gas wells on the plat in Section B.
3. A registered professional engineer or land surveyor registered in the State of New Mexico or approved by the Commission shall show on the plat the location of the well and certify this information in the space provided.
4. All distances shown on the plat must be from the outer boundaries of the Section.
5. If additional space is needed for listing owners and their respective interests as required in question 3 of Section A, please use space below.