

NEW MEXICO OIL CONSERVATION COMMISSION

FORM C-103
(Rev 3-55)

MISCELLANEOUS REPORTS ON WELLS

(Submit to appropriate District Office as per Commission Rule 1106)

Name of Company Santiago Oil & Gas Company			Address P. O. Box 1205, Midland, Texas			
Lease Fielder Trust	Well No. 7	Unit Letter N	Section 13	Township 17S	Range 32E	
Date Work Performed 7-16-59	Pool UNDESIGNATED			County Lea		

THIS IS A REPORT OF: (Check appropriate block)

- Beginning Drilling Operations
 Casing Test and Cement Job
 Other (Explain):
 Plugging
 Remedial Work

Detailed account of work done, nature and quantity of materials used, and results obtained.

Spudded 12 1/4" hole @ 7:30 P.M. 7-16-59
Ran 329' 8 5/8" casing set at 343'
Cemented w/250 sx., plug down 3:30 A.M. 7-17-59
Tested w/1500# OK.

Witnessed by	Position President	Company Santiago Oil & Gas Company
--------------	------------------------------	--



FILL IN BELOW FOR REMEDIAL WORK REPORTS ONLY

ORIGINAL WELL DATA

DF Elev.	TD	PBTD	Producing Interval	Completion Date
Tubing Diameter	Tubing Depth	Oil String Diameter	Oil String Depth	
Perforated Interval(s)				
Open Hole Interval			Producing Formation(s)	

RESULTS OF WORKOVER

Test	Date of Test	Oil Production BPD	Gas Production MCFPD	Water Production BPD	GOR Cubic feet/Bbl	Gas Well Potential MCFPD
Before Workover						
After Workover						

<p>OIL CONSERVATION COMMISSION</p> <p>Approved by </p> <p>Title</p> <p>Date</p>		<p>I hereby certify that the information given above is true and complete to the best of my knowledge.</p> <p></p> <p>Name R. L. Redline, Jr.</p> <p>Position President</p> <p>Company Santiago Oil & Gas Company</p>
---	--	--

NEW MEXICO OIL CONSERVATION COMMISSION
Santa Fe, New Mexico

Form C-101
 Revised (12/1/55)

NOTICE OF INTENTION TO DRILL

Notice must be given to the District Office of the Oil Conservation Commission and approval obtained before drilling or recompletion begins. If changes in the proposed plan are considered advisable, a copy of this notice showing such changes will be returned to the sender. Submit this notice in **QUINTUPLICATE**. One copy will be returned following approval. See additional instructions in **Rules and Regulations** of the Commission. **If State Land submit 6 Copies Attach Form G-128 in triplicate to first 3 copies of form C-101**

June 19, 1959

(Place)

(Date)

OIL CONSERVATION COMMISSION
 SANTA FE, NEW MEXICO

Gentlemen:

You are hereby notified that it is our intention to commence the **Drilling** of a well to be known as

Santiago Oil & Gas Company

(Company or Operator)

Fielder Trust-State

(Lease)

Well No. **7**, in **N** The well is

(Unit)

located **660** feet from the **South** line and **1980** feet from the

West line of Section **13**, T. **17 S**, R. **32 E**, NMPM.

(GIVE LOCATION FROM SECTION LINE) **Roberts** Pool, **Lea** County

If State Land the Oil and Gas Lease is No. **B-2229**

If patented land the owner is.....

Address.....

We propose to drill well with drilling equipment as follows: **Rotary Rig**

The status of plugging bond is **current**

Drilling Contractor **Not known at this time**

We intend to complete this well in the **Grayburg** formation at an approximate depth of **5000** feet.

CASING PROGRAM

We propose to use the following strings of Casing and to cement them as indicated:

Size of Hole	Size of Casing	Weight per Foot	New or Second Hand	Depth	Sacks Cement
12 1/4	8 5/8	24 H-40	New or tested	30' in red beds	Circulate
7 7/8	5 1/2	14 H-40	New	5000	300

If changes in the above plans become advisable we will notify you immediately.

ADDITIONAL INFORMATION (If recompletion give full details of proposed plan of work.)

Approved....., 19.....
 Except as follows:

OIL CONSERVATION COMMISSION

By *John W. Kumpson*

Sincerely yours,

SANTIAGO OIL & GAS COMPANY

(Company or Operator)

By *R. L. Redline, Jr.*

R. L. Redline, Jr.

Position **President**

Send Communications regarding well to

Name **Santiago Oil & Gas Company**

Address **P. O. Box 1205, Midland, Texas**

NEW MEXICO OIL CONSERVATION COMMISSION
WELL LOCATION AND ACREAGE DEDICATION PLAT

FORM C-128
 Revised 5/1/57

SEE INSTRUCTIONS FOR COMPLETING THIS FORM ON THE REVERSE SIDE

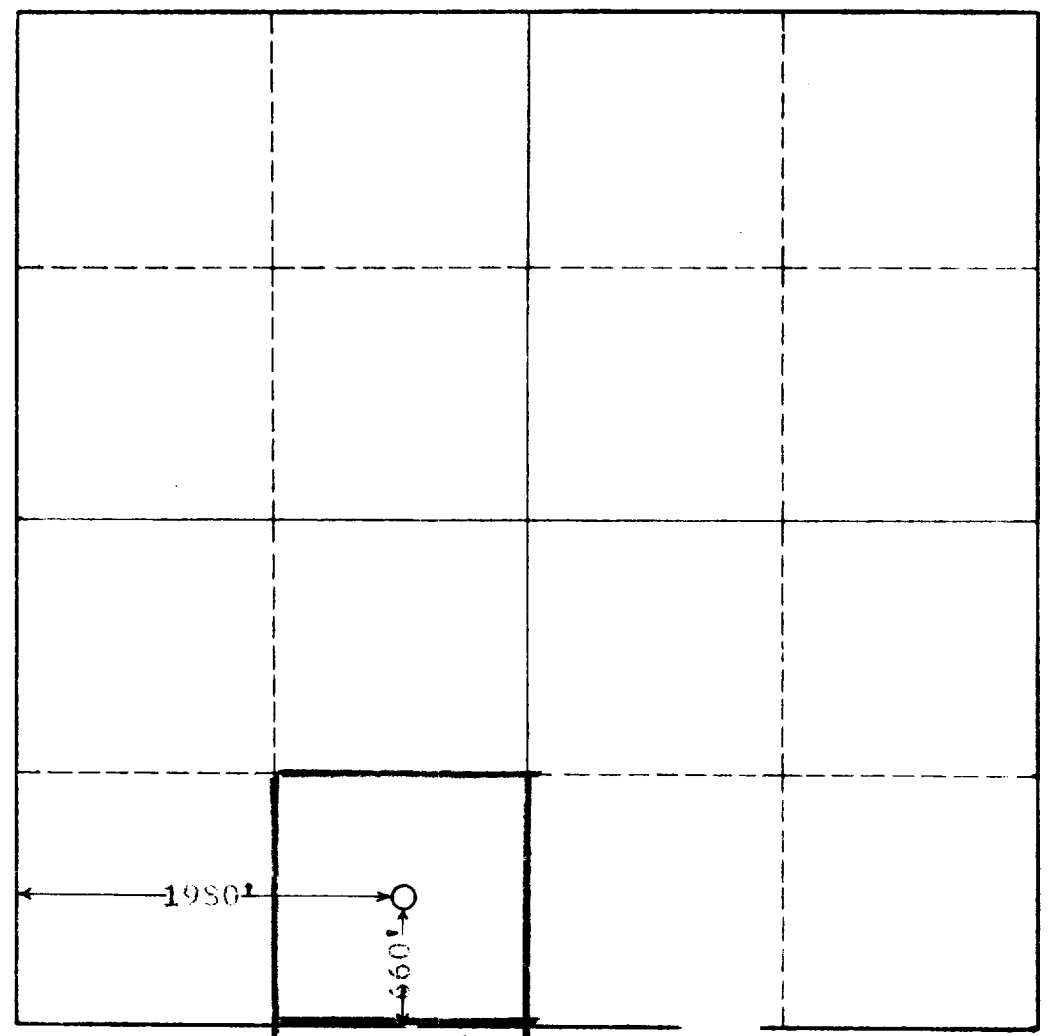
SECTION A

Operator Santiago Oil & Gas Co.		Lease Pickler Trust-State		Well No. 7
Unit Letter N	Section 13	Township 17 South	Range 32 East	County Lea
Actual Footage Location of Well: 660 feet from the South line and 1980 feet from the West line				
Ground Level Elev. 4310.7	Producing Formation GB	Pool COMMUNITY	Dedicated Acreage: 40 Acres	

1. Is the Operator the only owner in the dedicated acreage outlined on the plat below? YES NO ("Owner" means the person who has the right to drill into and to produce from any pool and to appropriate the production either for himself or for himself and another. (65-3-29 (e) NMSA 1935 Comp.)
2. If the answer to question one is "no," have the interests of all the owners been consolidated by communitization agreement or otherwise? YES NO . If answer is "yes," Type of Consolidation _____
3. If the answer to question two is "no," list all the owners and their respective interests below:

Owner	Land Description

SECTION B



CERTIFICATION

I hereby certify that the information in SECTION A above is true and complete to the best of my knowledge and belief.

John W. West

Name Agent
Position Santiago Oil & Gas Company
Company Company
Date 6/23/59

I hereby certify that the well location shown on the plat in SECTION B was plotted from field notes of actual surveys made by me or under my supervision, and that the same is true and correct to the best of my knowledge and belief.

Date Surveyed 6-3-59
Registered Professional Engineer and/or Land Surveyor, JOHN W. WEST
<i>John W. West</i>
Certificate No. N.M. - P.E. & L.S. NO. 676