

UNITED STATES
DEPARTMENT OF THE INTERIOR
GEOLOGICAL SURVEY

20-185-23704

APPLICATION FOR PERMIT TO DRILL, DEEPEN, OR PLUG BACK

1a. TYPE OF WORK
 DRILL DEEPEN PLUG BACK

b. TYPE OF WELL
 OIL WELL GAS WELL OTHER
 SINGLE ZONE MULTIPLE ZONE

2. NAME OF OPERATOR
 Continental Oil Company

3. ADDRESS OF OPERATOR
 Box 460 Hobbs, N.M.

4. LOCATION OF WELL (Report location clearly and in accordance with any State requirements.)
 At surface
 800' FWL and 1850' FWL of Sec 33
 At proposed prod. zone

14. DISTANCE IN MILES AND DIRECTION FROM NEAREST TOWN OR POST OFFICE*

15. DISTANCE FROM PROPOSED* LOCATION TO NEAREST PROPERTY OR LEASE LINE, FT. (Also to nearest drlg. unit line, if any)

16. NO. OF ACRES IN LEASE
 7853

17. NO. OF ACRES ASSIGNED TO THIS WELL
 40

18. DISTANCE FROM PROPOSED LOCATION* TO NEAREST WELL, DRILLING, COMPLETED, OR APPLIED FOR, ON THIS LEASE, FT.

19. PROPOSED DEPTH
 4150'

20. ROTARY OR CABLE TOOLS
 rotary

21. ELEVATIONS (Show whether DF, RT, GR, etc.)
 3930' est gr

22. APPROX. DATE WORK WILL START*
 12-10-71

23. PROPOSED CASING AND CEMENTING PROGRAM

SIZE OF HOLE "	SIZE OF CASING "	WEIGHT PER FOOT	SETTING DEPTH	QUANTITY OF CEMENT
12 1/4"	8 3/8"	20#	950'	425 SKS
7 3/8"	5 1/2"	14#	4150'	300 SKS

It is proposed to drill a straight hole to a TD of 4150' and complete as a Grayburg - San Andres producing oil well.

IN ABOVE SPACE DESCRIBE PROPOSED PROGRAM: If proposal is to deepen or plug back, give data on present productive zone and proposed new productive zone. If proposal is to drill or deepen directionally, give pertinent data on subsurface locations and measured and true vertical depths. Give blowout preventer program, if any.


24. SIGNED [Signature] TITLE Admin Supervisor DATE 12-3-71

(This space for Federal or State office use)

PERMIT NO. _____ APPROVAL DATE _____

APPROVED BY _____ TITLE _____ DATE _____

CONDITIONS OF APPROVAL, IF ANY:



USGS(5) MCA(3) File *See Instructions On Reverse Side

RECEIVED

DEC 12 1971

OIL CONSERVATION BOARD
HOBBBS BLDG

NEW MEXICO OIL CONSERVATION COMMISSION
WELL LOCATION AND ACREAGE DEDICATION PLAT

Form C-102
Supersedes C-128
Effective 1-1-65

All distances must be from the outer boundaries of the Section


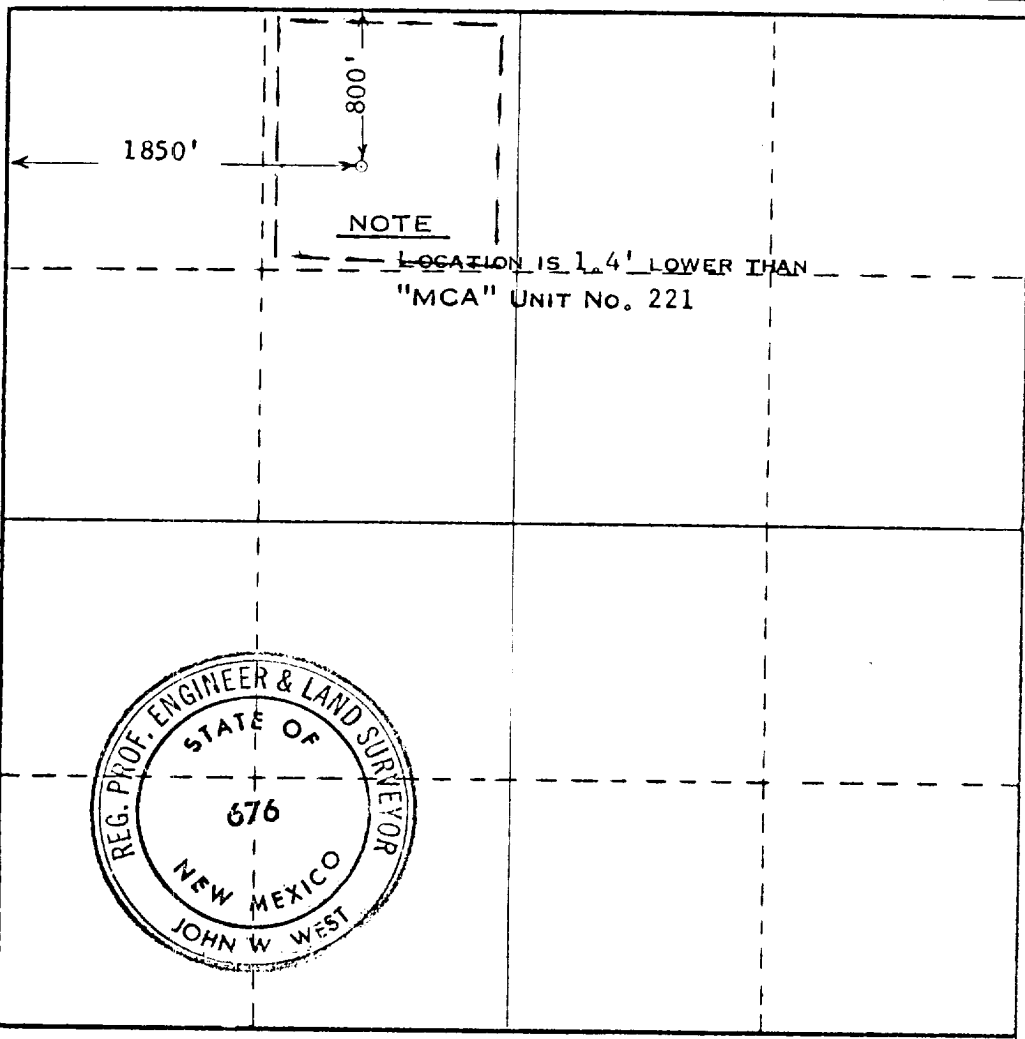
Operator CONTINENTAL OIL CO.		Lease "MCA" UNIT		Well No. 300
Unit Letter C	Section 33	Township 17 SOUTH	Range 32 EAST	County LEA
Actual Footage Location of Well: 800 feet from the NORTH line and 1850 feet from the WEST line				
Ground Level Elev.	Producing Formation <i>San Mateo</i>	Pool <i>Maly G-SA Repress</i>	Dedicated Acreage: 40	

- Outline the acreage dedicated to the subject well by colored pencil or hachure marks on the plat below.
- If more than one lease is dedicated to the well, outline each and identify the ownership thereof (both as to working interest and royalty).
- If more than one lease of different ownership is dedicated to the well, have the interests of all owners been consolidated by communitization, unitization, force-pooling, etc?

Yes No If answer is "yes," type of consolidation _____

If answer is "no," list the owners and tract descriptions which have actually been consolidated. (Use reverse side of this form if necessary.) _____

No allowable will be assigned to the well until all interests have been consolidated (by communitization, unitization, forced-pooling, or otherwise) or until a non-standard unit, eliminating such interests, has been approved by the Commission.



CERTIFICATION

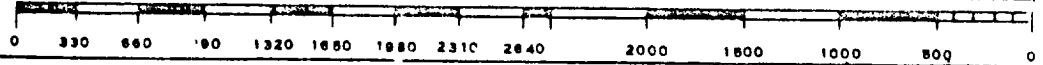
I hereby certify that the information contained herein is true and complete to the best of my knowledge and belief.

Name: *John West*
 Position: *Admin Superintendent*
 Company: *Continental Oil Co*
 Date: *December 3, 1971*

I hereby certify that the well location shown on this plat was plotted from field notes of actual surveys made by me or under my supervision, and that the same is true and correct to the best of my knowledge and belief.

Date Surveyed
DECEMBER 2, 1971
 Registered Professional Engineer
 and/or Land Surveyor

John W. West
 Certificate No. **676**



173

RECEIVED

DEC 1 1971

OIL CONSERVATION COMM.
HOBBBS, N. M.