

District I  
1625 N. French Dr., Hobbs, NM 88240  
District II  
811 South First, Artesia, NM 88210  
District III  
1000 Rio Brazos Road, Aztec, NM 87410  
District IV  
2040 South Pacheco, Santa Fe, NM 87505

State of New Mexico  
Energy Minerals and Natural Resources

Form C-104A  
August 11, 2000

Oil Conservation Division  
2040 South Pacheco  
Santa Fe, NM 87505

Submit 1 copy of the final affected wells  
list along with 2 copies of this form per  
number of wells on that list to  
appropriate District Office

### Change of Operator


Previous Operator Information:

OGRID: 013954  
Name: Manzano Oil Corp.  
Address: P O Box 2107  
Address: \_\_\_\_\_  
City, State, Zip: Roswell, NM 88202-2107


New Operator Information:


Effective Date: 01/01/01  
New Ogrid: 193407  
New Name: Concho Oil & Gas Corp.  
Address: 110 W. Louisiana, Suite 410  
Address: \_\_\_\_\_  
City, State, Zip: Midland, Tx 79701

I hereby certify that the rules of the Oil Conservation Division have been complied with and that the information on this form and the attached list of wells is true and complete to the best of my knowledge and belief.

New Operator  
Signature:   
Printed name: Terri Stathem  
Title: Production Analyst  
Date: 01/04/00 Phone: 915-683-7443

Previous operator complete below:

Previous Operator: Manzano Oil Corp  
Previous OGRID: 013954  
Signature:   
Printed Name: Kenneth Barbe, Jr.

<b><u>NMOCD Approval</u></b>	
Signature:	<u></u>
Printed Name:	<u>Chris Williams</u>
District:	<u>DISTRICT 1 SUPERVISOR</u>
Date:	<u>FEB 02 2001</u>

WELLS INVOLVED IN OPERATOR CHANGE  
FINAL LIST WITH C-104A

FEB 1, 2001

is a final list of wells being transferred. If all bonding requirements  
satisfied, submit this list to the OCD District with your C-104A.

VIQUS OPERATOR: 13954 MANZANO OIL CORP  
DISTRICT: HOBBS  
NEW OPERATOR: 193407 Concho Oil & Gas Corporation

OP-  
WELL NAME  
VLSNR  
API  
WELL TYPE  
POOL  
ID POOL NAME  
LAST PROD/INT

281 BOBBI #001Y  
BOBBI #002  
BOBBI #003  
BOBBI #004  
BOBBI #005  
273328  
J-20-188-36E 30-025-26356 0 2503 ARKANSAS JUNCTION, SAN ANDRES, WEST 01-1982  
O-20-188-36E 30-025-26796 0 2503 ARKANSAS JUNCTION, SAN ANDRES, WEST 09-2000  
N-20-188-36E 30-025-26954 0 2503 ARKANSAS JUNCTION, SAN ANDRES, WEST 11-2000  
L-20-188-36E 30-025-27586 0 2503 ARKANSAS JUNCTION, SAN ANDRES, WEST 05-1991  
E-20-188-36E 30-025-27641 0 2503 ARKANSAS JUNCTION, SAN ANDRES, WEST 11-2000

301 MCKANEY FEDERAL #001Y  
27353  
L-25-198-32E 30-025-27740 0 41442 LUST, BONE SPRING, EAST 08-2000

283 TORO FEDERAL #001  
27368  
D-27-198-32E 30-025-00922 0 41500 LUBK, DELAWARE 11-2000

158 FEDERAL USA L #001  
FEDERAL USA L #002  
FEDERAL USA L #003  
FEDERAL USA L #004  
FEDERAL USA L #006  
FEDERAL USA L #007  
FEDERAL USA L #008  
FEDERAL USA L #009Y  
27346  
J-14-198-33E 30-025-30361 0 59470 TORO, SEVEN RIVERS 11-2000  
E-14-198-33E 30-025-30641 0 59470 TORO, SEVEN RIVERS 11-2000  
G-14-198-33E 30-025-30685 0 59470 TORO, SEVEN RIVERS 12-1997  
K-14-198-33E 30-025-30692 0 59470 TORO, SEVEN RIVERS 12-1997  
L-14-198-33E 30-025-33902 0 59470 TORO, SEVEN RIVERS 11-2000  
B-14-198-33E 30-025-33903 0 59470 TORO, SEVEN RIVERS 11-2000  
O-14-198-33E 30-025-33992 0 59470 TORO, SEVEN RIVERS 11-2000  
M-14-198-33E 30-025-34347 0 59470 TORO, SEVEN RIVERS 11-2000

315 TEXACO FEDERAL #001  
TEXACO FEDERAL #003  
27381  
K-14-198-33E 30-025-30763 0 59500 TORO, WOLF CAMP 11-2000  
M-14-198-33E 30-025-31398 0 27260 GRM, DELAWARE, EAST 11-2000

316 TEXACO FEDERAL COM #002  
27382  
G-14-198-33E 30-025-30943 8 96100 SMD, DELAWARE 11-2000

317 KNEVEL FEDERAL #001  
KNEVEL FEDERAL #002  
27369  
I-15-198-33E 30-025-10508 G 86300 TORO, AYOCA (BAS) 11-2000  
H-15-198-33E 30-025-35105 0 59470 TORO, SEVEN RIVERS 11-2000

318 FEDERAL 31-G #002  
27383  
B-31-198-33E 30-025-31354 0 27400 GRRONTMO, DELAWARE 11-2000