

Submit 3 Copies To Appropriate District Office
 District I
 1625 N. French Dr., Hobbs, NM 88240
 District II
 1301 W. Grand Ave., Artesia, NM 88210
 District III
 1000 Rio Brazos Rd., Aztec, NM 87410
 District IV
 1220 S. St. Francis Dr., Santa Fe, NM 87505

State of New Mexico
 Energy, Minerals and Natural Resources

Form C-103
 Revised March 25, 1999

OIL CONSERVATION DIVISION
 1220 South St. Francis Dr.
 Santa Fe, NM 87505

WELL API NO. 30-025-22766
5. Indicate Type of Lease STATE <input checked="" type="checkbox"/> FEE <input type="checkbox"/>
6. State Oil & Gas Lease No. E-2519
7. Lease Name or Unit Agreement Name: East E-K Queen Unit
7. Well No. 10
9. Pool name or Wildcat E-K Queen; East

SUNDRY NOTICES AND REPORTS ON WELLS
 (DO NOT USE THIS FORM FOR PROPOSALS TO DRILL OR TO DEEPEN OR PLUG BACK TO A DIFFERENT RESERVOIR. USE "APPLICATION FOR PERMIT" (FORM C-101) FOR SUCH PROPOSALS.)

1. Type of Well:
 Oil Well Gas Well Other **Injection**

2. Name of Operator
Kevin O. Butler & Associates

3. Address of Operator
P. O. Box 1171 Midland, TX 79702

4. Well Location
 Unit Letter **L** : **1650** feet from the **South** line and **990** feet from the **West** line
 Section **22** Township **18S** Range **34E** NMPM County **Lea**


10. Elevation (Show whether DR, RKB, RT, GR, etc.)
4020.5 GL

11. Check Appropriate Box to Indicate Nature of Notice, Report or Other Data

NOTICE OF INTENTION TO:		SUBSEQUENT REPORT OF:	
PERFORM REMEDIAL WORK <input type="checkbox"/>	PLUG AND ABANDON <input checked="" type="checkbox"/>	REMEDIAL WORK <input type="checkbox"/>	ALTERING CASING <input type="checkbox"/>
TEMPORARILY ABANDON <input type="checkbox"/>	CHANGE PLANS <input type="checkbox"/>	COMMENCE DRILLING OPNS. <input type="checkbox"/>	PLUG AND ABANDONMENT <input type="checkbox"/>
PULL OR ALTER CASING <input type="checkbox"/>	MULTIPLE COMPLETION <input type="checkbox"/>	CASING TEST AND CEMENT JOB <input type="checkbox"/>	
OTHER: <input type="checkbox"/>		OTHER: <input type="checkbox"/>	

12. Describe proposed or completed operations. (Clearly state all pertinent details, and give pertinent dates, including estimated date of starting any proposed work). SEE RULE 1103. For Multiple Completions: Attach wellbore diagram of proposed completion or recompilation.

- MIRU. RIH w/ 2 7/8" tubing work string and tag cement retainer at 4504 ft. Spot cement plug on retainer from 4504 to 4404 ft. (6.8 sxs cement) This plug must be tagged.
- Spot mud from 4404 to 2279 ft. (33.8 bbls)
 → SPOT 100' CEMENT PLUG F/3195' to 3095' (BASE OF SALT)
- Spot 25 sxs cement plug from 2279 to 1910 ft. (50 ft. above the top of salt)
- Spot mud from 1910 to 479 ft. (22.75 bbls) Well must be in compliance with Rule 201 by 11/11/02.



Continued on next page 201 by 11/11/02

I hereby certify that the information above is true and complete to the best of my knowledge and belief.
 SIGNATURE [Signature] TITLE Operations Manager DATE 9-09-2002

Type or print name W. G. Webb Telephone No. (915) 682-1178

APPROVED BY Gary W. Wink ORIGINAL SIGNED BY GARY W. WINK
 Conditions of approval, if any: OC FIELD REPRESENTATIVE W/ STATE MISC. APPT. DATE SEP 12 2002


THE COMMISSION MUST BE NOTIFIED 24 HOURS PRIOR TO THE BEGINNING OF PLUGGING OPERATIONS FOR THE C-103 TO BE APPROVED.

5
C

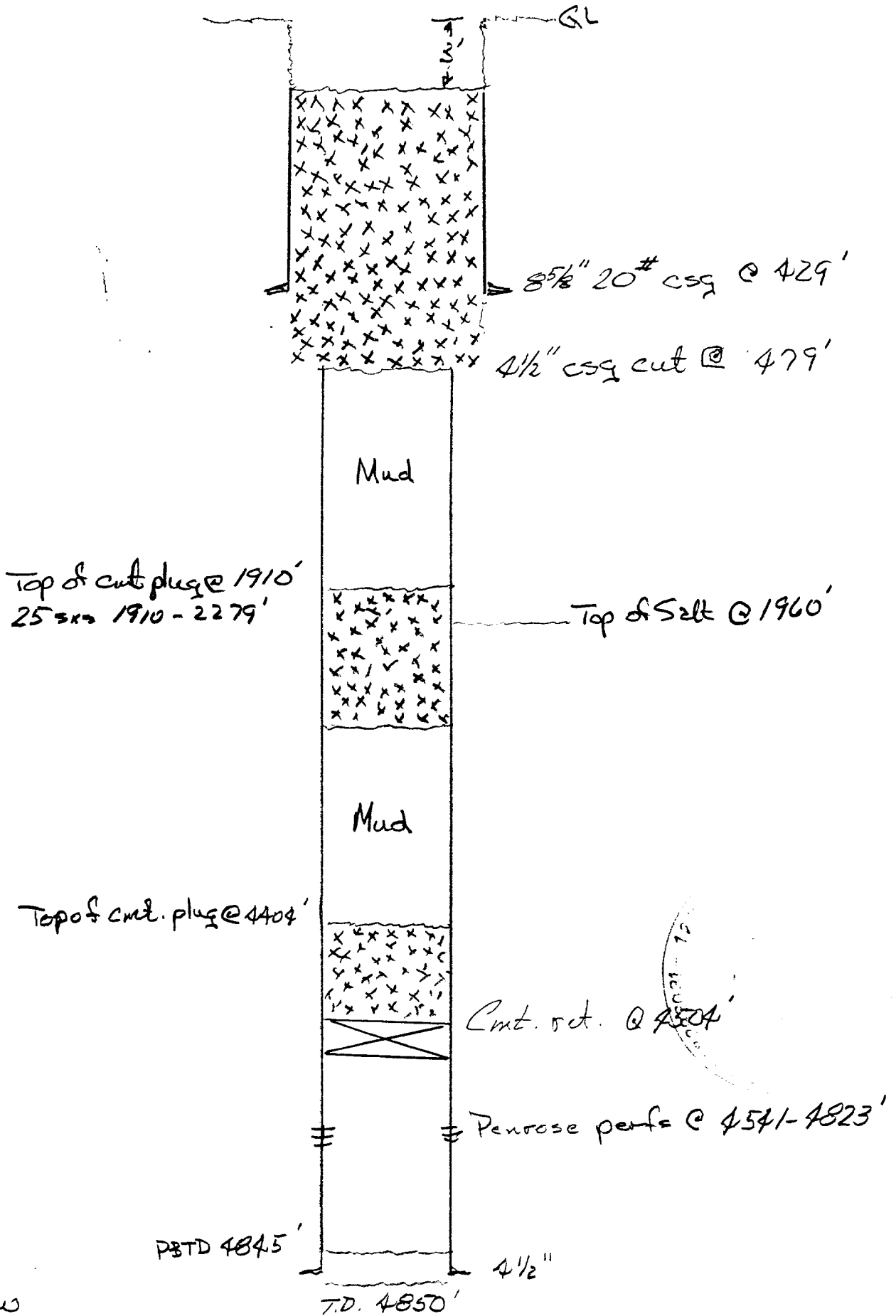
Form C-103

12) continued

- 5) POOH w/ tubing work string. RIH and cut 4 ½" production casing at 479 ft. (this is 50 ft. below the 8 5/8" casing shoe at 429 ft.) POOH w/ production casing.
- 6) RIH w/ tubing work string and spot cement from 479 ft. to the surface (129 sxs of cement).
- 7) Cut off 8 5/8" casing 3 ft. below ground level.
- 8) Regulatory marker to be set in cement over wellbore.



- P&A Wellbore Diagram
 East E-K Queen # 10



by: WGW