

NEW MEXICO OIL CONSERVATION COMMISSION  
WELL LOCATION AND ACREAGE DEDICATION PLAT

Form C-102  
Supersedes C-128  
Effective 1-1-65

All distances must be from the outer boundaries of the Section.

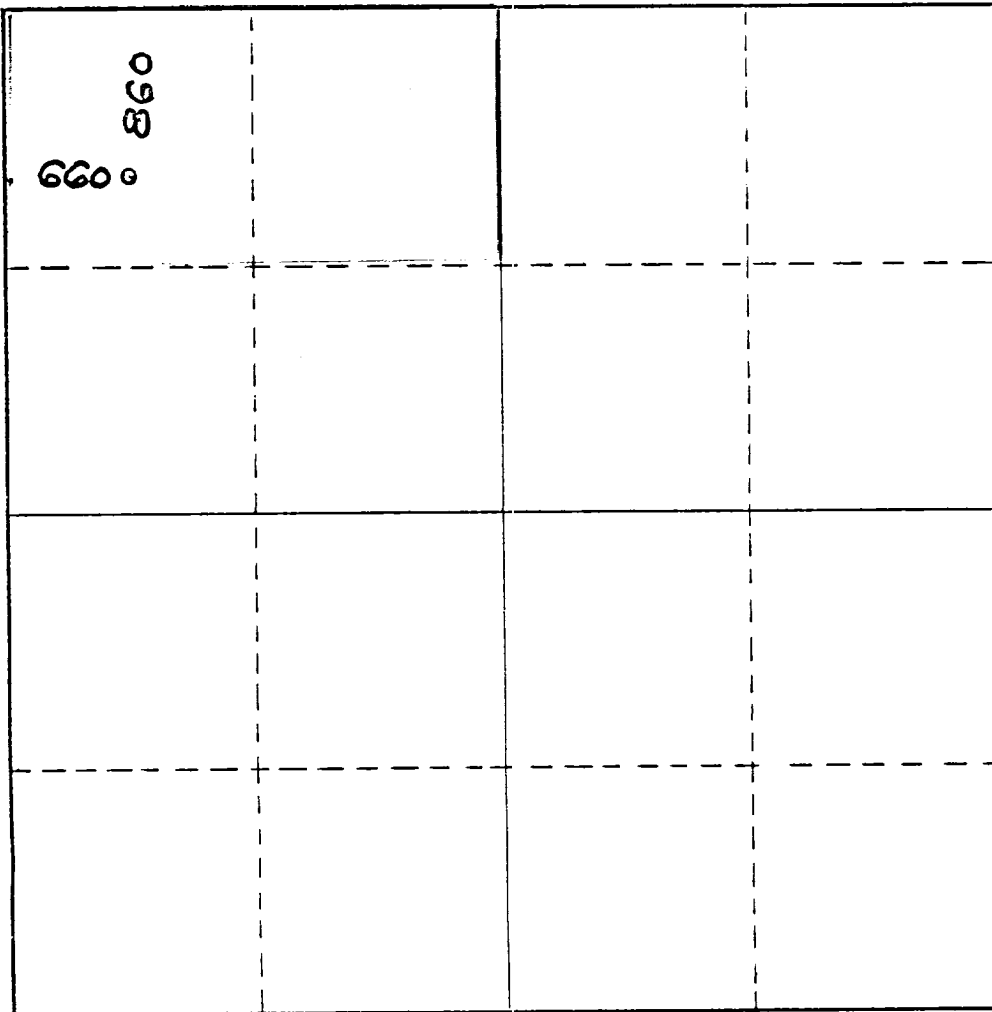
Operator <b>Amini Oil Corporation</b>			Lease <b>Marathon - State</b>		Well No. <b>1</b>
Unit Letter <b>D</b>	Section <b>12</b>	Township <b>17-S</b>	Range <b>34-E</b>	County <b>Lea</b>	
Actual Footage Location of Well:					
<b>860</b>		feet from the <b>North</b>		line and <b>660</b>	
feet from the		<b>West</b>		line	
Ground Level Elev. <b>Unknown</b>	Producing Formation <b>Abo</b>		Pool <b>Vacuum Abo, North</b>		Dedicated Acreage: <b>80</b> Acres

1. Outline the acreage dedicated to the subject well by colored pencil or hachure marks on the plat below.
2. If more than one lease is dedicated to the well, outline each and identify the ownership thereof (both as to working interest and royalty).
3. If more than one lease of different ownership is dedicated to the well, have the interests of all owners been consolidated by communitization, unitization, force-pooling, etc?

Yes  No If answer is "yes," type of consolidation \_\_\_\_\_

If answer is "no," list the owners and tract descriptions which have actually been consolidated. (Use reverse side of this form if necessary.) \_\_\_\_\_

No allowable will be assigned to the well until all interests have been consolidated (by communitization, unitization, forced-pooling, or otherwise) or until a non-standard unit, eliminating such interests, has been approved by the Commission.




CERTIFICATION

I hereby certify that the information contained herein is true and complete to the best of my knowledge and belief.

Name *Lynda Patton*  
 Position **Agent**  
 Company **Amini Oil Corporation**  
 Date **December 18, 1970**

I hereby certify that the well location shown on this plat was plotted from field notes of actual surveys made by me or under my supervision, and that the same is true and correct to the best of my knowledge and belief.

Date Surveyed **Dec 18, 1970**  
 Registered Professional Engineer and/or Land Surveyor  
*M. W. [Signature]*  
 Certificate No. **1652**



RECEIVED

SEP 24 1977

OIL CONSERVATION BOARD  
HOUSTON, TEXAS

NO. OF COPIES RECEIVED	
DISTRIBUTION	
SANTA FE	
FILE	
U.S.G.S.	
LAND OFFICE	
OPERATOR	

NEW MEXICO OIL CONSERVATION COMMISSION

Form C-101  
Revised 1-1-65

5A. Indicate Type of Lease  
STATE  FEE

5. State Oil & Gas Lease No.  
B2244

7. Unit Agreement Name

8. Farm or Lease Name  
Marathon- State

9. Well No.  
1

10. Field and Pool, or Wildcat  
Vacuum Abo, North

12. County  
Lea

19. Proposed Depth  
8700

19A. Formation  
Abo

20. Rotary or C.T.  
Rotary

21. Elevations (Show whether DF, RT, etc.)  
Not Available

21A. Kind & Status Plug/Bond  
Blanket-On File

21B. Drilling Contractor  
Marcum Drlg. Co.

22. Approx. Date Work will start  
November 20, 1970

APPLICATION FOR PERMIT TO DRILL, DEEPEN, OR PLUG BACK

1a. Type of Work  
DRILL  DEEPEN  PLUG BACK

b. Type of Well  
OIL WELL  GAS WELL  OTHER

2. Name of Operator  
Amini Oil Corporation

3. Address of Operator  
400 Wall Towers West- Midland, Texas 79701

4. Location of Well  
UNIT LETTER E LOCATED 2120 FEET FROM THE North LINE  
AND 520 FEET FROM THE West LINE OF SEC. 12 TWP. 17-S RGE. 34-E NMPM

21. Elevations (Show whether DF, RT, etc.)  
Not Available

21A. Kind & Status Plug/Bond  
Blanket-On File

21B. Drilling Contractor  
Marcum Drlg. Co.

22. Approx. Date Work will start  
November 20, 1970

PROPOSED CASING AND CEMENT PROGRAM

SIZE OF HOLE	SIZE OF CASING	WEIGHT PER FOOT	SETTING DEPTH	SACKS OF CEMENT	EST. TOP
11	8-5/8	24#	1725	1300	Surface
7-5/8	5-1/2	17#	8700	600	5700*

\* Must cover San Andres

IN ABOVE SPACE DESCRIBE PROPOSED PROGRAM; IF PROPOSAL IS TO DEEPEN OR PLUG BACK, GIVE DATA ON PRESENT PRODUCTIVE ZONE AND PROPOSED NEW PRODUCTIVE ZONE. GIVE BLOWOUT PREVENTER PROGRAM, IF ANY.

I hereby certify that the information above is true and complete to the best of my knowledge and belief.

Signed [Signature] Title Agent Date November 16, 1970

(This space for State Use)

APPROVED BY [Signature] TITLE \_\_\_\_\_ DATE \_\_\_\_\_

CONDITIONS OF APPROVAL, IF ANY: **Approval subject to Hearing December 16, 1970. Also subject to possible reduction in allowable after said Hearing.**

8 9/8

2-20-71

NEW MEXICO OIL CONSERVATION COMMISSION  
WELL LOCATION AND ACREAGE DEDICATION PLAT

Form C-102  
Supersedes C-128  
Effective 1-1-65

All distances must be from the outer boundaries of the Section.

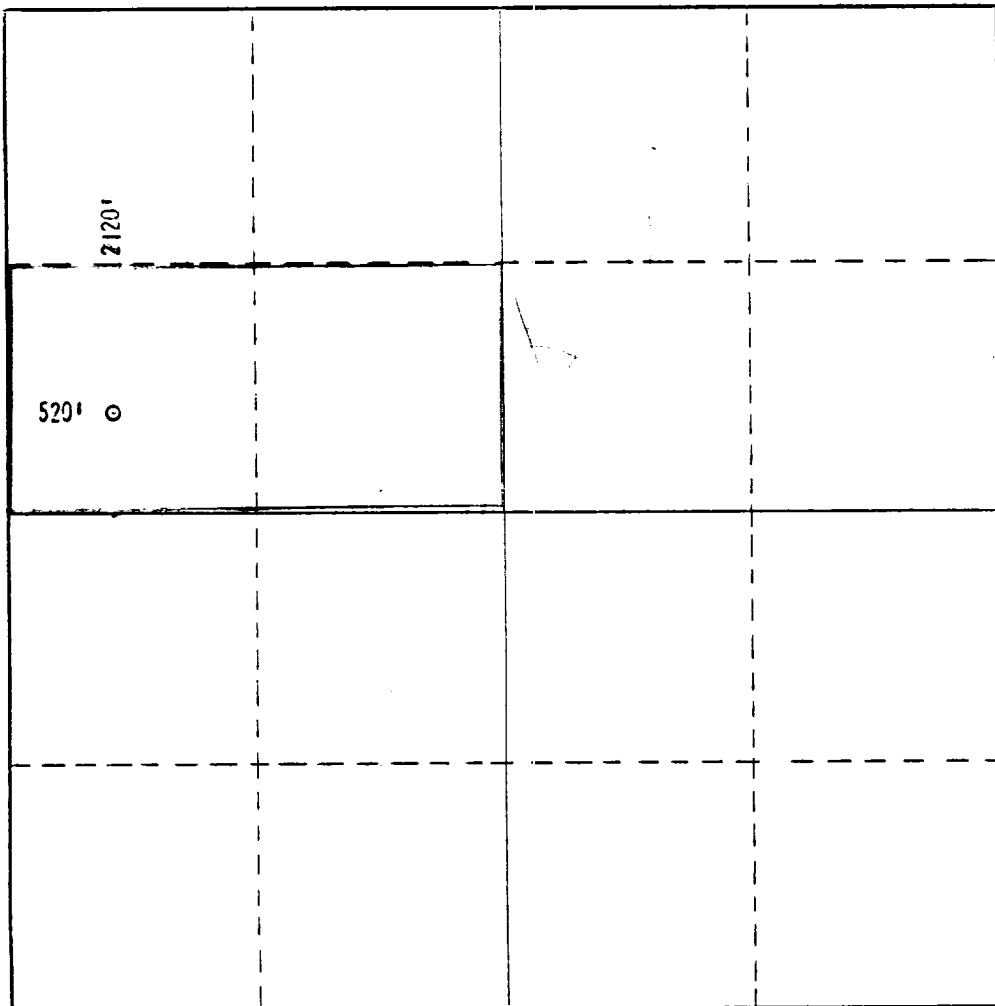
Operator <b>Amini Oil Corporation</b>		Lease <b>Marathon-State</b>			Well No. <b>1</b>
Unit Letter <b>E</b>	Section <b>12</b>	Township <b>17 South</b>	Range <b>34 East</b>	County <b>Lea</b>	
Actual Footage Location of Well: <b>2120</b> feet from the <b>North</b> line and <b>520</b> feet from the <b>West</b> line					
Ground Level Elev. <b>-</b>	Producing Formation <b>Abo</b>		Pool <b>Vacuum Abo, North</b>		Dedicated Acreage; <b>80</b> Acres

- Outline the acreage dedicated to the subject well by colored pencil or hachure marks on the plat below.
- If more than one lease is dedicated to the well, outline each and identify the ownership thereof (both as to working interest and royalty).
- If more than one lease of different ownership is dedicated to the well, have the interests of all owners been consolidated by communitization, unitization, force-pooling, etc?

Yes  No If answer is "yes," type of consolidation \_\_\_\_\_

If answer is "no," list the owners and tract descriptions which have actually been consolidated. (Use reverse side of this form if necessary.) \_\_\_\_\_

No allowable will be assigned to the well until all interests have been consolidated (by communitization, unitization, forced-pooling, or otherwise) or until a non-standard unit, eliminating such interests, has been approved by the Commission.



CERTIFICATION

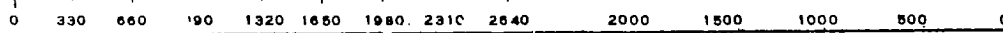
I hereby certify that the information contained herein is true and complete to the best of my knowledge and belief.

Name \_\_\_\_\_  
 Position **Agent**  
 Company **Amini Oil Corporation**  
 Date **November 16, 1970**

I hereby certify that the well location shown on this plat was plotted from field notes of actual surveys made by me or under my supervision, and that the same is true and correct to the best of my knowledge and belief.

Date Surveyed **November 13, 1970**  
 Registered Professional Engineer and/or Land Surveyor \_\_\_\_\_

Certificate No. **1652**



FILE

DEPARTMENT OF

1967

CONSERVATION