

NEW MEXICO OIL CONSERVATION COMMISSION  
 WELL LOCATION AND ACREAGE DEDICATION PLAT AMENDED

Form C-102  
 Supersedes C-128  
 Effective 1-1-65

All distances must be from the outer boundaries of the Section.

Operator <b>Atlantic Richfield Company</b>		Lease <b>W. H. Turner</b>		Well No. <b>1</b>	
Unit Letter <b>L</b>	Section <b>29</b>	Township <b>21-S</b>	Range <b>37-E</b>	County <b>Lea</b>	
Actual Footage Location of Well: <b>2310</b> feet from the <b>South</b> line and <b>990</b> feet from the <b>West</b> line					
Ground Level Elev. <b>3478'</b>	Producing Formation <b>Blinebry</b>		Pool <b>Blinebry Gas</b>	Dedicated Acreage; <b>160</b> Acres	

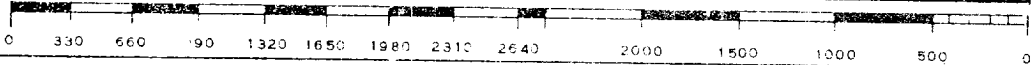
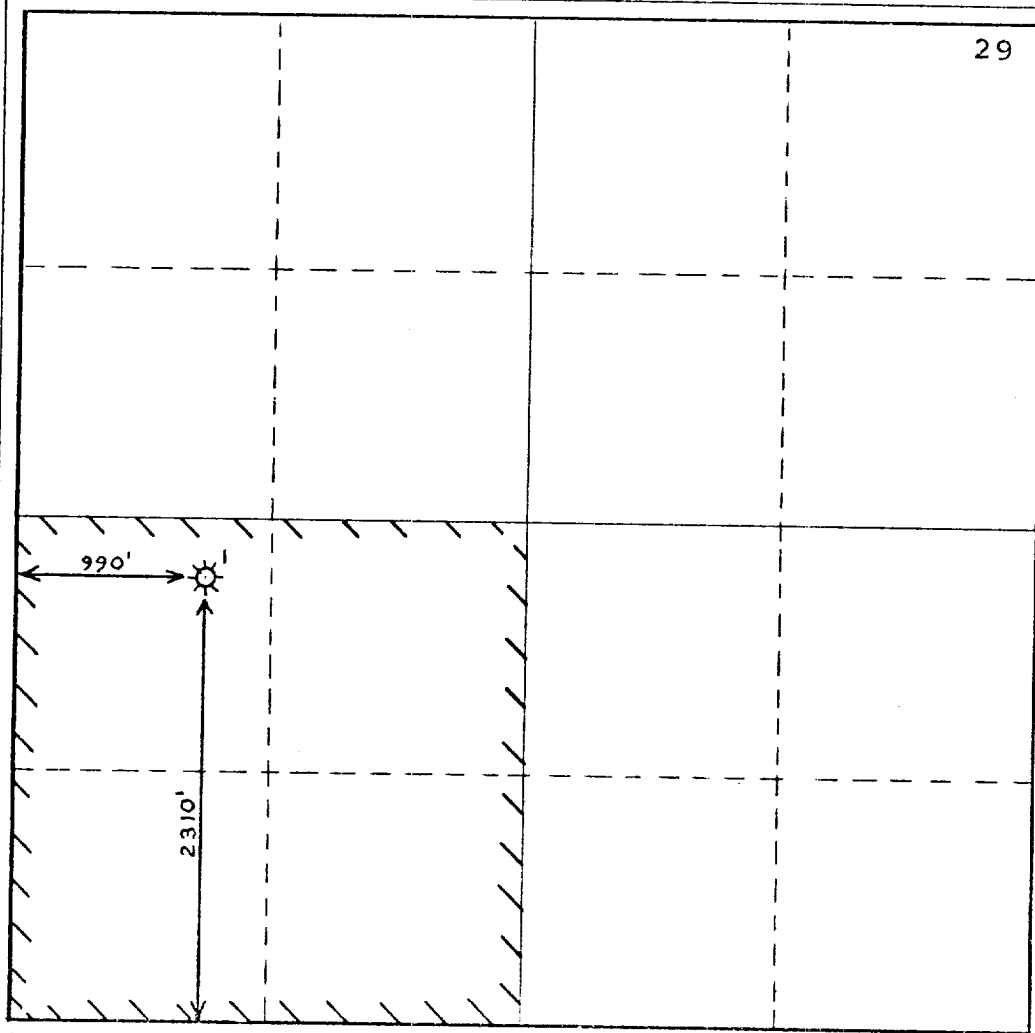
1. Outline the acreage dedicated to the subject well by colored pencil or hachure marks on the plat below.
2. If more than one lease is dedicated to the well, outline each and identify the ownership thereof (both as to working interest and royalty).
3. If more than one lease of different ownership is dedicated to the well, have the interests of all owners been consolidated by communitization, unitization, force-pooling, etc?

Yes  No If answer is "yes," type of consolidation \_\_\_\_\_

If answer is "no," list the owners and tract descriptions which have actually been consolidated. (Use reverse side of this form if necessary.) \_\_\_\_\_

No allowable will be assigned to the well until all interests have been consolidated (by communitization, unitization, forced-pooling, or otherwise) or until a non-standard unit, eliminating such interests, has been approved by the Commission.

R-37-E



CERTIFICATION	
I hereby certify that the information contained herein is true and complete to the best of my knowledge and belief.	
Name	<i>O. D. Bretches</i>
Position	Dist. Drlg. Supervisor
Company	Atlantic Richfield Co.
Date	April 9, 1973
I hereby certify that the well location shown on this plat was plotted from field notes of actual surveys made by me or under my supervision, and that the same is true and correct to the best of my knowledge and belief.	
Date Surveyed	
Registered Professional Engineer and/or Land Surveyor	
Certificate No.	

MEXICO OIL CONSERVATION COMMISSION  
 WELL LOCATION AND ACREAGE DEDICATION PLAT AMENDED

Form C-102  
 Supersedes C-128  
 Effective 1-1-65

All distances must be from the outer boundaries of the Section.

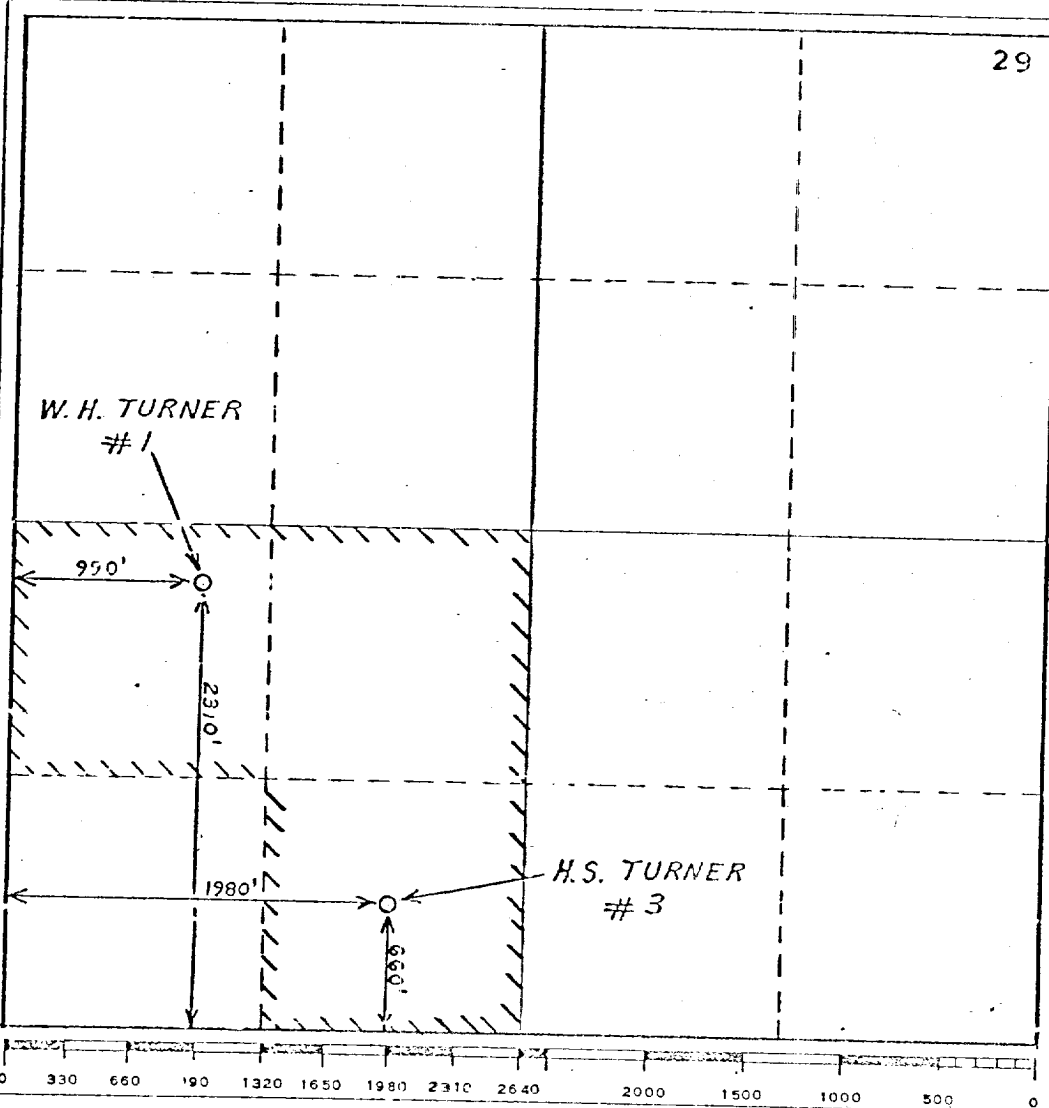
Operator <b>Atlantic Richfield Company</b>		Lease <b>W. H. Turner</b>		Well No. <b>1</b>
Unit Letter <b>L</b>	Section <b>29</b>	Township <b>21-S</b>	Range <b>37-E</b>	County <b>Lea</b>
Actual Footage Location of Well: <b>2310</b> feet from the <b>South</b> line and <b>990</b> feet from the <b>West</b> line				
Ground Level Elev:	Producing Formation <b>Blinebry</b>	Pool <b>Blinebry Gas Pool</b>	Dedicated Acreage: <b>120</b> Acres	

1. Outline the acreage dedicated to the subject well by colored pencil or hachure marks on the plat below.
2. If more than one lease is dedicated to the well, outline each and identify the ownership thereof (both as to working interest and royalty).
3. If more than one lease of different ownership is dedicated to the well, have the interests of all owners been consolidated by communitization, unitization, force-pooling, etc?  
 Yes  No If answer is "yes," type of consolidation \_\_\_\_\_

If answer is "no," list the owners and tract descriptions which have actually been consolidated (Use reverse side of this form if necessary.) \_\_\_\_\_

No allowable will be assigned to the well until all interests have been consolidated (by communitization, unitization, forced-pooling, or otherwise) or until a non-standard unit, eliminating such interests, has been approved by the Commission.

R-37E



**CERTIFICATION**

I hereby certify that the information contained herein is true and complete to the best of my knowledge and belief.

*O. D. Bretches*  
 Name  
**O. D. Bretches**

Position  
**Dist. Drlg. Supv'r**

Company  
**Atlantic Richfield Co.**

Date  
**April 19, 1971**

I hereby certify that the well location shown on this plat was plotted from field notes of actual survey, made by me or under my supervision, and that the same is true and correct to the best of my knowledge and belief.

Date Surveyed \_\_\_\_\_

Registered Professional Engineer and/or Land Surveyor \_\_\_\_\_

Certificate No. \_\_\_\_\_

T  
1  
S

**RECEIVED**

**JUL 16 1971**

**OIL CONSERVATION COMM.  
HOBBS, N. M.**

NEW MEXICO OIL CONSERVATION COMMISSION  
 WELL LOCATION AND ACREAGE DEDICATION PLAT - AMENDED

Form C-102  
 Supersedes C-128  
 Effective 1-1-65

All distances must be from the outer boundaries of the Section.

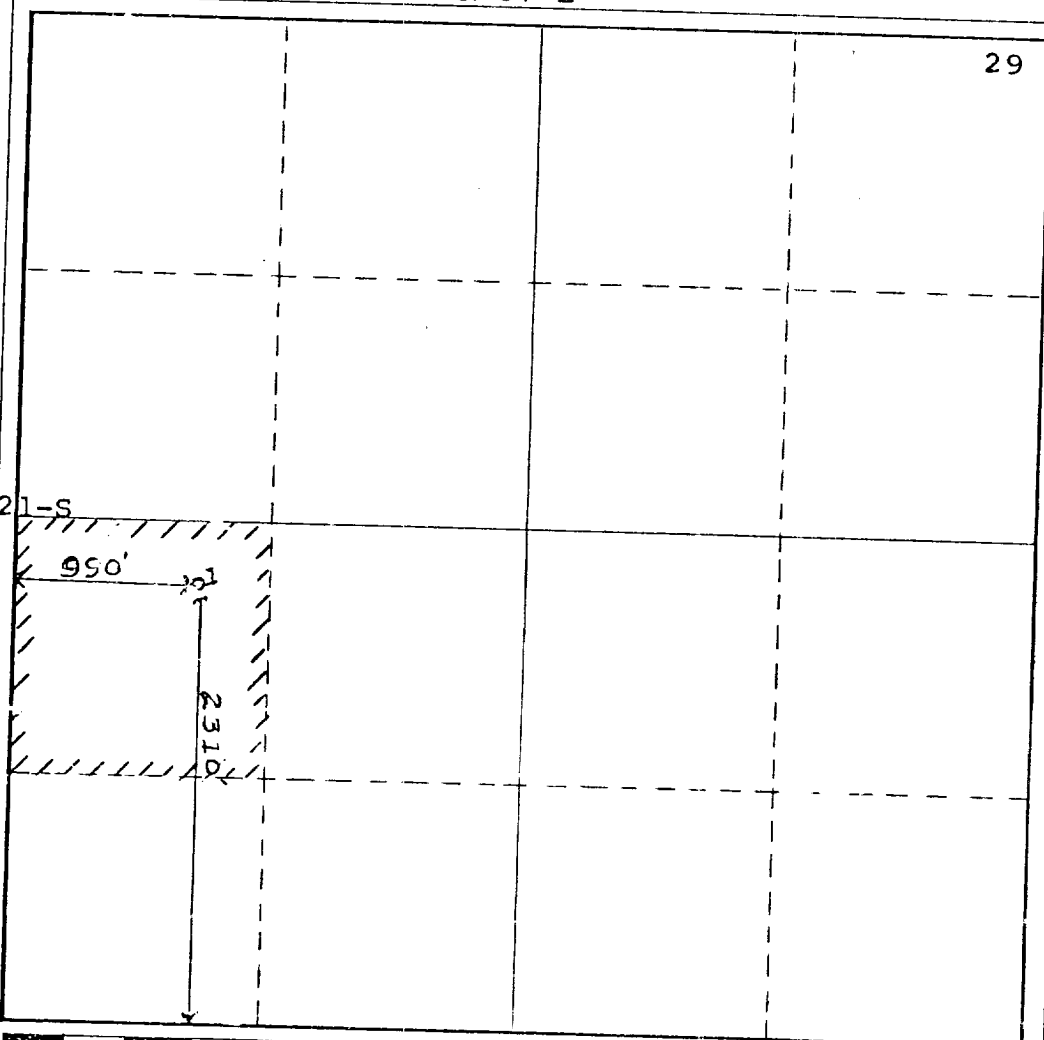
Operator <b>Atlantic Richfield Company</b>		Lease <b>W. H. Turner</b>		Well No. <b>1</b>	
Unit Letter <b>L</b>	Section <b>29</b>	Township <b>21-S</b>	Range <b>37-E</b>	County <b>Lea</b>	
Actual Footage Location of Well: <b>2310</b> feet from the <b>South</b> line and <b>990</b> feet from the <b>West</b> line					
Ground Level Elev.	Producing Formation <b>Blinebry</b>	Pool <b>Blinebry Gas Pool</b>	Dedicated Acreage: <b>40</b> Acres		

1. Outline the acreage dedicated to the subject well by colored pencil or hachure marks on the plat below.
2. If more than one lease is dedicated to the well, outline each and identify the ownership thereof (both as to working interest and royalty).
3. If more than one lease of different ownership is dedicated to the well, have the interests of all owners been consolidated by communitization, unitization, force-pooling, etc?  
 Yes    No   If answer is "yes," type of consolidation \_\_\_\_\_

If answer is "no," list the owners and tract descriptions which have actually been consolidated. (Use reverse side of this form if necessary.) \_\_\_\_\_

No allowable will be assigned to the well until all interests have been consolidated (by communitization, unitization, forced-pooling, or otherwise) or until a non-standard unit, eliminating such interests, has been approved by the Commission.

R-37-E



CERTIFICATION

I hereby certify that the information contained herein is true and complete to the best of my knowledge and belief.

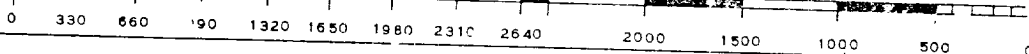
*O. D. Bretches*

Name <b>O. D. Bretches</b>
Position <b>Dist. Drlg. Supervisor</b>
Company <b>Atlantic Richfield Co.</b>
Date <b>March 2, 1971</b>

I hereby certify that the well location shown on this plat was plotted from field notes of actual surveys made by me or under my supervision, and that the same is true and correct to the best of my knowledge and belief.

Date Surveyed
Registered Professional Engineer and/or Land Surveyor

Certificate No.



COUNTY LEA FIELD Blinebry/Drinkard STATE NM OWWO  
 OPR SINCLAIR OIL & GAS CO. MAP  
1 Turner, W. H.  
Sec. 29, T-21-S, R-37-E CO-ORD  
2310' FSL, 990' FWL of Sec.  
 Re-Spd 5-3-66  
 Re-Cmp 5-16-66

CSG & SX - TUBING	CLASS		EL.	
	FORMATION	DATUM	FORMATION	DATUM
5" 6637' 300				

LOGS EL GR RA IND HC A  
 TD 6640', FBD 6617'  
 IP Blinebry Perfs 5508-5724' Flwd 120 BOPD. Pot. Based on 12 hr test of 60 BO thru 17/64" chk., IP 1220#, CP 1550#, Gravity 38.9, GOR 8849.

Drinkard Perfs 6572-6607' - NO CHANGE

Distribution limited and publication prohibited by subscribers' agreement.  
 Reproduction rights reserved by Williams & Lee Scouting Service, Inc.

CONT. DATE PROP DEPTH TYPE WO

9-19-66 F.R.C. 9-22-66; CWWO  
 (Orig. Comp 12-16-47 from Drinkard Perfs 6572-6607', OTD 6640', OPB 6617')  
 TD 6640', FBD 6617', COMPLETE.  
 Perf (Blinebry) @ 5508', 5512', 5525', 5534', 5544', 5556', 5570', 5574', 5583', 5594', 5602', 5613', 5620', 5638', 5650', 5656', 5665', 5671', 5681', 5724' W/2 SPI  
 Set Prod. Pkr @ 6500'  
 Acid (5508-5724') 2000 gals.  
 Frac (5508-5724') 20,000 gals oil + 20,000# sd.