


EL 3568  
 Pub - 4419  
 Perc - 5473  
 Plat - 58(1)  
 Plat - 698  
 Mb - 798  
 MI - 8431  
 Dwd - 8896  
 Dm - 918  
 S - 9887  
 SI - 10531  
 Oms - 11071  
 Os - 11473  
 Omc - 11707  
 Oe - 12262  
 TD 15887(-12318)



Marathon  
 A.R.Co.  
 S-NM-3028  
 Gas Rights  
 Full Int. M.  
 Gas Only

LANGLEY DEEP W1 UNIT  
 AR-57921  
 A R Co 36.8 % Gas  
 38.2 % Oil  
 IN TEST WELL  
 INTEREST IN SECOND &  
 SUBSEQUENT WELLS  
 A R Co 36.3 % Gas  
 37.0 % Oil

Langley Deep No  
 EL 3537  
 Pub - 4311  
 Perc - 5311  
 Plat - 5753 50  
 Plat - 6706  
 Mb - 7587  
 MI - 7542  
 Dwd - 8440  
 Dm - 8742 56  
 S - 9410  
 SF - 10224  
 Oms - 10651  
 Os - 10513  
 Omc - 1189 56  
 Oe - 11713  
 SI - 12214  
 TD 15678(-12139)

**Atlantic Richfield Company**   
 North American Producing Division  
 Permian District, Midland Texas

**PROPOSED**  
**LANGLEY GETTY COM. NO. 1**  
**RECOMMENDED DUAL COMP.**  
 Lea County, New Mexico

 **ELLEN.**  **ELLEN, DEV. DUAL**

By: <b>BOB MALAISE</b>	Drawn by: <b>R.C.T.</b>	Scale: <b>1" = 1/4"</b>
Date: <b>11-78</b>	Revised by:	Date:
Drawn by: <b>WEST ENGR.</b>	Checked by:	Date:

RECEIVED

NOV 8 1978

OIL CONSERVATION COMM.  
ROBBS, N. M.