

APPLICATION FOR MULTIPLE COMPLETION

Operator TEXACO Inc.	County Lea	Date May 3, 1985
Address P.O. Box 728, Hobbs, N.M. 88240	Lease M.B. Weir "B"	Well No. 11
Location of Well Unit N	Section 12	Township 20-S
		Range 37-E

All Applicants for multiple completion must complete Items 1 and 2 below.

1. The following facts are submitted:	Upper Zone	Intermediate Zone	Lower Zone
a. Name of Pool and Formation	Weir Blinebry East		Skaggs Abo
b. Top and Bottom of Pay Section (Perforations)	<u>PROPOSED</u> 5803-5921'		7036-7088'
c. Type of production (Oil or Gas)	OIL		GAS
d. Method of Production (Flowing or Artificial Lift)	Artificial Lift		Flowing
e. Daily Production			<u>ACTUAL</u>
Abo <input checked="" type="checkbox"/> Actual Blinebry <input checked="" type="checkbox"/> Estimated Oil Bbls. 20 BOPD Gas MCF 30 BWPD Water Bbls. 70 MDEPD			AOFP 3036 MCFPD

2. The following must be attached:

- Diagrammatic Sketch of the Multiple Completion, showing all casing strings, including diameters and setting depths, centralizers and/or turbolizers and location thereof, quantities used and top of cement, perforated intervals, tubing strings, including diameters and setting depth, location and type of packers and side door chokes, and such other information as may be pertinent.
- Plat showing the location of all wells on applicant's lease, all offset wells on offset leases, and the names and addresses of operators of all leases offsetting applicant's lease
- Electrical log of the well or other acceptable log with tops and bottoms of producing zones and intervals of perforation indicated thereon. (If such log is not available at the time application is filed it shall be submitted as provided by Rule 112-A.)

I hereby certify that the information above is true and complete to the best of my knowledge and belief.

Signed W.B. Cade Title Dist. Opr. Mgr. Date May 3, 1985  
W.B. Cade

(This space for State Use)

Approved By Eddie W. Seay Title \_\_\_\_\_ Date MAY 9 1985

**Oil & Gas Inspector**  
 NOTE: If the proposed multiple completion will result in an unorthodox well location and/or a non-standard proration unit in one or more of the producing zones, then separate application for approval of the same should be filed simultaneously with this application.

RECEIVED

MAY 8 1985

HOBBY CENTER

OFFSET OPERATORS

M.B. Weir "B" #11  
Section 12, T20S, R37E  
Lea County, New Mexico

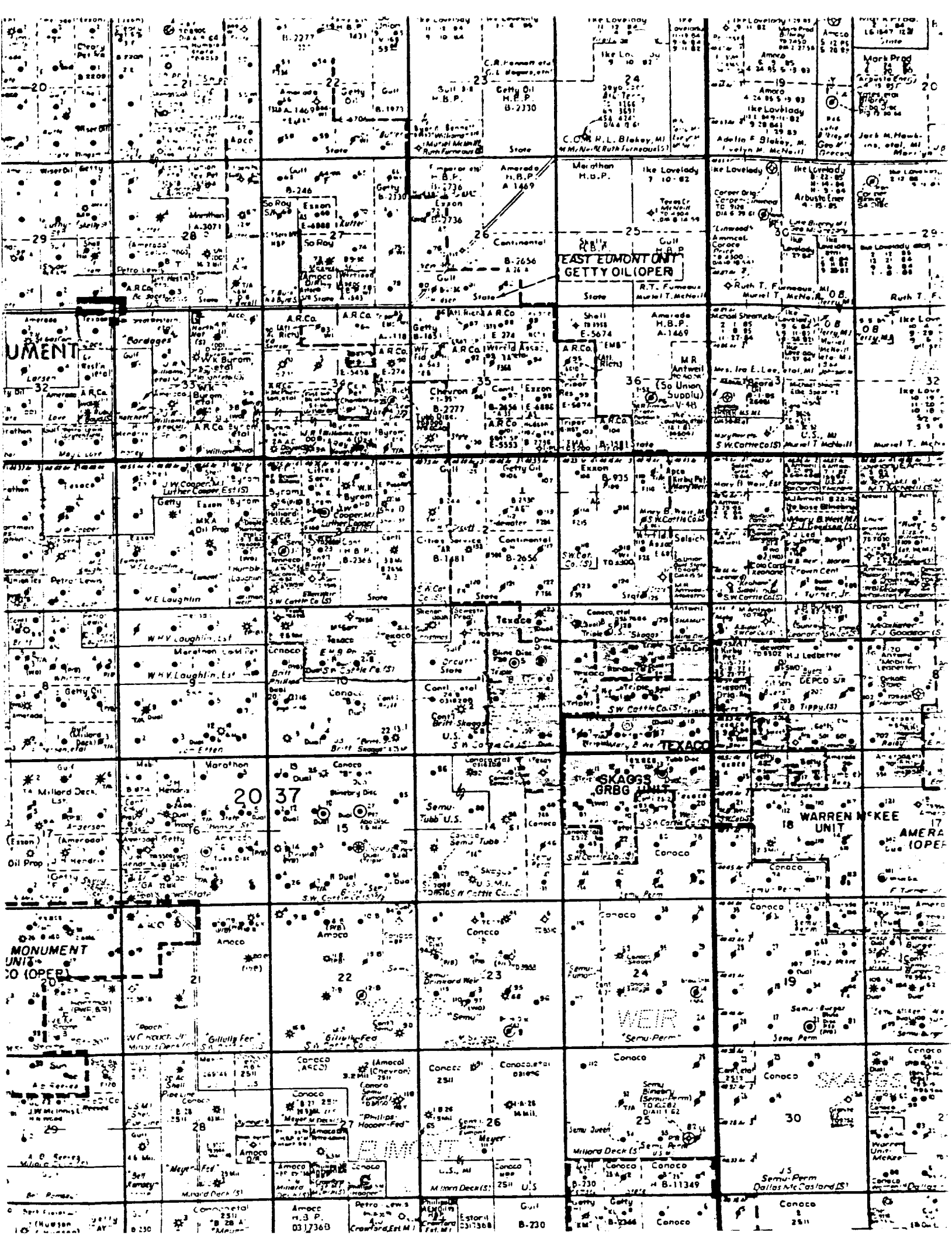
HISSOM DRILLING CO.  
P.O. BOX 9370  
MIDLAND, TX 79708

CONOCO  
P.O. BOX 460  
HOBBS, N.M. 88240

RECEIVED

MAY 8 1985

HOSPITAL



**MONUMENT UNIT**

**EAST EDMONTON GETTY OIL OPER**

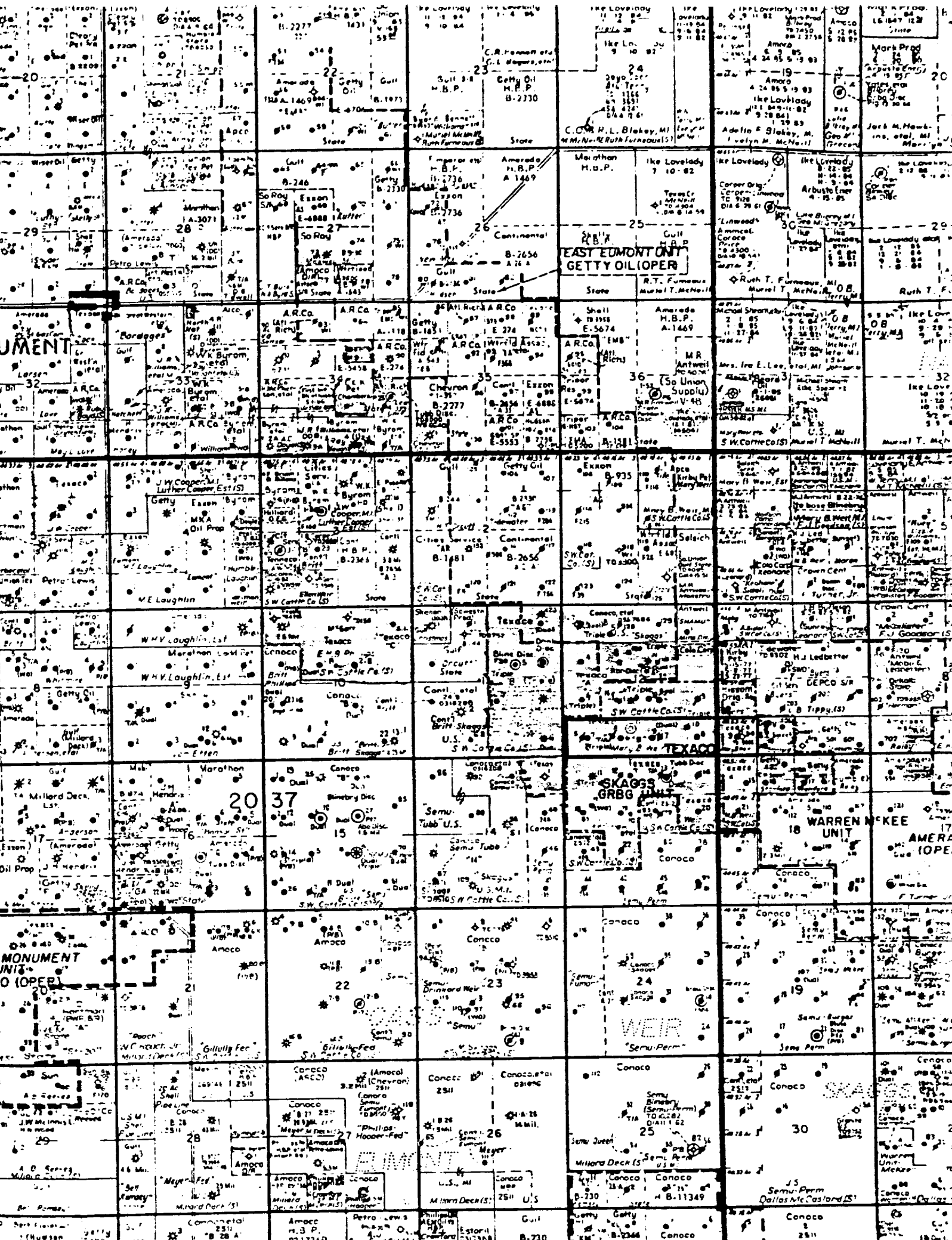
**SKAGGS GRBG UNIT**

**WARREN MCKEE UNIT**

**MONUMENT UNIT (OPER)**

**WEIR**

**MONUMENT UNIT (OPER)**



RECEIVED  
MAY 8 1985  
HOLLIS OFFICE

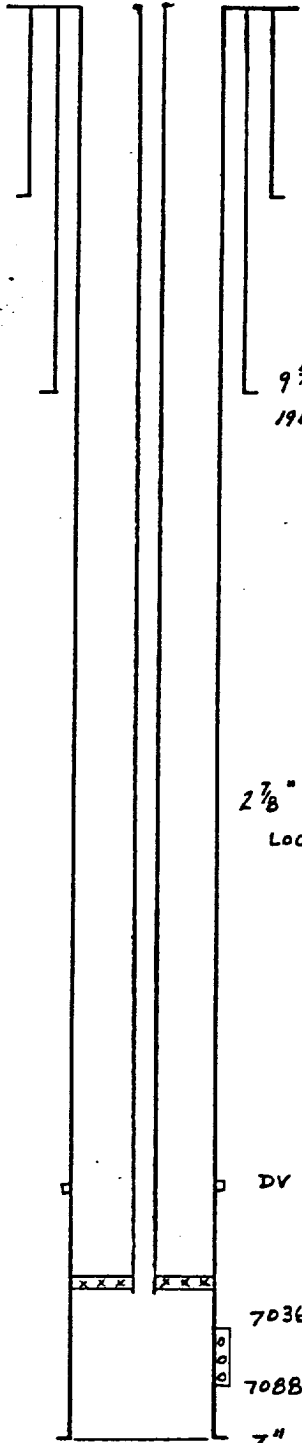
WELL M.E. Lwir B No. 11

DATE 3-8-85

ELEVATION 8582' KB = GL + 14'

PRESENT

PROPOSED



13 3/8", 61# J-55 @ 1430'  
1550 sxs., circulated

9 5/8", 36 #/40#, J-55/S-80 @ 4000'  
1900 sxs., circulated

2 7/8" tbg. @ 6970'

2 7/8" tbg. w/ Baker  
Loc-Set pkr. @ ± 6970'

2 7/8" EPC tbg.  
@ 5750-6970'

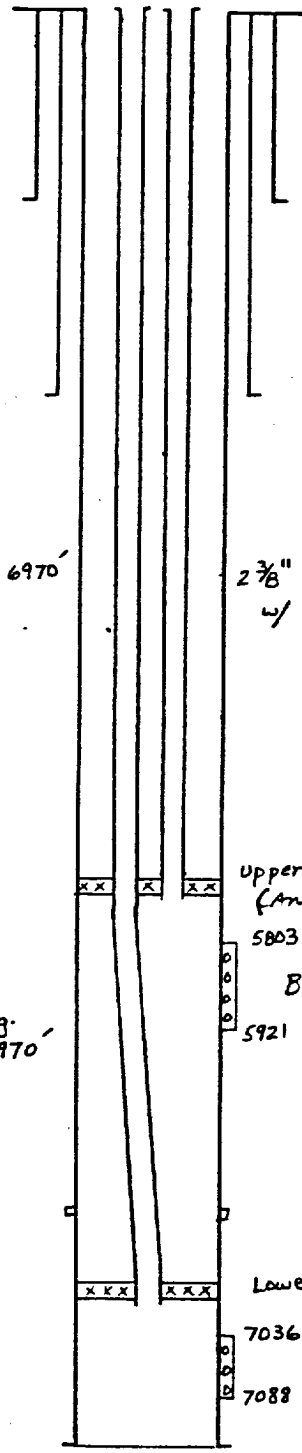
DV tool @ 6461'

7036  
Abo perfs, 2 spf

7088

7", 23 #/26 #, J-55/K-55 @ 7650'  
1150 sxs., circulated

PBTD 7630'  
TD 7650'



2 7/8" tbg. @ ± 5750'  
w/ SN @ ± 5730'

Upper pkr. @ ± 5750  
(Anchor)

5803

Blinebry perfs, 2 spf

5921

Lower pkr. @ ± 6970'

7036

7088

RECEIVED

MAY 8 1985

HOBBY STORE