

401 Ft. Worth Club Building
Ft. Worth, Texas 76102

Telephone 336-5111
Area Code 817

Petro-Lewis Corporation
Oil and Gas Producers

August 30, 1974

State of New Mexico
Oil Conservation Commission
P. O. Box 2088
Santa Fe, New Mexico 87501

Attention: Mr. A. L. Porter, Jr.

Re: Petro-Lewis Corporation
J. G. Randle No. 1
Blinebry Gas Pool Well
Lea County, New Mexico

Gentlemen:

Petro-Lewis Corporation respectfully requests administrative approval for its J. G. Randle No. 1 to be classified as a Blinebry Gas Pool well and assigned an 80-acre, non-standard gas proration unit. J. G. Randle No. 1 is located 1980 feet from the north and east lines of Section 20, T-21-S, R-37-E, Lea County, New Mexico. Please find attached copies of forms C-128, C-102, C-103 and C-104 and a plat showing the area of the location. Also, please find a copy of the letter sent to all of the Offset Operators requesting a waiver of objection to this application and a mailing list of those operators.

Very truly yours,

Petro-Lewis Corporation


H. S. Winston

HSW:pmr

Attachments

cc: Joe D. Ramey
Oil Conservation Commission
Hobbs, New Mexico 88240

NEW MEXICO
 O CONSERVATION COMMISSION

Form C-128

Well Location and/or Gas Proration Plat

Date 7-31-56

Operator Amerada Petroleum Corporation Lease J.G. Randle

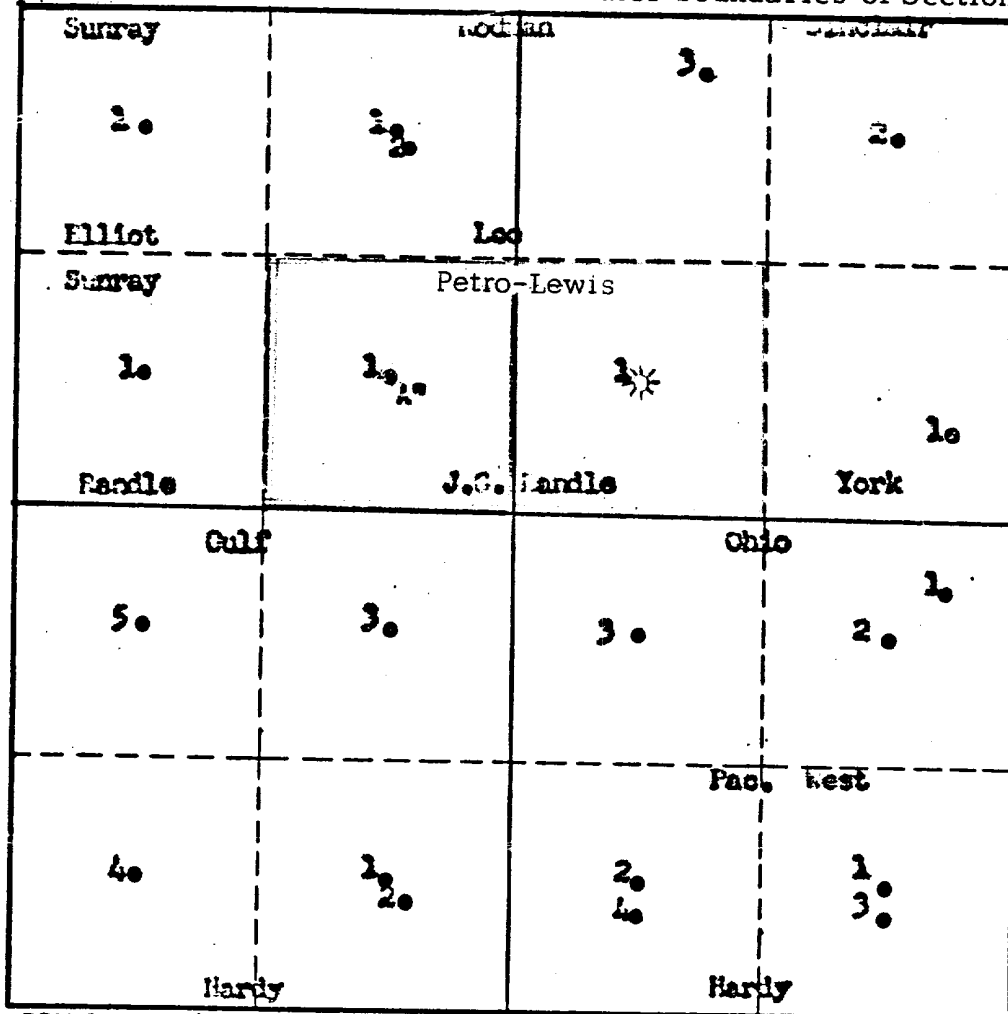
Well No. 1 Section 20 Township 21-S Range 37-E NMPM

Located 1930 Feet From North Line, 1930 Feet From West Line,

Lea County, New Mexico. G. L. Elevation 3505'

Name of Producing Formation Elliot Pool Blinchry Dedicated Acreage 40

(Note: All distances must be from outer boundaries of Section)



SCALE: 1"=1000'

Is this Well a Dual Comp. ? Yes ___ No X

If the answer to Question 1 is yes, are there any other dually completed wells within the dedicated acreage? Yes ___ No ___

This is to certify that the above plat was prepared from field notes of actual surveys made by me or under my supervision and that the same are true and correct to the best of my knowledge and belief.

Name W.G. Abbott
 Position Engineer
 Representing Amerada Petroleum Corporation
 Address Drawer D - Monument, New Mexico

Date Surveyed _____
 Registered Professional Engineer and/or
 Land Surveyor

**NEW MEXICO OIL CONSERVATION COMMISSION
WELL LOCATION AND ACREAGE DEDICATION PLAT**

Form C-102
Supersedes C-128
Effective 1-1-65

All distances must be from the outer boundaries of the Section.

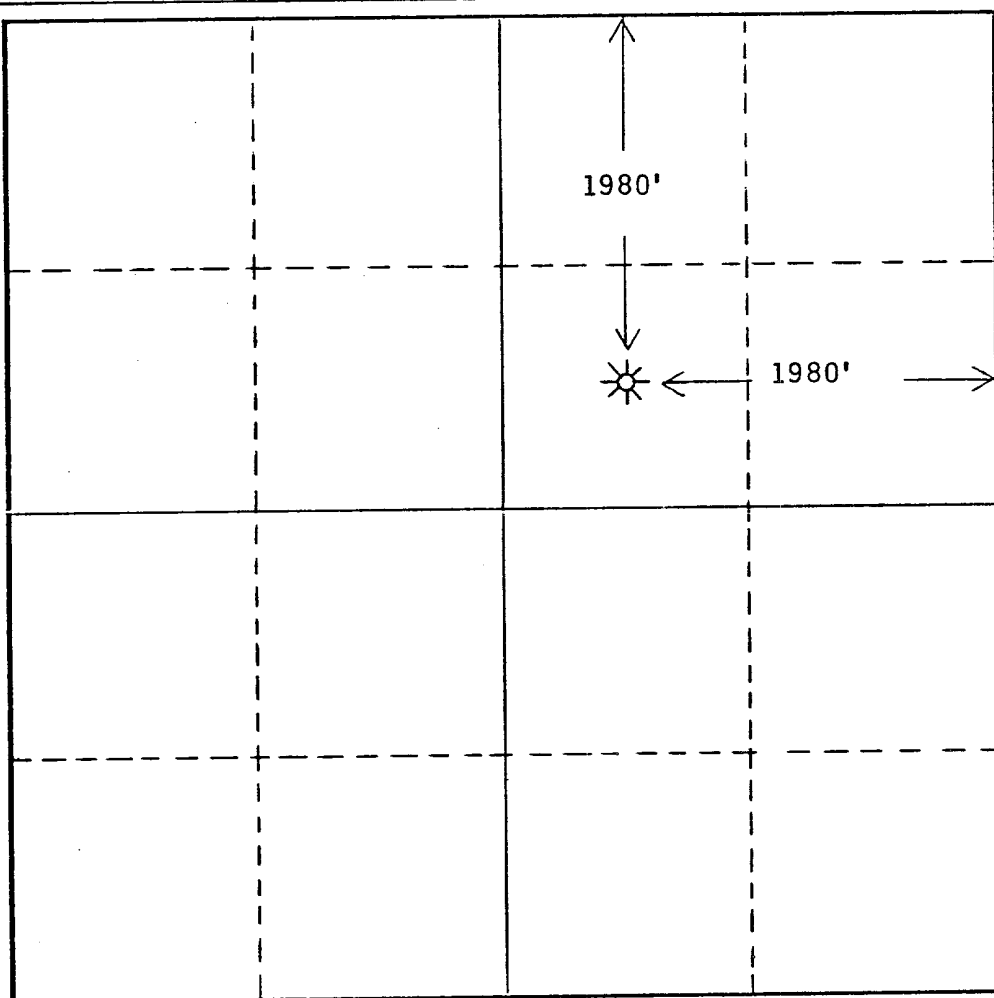
Operator Petro-Lewis Corporation			Lease J. G. Randle		Well No. 1
Unit Letter G	Section 20	Township 21S	Range 37E	County Lea	
Actual Footage Location of Well: 1980 feet from the North line and 1980 feet from the East line					
Ground Level Elev. 3495	Producing Formation Blinebry		Pool Blinebry Gas		Dedicated Acreage: 80 Acres

1. Outline the acreage dedicated to the subject well by colored pencil or hachure marks on the plat below.
2. If more than one lease is dedicated to the well, outline each and identify the ownership thereof (both as to working interest and royalty).
3. If more than one lease of different ownership is dedicated to the well, have the interests of all owners been consolidated by communitization, unitization, force-pooling, etc?

Yes No If answer is "yes," type of consolidation _____

If answer is "no," list the owners and tract descriptions which have actually been consolidated. (Use reverse side of this form if necessary.) _____

No allowable will be assigned to the well until all interests have been consolidated (by communitization, unitization, forced-pooling, or otherwise) or until a non-standard unit, eliminating such interests, has been approved by the Commission.



CERTIFICATION

I hereby certify that the information contained herein is true and complete to the best of my knowledge and belief.

H. S. Winston
Name

H. S. Winston
Position
Petroleum Engineer

Petro-Lewis Corp.
Company

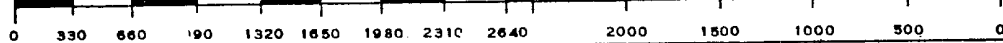
8/30/74
Date

I hereby certify that the well location shown on this plat was plotted from field notes of actual surveys made by me or under my supervision, and that the same is true and correct to the best of my knowledge and belief.

Date Surveyed

Registered Professional Engineer
and/or Land Surveyor

Certificate No.



NO. OF COPIES RECEIVED		
DISTRIBUTION		
SANTA FE		
FILE		
U.S.G.S.		
LAND OFFICE		
OPERATOR		

NEW MEXICO OIL CONSERVATION COMMISSION

Form C-103
Supersedes Old
C-102 and C-103
Effective 1-1-65

5a. Indicate Type of Lease
State Fee

5. State Oil & Gas Lease No.

SUNDRY NOTICES AND REPORTS ON WELLS
(DO NOT USE THIS FORM FOR PROPOSALS TO DRILL OR TO DEEPEN OR PLUG BACK TO A DIFFERENT RESERVOIR. USE "APPLICATION FOR PERMIT -" (FORM C-101) FOR SUCH PROPOSALS.)

1. OIL WELL <input type="checkbox"/> GAS WELL <input checked="" type="checkbox"/> OTHER _____	7. Unit Agreement Name
2. Name of Operator Petro-Lewis Corporation	8. Farm or Lease Name J. G. Randle
3. Address of Operator 401 Fort Worth Club Bldg., Fort Worth, Texas 76102	9. Well No. 1
4. Location of Well UNIT LETTER <u>G</u> <u>1980</u> FEET FROM THE <u>N</u> LINE AND <u>1980</u> FEET FROM THE <u>E</u> LINE, SECTION <u>20</u> TOWNSHIP <u>21S</u> RANGE <u>37E</u> NMPM.	10. Field and Pool, or Wildcat Blinebry
15. Elevation (Show whether DF, RT, GR, etc.) 3495 Gr.	12. County Lea

16.

Check Appropriate Box To Indicate Nature of Notice, Report or Other Data

NOTICE OF INTENTION TO:

PERFORM REMEDIAL WORK

TEMPORARILY ABANDON

PULL OR ALTER CASING

OTHER _____

PLUG AND ABANDON

CHANGE PLANS

SUBSEQUENT REPORT OF:

REMEDIAL WORK

COMMENCE DRILLING OPNS.

CASING TEST AND CEMENT JOB

OTHER _____

ALTERING CASING

PLUG AND ABANDONMENT

17. Describe Proposed or Completed Operations (Clearly state all pertinent details, and give pertinent dates, including estimated date of starting any proposed work) SEE RULE 1103.

The following work was done to convert this well from Drinkard oil to Blinebry gas:

8/5/74 Set CIBP @ 6120'-Capped with 7' of cement. Perf. 14 jet shots between 5603' - 6038'.

8/6/74 Acidized perfs. with 1000 gals. 15% NE acid.

8/7/74 Fraced perfs. with 46,000 gals. gelled salt water with avg. of 1.1 pspg.

8/8/74 Ran 2 3/8" tbq. Set packer at 5553'.

8/9/74 - 8/17/74 Swabbing and flowing back frac water load.

18. I hereby certify that the information above is true and complete to the best of my knowledge and belief.

SIGNED H. S. Weinstay TITLE Petroleum Engineer DATE 8-19-74

APPROVED BY _____ TITLE _____ DATE _____

CONDITIONS OF APPROVAL, IF ANY:

**NEW MEXICO OIL CONSERVATION COMMISSION
REQUEST FOR ALLOWABLE
AND
AUTHORIZATION TO TRANSPORT OIL AND NATURAL GAS**

Form C-104
Supersedes Old C-104 and C-105
Effective 1-1-65

DISTRIBUTION		
SANITATION		
FILE		
U.S.G.S.		
LAND OFFICE		
TRANSPORTER	OIL	
	GAS	
OPERATOR		
PRORATION OFFICE		

I. OPERATOR

Operator: Petro-Lewis Corporation

Address: 401 Fort Worth Club Building, Fort Worth, Texas 76102

Reason(s) for filing (Check proper box)

New Well	<input type="checkbox"/>	Change in Transporter of:		Other (Please explain)	
Recompletion	<input checked="" type="checkbox"/>	Oil	<input type="checkbox"/>	Dry Gas	<input checked="" type="checkbox"/>
Change in Ownership	<input type="checkbox"/>	Casinghead Gas	<input type="checkbox"/>	Condensate	<input type="checkbox"/>

If change of ownership give name and address of previous owner _____

II. DESCRIPTION OF WELL AND LEASE

Lease Name <u>J. G. Randle</u>	Well No. <u>1</u>	Pool Name, including Formation <u>Blinebry</u>	Kind of Lease State, Federal or Fee <u>Fee</u>	Lease No.
Location				
Unit Letter <u>G</u>	<u>1980</u>	Feet From The <u>N</u>	Line and <u>1980</u>	Feet From The <u>E</u>
Line of Section <u>20</u>	Township <u>21S</u>	Range <u>37E</u>	<u>Lea</u> County	

III. DESIGNATION OF TRANSPORTER OF OIL AND NATURAL GAS

Name of Authorized Transporter of Oil <input type="checkbox"/> or Condensate <input checked="" type="checkbox"/>	Address (Give address to which approved copy of this form is to be sent)					
<u>Texas New Mexico Pipeline Company</u>	<u>Box 1510, Midland, Texas 79701</u>					
Name of Authorized Transporter of Casinghead Gas <input type="checkbox"/> or Dry Gas <input checked="" type="checkbox"/>	Address (Give address to which approved copy of this form is to be sent)					
<u>Northern Natural Gas</u>	<u>Box 2300, Midland, Texas 79701</u>					
If well produces oil or liquids, give location of tanks.	Unit <u>G</u>	Sec. <u>20</u>	Twp. <u>21S</u>	Rge. <u>37E</u>	Is gas actually connected? <u>Yes</u>	When <u>NA</u>

If this production is commingled with that from any other lease or pool, give commingling order number: PLC 38

IV. COMPLETION DATA

Designate Type of Completion - (X)	Oil Well	Gas Well	New Well	Workover	Deepen	Plug Back	Same Res'v.	Diff. Res'v.
		<input checked="" type="checkbox"/>		<input checked="" type="checkbox"/>		<input checked="" type="checkbox"/>		<input checked="" type="checkbox"/>
Date Spudded <u>NA</u>	Date Compl. Ready to Prod. <u>8/12/74</u>	Total Depth <u>8950</u>	P.B.T.D. <u>6113</u>					
Elevations (DF, RKB, RT, GR, etc.) <u>3495 GR</u>	Name of Producing Formation <u>Blinebry</u>	Top Oil/Gas Pay <u>5603</u>	Tubing Depth <u>5573</u>					
Perforations <u>5603' - 6038'</u>						Depth Casing Shoe <u>7550</u>		
TUBING, CASING, AND CEMENTING RECORD								
HOLE SIZE	CASING & TUBING SIZE	DEPTH SET	SACKS CEMENT					
<u>17 1/4"</u>	<u>13"</u>	<u>228'</u>	<u>200</u>					
<u>11"</u>	<u>8 5/8"</u>	<u>2871'</u>	<u>1550</u>					
<u>7 3/8"</u>	<u>5 1/2"</u>	<u>7550'</u>	<u>650</u>					

V. TEST DATA AND REQUEST FOR ALLOWABLE OIL WELL

(Test must be after recovery of total volume of load oil and must be equal to or exceed top allowable for this depth or be for full 24 hours)

Date First New Oil Run To Tanks	Date of Test	Producing Method (Flow, pump, gas lift, etc.)		
Length of Test	Tubing Pressure	Casing Pressure	Choke Size	
Actual Prod. During Test	Oil-Bbls.	Water-Bbls.	Gas-MCF	

GAS WELL

Actual Prod. Test-MCF/D <u>722</u>	Length of Test <u>24 Hrs.</u>	Bbls. Condensate/MMCF <u>19</u>	Gravity of Condensate <u>37.8°</u>
Testing Method (pitot, back pr.) <u>meter run</u>	Tubing Pressure (shut-in) <u>900 psia</u>	Casing Pressure (shut-in) <u>Packer</u>	Choke Size <u>19/64"</u>

VI. CERTIFICATE OF COMPLIANCE

I hereby certify that the rules and regulations of the Oil Conservation Commission have been complied with and that the information given above is true and complete to the best of my knowledge and belief.

H. J. Winney
(Signature)

Petroleum Engineer

(Title)

8/22/74

(Date)

OIL CONSERVATION COMMISSION

APPROVED _____, 19 _____

BY _____

TITLE _____

This form is to be filed in compliance with RULE 1104.

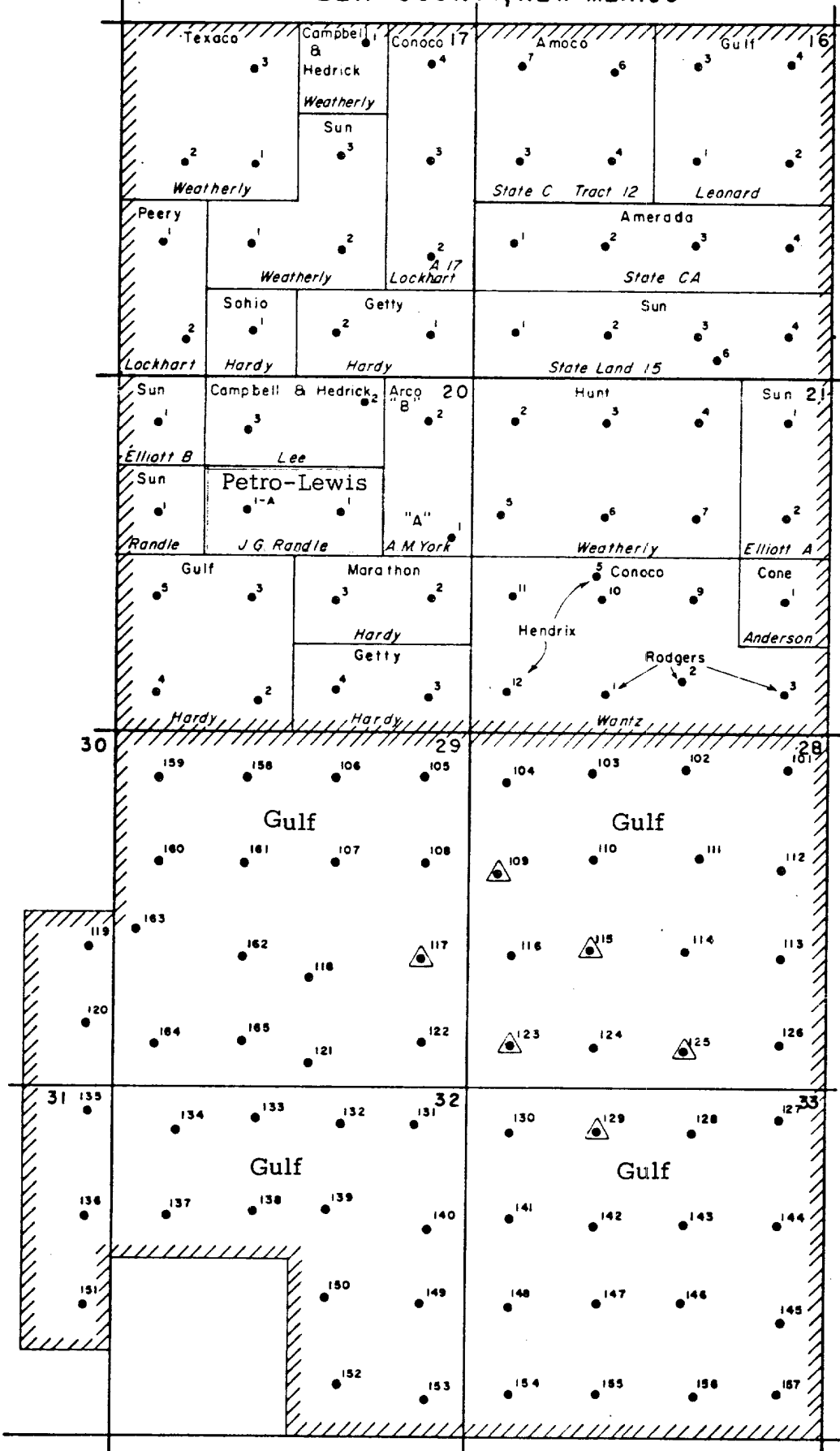
If this is a request for allowable for a newly drilled or deepened well, this form must be accompanied by a tabulation of the deviation tests taken on the well in accordance with RULE 111.


All sections of this form must be filled out completely for allowable on new and recompleted wells.

Fill out only Sections I, II, III, and VI for changes of owner, well name or number, or transporter, or other such change of condition.

Separate Forms C-104 must be filed for each pool in multi-

T. - 21 - S. — R. - 37 - E.
LEA COUNTY, NEW MEXICO





401 Ft. Worth Club Building
Ft. Worth, Texas 76102

Telephone 336-5111
Area Code 817

Petro-Lewis Corporation
Oil and Gas Producers

August 30, 1974

To: All Offset Operators,
Mailing List Attached

Re: Petro-Lewis Corporation
J. G. Randle No. 1
Blinebry Gas Pool
Lea County, New Mexico

Gentlemen:

Petro-Lewis Corporation has made application to the New Mexico Oil Conservation Commission for its J. G. Randle No. 1 to be classified as a Blinebry Gas Pool well and to be assigned an 80-acre non-standard gas proration unit. A plat and a copy of the application is attached hereto for your information.

If you have no objection to the application, please forward one approved copy of the attached waiver to the Oil Conservation Commission and one copy to this office. The third attached copy of the waiver is for your files. Stamped, addressed envelopes are enclosed for your convenience.

We hope that you will be able to give this request your prompt consideration. If you have any questions or desire any additional information, please contact the undersigned at the above telephone number. Thank you very much.

Very truly yours,

Petro-Lewis Corporation

Original Signed By:
HAROLD S. WINSTON

Harold S. Winston

HSW:pmr

Attachments

OFFSET OPERATORS TO
PETRO-LEWIS CORPORATION
J. G. RANDLE NO. 1
BLINEBRY GAS POOL
LEA COUNTY, NEW MEXICO

Atlantic Richfield Co.
P.O. Box 1610
Midland, Texas 79701
Attn: J. R. Rhotenberry

Campbell & Hedrick Oil Co.
Box 401
Midland, Texas 79701
Attn: Oley F. Hedrick

Guif Oil Company
Box 670
Hobbs, New Mexico 88240
Attn: C. D. Borland, Jr.

Marathon Oil Company
P. O. Box 552
Midland, Texas 79701
Attn: District Engineer

Sun Oil Company
Box 1861
Midland, Texas 79701