

NEW MEXICO OIL CONSERVATION COMMISSION
WELL LOCATION AND ACREAGE DEDICATION PLAT
SEE INSTRUCTIONS FOR COMPLETING THIS FORM ON THE REVERSE SIDE

NUMBER OF COPIES RECEIVED	
DISTRIBUTION	
STATE	
F.I.	
U.S.G.	
LAND OFFICE	
TRANSPORTER	OIL
	GAS
PRODUCTION OFFICE	
OPERATOR	

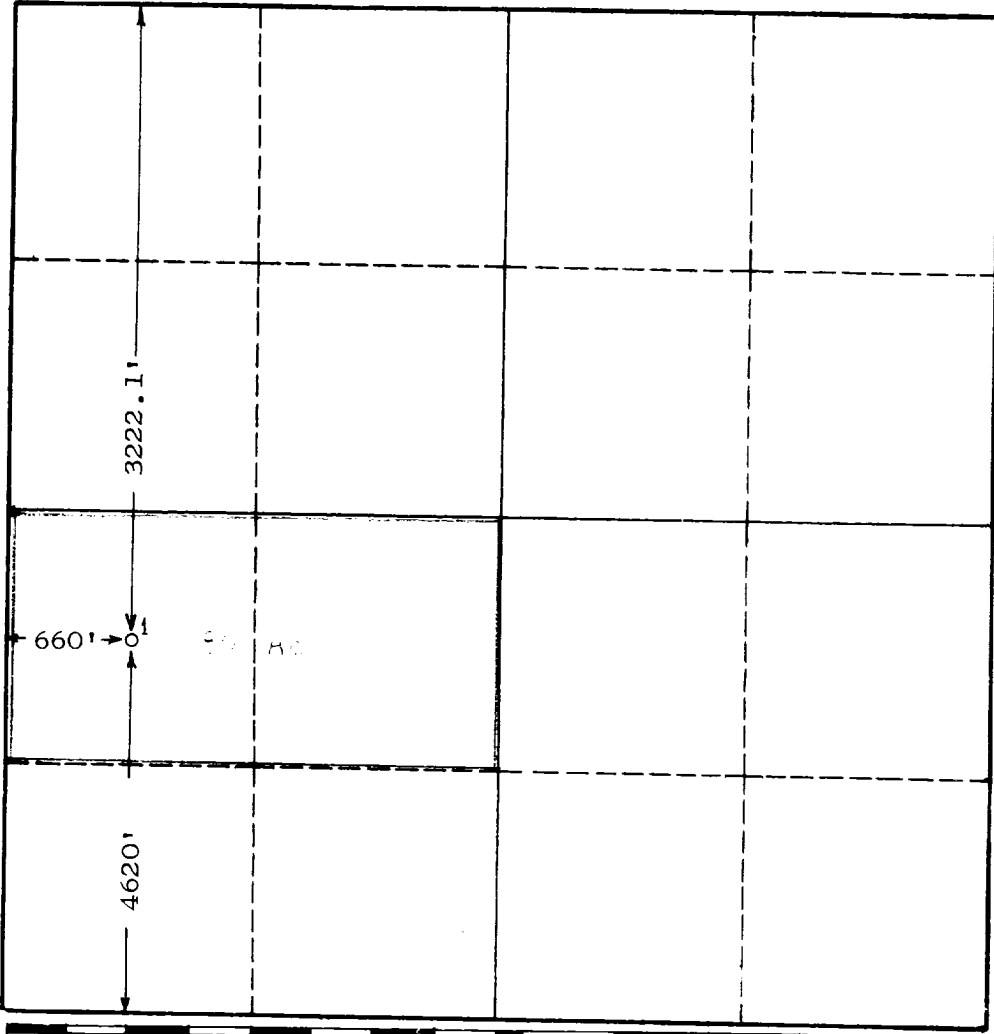
SECTION A

Operator JAKE L. HAMON		Lease State E-8321		Well No. 1
Unit Letter L	Section 4	Township 21 South	Range 35 East	County Lea
Actual Footage Location of Well: 3222.1 feet from the North line and 660 feet from the West line				
Ground Level Elev. 3628.0	Producing Formation Wolfcamp	Pool Osudo Wolfcamp	Dedicated Acreage: 80 Acres	

1. Is the Operator the only owner in the dedicated acreage outlined on the plat below? YES _____ NO **X**. ("Owner" means the person who has the right to drill into and to produce from any pool and to appropriate the production either for himself or for himself and another. (65-3-29 (e) NMSA 1935 Comp.)
2. If the answer to question one is "no," have the interests of all the owners been consolidated by communitization agreement or otherwise? YES **X** NO _____. If answer is "yes," Type of Consolidation **Farm out Agreement**
3. If the answer to question two is "no," list all the owners and their respective interests below:

Owner	Land Description

SECTION B




CERTIFICATION

I hereby certify that the information in SECTION A above is true and complete to the best of my knowledge and belief.

Name <i>P. P. Pittman</i>
Position P. P. Pittman
Company Petroleum Engineer
Date Jake L. Hamon
December 7, 1964

I hereby certify that the well location shown on the plat in SECTION B was plotted from field notes of actual surveys made by me or under my supervision, and that the same is true and correct to the best of my knowledge and belief.

Date Surveyed June 23, 1964
Registered Professional Engineer and/or Land Surveyor John W. West
Certificate No. N.M.-P.E. & L.S. No. 676



INSTRUCTIONS FOR COMPLETION OF FORM C-128

1. Operator shall furnish and certify to the information called for in Section A.
2. Operator shall outline the dedicated acreage for *both* oil and gas wells on the plat in Section B.
3. A registered professional engineer or land surveyor registered in the State of New Mexico or approved by the Commission shall show on the plat the location of the well and certify this information in the space provided.
4. All distances shown on the plat must be from the outer boundaries of the Section.
5. If additional space is needed for listing owners and their respective interests as required in question 3 of Section A, please use space below.

NUMBER OF COPIES RECEIVED	
DISTRIBUTION	
SANTA FE	
PI	
U.S.G.S.	
LAND OFFICE	
TRANSPORTER	OIL GAS
PRODUCTION OFFICE	
OPERATOR	

NEW MEXICO OIL CONSERVATION COMMISSION
WELL LOCATION AND ACREAGE DEDICATION PLAT
 SEE INSTRUCTIONS FOR COMPLETING THIS FORM ON THE REVERSE SIDE

FORM C-128
Revised 5/1/57

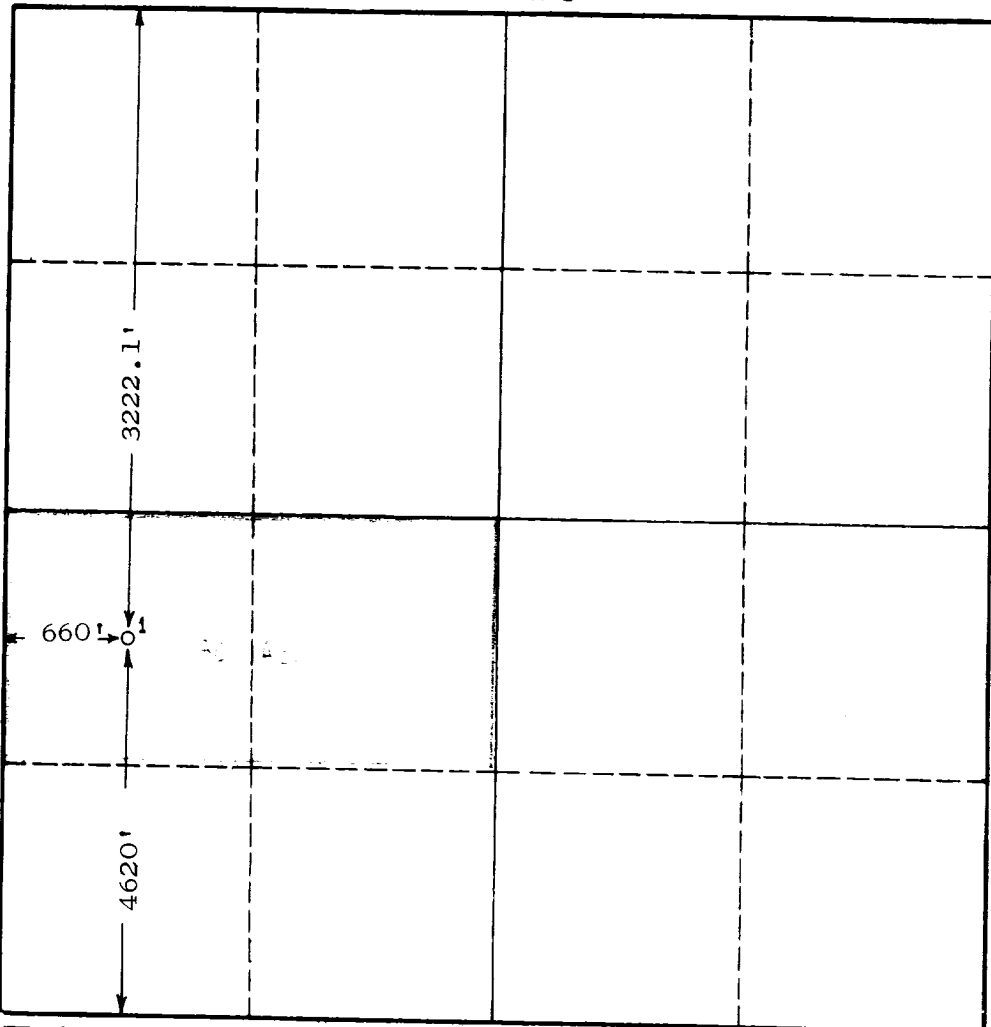
SECTION A

Operator JAKE. L. HAMON		Lease State E-3321		Well No. 1
Unit Letter L	Section 4	Township 21 South	Range 35 East	County Lea
Actual Footage Location of Well: 3222.1 feet from the North line and 660 feet from the West line				
Ground Level Elev. 3628.0	Producing Formation Strawn	Pool Osudo Strawn	Dedicated Acreage: 80 Acres	

1. Is the Operator the only owner in the dedicated acreage outlined on the plat below? YES _____ NO X. ("Owner" means the person who has the right to drill into and to produce from any pool and to appropriate the production either for himself or for himself and another. (65-3-29 (e) NMSA 1935 Comp.)
2. If the answer to question one is "no," have the interests of all the owners been consolidated by communitization agreement or otherwise? YES X NO _____. If answer is "yes," Type of Consolidation Farm out Agreement
3. If the answer to question two is "no," list all the owners and their respective interests below:

Owner	Land Description

SECTION B




CERTIFICATION

I hereby certify that the information in SECTION A above is true and complete to the best of my knowledge and belief.

Name P. P. Pittman
 Position Petroleum Engineer
 Company Jake L. Hamon
 Date December 7, 1964

I hereby certify that the well location shown on the plat in SECTION B was plotted from field notes of actual surveys made by me or under my supervision, and that the same is true and correct to the best of my knowledge and belief.

Date Surveyed June 23, 1964
 Registered Professional Engineer and/or Land Surveyor
John W. West
 Certificate No. N.M.- P.E. & L.S. No. 676



INSTRUCTIONS FOR COMPLETION OF FORM C-128

1. Operator shall furnish and certify to the information called for in Section A.
2. Operator shall outline the dedicated acreage for *both* oil and gas wells on the plat in Section B.
3. A registered professional engineer or land surveyor registered in the State of New Mexico or approved by the Commission shall show on the plat the location of the well and certify this information in the space provided.
4. All distances shown on the plat must be from the outer boundaries of the Section.
5. If additional space is needed for listing owners and their respective interests as required in question 3 of Section A, please use space below.

Joke L Hamon
E 8321 #1
4620S + 660W 4-21S-35E
13 3/8 338 circ
9 5/8 5296 500 sx TC 3750
Recover 3000'
7" 10577' 650sx TC 7215
5" 10,340 - 11,527
Per F 10578-96 Pkt 10523
10,236-66 " 10185
Set DR plug in pkt } Dump
BP @ 10175 } cement
on B Plugs
Pull 6500' 7"
25 stub 7"
25 shoe
25 stub 9 5/8"
25 B Salt
25 T "
25 shoe
10 cap