

NEW MEXICO OIL CONSERVATION COMMISSION
WELL LOCATION AND ACREAGE DEDICATION PLAT

Form O-1-12
Supersedes C-128
Effective 1-1-65

All distances must be from the outer boundaries of the Section.

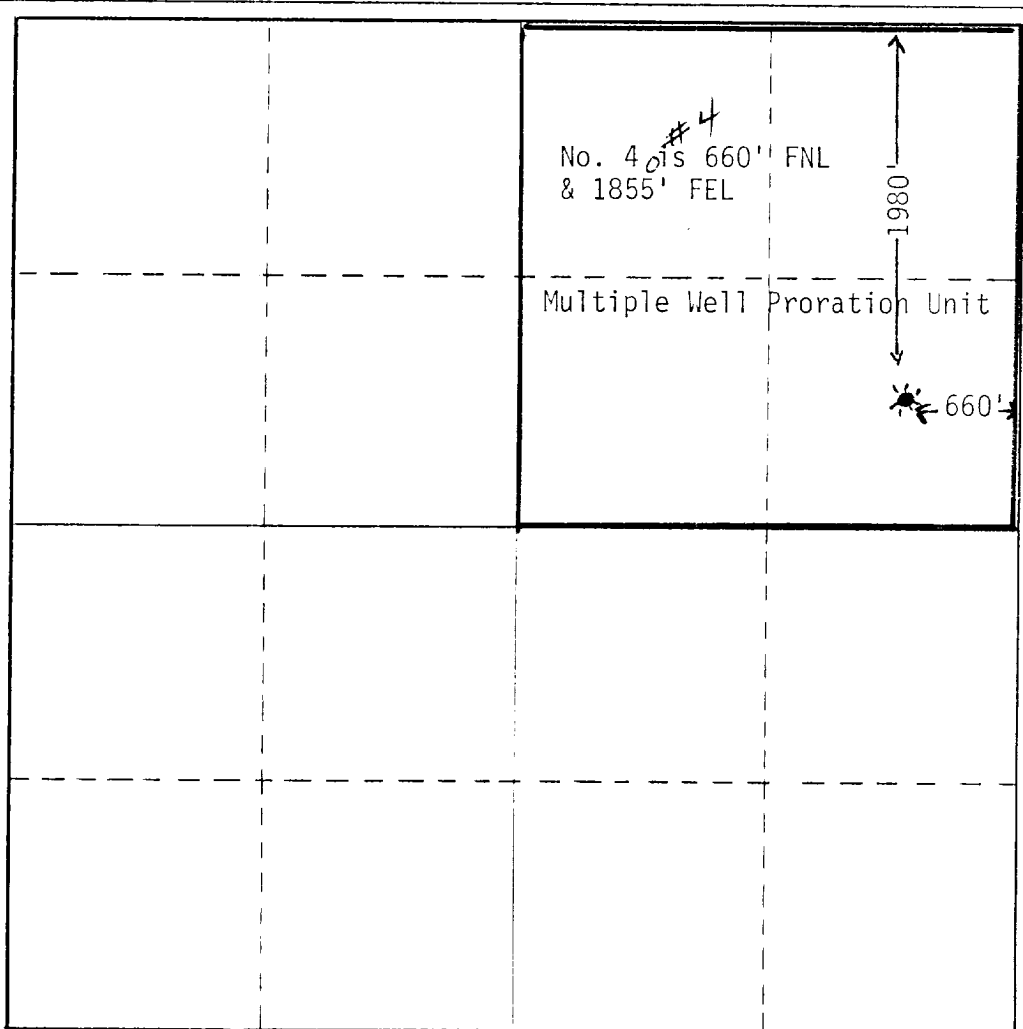
Operator Grace Petroleum Corporation		Lease New Mexico State "AA"			Well No. 1
Unit Letter H	Section 22	Township 23-S	Range 36-E	County Lea	
Actual Well Location of Well:					
1980 feet from the North line and		660 feet from the East line			
Ground Level Elev. 3370	Producing Formation Yates	Pool Jalmat	Dedicated Acreage: 160 Acres		

- Outline the acreage dedicated to the subject well by colored pencil or hachure marks on the plat below. No. 1 & No. 4
- If more than one lease is dedicated to the well, outline each and identify the ownership thereof (both as to working interest and royalty).
- If more than one lease of different ownership is dedicated to the well, have the interests of all owners been consolidated by communitization, unitization, force-pooling, etc?

Yes No If answer is "yes," type of consolidation _____

If answer is "no," list the owners and tract descriptions which have actually been consolidated. (Use reverse side of this form if necessary.) _____

No allowable will be assigned to the well until all interests have been consolidated (by communitization, unitization, forced-pooling, or otherwise) or until a non-standard unit, eliminating such interests, has been approved by the Commission.



CERTIFICATION

I hereby certify that the information contained herein is true and complete to the best of my knowledge and belief.

Douglas W. Rice

Name
Douglas W. Rice
Position
Asst. Dist. Prod. Manager
Company
Grace Petroleum Corp.

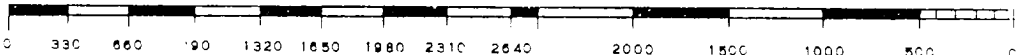
Date
10-14-80

I hereby certify that the well location shown on this plat was plotted from field notes of actual surveys made by me or under my supervision, and that the same is true and correct to the best of my knowledge and belief.

Date Surveyed

Registered Professional Engineer and/or Land Surveyor

Certificate No.



NEW MEXICO
OIL CONSERVATION COMMISSION

Gas Well Plat

Date 11-13-53

HUMBLE OIL & REFINING CO.

NEW MEXICO STATE "AA"

1

Operator

Lease

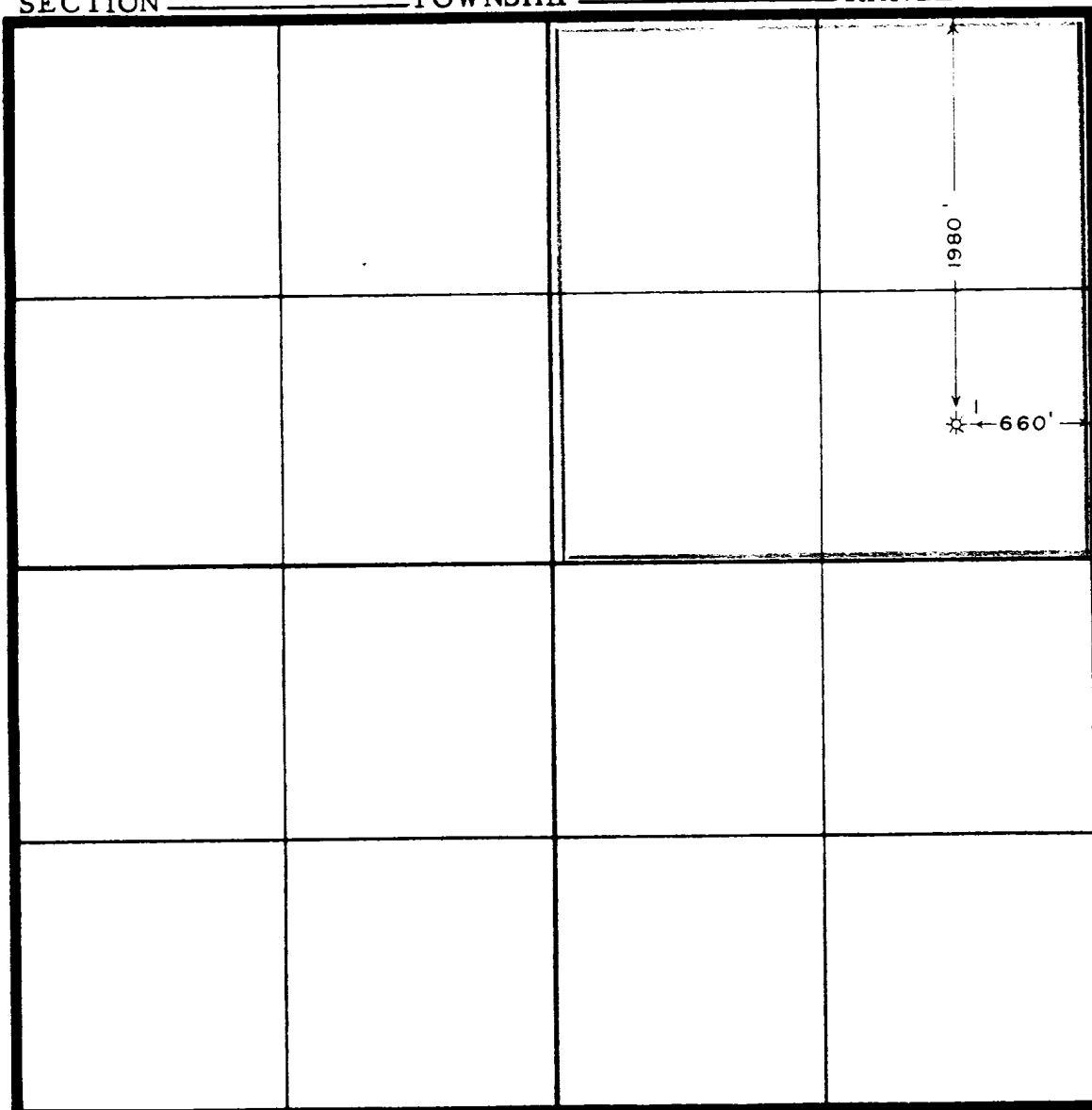
Well No.

Name of Producing Formation YATES

Pool LANGMAT

No. Acres Dedicated to the Well 160

SECTION 22 TOWNSHIP 23-S RANGE 36-E



I hereby certify that the information given above is true and complete to the best of my knowledge.

1. Is this gas well a dual completion? Yes No
2. Are there any other dually completed wells within the dedicated acreage? Yes No

Name J. J. Galloway
 Position Assistant District Superintendent
 Representing Humble Oil Refining Company
 Address Box 1800, Dallas 3, Texas

(over)