

NUMBER	COPIES RECEIVED
DIST.	SECTION
SAN	
FILE	
U.S.G.S.	
LAND OFFICE	
TRANSPORTER	OIL GAS
PRODUCTION OFFICE	
OPERATOR	

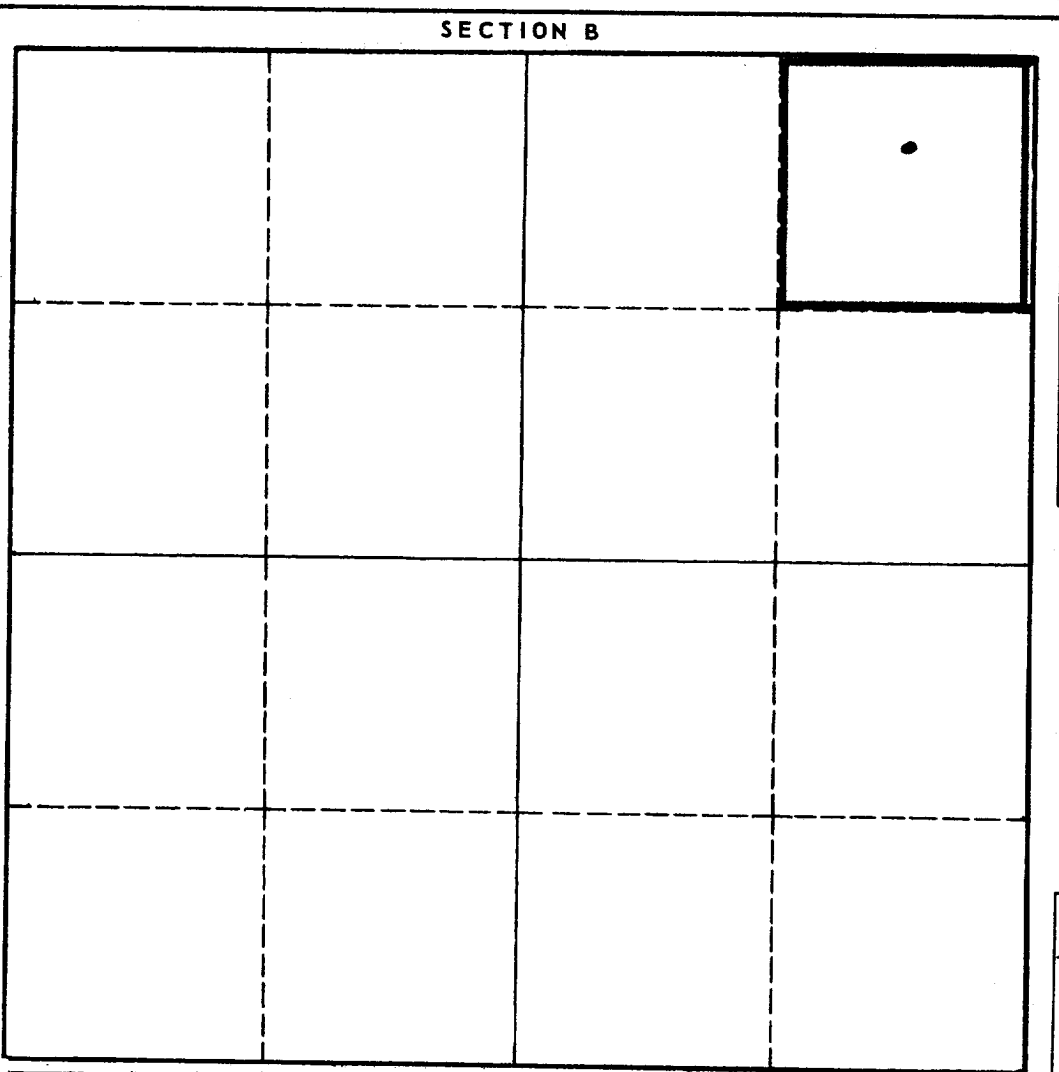
NEW MEXICO OIL CONSERVATION COMMISSION
WELL LOCATION AND ACREAGE DEDICATION PLAT
 SEE INSTRUCTIONS FOR COMPLETING THIS FORM ON THE REVERSE SIDE

M C-128
 Revised 5/1/57

SECTION A				1901 SEP 13 PM 3 01
Operator Gulf Oil Corporation		Lease T. E. Andrews		Well No. 5
Unit Letter A	Section 32	Township 22-S	Range 38-E	County Lea
Actual Footage Location of Well: 560 feet from the North line and 660 feet from the East line				
Ground Level Elev. 3374'	Producing Formation Drinkard	Pool Drinkard	Dedicated Acreage: 40 Acres	

1. Is the Operator the only owner in the dedicated acreage outlined on the plat below? YES NO ____ . ("Owner" means the person who has the right to drill into and to produce from any pool and to appropriate the production either for himself or for himself and another. (65-3-29 (e) NMSA 1935 Comp.)
2. If the answer to question one is "no," have the interests of all the owners been consolidated by communitization agreement or otherwise? YES ____ NO ____ . If answer is "yes," Type of Consolidation _____
3. If the answer to question two is "no," list all the owners and their respective interests below:

Owner	Land Description




CERTIFICATION

I hereby certify that the information in SECTION A above is true and complete to the best of my knowledge and belief.

Name	<i>Shu Russell</i>
Position	Area Production Manager
Company	Gulf Oil Corporation
Date	September 11, 1961

I hereby certify that the well location shown on the plat in SECTION B was plotted from field notes of actual surveys made by me or under my supervision, and that the same is true and correct to the best of my knowledge and belief.

Date Surveyed	
Registered Professional Engineer and/or Land Surveyor	



Certificate No.	
-----------------	--

INSTRUCTIONS FOR COMPLETION OF FORM C-128

1. Operator shall furnish and certify to the information called for in Section A.
2. Operator shall outline the dedicated acreage for both oil and gas wells on the plat in Section B.
3. A registered professional engineer or land surveyor registered in the State of New Mexico or approved by the Commission shall show on the plat the location of the well and certify this information in the space provided.
4. All distances shown on the plat must be from the outer boundaries of the Section.
5. If additional space is needed for listing owners and their respective interests as required in question 3 of Section A, please use space below.

NEW MEXICO OIL CONSERVATION COMMISSION
WELL LOCATION AND ACREAGE DEDICATION PLAT

FORM O-128
 Revised 5-1-57

SEE INSTRUCTIONS FOR COMPLETING THIS FORM ON THE REVERSE SIDE

SECTION A

Operator **GULF OIL CORP.** 1961 JUL 23 M 10 54 ANDREWS Well No. **5**

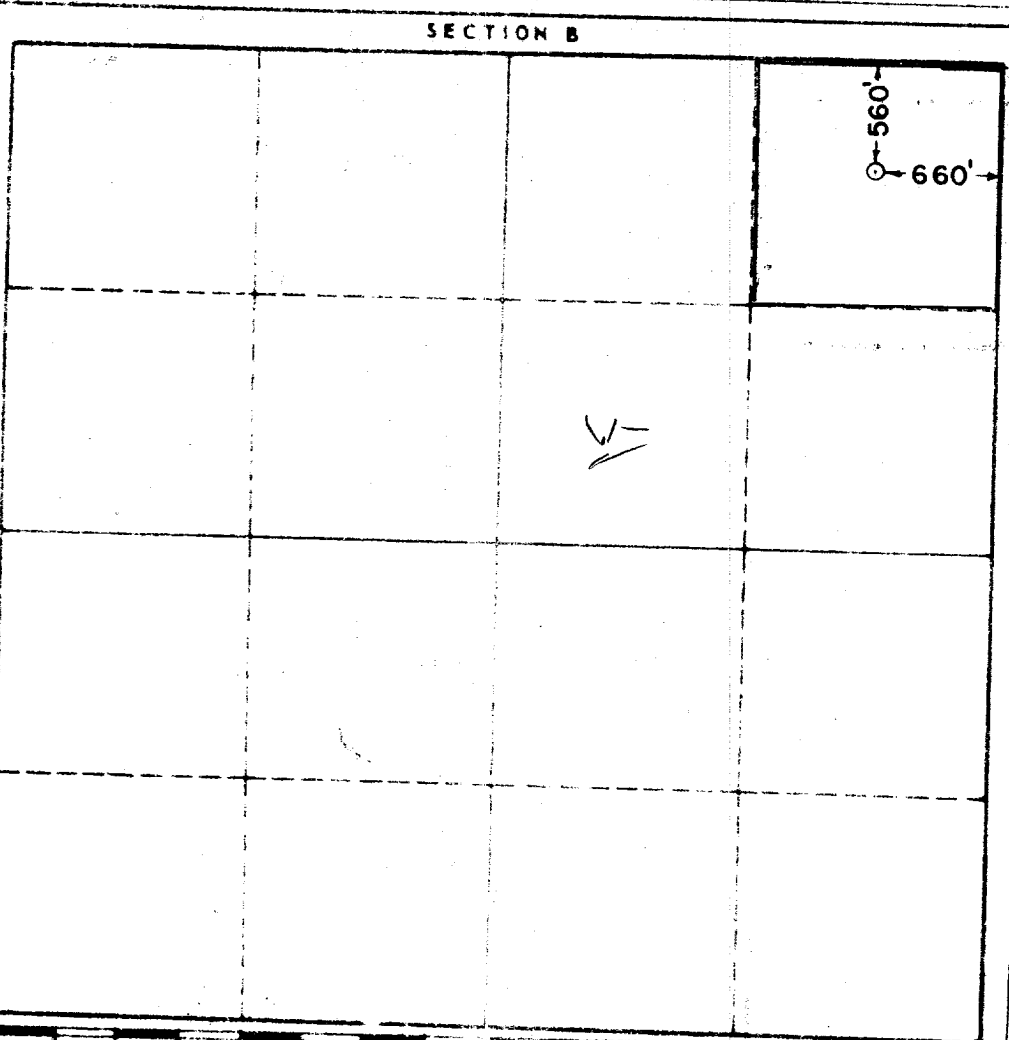
Unit Letter **A** Section **32** Township **22 SOUTH** Range **30 EAST** County **LEA**

Actual Footage Location of Well
560 feet from the **NORTH** line and **660** feet from the **EAST** line

Ground Level Elev. **3373.72** Producing Formation **Driskard** Pool **Driskard** Dedicated Acreage **40** Acres

1. Is the Operator the only owner in the dedicated acreage outlined on the plat below? YES NO ("Owner" means the person who has the right to drill into and to produce from any pool and to appropriate the production either for himself or for himself and another. (65-3-29 NMSA 1935 Comp.))
2. If the answer to question one is "no," have the interests of all the owners been consolidated by communitization agreement or otherwise? YES NO . If answer is "yes," Type of Consolidation _____
3. If the answer to question two is "no," list all the owners and their respective interests below:

Owner	Land Description
CORRECTED PLAT	



CERTIFICATION

I hereby certify that the information in SECTION A above is true and complete to the best of my knowledge and belief.

Name *John Russell*

Position **Area Production Manager**

Company **Gulf Oil Corporation**

Date **7-19-61**

I hereby certify that the well location shown on the plat in SECTION B was plotted from five (5) pieces of actual survey made by me or under my supervision and that the same is true and correct to the best of my knowledge and belief.

JOHN W. WEST

Date Surveyed **JUNE 22, 1961**


Registered Professional Engineer and/or Land Surveyor, **JOHN W. WEST**

John W. West

Certificate No. _____
 N. M. - P. E. & L. S. NO. 676



ILLEGIBLE



COUNTY LEA FIELD Blinebry & Drinkard STATE NM
 OPR GULF OIL CORP. API MN 12186
 NO 5 LEASE Andrews, T.R. MAP
 Sec 32, T22S, R38E CO-ORD

~~560-660~~ FNL, 660 FEL of Sec
 7 mi SE/Eunice

Re_{SPD} 8-17-81 Re_{MP} 1-5-39 NM
 8-30-81

9 5/8-1400-900 sx
 7-7149-2232 sx
 2 3/8-6622

WELL CLASS: INIT DX FIN DO LSE. CODE			
FORMATION	DATUM	FORMATION	DATUM
TD 7150 (DRKD)		PBD 7140	

IP (Blinebry - Drinkard) Perfs 5653-7110 P 16 BOPD + 2 BW.
 Pot based on 24 hr test. GOR 6937; gty (NR)

CONTR OPRSELEV 3384 DF sub-s

1-25-82 F.R.C. 1-30-82 OWWO
 PD 7150 WO (Blinebry- Drinkard)
 (Orig. cmp 9-1-61 dual thru (Blinebry)
 Perfs 5653-5850 & (Drinkard) Perfs 6876-7110,
 OTD 7150, OPB 7140)
 TD 7150; PBD 7140; Complete
 Downhole commingling of Blinebry & Drinkard
 No new work done
 1-30-82 COMPLETION ISSUED

1-5-39 NM
 IC 30-025-70064-82