

NEW MEXICO OIL CONSERVATION COMMISSION
 SANTA FE, NEW MEXICO
 APPLICATION FOR MULTIPLE COMPLETION

Form C-107
 5-1-61

Operator John H. Hendrix		Lease Lea	Date January 10, 1973
Address 403 Wall Towers West, Midland, TX 79701		Well No. Cossatot "C"	3
Location of Well J	Section 24	Township 22-South	Range 37-East

1. Has the New Mexico Oil Conservation Commission heretofore authorized the multiple completion of a well in these same pools or in the same zones within one mile of the subject well? YES NO

2. If answer is yes, identify one such instance: Order No. R-3422; Operator Lease, and Well No.: Hanson Oil Corporation's Max Gutman #5, Unit N, Sec. 19, T22S, R38E

3. The following facts are submitted:	Upper Zone	Intermediate Zone	Lower Zone
a. Name of Pool and Formation	Drinkard		E. Brunson Granite Wash
b. Top and Bottom of Pay Section (Perforations)	6231-6912 (Proposed Perforations)		7174'-7408'
c. Type of production (Oil or Gas)	Gas		Oil
d. Method of Production (Flowing or Artificial Lift)	Flowing		Flowing

4. The following are attached. (Please check YES or NO)

Yes	No	
<input checked="" type="checkbox"/>	<input type="checkbox"/>	a. Diagrammatic Sketch of the Multiple Completion, showing all casing strings, including diameters and setting depths, centralizers and/or turbolizers and location thereof, quantities used and top of cement, perforated intervals, tubing strings, including diameters and setting depth, location and type of packers and side door chokes, and such other information as may be pertinent.
<input checked="" type="checkbox"/>	<input type="checkbox"/>	b. Plat showing the location of all wells on applicant's lease, all offset wells on offset leases, and the names and addresses of operators of all leases offsetting applicant's lease.
<input type="checkbox"/>	<input checked="" type="checkbox"/>	c. Waivers consenting to such multiple completion from each offset operator, or in lieu thereof, evidence that said offset operators have been furnished copies of the application.*
<input type="checkbox"/>	<input checked="" type="checkbox"/>	d. Electrical log of the well or other acceptable log with tops and bottoms of producing zones and intervals of perforation indicated thereon. (If such log is not available at the time application is filed it shall be submitted as provided by Rule 112-A.)

5. List all offset operators to the lease on which this well is located together with their correct mailing address.

Marathon Oil Company	P. O. Box 552	Midland, Texas 79701
Phillips Petroleum Company	Phillips Building	Odessa, Texas 79760
Hanson Oil Corporation	Petroleum Building	Roswell, New Mexico 88201
Crown Central Petroleum	1010 Bank of the SW Building	Houston, Texas 77002
Gulf Oil Corporation	P. O. Box 1150	Midland, Texas 79701
Texas Pacific Oil Company	P. O. Box 4067	Midland, Texas 79701

6. Were all operators listed in Item 5 above notified and furnished a copy of this application? YES NO . If answer is yes, give date of such notification January 10, 1973.

CERTIFICATE: I, the undersigned, state that I am the Accountant of the John H. Hendrix (company), and that I am authorized by said company to make this report; and that this report was prepared under my supervision and direction and that the facts stated therein are true, correct and complete to the best of my knowledge.


 Signature Paula W. Pendleton

*Should waivers from all offset operators not accompany an application for administrative approval, the New Mexico Oil Conservation Commission will hold the application for a period of twenty (20) days from date of receipt by the Commission's Santa Fe office. If, after said twenty-day period, no protest nor request for hearing is received by the Santa Fe office, the application will then be processed.

NOTE: If the proposed multiple completion will result in an unorthodox well location and/or a non-standard perforation unit in one or more of



JOHN H. HENDRIX

OIL PRODUCER

403 WALL TOWERS WEST

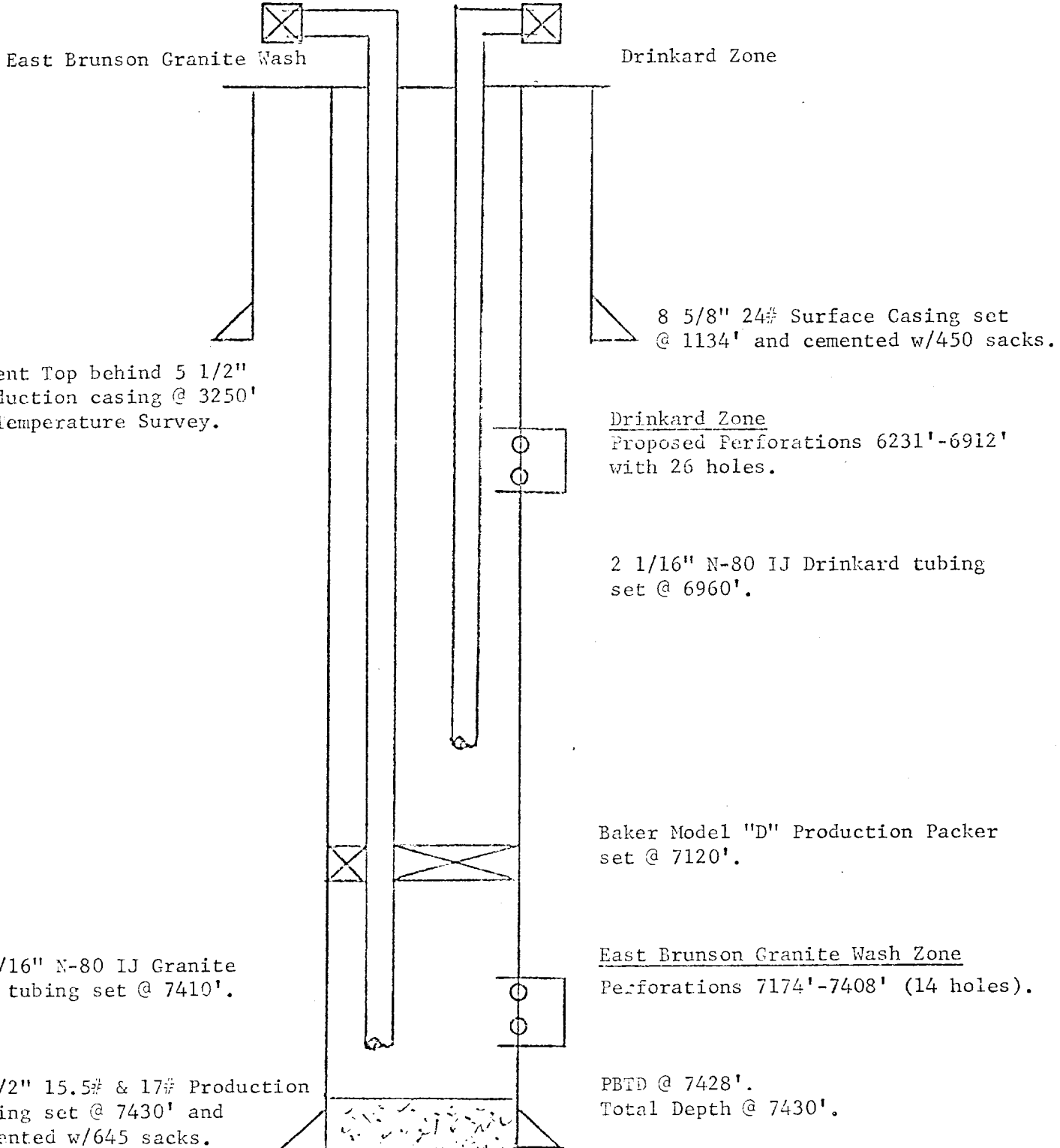
MIDLAND, TEXAS 79701

Diagrammatic Sketch

Cossatot "C" No. 3

1650' FSL & 2210' FEL Section 24

T22S, R37E

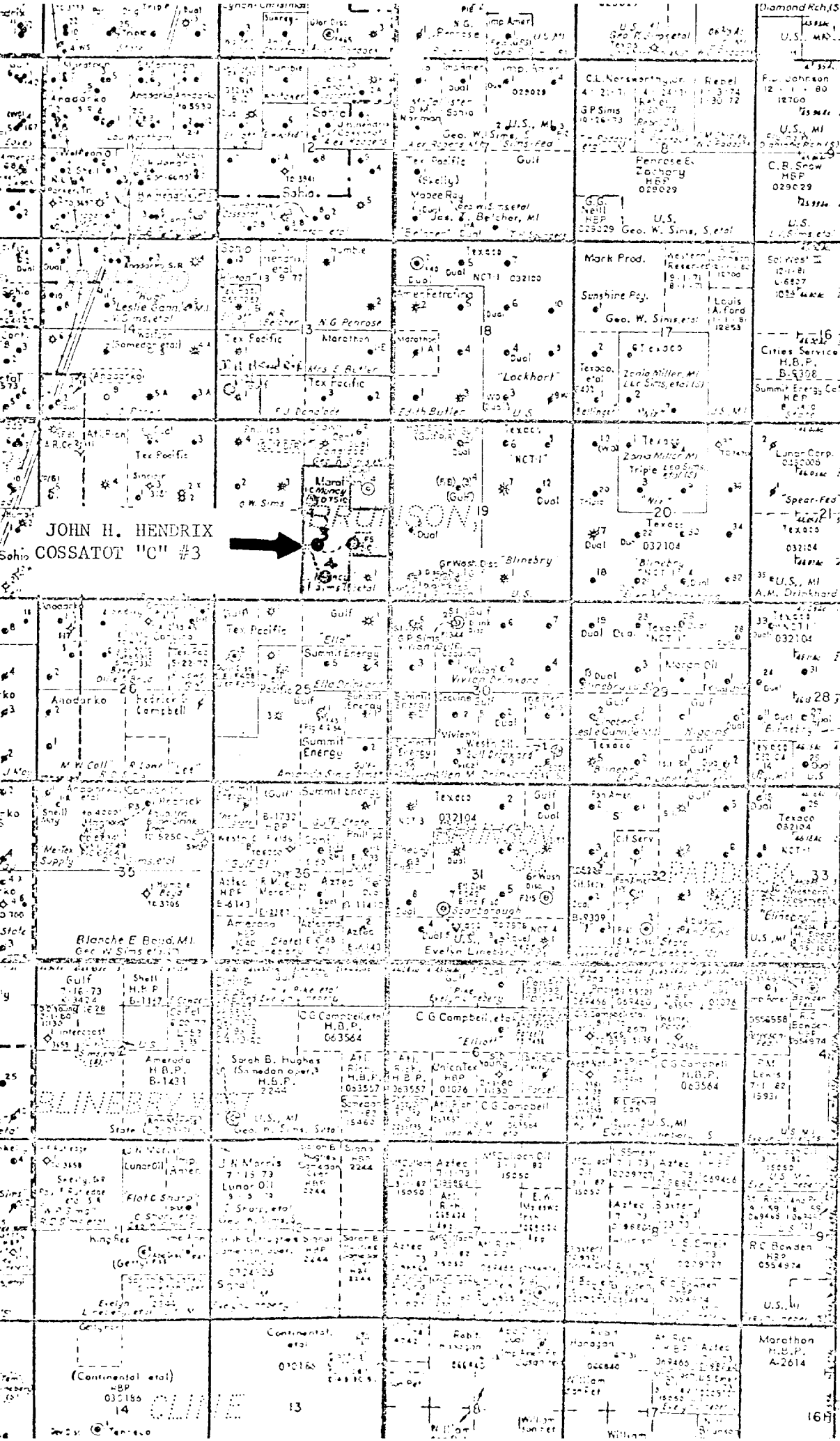


BLK. A-39

T 22 S

BLK. A-40

BLK. A-41



JOHN H. HENDRIX
Sahio COSSATOT "C" #3



CLIVE 13

16



JOHN H. HENDRIX
GIL PRODUCER
403 WALL TOWERS WEST
MIDLAND, TEXAS 79701

RECEIPT FOR CERTIFIED MAIL--30¢

No. 989428

SENT TO Marathon Oil Company		POSTMARK OR DATE
STREET AND NO. P. O. Box 552		
P. O., STATE, AND ZIP CODE Midland, TX 79701		
EXTRA SERVICES FOR ADDITIONAL FEES		
Return Receipt Shows to whom and date delivered <input type="checkbox"/> 10¢ fee	Shows to whom, date, and where delivered <input type="checkbox"/> 35¢ fee	Deliver to Addressee Only <input type="checkbox"/> 50¢ fee
<small>POD Form 3800 NO INSURANCE COVERAGE PROVIDED-- (See other side) Mar. 1965 NOT FOR INTERNATIONAL MAIL</small>		

RECEIPT FOR CERTIFIED MAIL--30¢


No. 989429

SENT TO PHILLIPS PETROLEUM COMPANY		POSTMARK OR DATE
STREET AND NO. Phillips Building		
P. O., STATE, AND ZIP CODE Odessa, Texas 79760		
EXTRA SERVICES FOR ADDITIONAL FEES		
Return Receipt Shows to whom and date delivered <input type="checkbox"/> 10¢ fee	Shows to whom, date, and where delivered <input type="checkbox"/> 35¢ fee	Deliver to Addressee Only <input type="checkbox"/> 50¢ fee
<small>POD Form 3800 NO INSURANCE COVERAGE PROVIDED-- (See other side) Mar. 1965 NOT FOR INTERNATIONAL MAIL</small>		

RECEIPT FOR CERTIFIED MAIL--30¢

No. 989430

SENT TO HANSON OIL CORPORATION		POSTMARK OR DATE
STREET AND NO. Petroleum Building		
P. O., STATE, AND ZIP CODE Roswell, NM 88201		
EXTRA SERVICES FOR ADDITIONAL FEES		
Return Receipt Shows to whom and date delivered <input type="checkbox"/> 10¢ fee	Shows to whom, date, and where delivered <input type="checkbox"/> 35¢ fee	Deliver to Addressee Only <input type="checkbox"/> 50¢ fee
<small>POD Form 3800 NO INSURANCE COVERAGE PROVIDED-- (See other side) Mar. 1965 NOT FOR INTERNATIONAL MAIL</small>		



OFFICE PHONE 684-8861
RESIDENCE PHONE 684-6818

JOHN H. HENDRIX
OIL PRODUCER
403 WALL TOWERS WEST
MIDLAND, TEXAS 79701

RECEIPT FOR CERTIFIED MAIL—306

No. 889431

SENT TO CROWN CENTRAL PETROLEUM		POSTMARK OR DATE
STREET AND NO. 1010 Bank of the SW Building		
P. O., STATE, AND ZIP CODE Houston, TX 77002		
EXTRA SERVICES FOR ADDITIONAL FEES		
Return Receipt Shows to whom and date delivered <input type="checkbox"/> 10¢ fee	Shows to whom, date, and where delivered <input type="checkbox"/> 35¢ fee	Deliver to Addressee Only <input type="checkbox"/> 50¢ fee
<small>POD Form 3800 Mar. 1965</small> NO INSURANCE COVERAGE PROVIDED— (See other side) <small>Mar. 1965</small> NOT FOR INTERNATIONAL MAIL		

RECEIPT FOR CERTIFIED MAIL—306

No. 889432

SENT TO GULF OIL CORPORATION		POSTMARK OR DATE
STREET AND NO. P. O. Box 1150		
P. O., STATE, AND ZIP CODE Midland, TX 79701		
EXTRA SERVICES FOR ADDITIONAL FEES		
Return Receipt Shows to whom and date delivered <input type="checkbox"/> 10¢ fee	Shows to whom, date, and where delivered <input type="checkbox"/> 35¢ fee	Deliver to Addressee Only <input type="checkbox"/> 50¢ fee
<small>POD Form 3800 Mar. 1965</small> NO INSURANCE COVERAGE PROVIDED— (See other side) <small>Mar. 1965</small> NOT FOR INTERNATIONAL MAIL		

RECEIPT FOR CERTIFIED MAIL—306

No. 889433

SENT TO TEXAS PACIFIC OIL COMPANY		POSTMARK OR DATE
STREET AND NO. P. O. Box 4067		
P. O., STATE, AND ZIP CODE Midland, TX 79701		
EXTRA SERVICES FOR ADDITIONAL FEES		
Return Receipt Shows to whom and date delivered <input type="checkbox"/> 10¢ fee	Shows to whom, date, and where delivered <input type="checkbox"/> 35¢ fee	Deliver to Addressee Only <input type="checkbox"/> 50¢ fee
<small>POD Form 3800 Mar. 1965</small> NO INSURANCE COVERAGE PROVIDED— (See other side) <small>Mar. 1965</small> NOT FOR INTERNATIONAL MAIL		