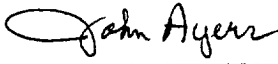


INCLINATION REPORT

OPERATOR Conoco Incorporated ADDRESS PO Box 460, Hobbs, New Mexico 88240
 LEASE NAME Meyer B-31A WELL NO. 4 FIELD _____
 LOCATION Section 41, T-22S, R-36E, Lea County, New Mexico


DEPTH	ANGLE INCLINATION DEGREES	DISPLACEMENT	DISPLACEMENT ACCUMULATED
486	1 1/2	12.7332	12.7332
866	1 1/4	8.2840	21.0172
1060	1 1/2	5.0828	26.1000
1334	1 1/4	5.9732	32.0732
1470	1	2.3800	34.4532
1958	3/4	6.3928	40.8460
2456	1	8.7150	49.5610
3014	2	19.4742	69.0352
3359	2 1/2	15.0420	83.0772
3626	2 3/4	12.8160	96.8932
3880	3 1/2	15.4940	112.3872

I hereby certify that the above data as set forth is true and correct to the best of my knowledge and belief.

CACTUS DRILLING COMPANY

TITLE John Ayers, Office Manager

AFFIDAVIT:


Before me, the undersigned authority, appeared John Ayers known to me to be the person whose name is subscribed herebelow, who, on making deposition, under oath states that he is acting for and in behalf of the operator of the well identified above, and that to the best of his knowledge and belief such well was not intentionally deviated from the true vertical whatsoever.


AFFIANT'S SIGNATURE

Sworn and subscribed to in my presence on this the 18th day of September, 1979

MY COMMISSION EXPIRES MARCH 1, 1980

SEAL


 Notary Public in and for the County
 of Lea, State of New Mexico