

District II
PO Drawer DD, Artesia, NM 88211-0719

OIL CONSERVATION DIVISION

District III
1000 Rio Brazos Rd., Aztec, NM 87410

PO Box 2088
Santa Fe, NM 87504-2088

AMENDED REPORT

District IV
PO Box 2088, Santa Fe, NM 87504-2088

WELL LOCATION AND ACREAGE DEDICATION PLAT

1 API Number 30-025-33794	2 Pool Code 62700	3 Pool Name Wantz ABO
4 Property Code 19149	5 Property Name A.B. Baker	6 Well Number 6
7 OCRD No. 004874	8 Operator Name Collins & Ware, Inc.	9 Elevation 3382

10 Surface Location



UL or lot no.	Section	Township	Range	Lot Idn	Feet from the	North/South line	Feet from the	East/West line	County
1	10	22 S	37 E		2000	South	780	East	Lea

11 Bottom Hole Location If Different From Surface


UL or lot no.	Section	Township	Range	Lot Idn	Feet from the	North/South line	Feet from the	East/West line	County

12 Dedicated Acres 40	13 Joint or Infill	14 Consolidation Code	15 Order No.
------------------------------------	-----------------------	--------------------------	-----------------

NO ALLOWABLE WILL BE ASSIGNED TO THIS COMPLETION UNIT. ALL INTERESTS HAVE BEEN CONSOLIDATED OR A NON-STANDARD UNIT HAS BEEN APPROVED BY THE DIVISION

16					17 OPERATOR CERTIFICATION <i>I hereby certify that the information contained herein is true and complete to the best of my knowledge and belief.</i>  Signature Dianne Sumrall Printed Name Production Supervisor Title January 22, 1997 Date
				18 SURVEYOR CERTIFICATION <i>I hereby certify that the well location shown on this plat was plotted from field notes of actual surveys made by me or under my supervision, and that the same is true and correct to the best of my belief.</i> January 21, 1997 Date of Survey Signature and Seal of Professional Surveyor  Certificate Number 10324	

A.B. Baker No. 6
Elev. 3382'



10/14/11

Received
Hobbs
OGD