

## WELL LOCATION AND ACREAGE DEDICATION PLAT

Superseded by 1-1-78  
Effective 1-1-65

All distances must be from the outer boundaries of the Section.

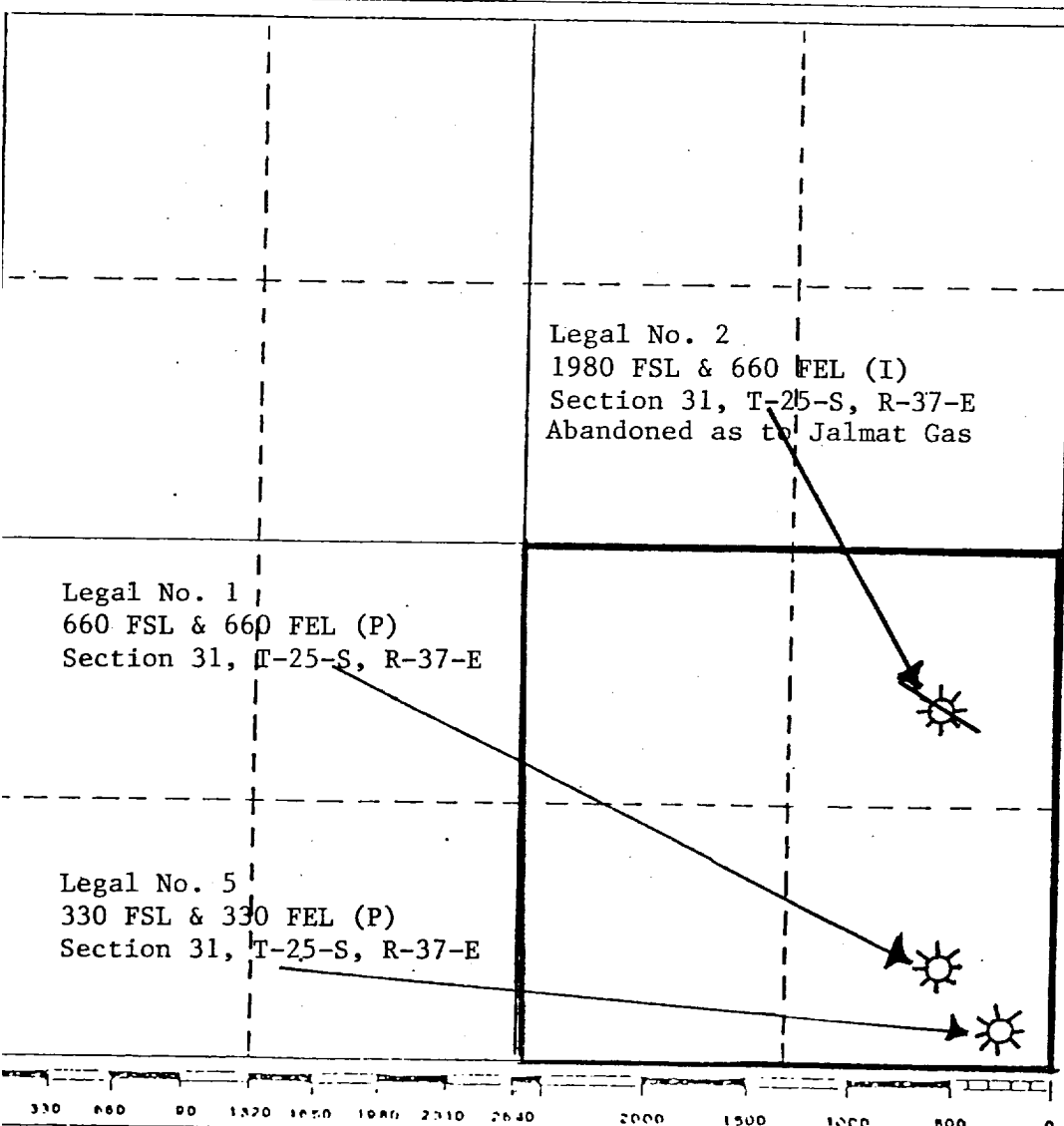
Owner Doyle Hartman		Lease Legal		Well No. 1
Well Letter P	Section 31	Township 25S	Range 37E	County Lea
Actual Footage Location of Well: 660 feet from the South line and 660 feet from the East line				
Ground Level Elev. 2994 GR	Producing Formation Yates	Pool Jalmat (Gas)	Dedicated Acreage 160	

1. Outline the acreage dedicated to the subject well by colored pencil or hatchure marks on the plat below.
2. If more than one lease is dedicated to the well, outline each and identify the ownership thereof (both as to working interest and royalty).
3. If more than one lease of different ownership is dedicated to the well, have the interests of all owners been consolidated by communitization, unitization, force-pooling, etc?

☐ Yes ☐ No If answer is "yes," type of consolidation \_\_\_\_\_

If answer is "no," list the owners and tract descriptions which have actually been consolidated. (Use reverse side of this form if necessary.) \_\_\_\_\_

No allowable will be assigned to the well until all interests have been consolidated (by communitization, unitization, forced-pooling, or otherwise) or until a non-standard unit, eliminating such interests, has been approved by the Commission.



## CERTIFICATION

I hereby certify that the information contained herein is true and complete to the best of my knowledge and belief.

*Michelle Hembree*

Name

Michelle Hembree

Position

Administrative Assistant

Company

Doyle Hartman

Date

August 12, 1983

I hereby certify that the well location shown on this plat was plotted from field notes of actual surveys made by me or under my supervision, and that the same is true and correct to the best of my knowledge and belief.

Date Surveyed

Registered Professional Engineer  
and/or Land Surveyor

Certificate No.

RECEIVED  
AUG 15 1983  
O.C.D.  
HOBBS OFFICE

OWWO

COUNTY	LEA	FIELD	Jalmat	STATE	NM	MN	11856
OPR	TEXAS PACIFIC OIL CO., INC.						MAP
	Legal						
	Sec 31, T-25-S, R-37-E						CO-ORD
	660' FSL, 660' FEL of Sec						

	CLASS		EL	
	FORMATION	DATUM	FORMATION	DATUM
Re-Cmp 7-12-71				
CSG & SX - TUBING				
8 5/8" at 298' w/150 sx				
5 1/2" at 322' w/150 sx				
LOGS BL GR RA IND MC A				

TD 3254'; PBD 3060'  
 IP (Yates) Perfs 2766-3015' F 882 MCFGPD. GOR Dry.

Distribution limited and publication prohibited by subscribers' agreement.  
 Reproduction rights reserved by Williams & Lee Scouting Service, Inc.

CONT.	PROP DEPTH	3015'	TYPE	WO
DATE				

8-16-71 F.R.C. 8-19-71; Opr's Elev. 2994' GL  
 PD 3015' WO (Yates)  
 (Orig. Olsen-Blount Oil Co. comp. 8-10-51  
 thru Perfs 3105-28', OTD 3254', OPB 3129')  
 TD 3254'; PBD 3060'; COMPLETE  
 PB to 3060'  
 Perf @ 2766', 2775', 2781', 2788', 2797', 2804',  
 2819', 2824', 2833', 2839', 2849', 2855', 2859',  
 2868', 2873', 2879', 2883', 2888', 2904', 2912',  
 2919', 2929', 2940', 2951', 2957', 2962', 2971',  
 2977', 2985', 2991', 3006', 3015' w/1 SPI  
 Acid (2766-3015') 1850 gals  
 Frac (2766-3015') 20,000 gals wtr + 30,000# sd  
 8-19-71 COMPLETION REPORTED

**NEW MEXICO OIL CONSERVATION COMMISSION  
WELL LOCATION AND ACREAGE DEDICATION PLAT**

Form C  
Superse  
Effective

All distances must be from the outer boundaries of the Section.

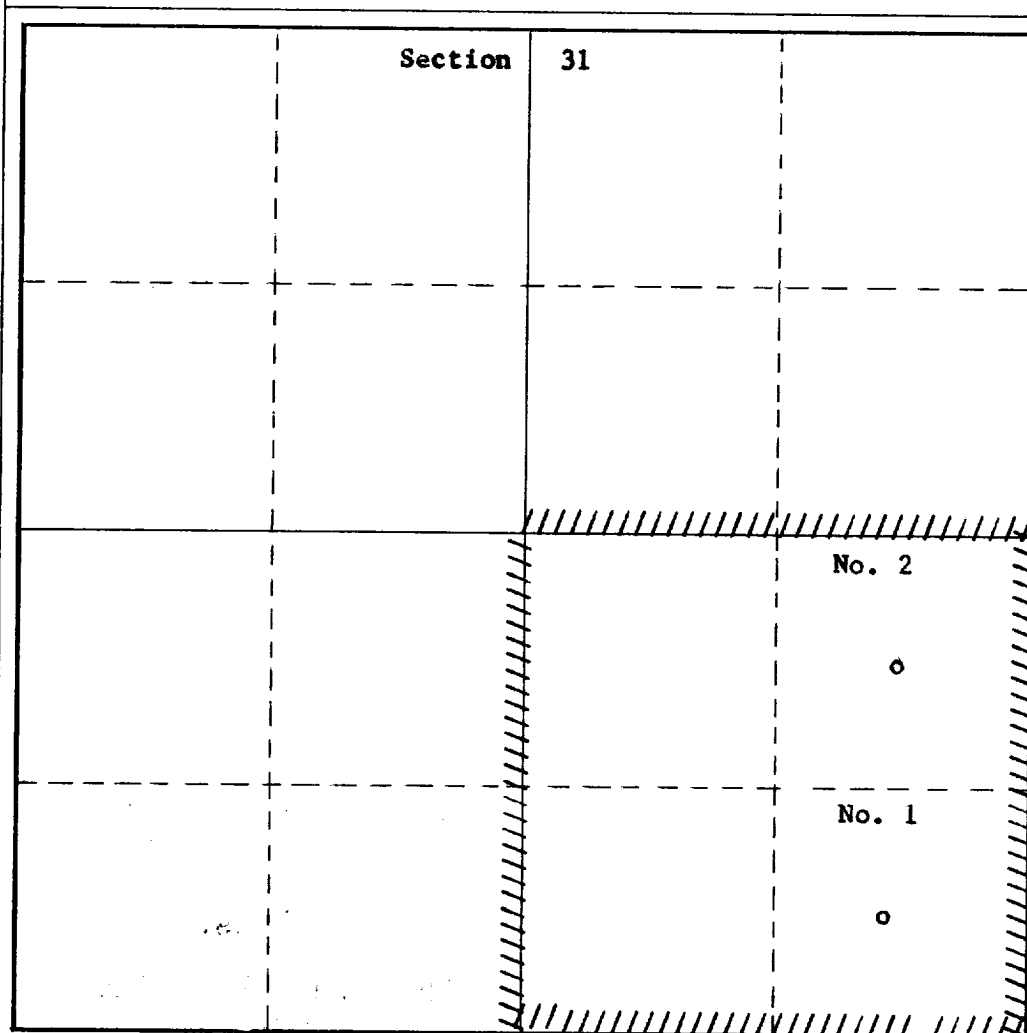
Operator <b>TEXAS PACIFIC OIL COMPANY, INC.</b>			Lease <b>Legal</b>		Well No. <b>1</b>
Unit Letter <b>P</b>	Section <b>31</b>	Township <b>25-S</b>	Range <b>37-E</b>	County <b>Lea</b>	
Actual Footage Location of Well:					
<b>660</b>		feet from the <b>South</b>	line and	<b>660</b>	feet from the <b>East</b> line
Ground Level Elev: <b>2994'</b>	Producing Formation <b>Yates</b>		Pool <b>Jalmat Gas</b>		Dedicated Acreage: <b>160</b> Acres

1. Outline the acreage dedicated to the subject well by colored pencil or hachure marks on the plat below.
2. If more than one lease is dedicated to the well, outline each and identify the ownership thereof (both as to working interest and royalty).
3. If more than one lease of different ownership is dedicated to the well, have the interests of all owners been consolidated by communitization, unitization, force-pooling, etc?

☐ Yes    ☐ No    If answer is "yes;" type of consolidation \_\_\_\_\_

If answer is "no," list the owners and tract descriptions which have actually been consolidated. (Use reverse side of this form if necessary.) \_\_\_\_\_

No allowable will be assigned to the well until all interests have been consolidated (by communitization, unitization, forced-pooling, or otherwise) or until a non-standard unit, eliminating such interests, has been approved by the Commission.



**CERTIFICATION**

*I hereby certify that the information contained herein is true and complete to the best of my knowledge and belief.*

**Original Signed by**

**Sheldon Ward**

Name

**Sheldon Ward**

Position

**Texas Pacific Oil Company, Inc.**

Company

**Area Superintendent**

Date

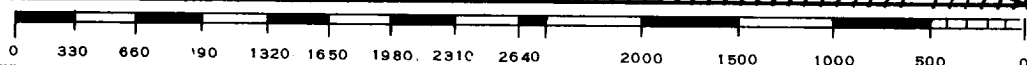
**May 21, 1971**

*I hereby certify that the well location shown on this plat was plotted from field notes of actual surveys made by me or under my supervision, and that the same is true and correct to the best of my knowledge and belief.*

Date Surveyed

Registered Professional Engineer  
and/or Land Surveyor

Certificate No.



**RECEIVED**

**MAY 21 1971**

**OIL CONSERVATION COMM.  
HOBBS, N. M.**