LANE-WELLS *Wireline Service*

Company	CHEVRON PRODUCTION CO.	Drilling T.D.	2000'
Well	L.A.P.E.A.W.U. 31-3	Date Drilled F.R.	2/9/57
Field	LANGE-McCOY	Date Drilled T.D.	2/15/57
County	LEA	Elevations	
State	NEW MEXICO	K.B.	G.L. 3337 D.F.

Casing Size	Wt.	Grade	Thd.	Depth Set	Sacks Cmt.	Top Cmt.	Hole Size
13 3/8"	48	H-40		300'	300	Circ.	17 1/2"
9 5/8"	36	J-55		1500'	1000	Circ.	12 1/4"
5 1/2"	14	J-55		2000'	100	1500'	7 7/8"

Type Fluid	Weight	Viscosity	Water Loss	Max. Rec. Temp.
Mud	9.2	40	8.0	90° F

Recorded By	Witnessed By
Bill Bell	Mr. Bennett

Run No.	Date	Time Out	Time In	Time Log Start	Time Log Finish	Time Left Loc.
1	2/15/57	2:00 P.M.	3:00 P.M.	3:15 P.M.	5:45 P.M.	6:15 P.M.

REMARKS: SONIC ONLY (SEPARATE ENCLOSURE)

Minimum Recorded Temperature

GAMMA RAY
API UNITS

NEGATIVE INTENSITY INCREASES

0 API UNITS 100 API UNITS

SECTION
API UNITS

NEGATIVE INTENSITY INCREASES

0 API UNITS 100 API UNITS

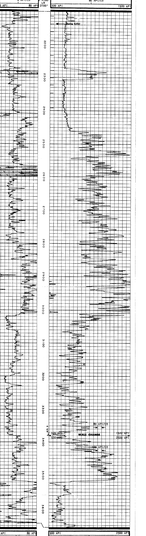

Company	CHEVRON PRODUCTION CO.	Drilling T.D.	2000'
Well	L.A.P.E.A.W.U. 31-3	Date Drilled F.R.	2/9/57
Field	LANGE-McCOY	Date Drilled T.D.	2/15/57
County	LEA	Elevations	
State	NEW MEXICO	K.B.	G.L. 3337 D.F.

GAMMA RAY
API UNITS

NEGATIVE INTENSITY INCREASES

0 API UNITS 100 API UNITS

SECTION
API UNITS

NEGATIVE INTENSITY INCREASES

0 API UNITS 100 API UNITS

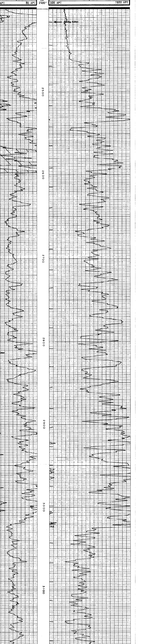

Company	CHEVRON PRODUCTION CO.	Drilling T.D.	2000'
Well	L.A.P.E.A.W.U. 31-3	Date Drilled F.R.	2/9/57
Field	LANGE-McCOY	Date Drilled T.D.	2/15/57
County	LEA	Elevations	
State	NEW MEXICO	K.B.	G.L. 3337 D.F.

GAMMA RAY
API UNITS

NEGATIVE INTENSITY INCREASES

0 API UNITS 100 API UNITS

SECTION
API UNITS

NEGATIVE INTENSITY INCREASES

0 API UNITS 100 API UNITS

Company	CHEVRON PRODUCTION CO.	Drilling T.D.	2000'
Well	L.A.P.E.A.W.U. 31-3	Date Drilled F.R.	2/9/57
Field	LANGE-McCOY	Date Drilled T.D.	2/15/57
County	LEA	Elevations	
State	NEW MEXICO	K.B.	G.L. 3337 D.F.

REPEAT SECTION

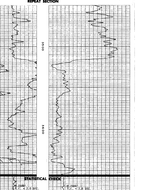

VERTICAL SCALE
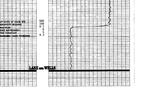
CALIBRATION