

Office  
 District I – (575) 393-6161  
 1625 N. French Dr., Hobbs, NM 88240  
 District II – (575) 748-1283  
 811 S. First St., Artesia, NM 88210  
 District III – (505) 334-6178  
 1000 Rio Brazos Rd., Aztec, NM 87410  
 District IV – (505) 476-3460  
 1220 S. St. Francis Dr., Santa Fe, NM  
 87505

State of New Mexico  
 Energy, Minerals and Natural Resources

Form C-103  
 Revised July 18, 2013

OIL CONSERVATION DIVISION  
 1220 South St. Francis Dr.  
 Santa Fe, NM 87505

<b>SUNDRY NOTICES AND REPORTS ON WELLS</b> (DO NOT USE THIS FORM FOR PROPOSALS TO DRILL OR TO DEEPEN OR PLUG BACK TO A DIFFERENT RESERVOIR. USE "APPLICATION FOR PERMIT" (FORM C-101) FOR SUCH PROPOSALS.)		WELL API NO. 30-045-24837
1. Type of Well: Oil Well <input type="checkbox"/> Gas Well <input checked="" type="checkbox"/> Other		5. Indicate Type of Lease STATE <input type="checkbox"/> FEE <input type="checkbox"/>
2. Name of Operator HILCORP ENERGY COMPANY		6. State Oil & Gas Lease No. FEDERAL: NMSF047020B
3. Address of Operator 382 Road 3100, Aztec, NM 87410		7. Lease Name or Unit Agreement Name Congress
4. Well Location Unit Letter <u>E</u> : <u>1725</u> feet from the <u>North</u> line and <u>1015</u> feet from the <u>West</u> line Section <u>35</u> Township <u>29N</u> Range <u>11W</u> NMPM San Juan County		8. Well Number 4E
11. Elevation (Show whether DR, RKB, RT, GR, etc.) 5645' GL		9. OGRID Number 372171
		10. Pool name or Wildcat Chacra /Dakota

12. Check Appropriate Box to Indicate Nature of Notice, Report or Other Data

NOTICE OF INTENTION TO:		SUBSEQUENT REPORT OF:	
PERFORM REMEDIAL WORK <input type="checkbox"/>	PLUG AND ABANDON <input type="checkbox"/>	REMEDIAL WORK <input type="checkbox"/>	ALTERING CASING <input type="checkbox"/>
TEMPORARILY ABANDON <input type="checkbox"/>	CHANGE PLANS <input type="checkbox"/>	COMMENCE DRILLING OPNS. <input type="checkbox"/>	P AND A <input type="checkbox"/>
PULL OR ALTER CASING <input type="checkbox"/>	MULTIPLE COMPL <input type="checkbox"/>	CASING/CEMENT JOB <input type="checkbox"/>	
DOWNHOLE COMMINGLE <input checked="" type="checkbox"/>			
CLOSED-LOOP SYSTEM <input type="checkbox"/>			
OTHER: <input type="checkbox"/>		OTHER: <input type="checkbox"/>	

13. Describe proposed or completed operations. (Clearly state all pertinent details, and give pertinent dates, including estimated date of starting any proposed work). SEE RULE 19.15.7.14 NMAC. For Multiple Completions: Attach wellbore diagram of proposed completion or recompletion.

It is intended to commingle the subject well by opening the sliding sleeve to allow communication with production coming from the Chacra (pool 82329) and the Basin Dakota (pool 71599). The production will be commingled per Oil Conservation Division Order Number 11363. Allocation and methodology will be provided after the well is completed. Commingling will not reduce the value of the production. The Bureau of Land Management has been notified in writing of this application.

Proposed perforations are: CH - 2784' - 2906'; DK - 6216' - 6328' **These perforations are in TVD.**

Interest is common, no notification is necessary.

Spud Date:

Rig Release Date:

I hereby certify that the information above is true and complete to the best of my knowledge and belief.

SIGNATURE  TITLE Operations/Regulatory Technician – Sr. DATE 6/22/2021

Type or print name Amanda Walker E-mail address: mwalker@hilcorp.com PHONE: (346) 237-2177

**For State Use Only**

APPROVED BY: \_\_\_\_\_ TITLE \_\_\_\_\_ DATE \_\_\_\_\_

Conditions of Approval (if any):

**NEW MEXICO OIL CONSERVATION COMMISSION**  
**WELL LOCATION AND ACREAGE DEDICATION PLAT**

All distances must be from the outer boundaries of the Section.

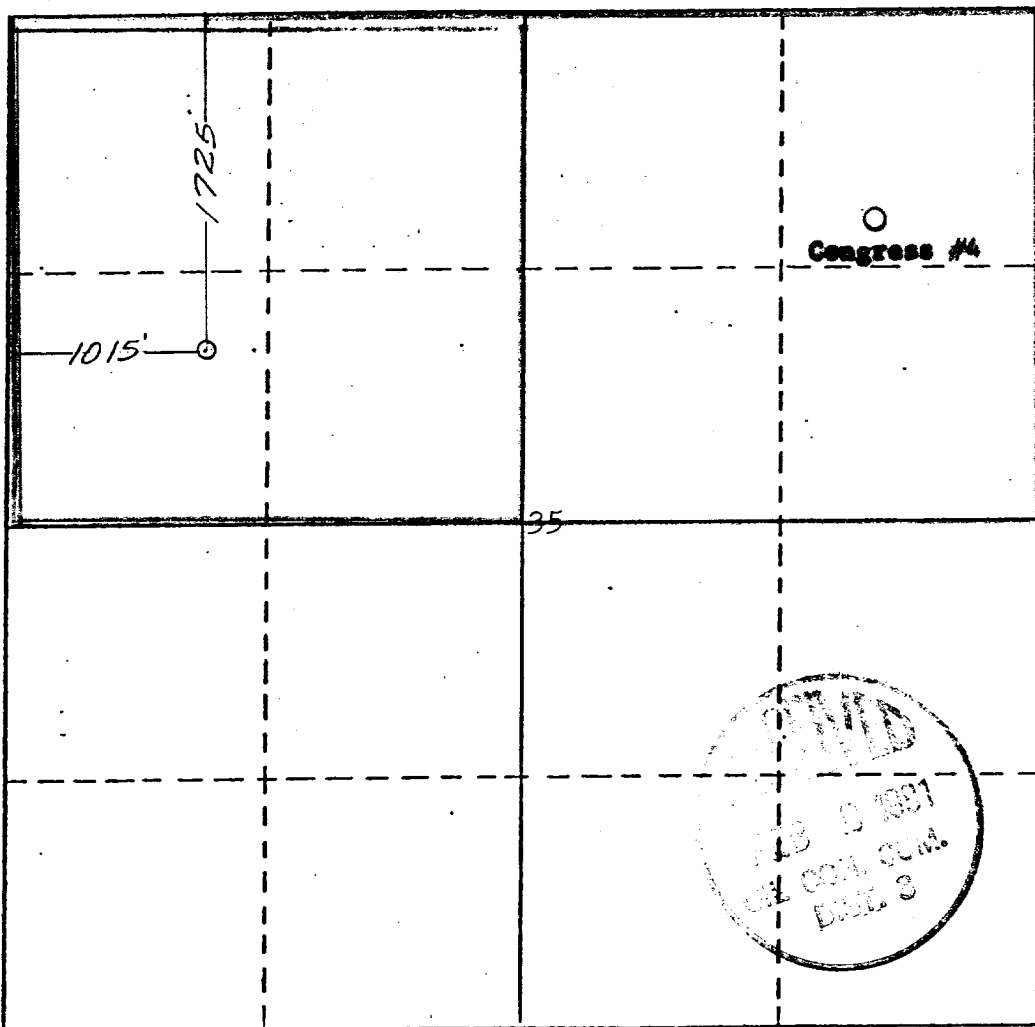
Operator <b>SUPRON ENERGY CORPORATION</b>			Lease <b>CONGRESS</b>		Well No. <b>4-E</b>
Unit Letter <b>E</b>	Section <b>35</b>	Township <b>29 NORTH</b>	Range <b>11 WEST</b>	County <b>SAN JUAN</b>	
Actual Footage Location of Well: <b>1725</b> feet from the <b>NORTH</b> line and <b>1015</b> feet from the <b>WEST</b> line					
Ground Level Elev. <b>5645</b>	Producing Formation <b>CHACRA DAKOTA</b>	Pool <b>BLOOMFIELD EXTENSION BASIN</b>	Dedicated Acreage: <b>NW/4 160.00</b> <b>N/2 320.00</b> Acres		

1. Outline the acreage dedicated to the subject well by colored pencil or hachure marks on the plat below.
2. If more than one lease is dedicated to the well, outline each and identify the ownership thereof (both as to working interest and royalty).
3. If more than one lease of different ownership is dedicated to the well, have the interests of all owners been consolidated by communitization, unitization, force-pooling, etc?

☐ Yes ☐ No If answer is "yes," type of consolidation \_\_\_\_\_

If answer is "no," list the owners and tract descriptions which have actually been consolidated. (Use reverse side of this form if necessary.) \_\_\_\_\_

No allowable will be assigned to the well until all interests have been consolidated (by communitization, unitization, forced-pooling, or otherwise) or until a non-standard unit, eliminating such interests, has been approved by the Commission.



**CERTIFICATION**

I hereby certify that the information contained herein is true and complete to the best of my knowledge and belief.

*Rudy D. Motto*

Name

**Rudy D. Motto**

Position

**Area Superintendent**


Company

**Supron Energy Corporation**

Date

**October 7, 1980**

I hereby certify that the well location shown on this plat was plotted from field notes of actual surveys made by me or under my supervision, and that the same is true and correct to the best of my knowledge and belief.



Date Surveyed

**September 30, 1980**

Registered Professional Engineer and/or Land Surveyor

*James P. Leese*  
**James P. Leese**

Certificate No.

**1463**



## Schematic - Current

Well Name: CONGRESS #4E

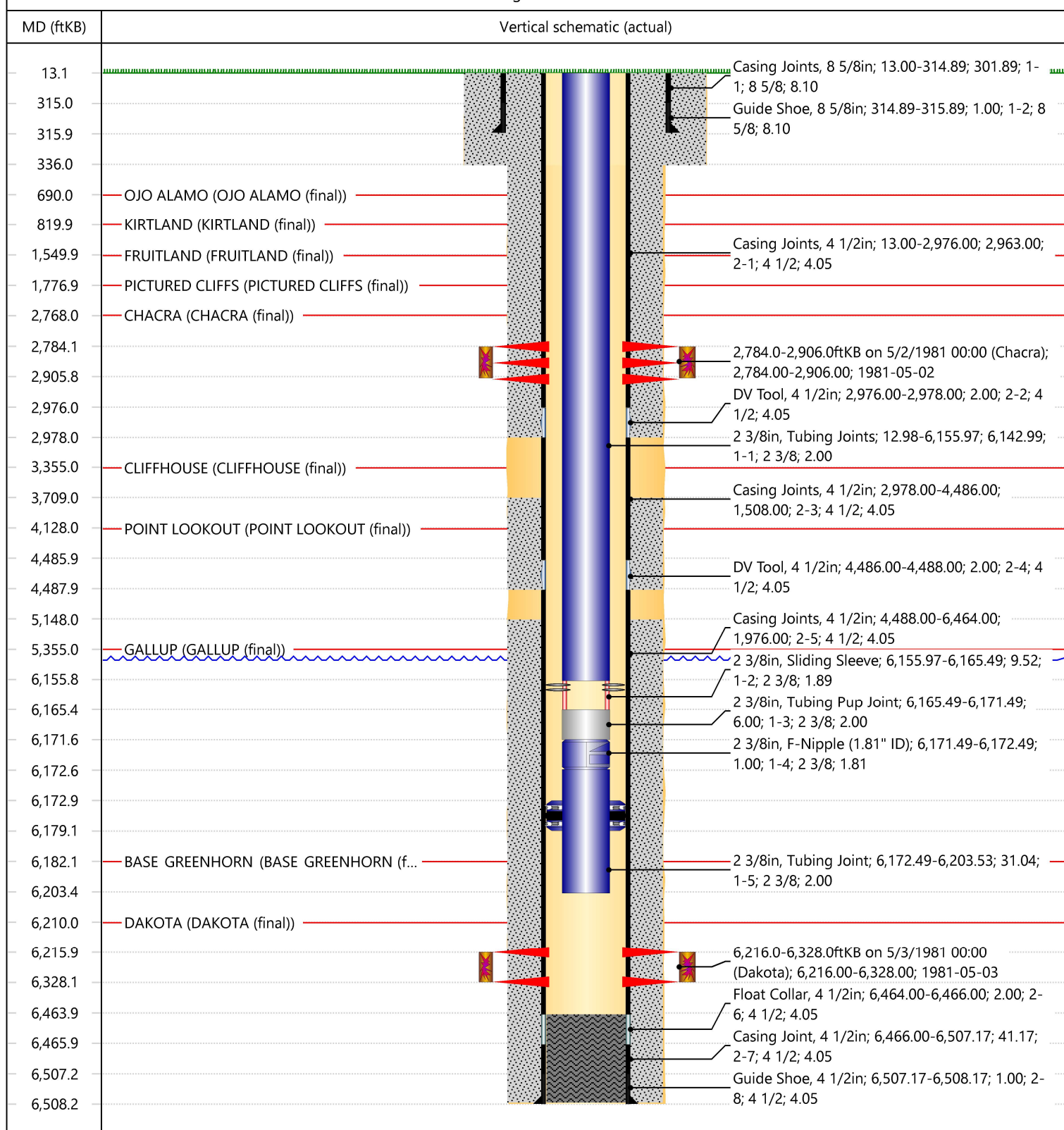
API / UWI 3004524837	Surface Legal Location 035-029N-011W-E	Field Name OTERO (CHACRA) GAS	License No.	State/Province NEW MEXICO	Well Configuration Type
Original KB/RT Elevation (ft) 5,658.00	KB-Ground Distance (ft) 13.00	Original Spud Date 3/3/1981 00:00	Rig Release Date	PBTD (All) (ftKB) Original Hole - 6,464.0	Total Depth All (TVD) (ftKB)

## Most Recent Job

Job Category	Primary Job Type	Secondary Job Type	Actual Start Date	End Date
--------------	------------------	--------------------	-------------------	----------

TD: 6,508.2

Original Hole





## Schematic - Proposed

Well Name: CONGRESS #4E

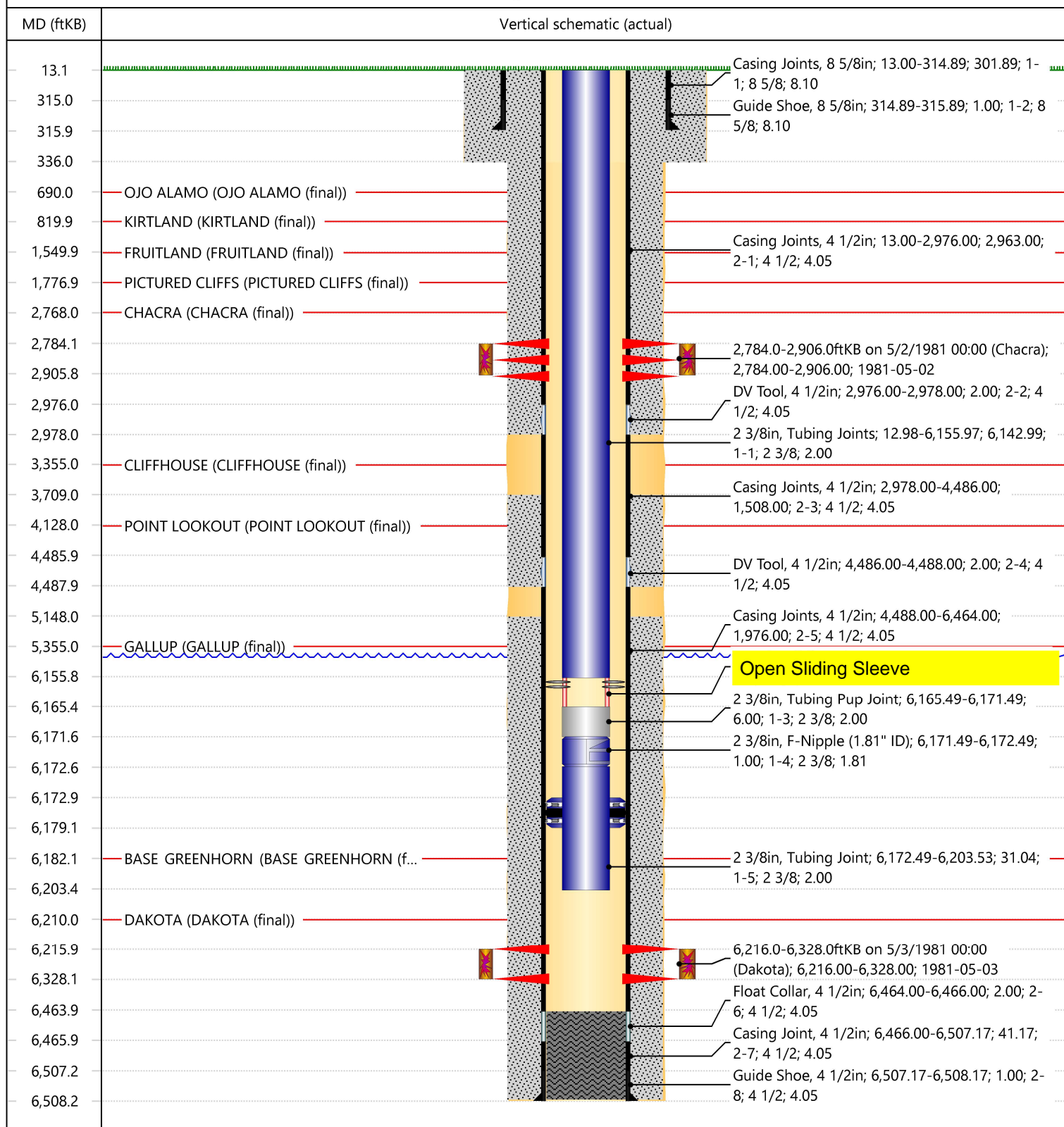
API / UWI 3004524837	Surface Legal Location 035-029N-011W-E	Field Name OTERO (CHACRA) GAS	License No.	State/Province NEW MEXICO	Well Configuration Type
Original KB/RT Elevation (ft) 5,658.00	KB-Ground Distance (ft) 13.00	Original Spud Date 3/3/1981 00:00	Rig Release Date	PBTD (All) (ftKB) Original Hole - 6,464.0	Total Depth All (TVD) (ftKB)

## Most Recent Job

Job Category	Primary Job Type	Secondary Job Type	Actual Start Date	End Date
--------------	------------------	--------------------	-------------------	----------

TD: 6,508.2

Original Hole



**District I**

1625 N. French Dr., Hobbs, NM 88240  
Phone:(575) 393-6161 Fax:(575) 393-0720

**District II**

811 S. First St., Artesia, NM 88210  
Phone:(575) 748-1283 Fax:(575) 748-9720

**District III**

1000 Rio Brazos Rd., Aztec, NM 87410  
Phone:(505) 334-6178 Fax:(505) 334-6170

**District IV**

1220 S. St Francis Dr., Santa Fe, NM 87505  
Phone:(505) 476-3470 Fax:(505) 476-3462

**State of New Mexico**  
**Energy, Minerals and Natural Resources**  
**Oil Conservation Division**  
**1220 S. St Francis Dr.**  
**Santa Fe, NM 87505**

COMMENTS

Action 44372

## COMMENTS

Operator: HILCORP ENERGY COMPANY 1111 Travis Street Houston, TX 77002	OGRID: 372171
	Action Number: 44372
	Action Type: [C-107] Down Hole Commingle (C-107A)

## COMMENTS

Created By	Comment	Comment Date
kpickford	DHC-5155	8/27/2021

**District I**  
1625 N. French Dr., Hobbs, NM 88240  
Phone:(575) 393-6161 Fax:(575) 393-0720  
**District II**  
811 S. First St., Artesia, NM 88210  
Phone:(575) 748-1283 Fax:(575) 748-9720  
**District III**  
1000 Rio Brazos Rd., Aztec, NM 87410  
Phone:(505) 334-6178 Fax:(505) 334-6170  
**District IV**  
1220 S. St Francis Dr., Santa Fe, NM 87505  
Phone:(505) 476-3470 Fax:(505) 476-3462

**State of New Mexico**  
**Energy, Minerals and Natural Resources**  
**Oil Conservation Division**  
**1220 S. St Francis Dr.**  
**Santa Fe, NM 87505**

CONDITIONS  
  
Action 44372

CONDITIONS

Operator: HILCORP ENERGY COMPANY 1111 Travis Street Houston, TX 77002	OGRID: 372171
	Action Number: 44372
	Action Type: [C-107] Down Hole Commingle (C-107A)

CONDITIONS

Created By	Condition	Condition Date
kpickford	None	8/27/2021