

RECEIVED: 09/15/21	REVIEWER: LRL	TYPE: NSL	APP NO: pLEL2125858416
--------------------	---------------	-----------	------------------------

ABOVE THIS TABLE FOR OCD DIVISION USE ONLY

NEW MEXICO OIL CONSERVATION DIVISION
- Geological & Engineering Bureau -
1220 South St. Francis Drive, Santa Fe, NM 87505

**ADMINISTRATIVE APPLICATION CHECKLIST**

THIS CHECKLIST IS MANDATORY FOR ALL ADMINISTRATIVE APPLICATIONS FOR EXCEPTIONS TO DIVISION RULES AND REGULATIONS WHICH REQUIRE PROCESSING AT THE DIVISION LEVEL IN SANTA FE

Applicant: Matador Production Company **OGRID Number:** 228937
Well Name: Joe Hollingsworth Fee #201H **API:** Pending
Pool: Purple Sage; Wolfcamp (Gas) **Pool Code:** 98220

SUBMIT ACCURATE AND COMPLETE INFORMATION REQUIRED TO PROCESS THE TYPE OF APPLICATION INDICATED BELOW

1) TYPE OF APPLICATION: Check those which apply for [A]

A. Location - Spacing Unit - Simultaneous Dedication

☒ NSL

☐ NSP (PROJECT AREA)

☐ NSP (PRORATION UNIT)

☐ SD

B. Check one only for [I] or [II]

[I] Commingling - Storage - Measurement

☐ DHC

☐ CTB

☐ PLC

☐ PC

☐ OLS

☐ OLM

[II] Injection - Disposal - Pressure Increase - Enhanced Oil Recovery

☐ WFX

☐ PMX

☐ SWD

☐ IPI

☐ EOR

☐ PPR

2) NOTIFICATION REQUIRED TO: Check those which apply.

A. ☒ Offset operators or lease holders

B. ☐ Royalty, overriding royalty owners, revenue owners

C. ☐ Application requires published notice

D. ☐ Notification and/or concurrent approval by SLO

E. ☒ Notification and/or concurrent approval by BLM

F. ☐ Surface owner

G. ☐ For all of the above, proof of notification or publication is attached, and/or,

H. ☐ No notice required

FOR OCD ONLY

☐ Notice Complete

☐ Application
Content
Complete

3) CERTIFICATION: I hereby certify that the information submitted with this application for administrative approval is **accurate** and **complete** to the best of my knowledge. I also understand that **no action** will be taken on this application until the required information and notifications are submitted to the Division.

Note: Statement must be completed by an individual with managerial and/or supervisory capacity.

Kyle Perkins

Print or Type Name

9/15/21
Date

972-371-5202

Phone Number

[Signature]
Signature

kperkins@matadorresources.com
e-mail Address

District I
1625 N. French Dr., Hobbs, NM 88240
Phone: (575) 393-6161 Fax: (575) 393-0720
District II
811 S. First St., Artesia, NM 88210
Phone: (575) 748-1283 Fax: (575) 748-9720
District III
1000 Rio Brazos Road, Aztec, NM 87410
Phone: (505) 334-6178 Fax: (505) 334-6170
District IV
1220 S. St. Francis Dr., Santa Fe, NM 87505
Phone: (505) 476-3460 Fax: (505) 476-3462

State of New Mexico
Energy, Minerals & Natural Resources
Department
OIL CONSERVATION DIVISION
1220 South St. Francis Dr.
Santa Fe, NM 87505

FORM C-102

Revised August 1, 2011

Submit one copy to appropriate

District Office

☐ AMENDED REPORT

WELL LOCATION AND ACREAGE DEDICATION PLAT

¹ API Number	² Pool Code 98220	³ Pool Name Purple Sage; Wolfcamp (Gas)
⁴ Property Code	⁵ Property Name JOE HOLLINGSWORTH FEE	⁶ Well Number 201H
⁷ OGRID No. 228937	⁸ Operator Name MATADOR PRODUCTION COMPANY	⁹ Elevation 3073'

¹⁰Surface Location

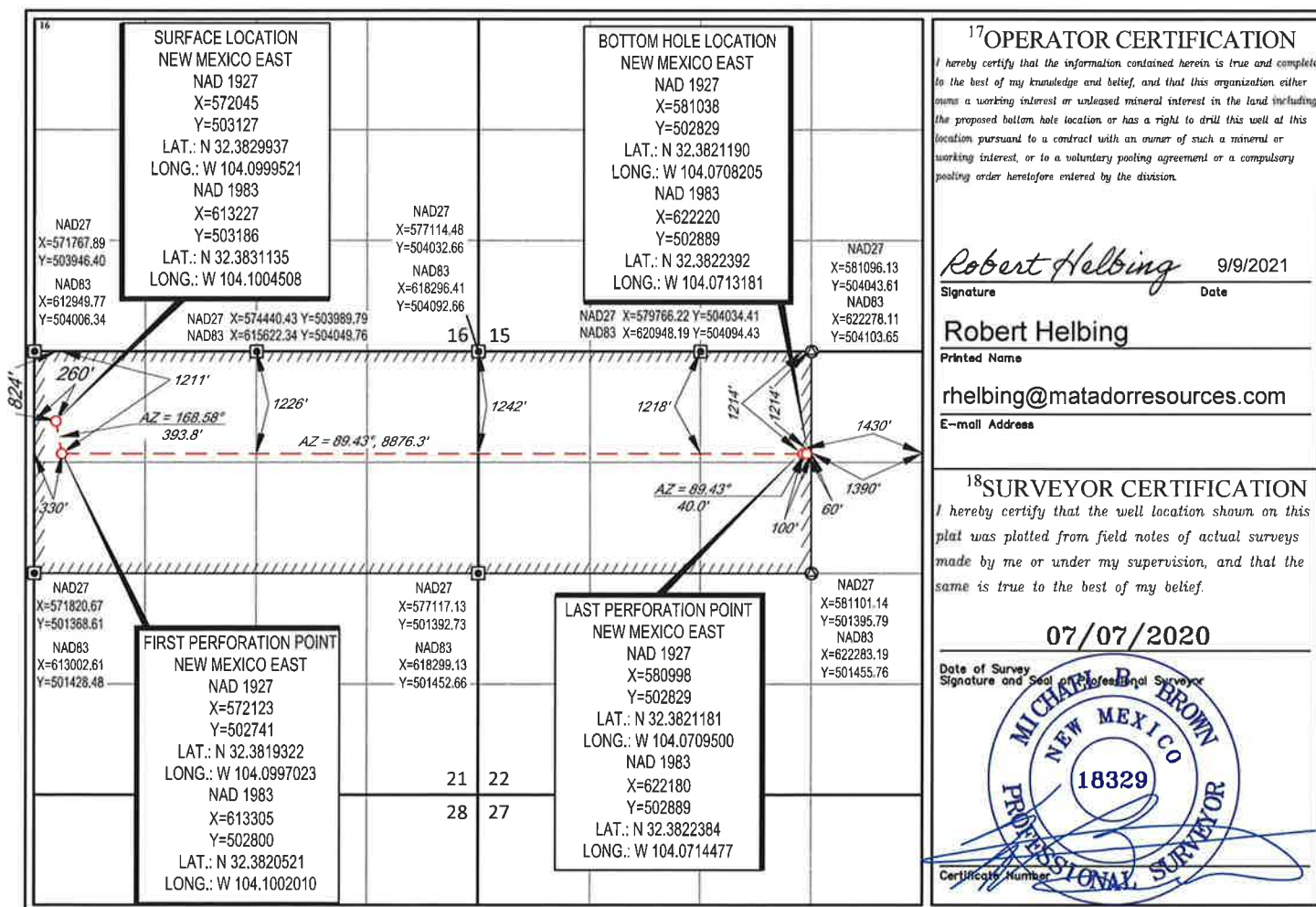
UL or lot no.	Section	Township	Range	Lot Idn	Feet from the	North/South line	Feet from the	East/West line	County
D	21	22-S	28-E	-	824'	NORTH	260'	WEST	EDDY

¹¹Bottom Hole Location If Different From Surface

UL or lot no.	Section	Township	Range	Lot Idn	Feet from the	North/South line	Feet from the	East/West line	County
B	22	22-S	28-E	-	1214'	NORTH	1390'	EAST	EDDY

¹² Dedicated Acres 560	¹³ Joint or Infill	¹⁴ Consolidation Code	¹⁵ Order No.
--------------------------------------	-------------------------------	----------------------------------	-------------------------

No allowable will be assigned to this completion until all interests have been consolidated or a non-standard unit has been approved by the division.



S:\SURVEY\MATADOR_RESOURCES\JOE_HOLLINGSWORTH_21-22S-28E\FINAL_PRODUCTS\LO_JOE_HOLLINGSWORTH_FEE_201H_REV5_ALT.DWG 9/9/2021 11:15:21 AM adisabella

Type	Affected Party	Location	Date Letter Sent	Tracking Number
Unit Operator Mineral Owner	XTO Permian Operating, LLC Bureau of Land Management	E/2 NE/4 of Section 22, T22S, R28E and the W/2 NW/4 of Section 23, T22S, R28E E/2 NE/4 of Section 22, T22S, R28E and the W/2 NW/4 of Section 23, T22S, R28E	9/15/2021 9/15/2021	9489 0090 0027 6120 9879 99 9489 0090 0027 6120 9880 02

Matador Production Company

One Lincoln Centre • 5400 LBJ Freeway • Suite 1500 • Dallas, Texas 75240

Voice 972.371.5202

kperkins@matadorresources.com

Kyle Perkins

Vice President and Assistant General Counsel

September 15, 2021

VIA CERTIFIED MAIL/RRR

TO AFFECTED PARTIES

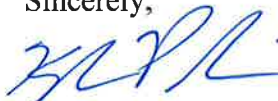
Re: Application for Administrative Approval of Non-Standard Location for Matador's Joe Hollingsworth Fee #201H (API pending) –Purple Sage; Wolfcamp (Gas) (Pool Code 98220).

To Whom It May Concern,

Enclosed is a copy of the above-referenced application that was filed with the New Mexico Oil Conservation Division on this date. Any objection to this application must be filed in writing within twenty days from this date with the New Mexico Oil Conservation Division, 1220 South St. Francis Drive, Santa Fe, New Mexico 87505. If no objection is received within this twenty-day period, this application may be approved administratively by the Division.

If you have any questions about this application, please give me a call at your convenience.

Sincerely,



Kyle Perkins

Matador Production Company

One Lincoln Centre • 5400 LBJ Freeway • Suite 1500 • Dallas, Texas 75240

Voice 972.371.5202

kperkins@matadorresources.com

Kyle Perkins

Vice President and Assistant General Counsel

September 15, 2021

VIA ONLINE FILING

Mr. Leonard R. Lowe
Engineering Bureau
New Mexico Oil Conservation Division
1220 South St. Francis Drive
Santa Fe, New Mexico 87505

Re: Application for Administrative Approval of Non-Standard Location for Matador's Joe Hollingsworth Fee #201H (API pending) –Purple Sage; Wolfcamp (Gas) (Pool Code 98220).

Dear Mr. Lowe,

Matador Production Company respectfully requests administrative approval of a non-standard location for our Joe Hollingsworth Fee #201H (API pending), to be completed in the Purple Sage; Wolfcamp (Gas) (Pool Code 98220). The Division's rules for horizontal wells require the last take point to be no closer than 330 feet from the outer boundary of the horizontal spacing unit; Matador's application requests approval for the last take point to be 100 feet from the outer boundary of the spacing unit. Matador will be filing its application for a drilling permit for this well separately in the near future.

1. Well name: Joe Hollingsworth Fee #201H (API pending)
2. Pool: Purple Sage; Wolfcamp (Gas) (Pool Code 98220)
3. Horizontal Spacing Unit: N/2 of Section 21, NW/4 of Section 22, and W/2NE/4 of Section 22, Township 22 South, Range 28 East, NMPM, Eddy County, New Mexico.

A copy of a draft form C102 for the well is enclosed. The well will be the defining well in this horizontal spacing unit.

4. Acreage in Horizontal Spacing Unit: 560 acres.

Mr. Leonard R. Lowe
Sept. 15, 2021
Page 2

5. Well Location:

- a. Surface Location: 824' FNL, 260 FWL of Section 21, T22S, R28E
 - b. First Take Point: 1211' FNL, 330' FWL of Section 21, T22S, R28E
 - c. Last Take Point: 1214' FNL, 1430' FEL of Section 22, T22S, R28E
 - d. Bottom Hole Location: 1214' FNL, 1390' FEL of Section 22, T22S, R28E
6. Matador requests this non-standard location because it will allow for the most efficient development of this acreage, thereby preventing waste. The well is in a gas pool and we expect it to produce both oil and gas.
7. The area of encroachment is the E/2 NE/4 of Section 22, T22S, R28E and the W/2 NW/4 of Section 23, T22S, R28E, as show on the enclosed map. The area of encroachment is Federal acreage that is part of a Federal unit (the Big Eddy Unit) for which XTO Permian Operating, LLC is the designated operator. Matador will provide notice of this application to both XTO Permian Operating, LLC and the Bureau of Land Management, as shown on the enclosed exhibit.

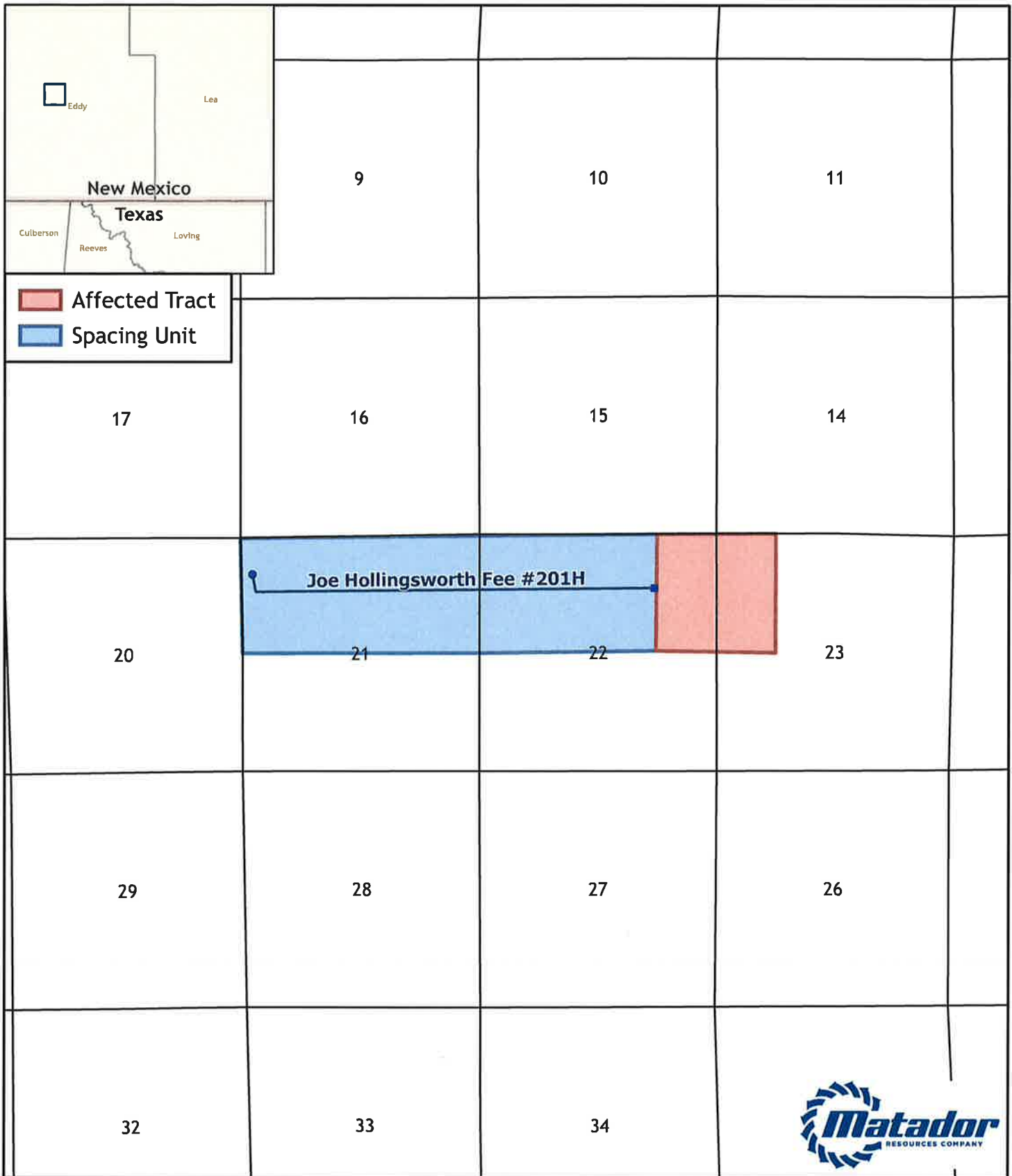
If you would like any additional information regarding this application, please let me know.

Sincerely,



Kyle Perkins

Joe Hollingsworth Fee #201H



This cartographic product is for informational purposes and may not have been prepared for, or be suitable for, legal, engineering, or surveying purposes. Users of this information should review or consult the primary data and information sources to ascertain the validity of the information.

Map Prepared by: agreeen
Project: JoeHollingsworthExhibit
Date: 9/14/2021

Coordinate System: NAD 1927 StatePlane New Mexico East FIPS 3001

0 1,500 3,000 6,000 Feet

District I
1625 N. French Dr., Hobbs, NM 88240
Phone:(575) 393-6161 Fax:(575) 393-0720
District II
811 S. First St., Artesia, NM 88210
Phone:(575) 748-1283 Fax:(575) 748-9720
District III
1000 Rio Brazos Rd., Aztec, NM 87410
Phone:(505) 334-6178 Fax:(505) 334-6170
District IV
1220 S. St Francis Dr., Santa Fe, NM 87505
Phone:(505) 476-3470 Fax:(505) 476-3462

State of New Mexico
Energy, Minerals and Natural Resources
Oil Conservation Division
1220 S. St Francis Dr.
Santa Fe, NM 87505

CONDITIONS

Action 48878

CONDITIONS

Operator: MATADOR PRODUCTION COMPANY One Lincoln Centre Dallas, TX 75240	OGRID: 228937
	Action Number: 48878
	Action Type: [UF-NSL] Non-Standard Location (NSL)

CONDITIONS

Created By	Condition	Condition Date
llowe	None	9/15/2021