

RECEIVED: 09/23/21	REVIEWER: LRL	TYPE: NSP	APP NO: pLEL2126729417
--------------------	---------------	-----------	------------------------

ABOVE THIS TABLE FOR OCD DIVISION USE ONLY

NEW MEXICO OIL CONSERVATION DIVISION  
- Geological & Engineering Bureau -  
1220 South St. Francis Drive, Santa Fe, NM 87505



ADMINISTRATIVE APPLICATION CHECKLIST

THIS CHECKLIST IS MANDATORY FOR ALL ADMINISTRATIVE APPLICATIONS FOR EXCEPTIONS TO DIVISION RULES AND REGULATIONS WHICH REQUIRE PROCESSING AT THE DIVISION LEVEL IN SANTA FE

Applicant: Matador Production Company OGRID Number: 228937  
Well Name: Michael Ryan Fed Com #204H and #203H API: Pending  
Pool: Purple Sage; Wolfcamp (Gas) Pool Code: 98220

SUBMIT ACCURATE AND COMPLETE INFORMATION REQUIRED TO PROCESS THE TYPE OF APPLICATION INDICATED BELOW

1) TYPE OF APPLICATION: Check those which apply for [A]

A. Location - Spacing Unit - Simultaneous Dedication

☐ NSL

☐ NSP (PROJECT AREA)

☒ NSP (PRORATION UNIT)

☐ SD

B. Check one only for [I] or [II]

[I] Commingling - Storage - Measurement

☐ DHC

☐ CTB

☐ PLC

☐ PC

☐ OLS

☐ OLM

[II] Injection - Disposal - Pressure Increase - Enhanced Oil Recovery

☐ WFX

☐ PMX

☐ SWD

☐ IPI

☐ EOR

☐ PPR

2) NOTIFICATION REQUIRED TO: Check those which apply.

A. ☒ Offset operators or lease holders

B. ☐ Royalty, overriding royalty owners, revenue owners

C. ☐ Application requires published notice

D. ☐ Notification and/or concurrent approval by SLO

E. ☒ Notification and/or concurrent approval by BLM

F. ☐ Surface owner

G. ☐ For all of the above, proof of notification or publication is attached, and/or,

H. ☐ No notice required

FOR OCD ONLY

☐ Notice Complete

☐ Application  
Content  
Complete

3) CERTIFICATION: I hereby certify that the information submitted with this application for administrative approval is **accurate** and **complete** to the best of my knowledge. I also understand that **no action** will be taken on this application until the required information and notifications are submitted to the Division.

Note: Statement must be completed by an individual with managerial and/or supervisory capacity.

Kyle Perkins  
Print or Type Name

9/23/21  
Date

972-371-5202  
Phone Number

[Signature]  
Signature

kperkins@matadorresources.com  
e-mail Address

District I  
1625 N. French Dr., Hobbs, NM 88240  
Phone: (575) 393-6161 Fax: (575) 393-0720  
District II  
811 S. First St., Artesia, NM 88210  
Phone: (575) 748-1283 Fax: (575) 748-9720  
District III  
1000 Rio Brazos Road, Aztec, NM 87410  
Phone: (505) 334-6178 Fax: (505) 334-6170  
District IV  
1220 S. St. Francis Dr., Santa Fe, NM 87505  
Phone: (505) 476-3460 Fax: (505) 476-3462

State of New Mexico  
Energy, Minerals & Natural Resources  
Department  
OIL CONSERVATION DIVISION  
1220 South St. Francis Dr.  
Santa Fe, NM 87505

FORM C-102

Revised August 1, 2011

Submit one copy to appropriate

District Office

☐ AMENDED REPORT

## WELL LOCATION AND ACREAGE DEDICATION PLAT

<sup>1</sup> API Number	<sup>2</sup> Pool Code 98220	<sup>3</sup> Pool Name Purple Sage; Wolfcamp (Gas)
<sup>4</sup> Property Code	<sup>5</sup> Property Name MICHAEL RYAN FED COM	<sup>6</sup> Well Number 203H
<sup>7</sup> OGRID No. 228937	<sup>8</sup> Operator Name MATADOR PRODUCTION COMPANY	<sup>9</sup> Elevation 3078'

<sup>10</sup>Surface Location

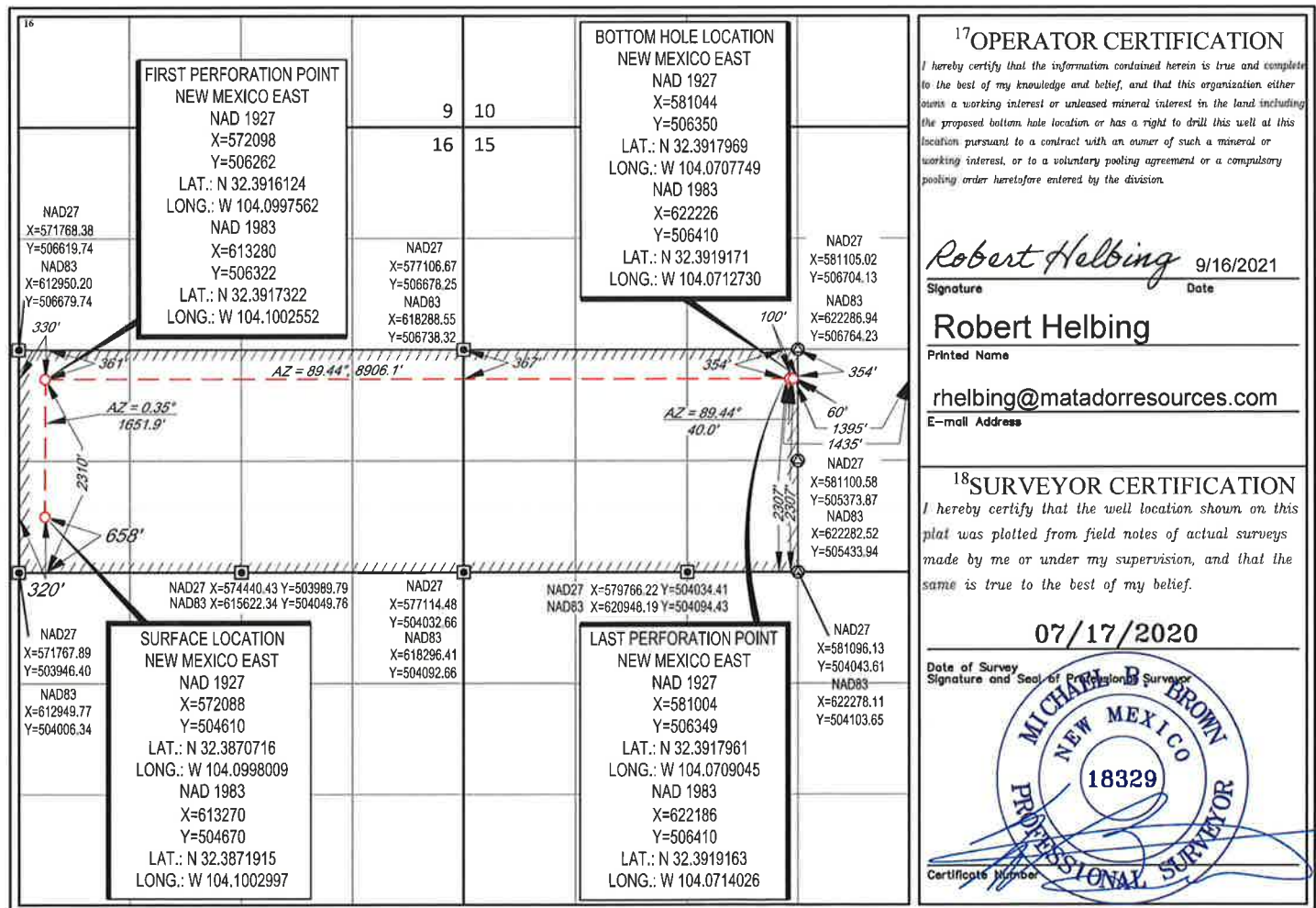
UL or lot no.	Section	Township	Range	Lot Idn	Feet from the	North/South line	Feet from the	East/West line	County
M	16	22-S	28-E	-	658'	SOUTH	320'	WEST	EDDY

<sup>11</sup>Bottom Hole Location If Different From Surface

UL or lot no.	Section	Township	Range	Lot Idn	Feet from the	North/South line	Feet from the	East/West line	County
J	15	22-S	28-E	-	2307'	SOUTH	1395'	EAST	EDDY

<sup>12</sup> Dedicated Acres 560	<sup>13</sup> Joint or Infill	<sup>14</sup> Consolidation Code	<sup>15</sup> Order No.
--------------------------------------	-------------------------------	----------------------------------	-------------------------

No allowable will be assigned to this completion until all interests have been consolidated or a non-standard unit has been approved by the division.



S:\SURVEY\MATADOR\_RESOURCES\MICHAEL\_RYAN\_16-22S-28E\FINAL\_PRODUCTS\SILO\_MICHAEL\_RYAN\_FED\_COM\_203H\_REV6\_ALT.DWG 9/15/2021 3:28:49 PM adisabella

District I  
1625 N. French Dr., Hobbs, NM 88240  
Phone: (575) 393-6161 Fax: (575) 393-0720  
District II  
811 S. First St., Artesia, NM 88210  
Phone: (575) 748-1283 Fax: (575) 748-9720  
District III  
1000 Rio Brazos Road, Aztec, NM 87410  
Phone: (505) 334-6178 Fax: (505) 334-6170  
District IV  
1220 S. St. Francis Dr., Santa Fe, NM 87505  
Phone: (505) 476-3460 Fax: (505) 476-3462

State of New Mexico  
Energy, Minerals & Natural Resources  
Department  
OIL CONSERVATION DIVISION  
1220 South St. Francis Dr.  
Santa Fe, NM 87505

FORM C-102

Revised August 1, 2011

Submit one copy to appropriate

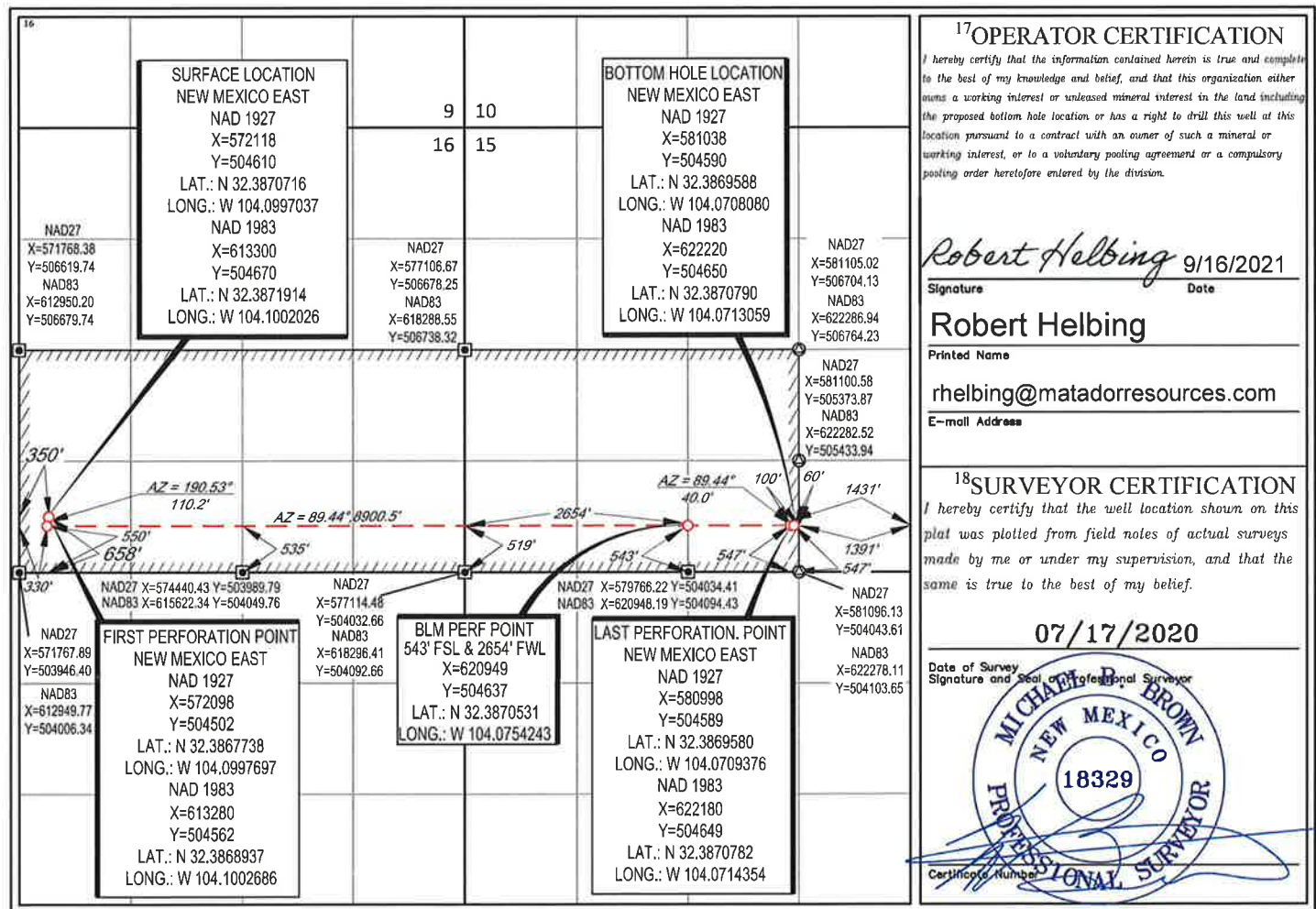
District Office

☐ AMENDED REPORT

## WELL LOCATION AND ACREAGE DEDICATION PLAT

<sup>1</sup> API Number		<sup>2</sup> Pool Code 98220		<sup>3</sup> Pool Name Purple Sage; Wolfcamp (Gas)	
<sup>4</sup> Property Code		<sup>5</sup> Property Name MICHAEL RYAN FED COM			<sup>6</sup> Well Number 204H
<sup>7</sup> OGRID No. 228937		<sup>8</sup> Operator Name MATADOR PRODUCTION COMPANY			<sup>9</sup> Elevation 3078'
<sup>10</sup> Surface Location					
UL or lot no. M	Section 16	Township 22-S	Range 28-E	Lot Idn -	Feet from the 658'
		North/South line SOUTH		Feet from the 350'	East/West line WEST
				County EDDY	
<sup>11</sup> Bottom Hole Location If Different From Surface					
UL or lot no. O	Section 15	Township 22-S	Range 28-E	Lot Idn -	Feet from the 547'
		North/South line SOUTH		Feet from the 1391'	East/West line EAST
				County EDDY	
<sup>12</sup> Dedicated Acres 560		<sup>13</sup> Joint or Infill		<sup>14</sup> Consolidation Code	
				<sup>15</sup> Order No.	

No allowable will be assigned to this completion until all interests have been consolidated or a non-standard unit has been approved by the division.



S:\SURVEY\MATADOR\_RESOURCES\MICHAEL\_RYAN\_16-228-28\FINAL\_PRODUCTS\ILO\_MICHAEL\_RYAN\_FED\_COM\_204H\_REV6\_ALT.DWG 9/15/2021 3:27:44 PM adisabella

Type	Affected Party	Location	Date Letter Sent	Tracking Number
Unit Operator Mineral Owner	XTO Permian Operating, LLC Bureau of Land Management	E/2 SE/4 of Section 15, T22S, R28E E/2 SE/4 of Section 15, T22S, R28E	9/23/2021 9/23/2021	9489 0090 0027 6120 9879 06 9489 0090 0027 6120 9879 13



# Matador Production Company

One Lincoln Centre • 5400 LBJ Freeway • Suite 1500 • Dallas, Texas 75240

Voice 972.371.5202

[kperkins@matadorresources.com](mailto:kperkins@matadorresources.com)

---

Kyle Perkins

Vice President and Assistant General Counsel

September 23, 2021

**VIA CERTIFIED MAIL/RRR**

**TO AFFECTED PARTIES**

Re: Application for Administrative Approval of Non-Standard Horizontal Spacing Unit for Matador's Michael Ryan Fed Com #203H and #204H (API pending) –Purple Sage; Wolfcamp (Gas) (Pool Code 98220).

To Whom It May Concern,

Enclosed is a copy of the above-referenced application that was filed with the New Mexico Oil Conservation Division on this date. Any objection to this application must be filed in writing within twenty days from this date with the New Mexico Oil Conservation Division, 1220 South St. Francis Drive, Santa Fe, New Mexico 87505. If no objection is received within this twenty-day period, this application may be approved administratively by the Division.

If you have any questions about this application, please give me a call at your convenience.

Sincerely,



Kyle Perkins

# Matador Production Company

One Lincoln Centre • 5400 LBJ Freeway • Suite 1500 • Dallas, Texas 75240

Voice 972.371.5202

[kperkins@matadorresources.com](mailto:kperkins@matadorresources.com)

Kyle Perkins  
Vice President and Assistant General Counsel

September 23, 2021

## VIA ONLINE FILING

Mr. Leonard R. Lowe  
Engineering Bureau  
New Mexico Oil Conservation Division  
1220 South St. Francis Drive  
Santa Fe, New Mexico 87505

Re: Application for Administrative Approval of Non-Standard Horizontal Spacing Unit for Matador's Michael Ryan Fed Com #203H and #204H (API's pending) –Purple Sage; Wolfcamp (Gas) (Pool Code 98220).

Dear Mr. Lowe,

Matador Production Company respectfully requests administrative approval of a non-standard horizontal spacing unit for our Michael Ryan Fed Com #203H and #204H wells (API's pending), to be completed in the Purple Sage; Wolfcamp (Gas) (Pool Code 98220). The Division's rules for horizontal wells require a standard horizontal spacing unit for this gas pool to be formed using quarter (160 acre) sections; Matador's application requests approval to exclude an 80-acre tract from the last quarter section the proposed wells' completed lateral will penetrate for the reasons set forth herein. Matador will be filing its applications for a drilling permit for these wells separately in the near future. Matador has separately filed an application for non-standard location with respect to the proposed last take point of each well.

1. Pool: Purple Sage; Wolfcamp (Gas) (Pool Code 98220)
2. Horizontal Spacing Unit: S/2 of Section 16, SW/4 of Section 15, and W/2SE/4 of Section 15, Township 22 South, Range 28 East, NMPM, Eddy County, New Mexico
3. Acreage Excluded from an Otherwise Standard Horizontal Spacing Unit: E/2SE/4 of Section 15, Township 22 South, Range 28 East, NMPM, Eddy County, New Mexico

A copy of a draft form C102 for each well is enclosed.

4. Acreage in Horizontal Spacing Unit: 560 acres.

Mr. Leonard R. Lowe  
Sept. 23, 2021  
Page 2

5. Well Location:

Michael Ryan Fed Com#203H

- a. Surface Location: 658' FSL, 320 FWL of Section 16, T22S, R28E
- b. First Take Point: 2310' FSL, 330' FWL of Section 16, T22S, R28E
- c. Last Take Point: 2307' FSL, 1435' FEL of Section 15, T22S, R28E
- d. Bottom Hole Location: 2307' FSL, 1395' FEL of Section 15, T22S, R28E

Michael Ryan Fed Com #204H

- a. Surface Location: 658' FSL, 350 FWL of Section 16, T22S, R28E
- b. First Take Point: 550' FSL, 330' FWL of Section 16, T22S, R28E
- c. Last Take Point: 547' FSL, 1431' FEL of Section 15, T22S, R28E
- d. Bottom Hole Location: 547' FSL, 1391' FEL of Section 15, T22S, R28E
- e. This will be the defining well for the spacing unit, which we anticipate batch drilling with the Michael Ryan Fed Com #203H.

- 6. The acreage that is being excluded from an otherwise standard horizontal spacing unit is the E/2 SE/4 of Section 15, T22S, R28E (the "Excluded Tract"), as show on the enclosed map. The Excluded Tract is Federal acreage that is part of a Federal unit (the Big Eddy Unit) for which XTO Permian Operating, LLC is the designated operator. Based on Matador's understanding of current Bureau of Land Management policies, Matador would be unable to include the Excluded Tract in our proposed spacing unit with Matador as the operator. Accordingly, Matador has requested this non-standard horizontal spacing unit to be able to include our acreage in the W/2 SE/4 of Section 15, T22S, R28E to ensure that acreage is included in development, thereby preventing waste and protecting Matador's correlative rights.
- 7. Matador will provide notice of this application to both XTO Permian Operating, LLC and the Bureau of Land Management, as shown on the enclosed exhibit.

Mr. Leonard R. Lowe  
Sept. 23, 2021  
Page 3

If you would like any additional information regarding this application, please let me know.

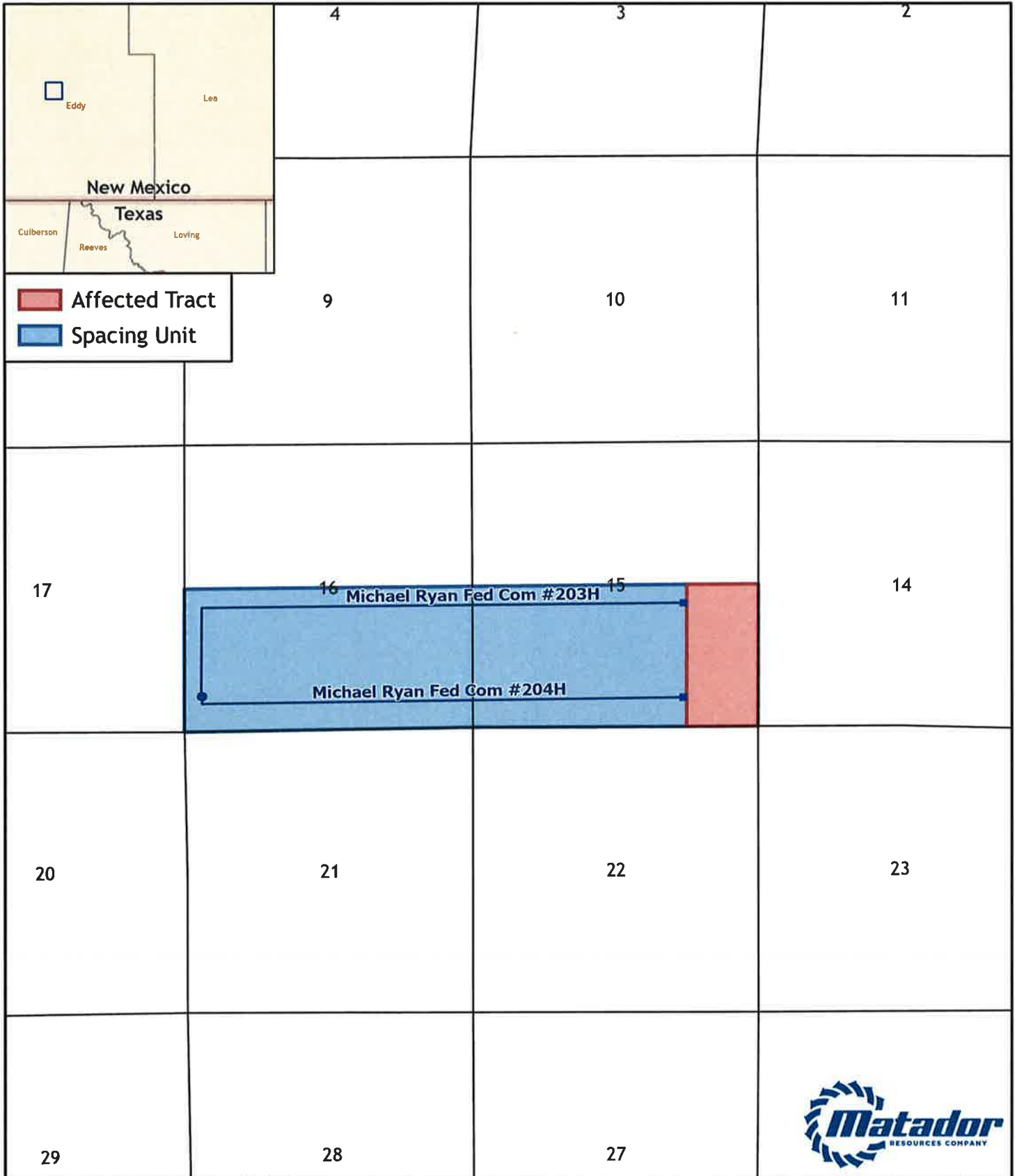
Sincerely,

A handwritten signature in blue ink, appearing to read 'K. Perkins', is written over the word 'Sincerely,'.

Kyle Perkins



# Michael Ryan Fed Com



This cartographic product is for informational purposes and may not have been prepared for, or be suitable for, legal, engineering, or surveying purposes. Users of this information should review or consult the primary data and information sources to ascertain the suitability of the information.

Map Prepared by: agreeen  
Project: MichaelRyanExhibit  
Date: 9/23/2021

Coordinate System: NAD 1927 StatePlane New Mexico East FIPS 3001

**District I**  
1625 N. French Dr., Hobbs, NM 88240  
Phone:(575) 393-6161 Fax:(575) 393-0720

**District II**  
811 S. First St., Artesia, NM 88210  
Phone:(575) 748-1283 Fax:(575) 748-9720

**District III**  
1000 Rio Brazos Rd., Aztec, NM 87410  
Phone:(505) 334-6178 Fax:(505) 334-6170

**District IV**  
1220 S. St Francis Dr., Santa Fe, NM 87505  
Phone:(505) 476-3470 Fax:(505) 476-3462

**State of New Mexico**  
**Energy, Minerals and Natural Resources**  
**Oil Conservation Division**  
**1220 S. St Francis Dr.**  
**Santa Fe, NM 87505**

CONDITIONS

Action 51500

CONDITIONS

Operator: MATADOR PRODUCTION COMPANY One Lincoln Centre Dallas, TX 75240	OGRID: 228937
	Action Number: 51500
	Action Type: [UF-NSP] Non-Standard Proration (NSP)

CONDITIONS

Created By	Condition	Condition Date
llowe	None	9/23/2021