

RECEIVED: 04/11/22	REVIEWER: LRL	TYPE: NSL	APP NO: pLEL2210161407
--------------------	---------------	-----------	------------------------

ABOVE THIS TABLE FOR OCD DIVISION USE ONLY

NEW MEXICO OIL CONSERVATION DIVISION
 - Geological & Engineering Bureau -
 1220 South St. Francis Drive, Santa Fe, NM 87505

**ADMINISTRATIVE APPLICATION CHECKLIST**

THIS CHECKLIST IS MANDATORY FOR ALL ADMINISTRATIVE APPLICATIONS FOR EXCEPTIONS TO DIVISION RULES AND
 REGULATIONS WHICH REQUIRE PROCESSING AT THE DIVISION LEVEL IN SANTA FE

Applicant: Avant Operating, LLC **OGRID Number:** 330396
Well Name: Golden Tee 31 Fed Com 505H **API:** 30-025-49331
Pool: Antelope Ridge; Bone Spring, North **Pool Code:** 2205

**SUBMIT ACCURATE AND COMPLETE INFORMATION REQUIRED TO PROCESS THE TYPE OF APPLICATION
 INDICATED BELOW**

1) TYPE OF APPLICATION: Check those which apply for [A]

A. Location - Spacing Unit - Simultaneous Dedication

☒ NSL ☐ NSP (PROJECT AREA) ☐ NSP (PRORATION UNIT) ☐ SD

B. Check one only for [I] or [II]

[I] Commingling - Storage - Measurement

☐ DHC ☐ CTB ☐ PLC ☐ PC ☐ OLS ☐ OLM

[II] Injection - Disposal - Pressure Increase - Enhanced Oil Recovery

☐ WFX ☐ PMX ☐ SWD ☐ IPI ☐ EOR ☐ PPR
2) NOTIFICATION REQUIRED TO: Check those which apply.

- A. ☐ Offset operators or lease holders
 B. ☒ Royalty, overriding royalty owners, revenue owners
 C. ☐ Application requires published notice
 D. ☐ Notification and/or concurrent approval by SLO
 E. ☒ Notification and/or concurrent approval by BLM
 F. ☐ Surface owner
 G. ☒ For all of the above, proof of notification or publication is attached, and/or,
 H. ☐ No notice required

FOR OCD ONLY

☐ Notice Complete
☐ Application
 Content
 Complete

- 3) CERTIFICATION:** I hereby certify that the information submitted with this application for administrative approval is **accurate** and **complete** to the best of my knowledge. I also understand that **no action** will be taken on this application until the required information and notifications are submitted to the Division.

Note: Statement must be completed by an individual with managerial and/or supervisory capacity.

Brian Wood

Print or Type Name

Signature

4-11-21

Date

505-466-8120

Phone Number

brian@permitswest.com

e-mail Address

DISTRICT I
1625 N. French Dr., Hobbs, N.M. 88240
Phone: (575) 393-6161 Fax: (575) 393-0720

DISTRICT II
811 S. First St., Artesia, N.M. 88210
Phone: (575) 748-1283 Fax: (575) 748-9720

DISTRICT III
1000 Rio Brazos Rd., Aztec, N.M. 87410
Phone: (505) 334-6178 Fax: (505) 334-6170

DISTRICT IV
1220 S. St. Francis Dr., Santa Fe, N.M. 87505
Phone: (505) 476-3480 Fax: (505) 476-3482

State of New Mexico
Energy, Minerals & Natural Resources Department

OIL CONSERVATION DIVISION

1220 South St. Francis Dr.
Santa Fe, N.M. 87505

EXHIBIT B

Form C-102

Revised August 1, 2011

Submit one copy to appropriate
District Office

☒ AMENDED REPORT
revised SHL & BHL

WELL LOCATION AND ACREAGE DEDICATION PLAT

¹ API Number 30-025-49331	² Pool Code 2205	³ Pool Name ANTELOPE RIDGE; BONE SPRING, NORTH
⁴ Property Code 331355	⁵ Property Name Golden Tee 31 Fed Com	
⁷ OGRID No. 330396	⁶ Operator Name Avant Operating, LLC	⁸ Well Number 505H
		⁹ Elevation 3474

¹⁰ Surface Location

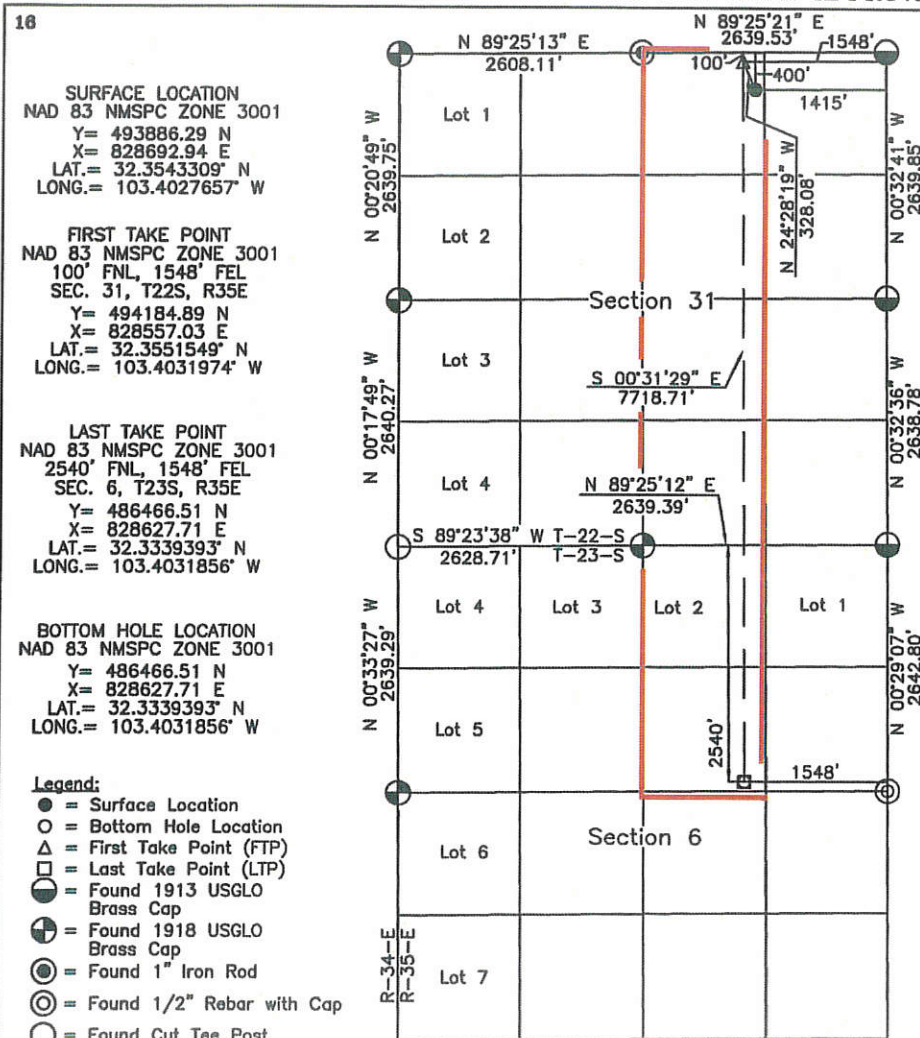
UL or lot no.	Section	Township	Range	Lot Idn	Feet from the	North/South line	Feet from the	East/West line	County
B	31	22 S	35 E		400	North	1415	East	Lea

¹¹ Bottom Hole Location If Different From Surface

UL or lot no.	Section	Township	Range	Lot Idn	Feet from the	North/South line	Feet from the	East/West line	County
G	6	23 S	35 E		2540	North	1548	East	Lea

¹² Dedicated Acres 240.15	¹³ Joint or Infill	¹⁴ Consolidation Code C	¹⁵ Order No.
--	-------------------------------	--	-------------------------

NO ALLOWABLE WILL BE ASSIGNED TO THIS COMPLETION UNTIL ALL INTERESTS HAVE BEEN CONSOLIDATED
OR A NON-STANDARD UNIT HAS BEEN APPROVED BY THE DIVISION

**17 OPERATOR CERTIFICATION**

I hereby certify that the information contained herein is true and complete to the best of my knowledge and belief, and that this organization either owns a working interest or unleased mineral interest in the land including the proposed bottom hole location or has a right to drill this well at this location pursuant to a contract with an owner of such a mineral or working interest, or to a voluntary pooling agreement or a compulsory pooling order heretofore entered by the division.

Brian Wood 3-19-22
Signature Date

BRIAN WOOD

Printed Name
brian@permitswest.com


E-mail Address
505 466-8120

18 SURVEYOR CERTIFICATION

I hereby certify that the well location shown on this plat was plotted from field notes of actual surveys made by me or under my supervision, and that the same is true and correct to the best of my belief.

12/27/21

Date of Survey
Plat Revised: 2/1/22
Signature and Seal of Professional Surveyor



17078
Certificate Number

PERMITS WEST, INC.

PROVIDING PERMITS for LAND USERS
37 Verano Loop, Santa Fe, New Mexico 87508 (505) 466-8120

EXHIBIT E

April 11, 2022

BLM
620 E. Greene St.
Carlsbad NM 88220

As required by New Mexico Oil Conservation Division (NMOCD) Rules, I am notifying you of the following nonstandard location (NSL) for a well. This letter is a notice only. No action is needed unless you have questions or objections.

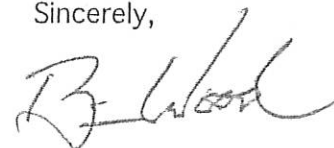
Avant Operating, LLC is applying for NSL approval for its Golden Tee 31 Fed Com 505H as an Antelope Ridge; Bone Spring, North oil well. Minimum NMOCD distance for such an oil well's take points is 330' from the perpendicular dedication boundary. The well's take points are 102' further east than is standard (see attached application) for the Antelope Ridge; Bone Spring, North pool. Thus, it is a nonstandard location.

Well Name: Golden Tee 31 Fed Com 505H TVD: 10,500' MD: 18,041'
Proposed NSL Zone: 2nd Bone Spring
NSL Acreage Dedication: 240.15 acres (W2E2 31-22s-35e and Lot 2 & SWNE 6-23s-35e, Lea County, NM) on BLM leases NMNM-128836 & NMNM-141530
Surface Hole Location: 400' FNL & 1415' FEL 31-22s-35e (15 air miles SW of Eunice, NM)
Applicant Name: Avant Operating, LLC (720) 746-5045
Applicant's Address: 1515 Wynkoop St., Suite 700, Denver CO 80202

Submittal Information: Application for a nonstandard location will be filed with the NM Oil Conservation Division (NMOCD). If you have an objection, then it must be filed in writing within 20 days from the date the NMOCD receives the application. The New Mexico Oil Conservation Division address is 1220 South St. Francis Dr. Santa Fe, NM 87505. Their phone number is (505) 476-3440.

Please call me if you have any questions.

Sincerely,



Brian Wood

U.S. Postal Service™
CERTIFIED MAIL® RECEIPT
Domestic Mail Only

For delivery information, visit our website at www.usps.com

Certified Mail Fee \$3.75

Extra Services & Fees (check box and fee as appropriate)

<input type="checkbox"/> Return Receipt (hardcopy)	\$3.05
<input type="checkbox"/> Return Receipt (electronic)	\$0.00
<input type="checkbox"/> Certified Mail Restricted Delivery	\$0.00
<input type="checkbox"/> Adult Signature Required	\$0.00
<input type="checkbox"/> Adult Signature Restricted Delivery	\$0.00

Postage \$1.36

Total Postage and Fees \$5.16

Sent to BLM

Street and Apt. No., or PO Box No. 620 E. Greene St.

City, State, ZIP+4® Carlsbad NM 88220

PS Form 3800, April 2015 PSN 7530-02-000-9047

See Reverse for Instructions

OFFICIAL USE

APR 11 2022

8666-8120



**NON-STANDARD LOCATION (NSL) APPLICATION
AVANT OPERATING, LLC
GOLDEN TEE 31 FED COM 505H
API 30-025-49331
SHL: 400' FNL & 1415' FEL 31-22S-35E
FIRST TAKE POINT: 100' FNL & 1548' FEL 31-22S-35E
LAST TAKE POINT & BHL: 2540' FNL & 1548' FEL 6-23S-35E
LEA COUNTY, NM**

I. This proposed Antelope Ridge; Bone Spring, North (2205) oil well is on BLM surface and BLM oil and gas leases NMNM-128836 and NMNM-141530 that include W2E2 of 31-22s-35e and Lot 2 & SWNE of 6-23s-35e. Avant will dedicate these 240.15 acres to the first Bone Spring via a communitization agreement.

The well will be nonstandard because the take points are 102' too far east. This will be towards the interior of the same BLM leases and Avant's leasehold. Closest standard spacing would place the take points at 1650' FEL. The APD cover sheet and Sundry Notice are attached as Exhibit A. (Well has moved due to a better understanding of the reservoir.)

II. Exhibit B, revised Form C-102, shows the wellbore and dedication.

III. Leases are shown on EXHIBIT C. The well encroaches to the east, toward the interior of Avant's leasehold. This information is current and correct.

IV. Exhibit D shows the proposed NSL well and existing Bone Spring dedications. Avant's Golden Tee dedications are to the east and west. Centennial's Winnebago dedications are to the north. There are no Bone Spring dedications to the south.

V. Archaeology is not an issue.

VI. The need is to recover additional reserves and prevent waste.

VII. Avant does not believe drilling a standard location would recover as many reserves.

VIII. Avant is the operator of the 240.21-acre dedication (E2E2 31-22s-35e and Lot 1 & SENE 6-23s-35e) toward which the well will encroach. Royalty interests are common.

I hereby attest that I, on or before the date that the application was submitted to the NMOCD, sent notification to the affected persons (see EXHIBIT E) by certified mail, return receipt requested, advising them that if they have an objection, then it must be filed in writing within 20 days from the date the NMOCD receives the application. These affected persons have working or royalty interests in the quarter-quarters toward which the well will encroach. Said notice was sent to:

BLM

B. Wood

Brian Wood, Consultant

4-11-22


Date

STATE OF NEW MEXICO)
) SS:
COUNTY OF SANTA FE)

The foregoing instrument was acknowledged before me this 11th day of April 2022 by Brian Wood. Witness my hand and official seal.

Andrea Maria Schaffer

Notary Public



My Commission Expires: *December 9, 2023*

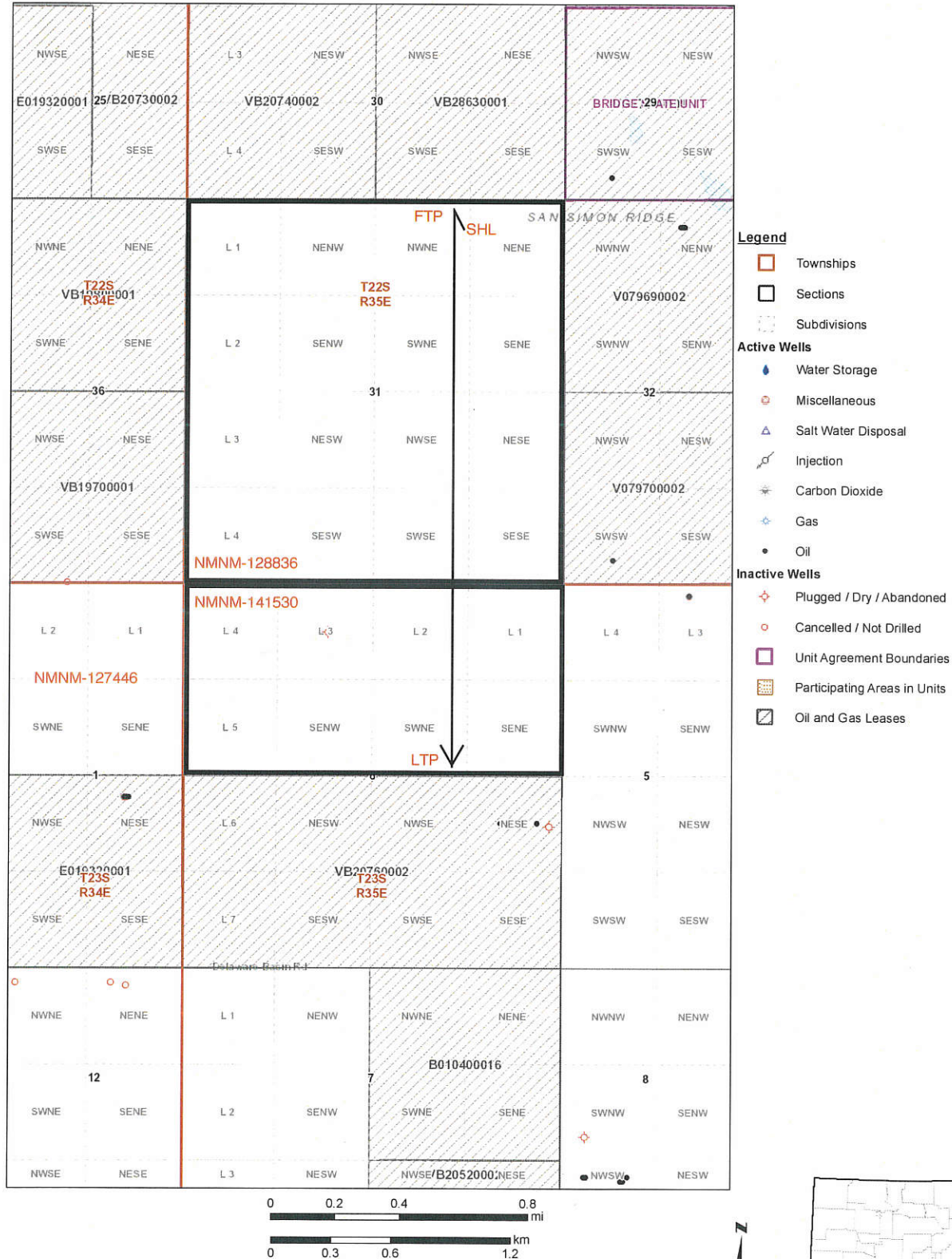
Business Address: 37 Verano Loop, Santa Fe NM 87508



New Mexico State Land Office

EXHIBIT C

Oil, Gas, and Minerals Leases and Wells



Disclaimer:
The New Mexico State Land Office assumes no responsibility or liability for, or in connection with the accuracy, reliability or use of the information provided herein with respect to State Land Office data or data from other sources.

Data pertaining to New Mexico State Trust Lands are provisional and subject to revision, and do not constitute an official record of title. Official records may be reviewed at the New Mexico State Land Office in Santa Fe, New Mexico.


Map Created: 7/3/2021



New Mexico State Land Office

EXHIBIT D

Oil, Gas, and Minerals Leases and Wells



Disclaimer:
The New Mexico State Land Office assumes no responsibility or liability for, or in connection with the accuracy, reliability or use of the information provided herein with respect to State Land Office data or data from other sources.

Data pertaining to New Mexico State Trust Lands are provisional and subject to revision, and do not constitute an official record of title. Official records may be reviewed at the New Mexico State Land Office in Santa Fe, New Mexico.

Map Created: 7/3/2021

District I
1625 N. French Dr., Hobbs, NM 88240
Phone:(575) 393-6161 Fax:(575) 393-0720
District II
811 S. First St., Artesia, NM 88210
Phone:(575) 748-1283 Fax:(575) 748-9720
District III
1000 Rio Brazos Rd., Aztec, NM 87410
Phone:(505) 334-6178 Fax:(505) 334-6170
District IV
1220 S. St Francis Dr., Santa Fe, NM 87505
Phone:(505) 476-3470 Fax:(505) 476-3462

State of New Mexico
Energy, Minerals and Natural Resources
Oil Conservation Division
1220 S. St Francis Dr.
Santa Fe, NM 87505

CONDITIONS

Action 97389

CONDITIONS

Operator: Avant Operating, LLC 1515 Wynkoop Street Denver, CO 80202	OGRID: 330396
	Action Number: 97389
	Action Type: [UF-NSL] Non-Standard Location (NSL)

CONDITIONS

Created By	Condition	Condition Date
Ilowe	NSL-8348 is approved.	4/28/2022