

Submit a Copy To Appropriate District
Office
District I – (575) 393-6161
1625 N. French Dr., Hobbs, NM 88240
District II – (575) 748-1283
811 S. First St., Artesia, NM 88210
District III – (505) 334-6178
1000 Rio Brazos Rd., Aztec, NM 87410
District IV – (505) 476-3460
1220 S. St. Francis Dr., Santa Fe, NM
87505

State of New Mexico
Energy, Minerals and Natural Resources

OIL CONSERVATION DIVISION
1220 South St. Francis Dr.
Santa Fe, NM 87505

Form C-103
Revised July 18, 2013

SUNDRY NOTICES AND REPORTS ON WELLS (DO NOT USE THIS FORM FOR PROPOSALS TO DRILL OR TO DEEPEN OR PLUG BACK TO A DIFFERENT RESERVOIR. USE "APPLICATION FOR PERMIT" (FORM C-101) FOR SUCH PROPOSALS.)		WELL API NO. 30-025-48814
1. Type of Well: Oil Well <input checked="" type="checkbox"/> Gas Well <input type="checkbox"/> Other <input type="checkbox"/>		5. Indicate Type of Lease STATE <input type="checkbox"/> FEE <input type="checkbox"/>
2. Name of Operator OXY USA INC.		6. State Oil & Gas Lease No.
3. Address of Operator 5 GREENWAY PLAZA SUITE 100, HOUSTON TX 77046		7. Lease Name or Unit Agreement Name MESA VERDE BS UNIT
4. Well Location Unit Letter <u>M</u> : <u>635</u> feet from the <u>S</u> line and <u>1140</u> feet from the <u>W</u> line Section <u>16</u> Township <u>24S</u> Range <u>32E</u> NMPM County <u>LEA</u>		8. Well Number <u>44H</u>
11. Elevation (Show whether DR, RKB, RT, GR, etc.)		9. OGRID Number 16696
10. Pool name or Wildcat MESA VERDE; BONESPRING		10. Pool name or Wildcat MESA VERDE; BONESPRING

12. Check Appropriate Box to Indicate Nature of Notice, Report or Other Data

NOTICE OF INTENTION TO:

PERFORM REMEDIAL WORK ☐ PLUG AND ABANDON ☐
 TEMPORARILY ABANDON ☐ CHANGE PLANS ☐
 PULL OR ALTER CASING ☐ MULTIPLE COMPL ☐
 DOWNHOLE COMMINGLE ☐
 CLOSED-LOOP SYSTEM ☐
 OTHER: SURFACE COMMINGLE – PLC 799 ☒

SUBSEQUENT REPORT OF:

REMEDIAL WORK ☐ ALTERING CASING ☐
 COMMENCE DRILLING OPNS. ☐ P AND A ☐
 CASING/CEMENT JOB ☐
 OTHER: ☐

13. Describe proposed or completed operations. (Clearly state all pertinent details, and give pertinent dates, including estimated date of starting any proposed work). SEE RULE 19.15.7.14 NMAC. For Multiple Completions: Attach wellbore diagram of proposed completion or recompletion.

OXY USA INC. requests approval to add MESA VERDE BS UNIT 44H (30-025-48814) to PLC 799 for Mesa Verde CTB (P-18-24S-32E). This well will be in the currently approved pool of MESA VERDE; BONE SPRING, SOUTH (96229) and currently approved Unit/PA (NMNM137096X). Allocation will be by well test. The C-102 is attached.

This request is for oil and gas production.

Spud Date:

Rig Release Date:

I hereby certify that the information above is true and complete to the best of my knowledge and belief.

SIGNATURE Eric Fortier TITLE Regulatory Engineer DATE 11/14/2022

Type or print name Eric Fortier E-mail address: Eric_Fortier@oxy.com PHONE: 713-497-2203

For State Use Only

APPROVED BY Dean R. McClure TITLE Petroleum Engineer DATE 12/07/2022

Conditions of Approval (if any):

District I
1625 N. French Dr., Hobbs, NM 88240
Phone: (575) 393-6161 Fax: (575) 393-0720

District II
811 S. First St., Artesia, NM 88210
Phone: (575) 748-1283 Fax: (575) 748-9720

District III
1000 Rio Brazos Road, Aztec, NM 87410
Phone: (505) 334-6178 Fax: (505) 334-6170

District IV
1220 S. St. Francis Dr., Santa Fe, NM 87505
Phone: (505) 476-3460 Fax: (505) 476-3462

State of New Mexico
Energy, Minerals & Natural Resources Department
OIL CONSERVATION DIVISION
1220 South St. Francis Dr.
Santa Fe, NM 87505

Form C-102
Revised August 1, 2011
Submit one copy to appropriate
District Office

☐ *AMENDED REPORT*

WELL LOCATION AND ACREAGE DEDICATION PLAT

30-025- 48814		96229	MESA VERDE; BONE SPRING
Property Code	Property Name		Well Number
320828	MESA VERDE BS UNIT		44H
OGRID No.	Operator Name		Elevation
16696	OXY USA INC.		3572.6'

Surface Location

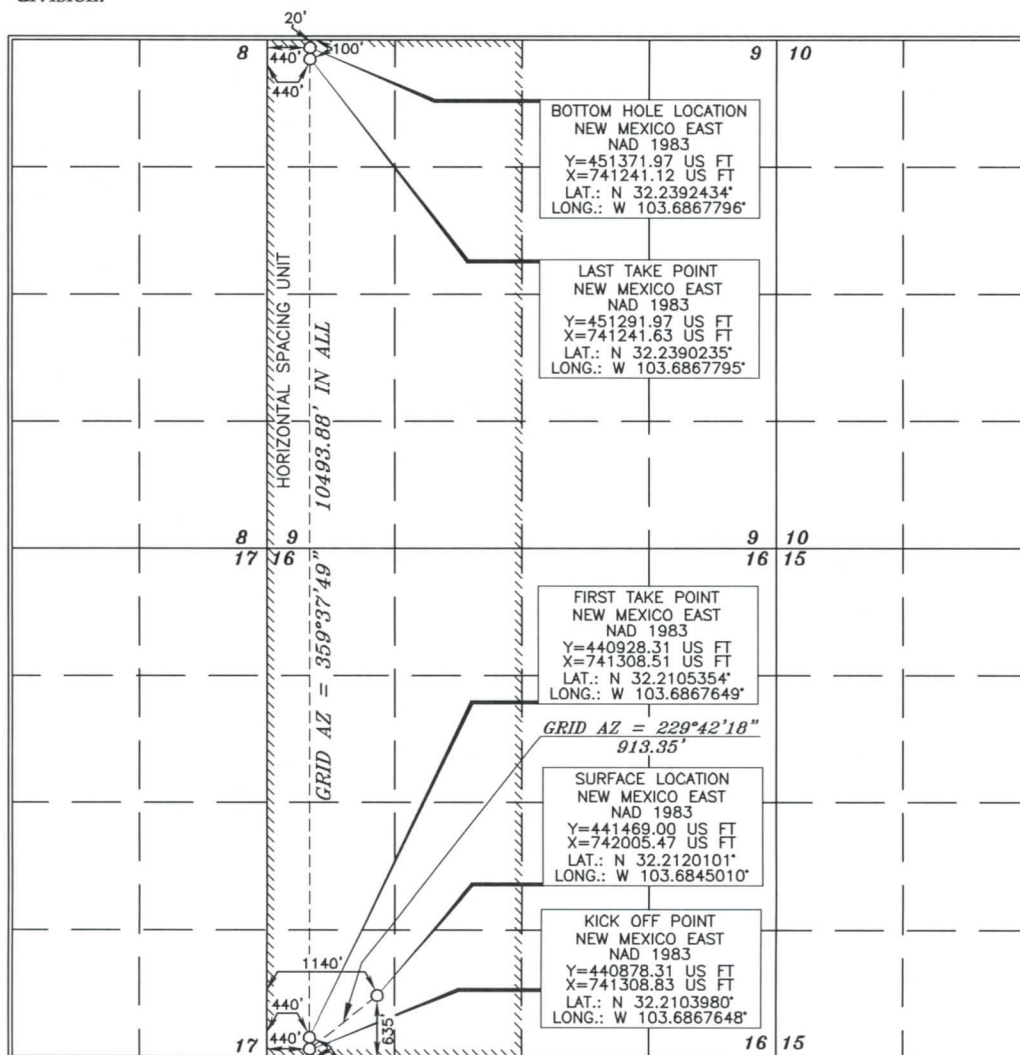
<i>UL or lot no.</i>	<i>Section</i>	<i>Township</i>	<i>Range</i>	<i>Lot Idn</i>	<i>Feet from the</i>	<i>North/South line</i>	<i>Feet from the</i>	<i>East/West line</i>	<i>County</i>
<i>M</i>	<i>16</i>	<i>24 SOUTH</i>	<i>32 EAST, N.M.P.M.</i>		<i>635'</i>	<i>SOUTH</i>	<i>1140'</i>	<i>WEST</i>	<i>LEA</i>

Bottom Hole Location If Different From Surface

<i>UL or lot no.</i>	<i>Section</i>	<i>Township</i>	<i>Range</i>	<i>Lot Idn</i>	<i>Feet from the</i>	<i>North/South line</i>	<i>Feet from the</i>	<i>East/West line</i>	<i>County</i>
<i>D</i>	<i>9</i>	<i>24 SOUTH</i>	<i>32 EAST, N.M.P.M.</i>		<i>20'</i>	<i>NORTH</i>	<i>440'</i>	<i>WEST</i>	<i>LEA</i>

Dedicated Acres	Joint or Infill	Consolidation Code	Order No.
640			

No allowable will be assigned to this completion until all interests have been consolidated or a non-standard unit has been approved by the division.



OPERATOR CERTIFICATION

I hereby certify that the information contained herein is true and complete to the best of my knowledge and belief, and that this organization either owns a working interest or unleased mineral interest in the land including the proposed bottom hole location or has a right to drill this well at this location pursuant to a contract with an owner of such a mineral or working interest, or to a voluntary pooling agreement or a compulsory pooling order heretofore entered by the division.

Justin Ranz 12/4/19
Signature Date

LESLIE REEVES
Printed Name
 LESLIE_REEVES@OXY.COM
E-mail Address

SURVEYOR CERTIFICATION

I hereby certify that the well location shown on this plat was plotted from field notes of actual surveys made by me or under my supervision, and that the same is true and correct to the best of my belief.

JUNE 18, 2019
Date of Survey

*Signature and Seal of
Professional Surveyor*

Tony Blair 11/20/2019
Certificate Number 15079

WO# 190618WL-a (Rev. A) (KA)

Submit a Copy To Appropriate District
Office
District I – (575) 393-6161
1625 N. French Dr., Hobbs, NM 88240
District II – (575) 748-1283
811 S. First St., Artesia, NM 88210
District III – (505) 334-6178
1000 Rio Brazos Rd., Aztec, NM 87410
District IV – (505) 476-3460
1220 S. St. Francis Dr., Santa Fe, NM
87505

State of New Mexico
Energy, Minerals and Natural Resources

Form C-103
Revised July 18, 2013

OIL CONSERVATION DIVISION
1220 South St. Francis Dr.
Santa Fe, NM 87505

WELL API NO. 30-025-48815
5. Indicate Type of Lease STATE <input type="checkbox"/> FEE <input type="checkbox"/>
6. State Oil & Gas Lease No.
7. Lease Name or Unit Agreement Name MESA VERDE BS UNIT
8. Well Number 45H
9. OGRID Number 16696
10. Pool name or Wildcat MESA VERDE; BONESPRING

SUNDRY NOTICES AND REPORTS ON WELLS
(DO NOT USE THIS FORM FOR PROPOSALS TO DRILL OR TO DEEPEN OR PLUG BACK TO A DIFFERENT RESERVOIR. USE "APPLICATION FOR PERMIT" (FORM C-101) FOR SUCH PROPOSALS.)

1. Type of Well: Oil Well ☒ Gas Well ☐ Other

2. Name of Operator
OXY USA INC.

3. Address of Operator
5 GREENWAY PLAZA SUITE 100, HOUSTON TX 77046

4. Well Location
Unit Letter M : 635 feet from the S line and 1175 feet from the W line
Section 16 Township 24S Range 32E NMPM County LEA

11. Elevation (Show whether DR, RKB, RT, GR, etc.)

12. Check Appropriate Box to Indicate Nature of Notice, Report or Other Data

NOTICE OF INTENTION TO:

PERFORM REMEDIAL WORK ☐ PLUG AND ABANDON ☐
TEMPORARILY ABANDON ☐ CHANGE PLANS ☐
PULL OR ALTER CASING ☐ MULTIPLE COMPL ☐
DOWNHOLE COMMINGLE ☐
CLOSED-LOOP SYSTEM ☐
OTHER: SURFACE COMMINGLE – PLC 799 ☒

SUBSEQUENT REPORT OF:

REMEDIAL WORK ☐ ALTERING CASING ☐
COMMENCE DRILLING OPNS. ☐ P AND A ☐
CASING/CEMENT JOB ☐
OTHER: ☐

13. Describe proposed or completed operations. (Clearly state all pertinent details, and give pertinent dates, including estimated date of starting any proposed work). SEE RULE 19.15.7.14 NMAC. For Multiple Completions: Attach wellbore diagram of proposed completion or recompletion.

OXY USA INC. requests approval to add MESA VERDE BS UNIT 45H (30-025-48815) to PLC 799 for Mesa Verde CTB (P-18-24S-32E). This well will be in the currently approved pool of MESA VERDE; BONE SPRING, SOUTH (96229) and currently approved Unit/PA (NMNM137096X). Allocation will be by well test. The C-102 is attached.

This request is for oil and gas production.

Spud Date:

Rig Release Date:

I hereby certify that the information above is true and complete to the best of my knowledge and belief.

SIGNATURE Eric Fortier TITLE Regulatory Engineer DATE 11/14/2022

Type or print name Eric Fortier E-mail address: Eric_Fortier@oxy.com PHONE: 713-497-2203

For State Use Only

APPROVED BY: Dean R. McIlure TITLE Petroleum Engineer DATE 12/07/2022

Conditions of Approval (if any):

District I
1625 N. French Dr., Hobbs, NM 88240
Phone: (575) 393-6161 Fax: (575) 393-0720
District II
811 S. First St., Artesia, NM 88210
Phone: (575) 748-1283 Fax: (575) 748-9720
District III
1000 Rio Brazos Road, Aztec, NM 87410
Phone: (505) 334-6178 Fax: (505) 334-6170
District IV
1220 S. St. Francis Dr., Santa Fe, NM 87505
Phone: (505) 476-3460 Fax: (505) 476-3462

State of New Mexico
Energy, Minerals & Natural Resources Department
OIL CONSERVATION DIVISION
1220 South St. Francis Dr.
Santa Fe, NM 87505

Form C-102
Revised August 1, 2011
Submit one copy to appropriate
District Office

☐ AMENDED REPORT

WELL LOCATION AND ACREAGE DEDICATION PLAT

API Number 30-015-		Pool Code	Pool Name
Property Code 320828	Property Name MESA VERDE BS UNIT		Well Number 45H
OGRID No. 16696	Operator Name OXY USA INC.		Elevation 3571.7'

Surface Location

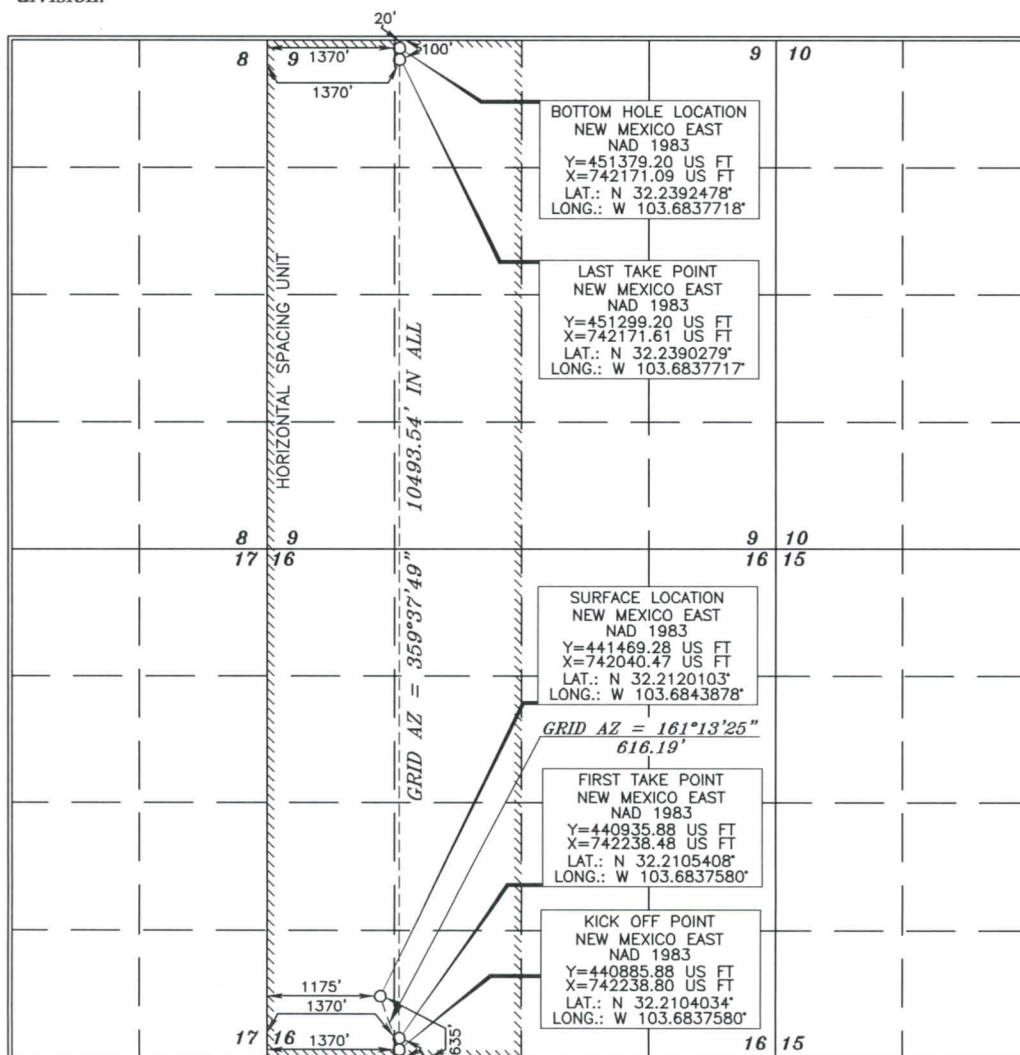
UL or lot no.	Section	Township	Range	Lot Idn	Feet from the	North/South line	Feet from the	East/West line	County
M	16	24 SOUTH	32 EAST, N.M.P.M.		635'	SOUTH	1175'	WEST	LEA

Bottom Hole Location If Different From Surface

UL or lot no.	Section	Township	Range	Lot Idn	Feet from the	North/South line	Feet from the	East/West line	County
C	9	24 SOUTH	32 EAST, N.M.P.M.		20'	NORTH	1370'	WEST	LEA

Dedicated Acres 640	Joint or Infill	Consolidation Code	Order No.
-------------------------------	-----------------	--------------------	-----------

No allowable will be assigned to this completion until all interests have been consolidated or a non-standard unit has been approved by the division.



OPERATOR CERTIFICATION

I hereby certify that the information contained herein is true and complete to the best of my knowledge and belief, and that this organization either owns a working interest or unleased mineral interest in the land including the proposed bottom hole location or has a right to drill this well at this location pursuant to a contract with an owner of such a mineral or working interest, or to a voluntary pooling agreement or a compulsory pooling order heretofore entered by the division.

Signature: Leslie Reeves Date: 12/9/19
Printed Name: **LESLIE REEVES**
E-mail Address: **LESLIE_REEVES@OXY.COM**

SURVEYOR CERTIFICATION

I hereby certify that the well location shown on this plat was plotted from field notes of actual surveys made by me or under my supervision, and that the same is true and correct to the best of my belief.

Date of Survey: JUNE 18, 2019
Signature and Seal of Professional Surveyor: [Signature]
Professional Surveyor: **15079**

Certificate Number: 11/20/2019
15079

WO# 190618WL-b (Rev. A) (KA)

Submit a Copy To Appropriate District
Office
District I – (575) 393-6161
1625 N. French Dr., Hobbs, NM 88240
District II – (575) 748-1283
811 S. First St., Artesia, NM 88210
District III – (505) 334-6178
1000 Rio Brazos Rd., Aztec, NM 87410
District IV – (505) 476-3460
1220 S. St. Francis Dr., Santa Fe, NM
87505

State of New Mexico
Energy, Minerals and Natural Resources

OIL CONSERVATION DIVISION
1220 South St. Francis Dr.
Santa Fe, NM 87505

Form C-103
Revised July 18, 2013

SUNDRIY NOTICES AND REPORTS ON WELLS (DO NOT USE THIS FORM FOR PROPOSALS TO DRILL OR TO DEEPEN OR PLUG BACK TO A DIFFERENT RESERVOIR. USE "APPLICATION FOR PERMIT" (FORM C-101) FOR SUCH PROPOSALS.)		WELL API NO. 30-025-48816
1. Type of Well: Oil Well <input checked="" type="checkbox"/> Gas Well <input type="checkbox"/> Other <input type="checkbox"/>		5. Indicate Type of Lease STATE <input type="checkbox"/> FEE <input type="checkbox"/>
2. Name of Operator OXY USA INC.		6. State Oil & Gas Lease No.
3. Address of Operator 5 GREENWAY PLAZA SUITE 100, HOUSTON TX 77046		7. Lease Name or Unit Agreement Name MESA VERDE BS UNIT
4. Well Location Unit Letter <u>M</u> : <u>635</u> feet from the <u>S</u> line and <u>1210</u> feet from the <u>W</u> line Section <u>16</u> Township <u>24S</u> Range <u>32E</u> NMPM County <u>LEA</u>		8. Well Number <u>46H</u>
11. Elevation (Show whether DR, RKB, RT, GR, etc.)		9. OGRID Number 16696
10. Pool name or Wildcat MESA VERDE; BONESPRING		10. Pool name or Wildcat MESA VERDE; BONESPRING

12. Check Appropriate Box to Indicate Nature of Notice, Report or Other Data

NOTICE OF INTENTION TO:

PERFORM REMEDIAL WORK ☐ PLUG AND ABANDON ☐
 TEMPORARILY ABANDON ☐ CHANGE PLANS ☐
 PULL OR ALTER CASING ☐ MULTIPLE COMPL ☐
 DOWNHOLE COMMINGLE ☐
 CLOSED-LOOP SYSTEM ☐
 OTHER: SURFACE COMMINGLE – PLC 799 ☒

SUBSEQUENT REPORT OF:

REMEDIAL WORK ☐ ALTERING CASING ☐
 COMMENCE DRILLING OPNS. ☐ P AND A ☐
 CASING/CEMENT JOB ☐
 OTHER: ☐

13. Describe proposed or completed operations. (Clearly state all pertinent details, and give pertinent dates, including estimated date of starting any proposed work). SEE RULE 19.15.7.14 NMAC. For Multiple Completions: Attach wellbore diagram of proposed completion or recompletion.

OXY USA INC. requests approval to add MESA VERDE BS UNIT 46H (30-025-48816) to PLC 799 for Mesa Verde CTB (P-18-24S-32E). This well will be in the currently approved pool of MESA VERDE; BONE SPRING, SOUTH (96229) and currently approved Unit/PA (NMNM137096X). Allocation will be by well test. The C-102 is attached.

This request is for oil and gas production.

Spud Date:

Rig Release Date:

I hereby certify that the information above is true and complete to the best of my knowledge and belief.

SIGNATURE Eric Fortier TITLE Regulatory Engineer DATE 11/14/2022

Type or print name Eric Fortier E-mail address: Eric_Fortier@oxy.com PHONE: 713-497-2203

For State Use Only

APPROVED BY: Dean R McIlwaine TITLE Petroleum Engineer DATE 12/07/2022

Conditions of Approval (if any):

District I
1625 N. French Dr., Hobbs, NM 88240
Phone: (575) 393-6161 Fax: (575) 393-0720
District II
811 S. First St., Artesia, NM 88210
Phone: (575) 748-1283 Fax: (575) 748-9720
District III
1000 Rio Brazos Road, Aztec, NM 87410
Phone: (505) 334-6178 Fax: (505) 334-6170
District IV
1220 S. St. Francis Dr., Santa Fe, NM 87505
Phone: (505) 476-3460 Fax: (505) 476-3462

State of New Mexico
Energy, Minerals & Natural Resources Department
OIL CONSERVATION DIVISION
1220 South St. Francis Dr.
Santa Fe, NM 87505

Form C-102
Revised August 1, 2011
Submit one copy to appropriate
District Office

☐ AMENDED REPORT

WELL LOCATION AND ACREAGE DEDICATION PLAT

API Number 30-025-	Pool Code 96229	Pool Name MESA VERDE; BONE SPRING
Property Code 320828	Property Name MESA VERDE BS UNIT	Well Number 46H
OGRID No. 16696	Operator Name OXY USA INC.	Elevation 3573.5'

Surface Location

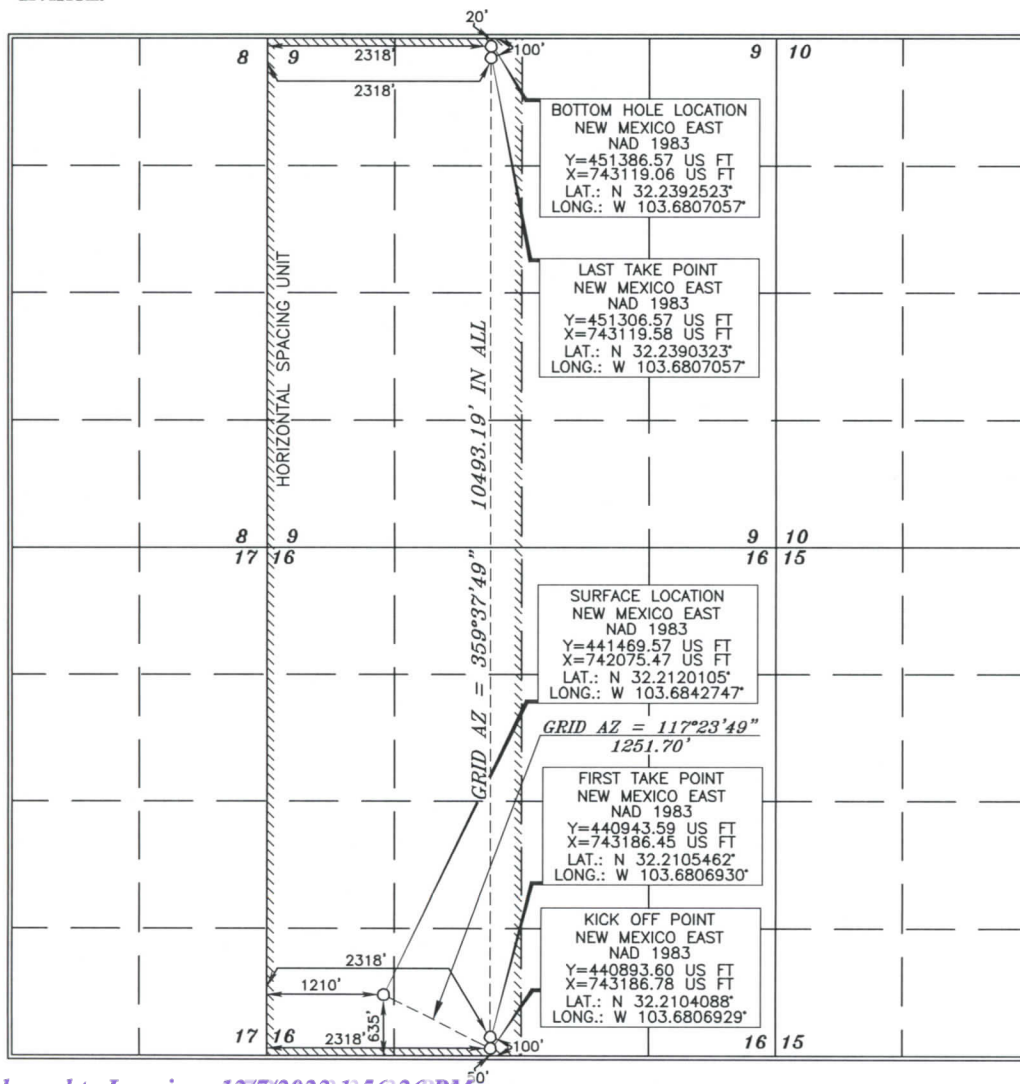
UL or lot no.	Section	Township	Range	Lot Idn	Feet from the	North/South line	Feet from the	East/West line	County
M	16	24 SOUTH	32 EAST, N.M.P.M.		635'	SOUTH	1210'	WEST	LEA

Bottom Hole Location If Different From Surface

UL or lot no.	Section	Township	Range	Lot Idn	Feet from the	North/South line	Feet from the	East/West line	County
C	9	24 SOUTH	32 EAST, N.M.P.M.		20'	NORTH	2318'	WEST	LEA

Dedicated Acres 640	Joint or Infill	Consolidation Code	Order No.
-------------------------------	-----------------	--------------------	-----------

No allowable will be assigned to this completion until all interests have been consolidated or a non-standard unit has been approved by the division.



OPERATOR CERTIFICATION

I hereby certify that the information contained herein is true and complete to the best of my knowledge and belief, and that this organization either owns a working interest or unleased mineral interest in the land including the proposed bottom hole location or has a right to drill this well at this location pursuant to a contract with an owner of such a mineral or working interest, or to a voluntary pooling agreement or a compulsory pooling order heretofore entered by the division.

Signature Leslie Reeves Date 12/10/19
Printed Name LESLIE REEVES
E-mail Address LESLIE_REEVES@OXY.COM

SURVEYOR CERTIFICATION

I hereby certify that the well location shown on this plat was plotted from field notes of actual surveys made by me or under my supervision, and that the same is true and correct to the best of my belief.

Date of Survey JUNE 18, 2019
Signature and Seal of Professional Surveyor Terry J. Asst
Certificate Number 15079

District I
1625 N. French Dr., Hobbs, NM 88240
Phone:(575) 393-6161 Fax:(575) 393-0720
District II
811 S. First St., Artesia, NM 88210
Phone:(575) 748-1283 Fax:(575) 748-9720
District III
1000 Rio Brazos Rd., Aztec, NM 87410
Phone:(505) 334-6178 Fax:(505) 334-6170
District IV
1220 S. St Francis Dr., Santa Fe, NM 87505
Phone:(505) 476-3470 Fax:(505) 476-3462

State of New Mexico
Energy, Minerals and Natural Resources
Oil Conservation Division
1220 S. St Francis Dr.
Santa Fe, NM 87505

COMMENTS

Action 164999

COMMENTS

Operator: OXY USA INC P.O. Box 4294 Houston, TX 772104294	OGRID: 16696
	Action Number: 164999
	Action Type: [IM-SD] Admin Order Support Doc (ENG) (IM-AAO)

COMMENTS

Created By	Comment	Comment Date
dmcclure	Approved under Action IDs: 158324, 158328, 158330	12/7/2022

District I
1625 N. French Dr., Hobbs, NM 88240
Phone:(575) 393-6161 Fax:(575) 393-0720
District II
811 S. First St., Artesia, NM 88210
Phone:(575) 748-1283 Fax:(575) 748-9720
District III
1000 Rio Brazos Rd., Aztec, NM 87410
Phone:(505) 334-6178 Fax:(505) 334-6170
District IV
1220 S. St Francis Dr., Santa Fe, NM 87505
Phone:(505) 476-3470 Fax:(505) 476-3462

State of New Mexico
Energy, Minerals and Natural Resources
Oil Conservation Division
1220 S. St Francis Dr.
Santa Fe, NM 87505

CONDITIONS

Action 164999

CONDITIONS

Operator: OXY USA INC P.O. Box 4294 Houston, TX 772104294	OGRID: 16696
	Action Number: 164999
	Action Type: [IM-SD] Admin Order Support Doc (ENG) (IM-AAO)

CONDITIONS

Created By	Condition	Condition Date
dmcclure	None	12/7/2022