

Revised March 23, 2017

RECEIVED:	REVIEWER:	TYPE:	APP NO:
-----------	-----------	-------	---------

ABOVE THIS TABLE FOR OCD DIVISION USE ONLY

**NEW MEXICO OIL CONSERVATION DIVISION**  
 - Geological & Engineering Bureau -  
 1220 South St. Francis Drive, Santa Fe, NM 87505

**ADMINISTRATIVE APPLICATION CHECKLIST**

THIS CHECKLIST IS MANDATORY FOR ALL ADMINISTRATIVE APPLICATIONS FOR EXCEPTIONS TO DIVISION RULES AND  
 REGULATIONS WHICH REQUIRE PROCESSING AT THE DIVISION LEVEL IN SANTA FE

<b>Applicant:</b> <u>Crockett Operating, LLC</u>	<b>OGRID Number:</b> <u>331255</u>
<b>Well Name:</b> <u>Ackbar 30-31 A Fee 1H/Anakin 30-19 A Fee 1H</u>	<b>API:</b> <u>30-025-50078/30-025-50077</u>
<b>Pool:</b> <u>BRONCO;SAN ANDRES, SOUTH</u>	<b>Pool Code:</b> <u>7500</u>

**SUBMIT ACCURATE AND COMPLETE INFORMATION REQUIRED TO PROCESS THE TYPE OF APPLICATION  
 INDICATED BELOW**

- 1) **TYPE OF APPLICATION:** Check those which apply for [A]  
 A. Location - Spacing Unit - Simultaneous Dedication  
☐ NSL      ☐ NSP (PROJECT AREA)      ☐ NSP (PRORATION UNIT)      ☐ SD

- B. Check one only for [I] or [II]  
 [I] Commingling - Storage - Measurement  
☐ DHC    ☐ CTB    ☒ PLC    ☐ PC    ☐ OLS    ☐ OLM  
 [II] Injection - Disposal - Pressure Increase - Enhanced Oil Recovery  
☐ WFX    ☐ PMX    ☐ SWD    ☐ IPI    ☐ EOR    ☐ PPR

- 2) **NOTIFICATION REQUIRED TO:** Check those which apply.

- A. ☐ Offset operators or lease holders  
 B. ☒ Royalty, overriding royalty owners, revenue owners  
 C. ☐ Application requires published notice  
 D. ☐ Notification and/or concurrent approval by SLO  
 E. ☐ Notification and/or concurrent approval by BLM  
 F. ☐ Surface owner  
 G. ☐ For all of the above, proof of notification or publication is attached, and/or,  
 H. ☐ No notice required

**FOR OCD ONLY**

- ☐ Notice Complete  
☐ Application  
 Content  
 Complete

- 3) **CERTIFICATION:** I hereby certify that the information submitted with this application for administrative approval is **accurate** and **complete** to the best of my knowledge. I also understand that **no action** will be taken on this application until the required information and notifications are submitted to the Division.

**Note: Statement must be completed by an individual with managerial and/or supervisory capacity.**

Gayle Foord

Print or Type Name

Signature

09/08/2022

Date

713-306-9706

Phone Number

gayle.foord@crocketttops.com

e-mail Address

District I

1625 N. French Drive, Hobbs, NM 88240

District II

811 S. First St., Artesia, NM 88210

District III

1000 Rio Brazos Road, Aztec, NM 87410

District IV1220 S. St Francis Dr, Santa Fe, NM  
87505

State of New Mexico

Energy, Minerals and Natural Resources Department

Form C-107-B

Revised August 1, 2011

**OIL CONSERVATION DIVISION**1220 S. St Francis Drive  
Santa Fe, New Mexico 87505Submit the original  
application to the Santa Fe  
office with one copy to the  
appropriate District Office.**APPLICATION FOR SURFACE COMMINGLING (DIVERSE OWNERSHIP)**OPERATOR NAME: Crockett Operating, LLCOPERATOR ADDRESS: 1101 N. Little School Rd, Arlington, Texas 76017

APPLICATION TYPE:

☐ Pool Commingling ☒ Lease Commingling ☐ Pool and Lease Commingling ☐ Off-Lease Storage and Measurement (Only if not Surface Commingled)LEASE TYPE: ☒ Fee ☐ State ☐ FederalIs this an Amendment to existing Order? ☐ Yes ☒ No If "Yes", please include the appropriate Order No. \_\_\_\_\_

Have the Bureau of Land Management (BLM) and State Land office (SLO) been notified in writing of the proposed commingling

☐ Yes ☒ No**(A) POOL COMMINGLING**

Please attach sheets with the following information

(1) Pool Names and Codes	Gravities / BTU of Non-Commingled Production	Calculated Gravities / BTU of Commingled Production		Calculated Value of Commingled Production	Volumes

(2) Are any wells producing at top allowables? ☐ Yes ☐ No(3) Has all interest owners been notified by certified mail of the proposed commingling? ☐ Yes ☐ No(4) Measurement type: ☐ Metering ☐ Other (Specify)(5) Will commingling decrease the value of production? ☐ Yes ☐ No If "yes", describe why commingling should be approved**(B) LEASE COMMINGLING**

Please attach sheets with the following information

(1) Pool Name and Code.

(2) Is all production from same source of supply? ☒ Yes ☐ No(3) Has all interest owners been notified by certified mail of the proposed commingling? ☒ Yes ☐ No(4) Measurement type: ☒ Metering ☐ Other (Specify)**(C) POOL and LEASE COMMINGLING**

Please attach sheets with the following information

(1) Complete Sections A and E.

**(D) OFF-LEASE STORAGE and MEASUREMENT**

Please attach sheets with the following information

(1) Is all production from same source of supply? ☐ Yes ☐ No

(2) Include proof of notice to all interest owners.

**(E) ADDITIONAL INFORMATION (for all application types)**

Please attach sheets with the following information

(1) A schematic diagram of facility, including legal location.

(2) A plat with lease boundaries showing all well and facility locations. Include lease numbers if Federal or State lands are involved.

(3) Lease Names, Lease and Well Numbers, and API Numbers.

I hereby certify that the information above is true and complete to the best of my knowledge and belief.

SIGNATURE: TITLE: Regulatory ManagerDATE: 09/08/2022TYPE OR PRINT NAME: Gayle FoordTELEPHONE NO.: 713-306-9706E-MAIL ADDRESS: gayle.foord@crocketttops.com





Crockett Operating, LLC  
1101 N. Little School Rd  
Arlington, TX 76017  
(817) 992-0998

September 8, 2022

Oil Conservation Division  
New Mexico Department of Energy, Minerals, and Natural Resources  
1220 South Saint Francis Drive  
Santa Fe, New Mexico 87505

Attn: Engineering Administrative Permitting Group

RE Application for Surface Commingle (Diverse Ownership)

Crockett Operating, LLC (OGRID 331255) requests approval for surface lease commingle of oil and gas from all existing and future wells in the west half of Sec 19, 30, and 31, T 13S, R 38E, Lea County, within the Bronco, San Andres, South pool, for the Ackbar 30-31 A Fee and Anakin 30-19 A Fee leases. Currently, all wells are located at a common pad and produced oil, gas, and water will be sent to Ackbar/Anakin facility located at NW/SW Sec 30, T13S-R 38E.

Pursuant to Rule 19.15.12.10.C (4)(g), it is requested that additional leases and/or pools connected to this facility may be added with notice only to the owners of interest within these future spacing units.

Additionally, approval to add infill wells in the future by sundry only with no required owner notification or amendment is requested.

Oil and gas production from these spacing units will be commingled and sold at the Ackbar/Anakin facility, which is operated by Crockett Operating, LLC. Crockett Operating, LLC will be using the metering method to measure and allocate production. Prior to commingling, gas production from each spacing unit will be separately metered using orifice meters. Oil production from each spacing unit will also be separately metered prior to commingling using Coriolis meters.

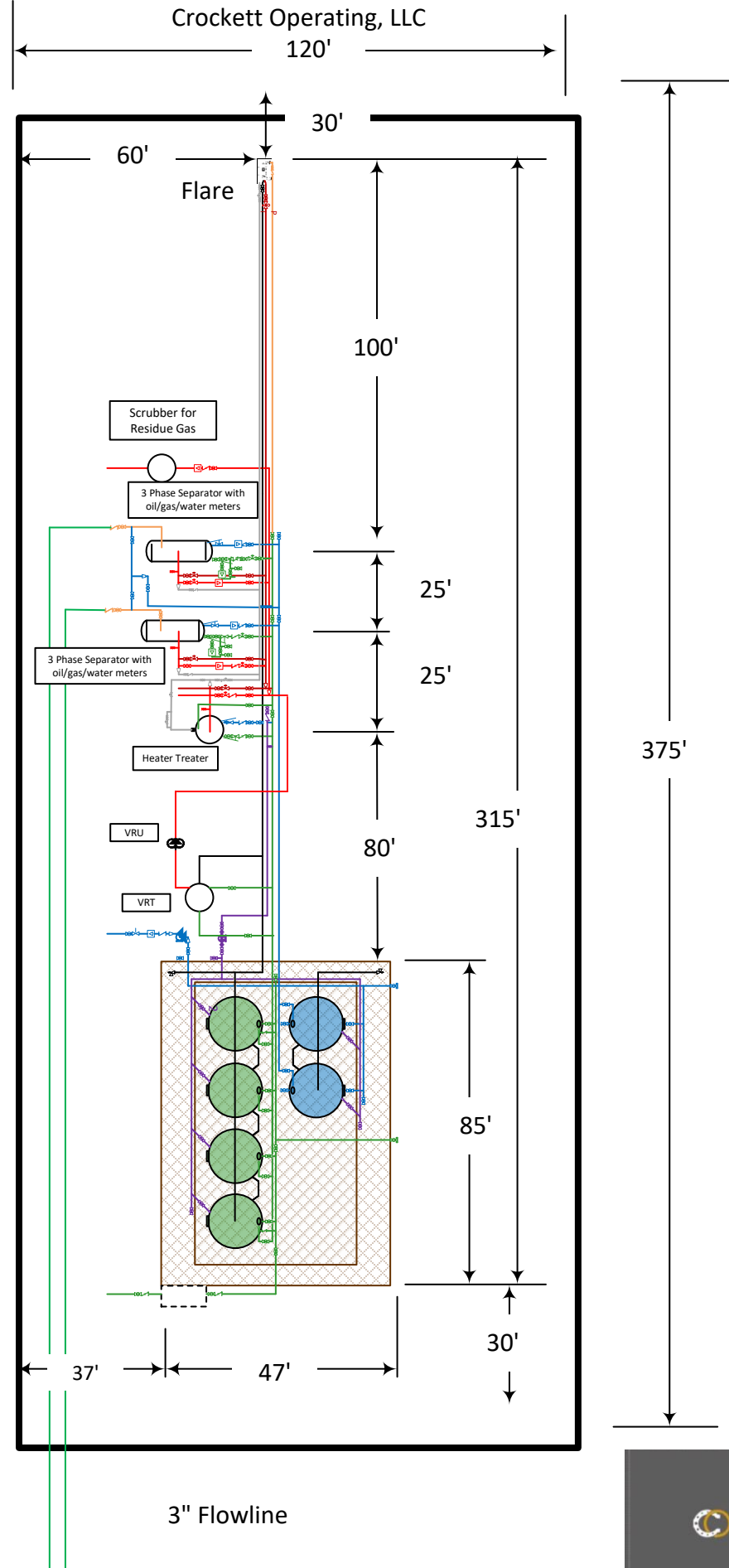
Please let me know if you need more information to fulfill the request. You can reach me at 713-306-9706 or [gayle.foord@crockettops.com](mailto:gayle.foord@crockettops.com). Thank you for your consideration and review of this application.

Respectfully,

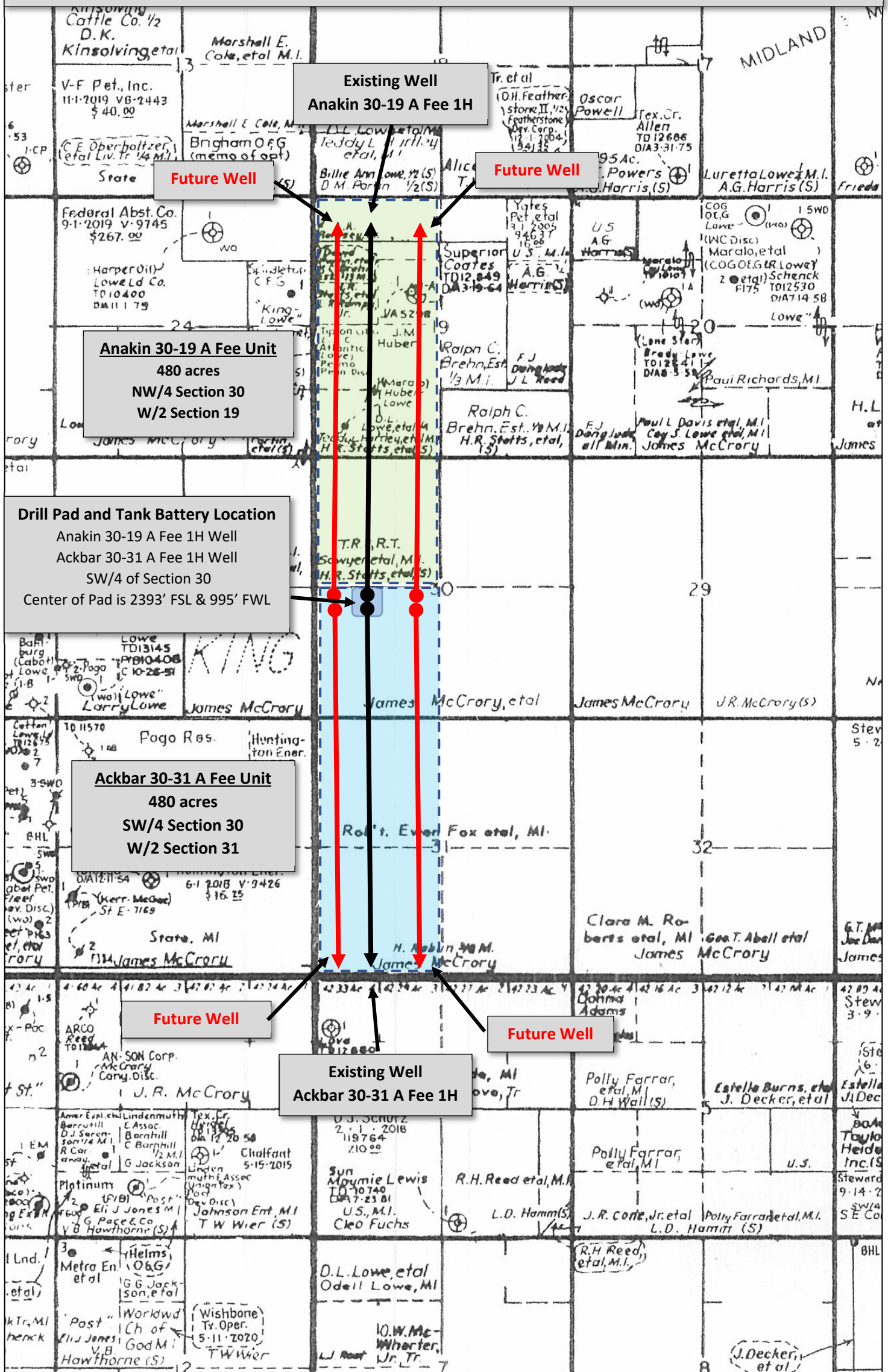
A handwritten signature in blue ink, appearing to be 'Gayle Foord', with a long horizontal line extending to the right.

Gayle Foord  
[gayle.foord@crockettops.com](mailto:gayle.foord@crockettops.com)  
713-306-9706

Ackbar 30-31 A Fee and Anakin 30-19 A Fee  
W/2 of Section 19, 30, and 30 – T13S – R38E Lea County, NM



**Lease Map**  
**Crockett Operating, LLC**  
**Ackbar 30-31 A Fee and Anakin 30-19 A Fee**  
**W/2 of Section 19, 30, and 30 – T13S – R38E Lea County, NM**





District I  
1625 N. French Dr., Hobbs, NM 88240  
Phone: (575) 393-6161 Fax: (575) 393-0720  
District II  
811 S. First St., Artesia, NM 88210  
Phone: (575) 748-1283 Fax: (575) 748-9720  
District III  
1000 Rio Brazos Road, Aztec, NM 87410  
Phone: (505) 334-6178 Fax: (505) 334-6170  
District IV  
1220 S. St. Francis Dr., Santa Fe, NM 87505  
Phone: (505) 476-3460 Fax: (505) 476-3462

State of New Mexico  
Energy, Minerals & Natural Resources  
Department  
OIL CONSERVATION DIVISION  
1220 South St. Francis Dr.  
Santa Fe, NM 87505

FORM C-102

Revised August 1, 2011

Submit one copy to appropriate

District Office

☐ AMENDED REPORT

## WELL LOCATION AND ACREAGE DEDICATION PLAT

<sup>1</sup> API Number	<sup>2</sup> Pool Code 7500	<sup>3</sup> Pool Name BRONCO;SAN ANDRES, SOUTH
<sup>4</sup> Property Code	<sup>5</sup> Property Name ACKBAR 30-31 A FEE	<sup>6</sup> Well Number 1H
<sup>7</sup> OGRID No. 331255	<sup>8</sup> Operator Name CROCKETT OPERATING LLC	<sup>9</sup> Elevation 3851'

<sup>10</sup>Surface Location

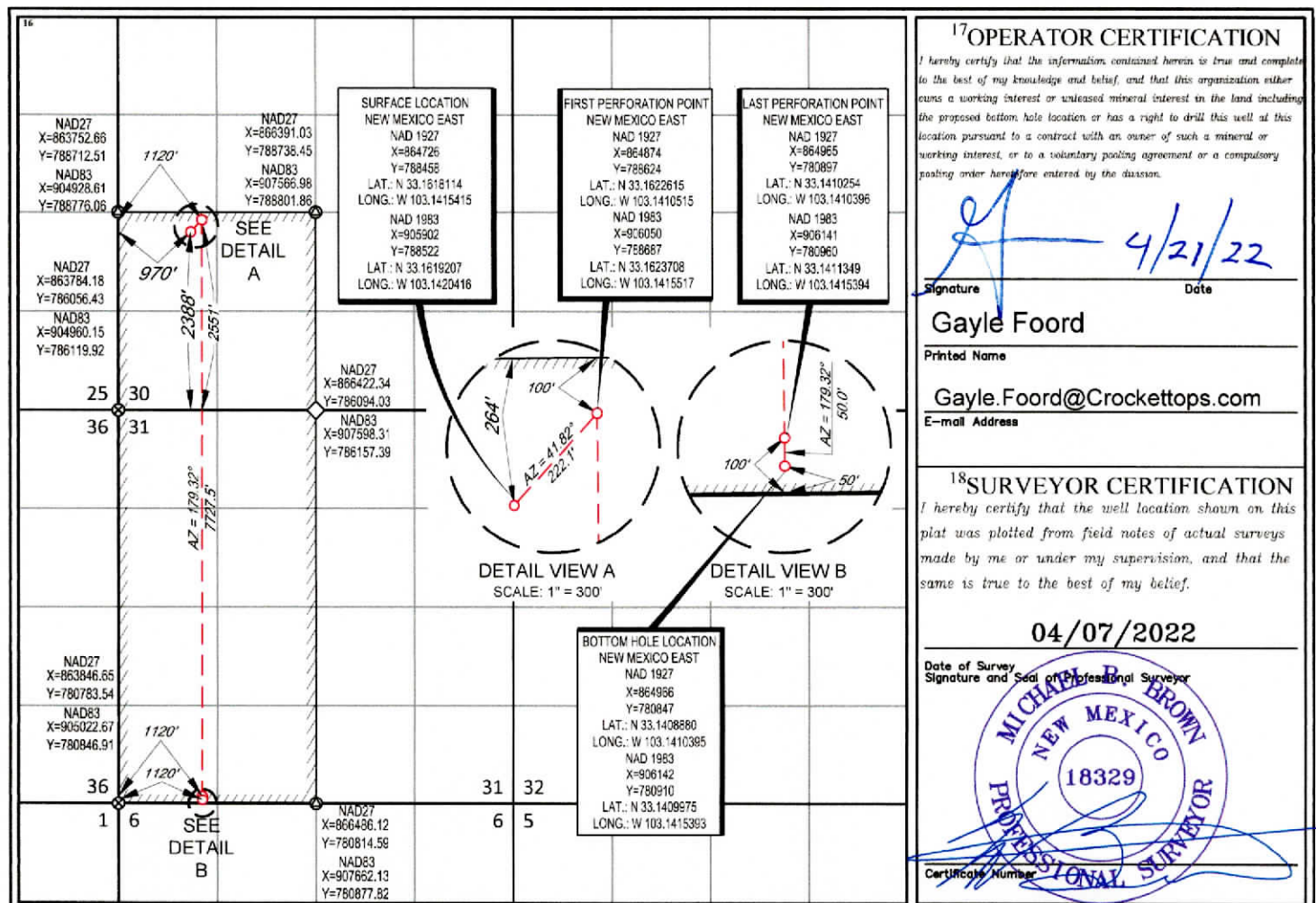
UL or lot no.	Section	Township	Range	Lot Idn	Feet from the	North/South line	Feet from the	East/West line	County
L	30	13-S	38-E	-	2388'	SOUTH	970'	WEST	LEA

<sup>11</sup>Bottom Hole Location If Different From Surface

UL or lot no.	Section	Township	Range	Lot Idn	Feet from the	North/South line	Feet from the	East/West line	County
M	31	13-S	38-E	-	50'	SOUTH	1120'	WEST	LEA

<sup>12</sup> Dedicated Acres 480	<sup>13</sup> Joint or Infill	<sup>14</sup> Consolidation Code	<sup>15</sup> Order No.
--------------------------------------	-------------------------------	----------------------------------	-------------------------

No allowable will be assigned to this completion until all interests have been consolidated or a non-standard unit has been approved by the division.



S:\SURVEY\CROCKETT\_OPERATING\_LLC\ACKBAR\_30-31\_30-17S-38E\FINAL\_PRODUCTS\LO\_ACKBAR\_30\_31\_A\_FEE\_1H.DWG 4/18/2022 3:21:45 PM adisabella

District I  
1625 N. French Dr., Hobbs, NM 88240  
Phone: (575) 393-6161 Fax: (575) 393-0720  
District II  
811 S. First St., Artesia, NM 88210  
Phone: (575) 748-1283 Fax: (575) 748-9720  
District III  
1000 Rio Brazos Road, Aztec, NM 87410  
Phone: (505) 334-6178 Fax: (505) 334-6170  
District IV  
1220 S. St. Francis Dr., Santa Fe, NM 87505  
Phone: (505) 476-3460 Fax: (505) 476-3462

State of New Mexico  
Energy, Minerals & Natural Resources  
Department  
OIL CONSERVATION DIVISION  
1220 South St. Francis Dr.  
Santa Fe, NM 87505

FORM C-102

Revised August 1, 2011

Submit one copy to appropriate

District Office

☐ AMENDED REPORT

## WELL LOCATION AND ACREAGE DEDICATION PLAT

<sup>1</sup> API Number	<sup>2</sup> Pool Code 7500	<sup>3</sup> Pool Name BRONCO; SAN ANDRES, SOUTH
<sup>4</sup> Property Code	<sup>5</sup> Property Name ANAKIN 30-19 A FEE	<sup>6</sup> Well Number 1H
<sup>7</sup> OGRID No. 331255	<sup>8</sup> Operator Name CROCKETT OPERATING LLC	<sup>9</sup> Elevation 3851'

<sup>10</sup>Surface Location

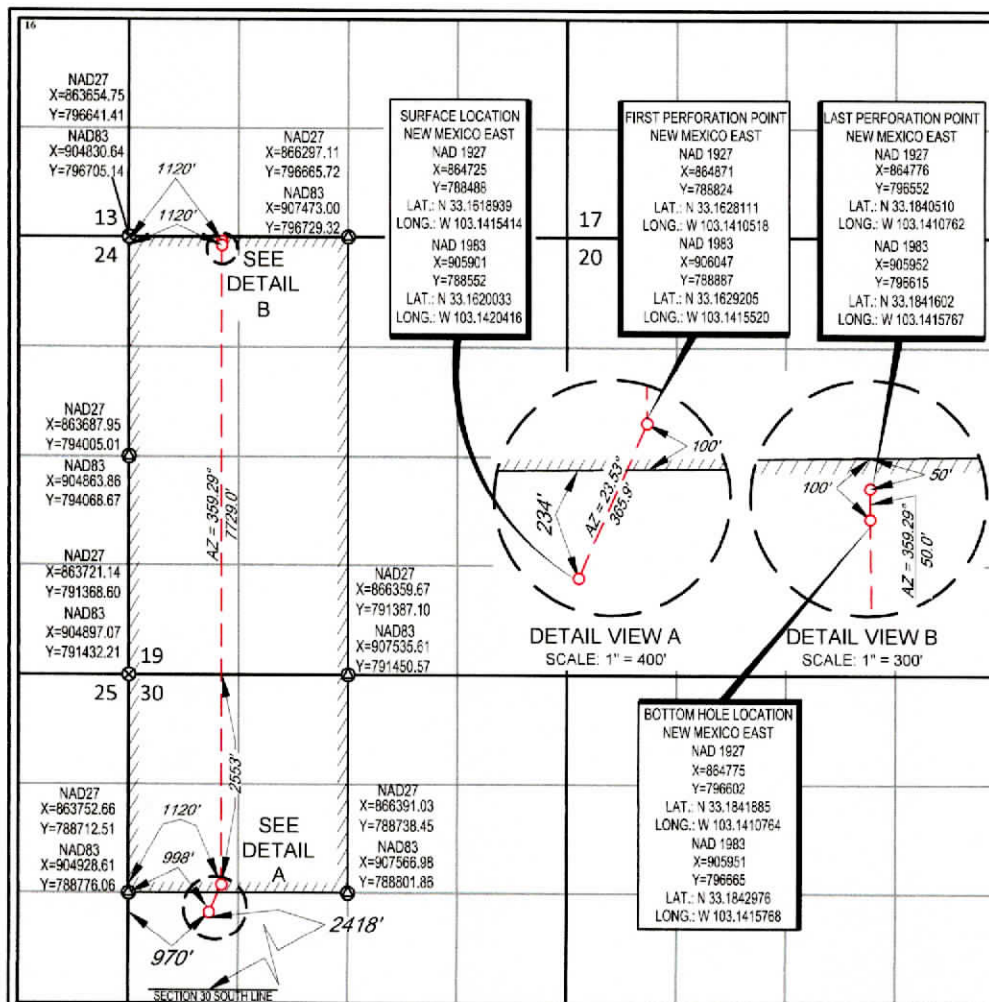
UL or lot no.	Section	Township	Range	Lot Idn	Feet from the	North/South line	Feet from the	East/West line	County
L	30	13-S	38-E	-	2418'	SOUTH	970'	WEST	LEA

<sup>11</sup>Bottom Hole Location If Different From Surface

UL or lot no.	Section	Township	Range	Lot Idn	Feet from the	North/South line	Feet from the	East/West line	County
D	19	13-S	38-E	-	50'	NORTH	1120'	WEST	LEA

<sup>12</sup> Dedicated Acres 480	<sup>13</sup> Joint or Infill	<sup>14</sup> Consolidation Code	<sup>15</sup> Order No.
--------------------------------------	-------------------------------	----------------------------------	-------------------------

No allowable will be assigned to this completion until all interests have been consolidated or a non-standard unit has been approved by the division.

<sup>17</sup>OPERATOR CERTIFICATION

I hereby certify that the information contained herein is true and complete to the best of my knowledge and belief, and that this organization either owns a working interest or undivided mineral interest in the land including the proposed bottom hole location or has a right to drill this well at this location pursuant to a contract with an owner of such a mineral or working interest, or to a voluntary pooling agreement or a compulsory pooling order heretofore entered by the division.

Signature: *[Signature]* Date: 4/21/2022

Printed Name: Gayle Foord  
E-mail Address: Gayle.Foord@Crockettops.com

<sup>18</sup>SURVEYOR CERTIFICATION

I hereby certify that the well location shown on this plat was plotted from field notes of actual surveys made by me or under my supervision, and that the same is true to the best of my belief.

04/07/2022

Date of Survey: 04/07/2022  
Signature and Seal of Professional Surveyor: *[Signature]*  
Certificate Number: 18329

ATTACHMENT 3 - APPLICATION TO SURFACE COMMING FOR OIL AND GAS PRODUCTION AT  
ACKBAR/ANAKIN FACILITY

Lease Name	Lease and Well Numbers	API Numbers	Pool
Ackbar 30-31 A Fee	Ackbar 30-31 A Fee 1H	30-025-50078	Bronco, San Andres, South
Anakin 30-19 A Fee	Anakin 30-19 A Fee 1H	30-025-50077	Bronco, San Andres, South
Ackbar 30-31 A Fee	Future Wells	To Be Assigned	Bronco, San Andres, South
Anakin 30-19 A Fee	Future Wells	To Be Assigned	Bronco, San Andres, South





Crockett Operating, LLC  
1101 N. Little School Rd  
Arlington, TX 76017  
(817) 992-0998

---

September 8, 2022

CERTIFIED MAIL  
RETURN RECEIPT REQUESTED

TO: ALL AFFECTED PARTIES

Re: Application of Crockett Operating, LLC for administrative approval to surface commingle (lease commingle) oil and gas production at the Ackbar/Anakin facility located in the NW/SW of Section 30, Township 13 South, Range 38 East, Lea County, New Mexico and to add additional future wells.

Ladies and Gentlemen:

Enclosed is a copy of the above-referenced application, which was filed with the New Mexico Oil Conservation Division on this date. Any objection to this application must be filed in writing within twenty days from this date at the Division's Santa Fe office located at 1220 South St. Francis Drive, Santa Fe, New Mexico, 87505. If no objection is received within this twenty-day period, this application may be approved administratively by the Division.

Subsequently drilled wells that produce from the subject pools within the project areas approved by this order may be added to this commingling authority by submittal of a Sundry Notice to the Engineering Bureau in Santa Fe.

If you have any questions about this application, please contact the following:

Percy Engineer  
Land Manager  
Crockett Operating, LLC  
(210) 710-9468

Sincerely,

A handwritten signature in blue ink, appearing to be 'G. Foord', with a long horizontal flourish extending to the right.

Gayle Foord  
[gayle.foord@crockettops.com](mailto:gayle.foord@crockettops.com)  
713-306-9706

Enclosure

Interest Owner Notification  
Anakin 30-19 A Fee

Owner	Date Application Mailed	Tracking Number
Vader Exploration & Production, LLC 1101 N. Little School Rd. Arlington, TX 76017	10/31/2022	7021 0950 0000 4968 0131
G.O. Basic Energy I, LLC P.O. Box 51451 Midland, TX 79710	10/31/2022	7021 0950 0000 4968 0162
Terra Nova Energy, LP 242 Spring Park Dr., Ste C Midland, TX 79705	10/31/2022	7021 0950 0000 4968 0445
Kennedy Minerals Ltd. 500 West Texas Ave, Ste 655 Midland, TX 79701	10/31/2022	7021 0950 0000 4968 0452
McCarthy O&G, LLC 24511 Carlton Springs Lane Katy, TX 77494	10/31/2022	7021 0950 0000 4968 0469
G&M Oil, LLC 5801 Highland Blvd Midland, TX 79707	10/31/2022	7021 0950 0000 4968 0476
Eight Energy, Inc. 303 W Wall St, Ste 1902 Midland, TX 79701	10/31/2022	7021 0950 0000 4968 0483
Tripp Exploration, Inc. P.O. Box 9622 Midland, TX 79708	10/31/2022	7021 0950 0000 4968 0490
DRB Hard Rock Investments, LLC 4535 Holly Bellaire, TX 77401	10/31/2022	7021 0950 0000 4968 0506
Luke R. Rampy, III 112 Cedar Street Mansfield, TX 76063	10/21/2022	7021 0950 0000 4968 0179
Lisa Birkman 409 Marquesa Trail Georgetown, TX 78633	10/21/2022	7021 0950 0000 4968 0186
Jeanetta Xen Birkman P.O. Box 112 Pflugerville, TX 78660	10/21/2022	7021 0950 0000 4968 0193
Randolph Ragsdale Birkman 105 Longwedge Lane Georgetown, TX 78628	10/21/2022	7021 0950 0000 4968 0209
Belinda Jones Smith 1406 142nd Street Lubbock, TX 79423	10/21/2022	7021 0950 0000 4968 0216
Tami J. Gunset 3103 CR 7520 Lubbock, TX 79423	10/21/2022	7021 0950 0000 4968 0223
Anthony M. Jones 4033 Via Marina # G214 Marina Del Rey, CA 90292	10/21/2022	7021 0950 0000 4968 0230

Interest Owner Notification  
Anakin 30-19 A Fee

Deaun Jones Yarbrough 5501 Highway 36 West Clyde, TX 79510	10/21/2022	7021 0950 0000 4968 0247
Monta Sue Dodd Bond 13529 State Hwy. 110 South, #612 Tyler, TX 75707	10/21/2022	7021 0950 0000 4968 0254
Sandra Dodd, aka Sandra Kay Allison 6941 Alpha Road Dallas, TX 75240	10/21/2022	7021 0950 0000 4968 0261
Kimberli Rampy Periera 14373 Valley Hi Circle Dallas, TX 75234	10/21/2022	7021 0950 0000 4968 0278
Coates Energy Trust 7373 Broadway, Suite 406 San Antonio, TX 78209	10/21/2022	7021 0950 0000 4968 0285
Coates Energy Interests, Ltd. 7373 Broadway, Suite 406 San Antonio, TX 78209	10/21/2022	7021 0950 0000 4968 0292
Tulsa Scottish Rite Charitable & Educational Foundation P.O. Box 472150 Tulsa, OK 74147	10/21/2022	7021 0950 0000 4968 0308
Masonic Charity Foundation Of Oklahoma P.O. Box 2406 Edmond, OK 73083	10/21/2022	7021 0950 0000 4968 0315
Larry K. Lowe 2313 Broadway Lubbock, TX 79401	10/21/2022	7021 0950 0000 4968 0322
Loretta D. Lowe 1200 Barton Creek Boulevard, Apt #2 Austin, TX 78735	10/21/2022	7021 0950 0000 4968 0339
Shana Lowe Conine P.O. Box 5883 Granbury, TX 76049	10/21/2022	7021 0950 0000 4962 5897
Robert Thomas Hartley P.O. Box 1024 Clovis, NM 88102	10/21/2022	7021 0950 0000 4962 5903
Teddy Lowe Hartley 863 Lamonte Lane Houston, TX 77018	10/21/2022	7021 0950 0000 4962 5910
Ronnie P. Lowe P.O. Box 1381 Wolfforth, TX 79382	10/21/2022	7021 0950 0000 4962 5927
Vivian Lowe Anselmi 4904 97th Street Lubbock, TX 79424	10/21/2022	7021 0950 0000 4962 5934
Kay Lowe Hughes Atcheson P.O. Box 64595 Lubbock, TX 79464	10/21/2022	7021 0950 0000 4961 9766
Haley Day Lowe Erdlen 7 Meadowood Road Bryn Mawr, PA 19010	10/21/2022	7021 0950 0000 4961 9773
Kelly Lowe Read 302 Country Club Lane Levelland, TX 79336	10/21/2022	7021 0950 0000 4961 9780



Interest Owner Notification  
Anakin 30-19 A Fee

Lauren Lowe Matthews 3613 Hamilton Avenue Fort Worth, TX 76107	10/21/2022	7021 0950 0000 4961 9797
Mekusukey Oil Company, LLC P.O. Box 816 Wewoka, OK 74884	10/21/2022	7021 0950 0000 4961 9803
Kay Calloway Newton 5004 Woodrow Road Lubbock, TX 79424	10/21/2022	7021 0950 0000 4961 9810
Lewanda Jean Crumpton Onstead P.O. Box 4530 Ruidoso, NM 88355	10/21/2022	7021 0950 0000 4961 9230
Larry K. Lowe 2313 Broadway Lubbock, TX 79401	10/21/2022	7021 0950 0000 4961 9247
Loretta D. Lowe 1200 Barton Creek Boulevard, Apt #2 Austin, TX 78735	10/21/2022	7021 0950 0000 4968 0339
Shana Lowe Conine P.O. Box 5883 Granbury, TX 76049	10/21/2022	7021 0950 0000 4962 5897
Robert Thomas Hartley P.O. Box 1024 Clovis, NM 88102	10/21/2022	7021 0950 0000 4962 5903
Teddy Lowe Hartley 863 Lamonte Lane Houston, TX 77018	10/21/2022	7021 0950 0000 4962 5910
Ronnie P. Lowe P.O. Box 1381 Wolfforth, TX 79382	10/21/2022	7021 0950 0000 4962 5927
Vivian Lowe Anselmi 4904 97th Street Lubbock, TX 79424	10/21/2022	7021 0950 0000 4962 5934
Kay Lowe Hughes Atcheson P.O. Box 64595 Lubbock, TX 79464	10/21/2022	7021 0950 0000 4961 9766
Haley Day Lowe Erdlen 7 Meadowood Road Bryn Mawr, PA 19010	10/21/2022	7021 0950 0000 4961 9773
Kelly Lowe Read 302 Country Club Lane Levelland, TX 79336	10/21/2022	7021 0950 0000 4961 9780
Lauren Lowe Matthews 3613 Hamilton Avenue Fort Worth, TX 76107	10/21/2022	7021 0950 0000 4961 9797
Mekusukey Oil Company, LLC P.O. Box 816 Wewoka, OK 74884	10/21/2022	7021 0950 0000 4961 9803
Kay Calloway Newton 5004 Woodrow Road Lubbock, TX 79424	10/21/2022	7021 0950 0000 4961 9810
Lewanda Jean Crumpton Onstead P.O. Box 4530 Ruidoso, NM 88355	10/21/2022	7021 0950 0000 4961 9230

Interest Owner Notification  
Anakin 30-19 A Fee

Debra Diann Lowe Trust P.O. Box 13715 Tucson, AZ 85732	10/21/2022	7021 0950 0000 4961 9254
Estate of Thomas Ray Sawyer 1382 Troon Drive Friso, TX 75034	10/21/2022	7021 0950 0000 4961 9261
Janet M. Sawyer 3418 Mount Barker Drive Austin, TX 78731	10/21/2022	7021 0950 0000 4961 9278
Jones-Walker Mineral Company P.O. Box 1169 Duncan, OK 73534	10/21/2022	7021 0950 0000 4961 9285
Kalkman Habeck Company P.O. Box 1169 Duncan, OK 73534	10/21/2022	7021 0950 0000 4961 9292
Children's Medical Center Foundation 2777 North Stemmons Freeway, Suite 1700 Dallas, TX 75207	10/21/2022	7021 0950 0000 4961 9308
Ann M. Rymer 2780 Jerridee, #22D Dallas, TX 75229	10/21/2022	7021 0950 0000 4961 9315
Children's Medical Foundation of Texas fbo Children's Medical Center of Dallas 1935 Motor Street Dallas, TX 75230	10/21/2022	7021 0950 0000 4961 9322
Vera Ayres Bowen 4610 Unity Circle, #282 Austin, TX 78731	10/21/2022	7021 0950 0000 4961 9339
Robert Atlee Ayres 2408 Keating Lane Austin, TX 78703	10/21/2022	7021 0950 0000 4961 9346
Keohane, Inc. P.O. Box 1120 Roswell, NM 88202	10/21/2022	7021 0950 0000 4961 9353
Ronald Glenn Keohane 11 El Sueno De Maez Rd. Los Lunas, NM 87031	10/21/2022	7021 0950 0000 4961 9360
Stephen Ray Keohane 9304 Altamonte Ave, NE Albuquerque, NM 87111	10/21/2022	7021 0950 0000 4961 9377
J. Stanley Fikes Family Investments, Ltd. P.O. Box 670987 Dallas, TX 75367	10/21/2022	7021 0950 0000 4961 9384
First Roswell Company, Ltd. P.O. Box 1797 Roswell, NM 88202	10/21/2022	7021 0950 0000 4961 9391
Apollo Permian, LLC P.O. Box 14779 Oklahoma City, OK 73113	10/21/2022	7021 0950 0000 4961 9407
HW Land Company, LLC 3711 N. Classen Blvd Oklahoma City, OK 73118	10/21/2022	7021 0950 0000 4961 9414
Jean Seybert 6974 SW Vermont CT Portland, OR 97223	10/21/2022	7021 0950 0000 4961 9421

Interest Owner Notification  
Anakin 30-19 A Fee

Ann R. Allen 6283 Old Clovis Highway Roswell, NM 88201	10/21/2022	7021 0950 0000 4961 9438
Austin Wright 113 Metcalfe Drive Hopkinsville, KY 42240	10/21/2022	7021 0950 0000 4961 9445
Coke Family Trust 17158 Highway, #5 Eldorado, OK 73537	10/21/2022	7021 0950 0000 4961 9452
Julia May Lutz 2618 Marlboro Street Lubbock, TX 79415	10/21/2022	7021 0950 0000 4961 9469
Kathy Gail Brawley P.O. Box 121 Mack, CO 81525	10/21/2022	7021 0950 0000 4961 9476
Helen Ann Shanley Trust 17035 Salado Drive Woodway, TX 76712	10/21/2022	7021 0950 0000 4961 9483
Elsa F. Altshool 539 W. Las Cruces Ave Las Cruces, NM 88005	10/21/2022	7021 0950 0000 4961 9490
Margaret White Pino 200 Holy Cross Road Mesilla Park, NM 88047	10/21/2022	7021 0950 0000 4961 9506
Beatrice W. Montano P.O. Box 734 Fence Lake, NM 87315	10/21/2022	7021 0950 0000 4961 9513
Virginia White McDorman P.O. Box 755 Fence Lake, NM 87315	10/21/2022	7021 0950 0000 4961 9520
Pauline Garrett 2581 Collin McKinney Parkway, Apt 1901 McKinney, TX 75070	10/21/2022	7021 0950 0000 4961 9537
Estate of David Collins Selby 2963 Sundance Circle Las Cruces, NM 88001	10/21/2022	7021 0950 0000 4961 9544
BMD Exploration, LLC 510 Vincent Street Houston, TX 77009	10/21/2022	7021 0950 0000 4961 9551
Estate of Florence M. Watkins 999 South Telshor, #42 Las Cruces, NM 88011	10/21/2022	7021 0950 0000 4961 9568
Martha Green Quirk 821 Lakeway Drive El Paso, TX 79932	10/21/2022	7021 0950 0000 4961 9575
Gretchen Green Love 4101 Darwood Drive El Paso, TX 79902	10/21/2022	7021 0950 0000 4961 9582
Estate of C. Frank Meyer, et ux Alice 900 Calle De Los Amigos, Apt E105 Santa Barbara, CA 93105	10/21/2022	7021 0950 0000 4961 9599
LDL Lowe Family Partnerhsip 1200 Barton Creek Boulevard, Apt. #2 Austin, TX 78735	10/21/2022	7021 0950 0000 4961 9605



Interest Owner Notification  
Anakin 30-19 A Fee

Vora Lowe Hartley Mineral Trust P.O. Box 845 Clovis, NM 88102	10/21/2022	7021 0950 0000 4961 1494
Lowe Minerals & Land Family Partnership 2313 Broadway Lubbock, TX 79401	10/21/2022	7021 0950 0000 4961 1500
Nell P. Lowe Trust P.O. Box 5883 Granbury, TX 76049	10/21/2022	7021 0950 0000 4961 1517
Nell P. Lowe Trust FBO Shana Lowe Conine P.O. Box 5883 Granbury, TX 76049	10/21/2022	7021 0950 0000 4961 1524
M. Dion Lowe 7801 Espanola Trail Austin, TX 78737	10/21/2022	7021 0950 0000 4961 1531
NMO&G, Ltd P.O Box 10217 Lubbock, TX 79408	10/21/2022	7021 0950 0000 4968 0384
Jesse A. Cone Trust "A" uwo Hubert E. Cone 113 Eagle Drive Alamogordo, NM 88310	10/21/2022	7021 0950 0000 4968 0391
John Robert Cone Trust "A" uwo Hubert E. Cone 3601 Aransas St Corpus Christi, TX 78411	10/21/2022	7021 0950 0000 4968 0407
Howard H. Cone Trust "A" uwo Hubert E. Cone 1801 County road 289 Georgetown, TX 78633	10/21/2022	7021 0950 0000 4968 0414
Terry A. Cone Trust "A" uwo Hubert E. Cone 991 Old Smith Road Fortson, GA 31808	10/21/2022	7021 0950 0000 4968 0421
Mary Cone Lewis Trust "A" uwo Hubert E. Cone 4501 Upland Avenue Lubbock, TX 79407	10/21/2022	7021 0950 0000 4968 0438

Interest Owner Notification  
Ackbar 30-31 A Fee

Owner	Date Application Mailed	Tracking Number
Vader Exploration & Production, LLC 1101 N. Little School Rd. Arlington, TX 76017	10/31/2022	7021 0950 0000 4968 0131
G.O. Basic Energy I, LLC P.O. Box 51451 Midland, TX 79710	10/31/2022	7021 0950 0000 4968 0162
Terra Nova Energy, LP 242 Spring Park Dr., Ste C Midland, TX 79705	10/31/2022	7021 0950 0000 4968 0445
Kennedy Minerals Ltd. 500 West Texas Ave, Ste 655 Midland, TX 79701	10/31/2022	7021 0950 0000 4968 0452
McCarthy O&G, LLC 24511 Carlton Springs Lane Katy, TX 77494	10/31/2022	7021 0950 0000 4968 0469
G&M Oil, LLC 5801 Highland Blvd Midland, TX 79707	10/31/2022	7021 0950 0000 4968 0476
Eight Energy, Inc. 303 W Wall St, Ste 1902 Midland, TX 79701	10/31/2022	7021 0950 0000 4968 0483
Tripp Exploration, Inc. P.O. Box 9622 Midland, TX 79708	10/31/2022	7021 0950 0000 4968 0490
DRB Hard Rock Investments, LLC 4535 Holly Bellaire, TX 77401	10/31/2022	7021 0950 0000 4968 0506
Danglade Speight Family Oil & Gas I, LP P.O. Box 53567 Midland, TX 79710	10/21/2022	7021 0950 0000 4961 1548
James Reed McCrory P.O. Box 25764 Albuquerque, NM 87125	10/21/2022	7021 0950 0000 4961 1555
WT Reed Trust P.O. Box 1627 Lovington, NM 88260	10/21/2022	7021 0950 0000 4961 1562
Jack P. Hooper GST Trust 5511 East 89th Court Tulsa, OK 74137	10/21/2022	7021 0950 0000 4961 1579
Michael T. Hooper GST Trust 11015 Sunshine Court El Paso, TX 79936	10/21/2022	7021 0950 0000 4961 1586
Robert G. Hooper GST Trust 3212 Chelsea Place Midland, TX 79705	10/21/2022	7021 0950 0000 4961 1593
Deborah H. Wachsmuth GST Trust P.O. Box 17006 San Antonio, TX 78257	10/21/2022	7021 0950 0000 4961 1609

Interest Owner Notification  
Ackbar 30-31 A Fee

Hooper & Sons, LLC 606 North Wyoming Ave Roswell, NM 88201	10/21/2022	7021 0950 0000 4961 1616
Jeannine Hooper Byron Trust, UTA 6/18/2003 P.O. Box 1562 Roswell, NM 88202	10/21/2022	7021 0950 0000 4961 1623
Virginia East Nollner 3505 Turtle Creek Blvd, Apt #7F Dallas, TX 75219	10/21/2022	7021 0950 0000 4961 1630
Linam Family Royalty Trust P.O. Box 541382 Grand Prairie, TX 75054	10/21/2022	7021 0950 0000 4961 1647
Elizabeth Ann Morris 3410 Ainsworth Court Arlington, TX 76016	10/21/2022	7021 0950 0000 4961 1654
Donna Kay Hill 5409 Timber Green Drive Arlington, TX 76016	10/21/2022	7021 0950 0000 4961 1661
Stephen Edgar East 2904 Steeplechase Trail Arlington, TX 76016	10/21/2022	7021 0950 0000 4961 1685
James Virgil Linam Trust, UWO James Virgil Linam FBO Bruce Alene Carlin & Alta Faye Klein 201 Main Street, Suite 400 Fort Worth, TX 76102	10/21/2022	7021 0950 0000 4961 1678
Danglade Speight Family Oil & Gas I, LP P.O. Box 53567 Midland, TX 79710	10/21/2022	7021 0950 0000 4961 1548
KR&M, LLC 1640 Broadway Lubbock, TX 79401	10/21/2022	7021 0950 0000 4961 1814
SE Cone, Jr. P.O. Box 10321 Lubbock, TX 79408	10/21/2022	7021 0950 0000 4961 1821
Katherine Cone Keck P.O. Box 24680 Los Angeles, CA 90024	10/21/2022	7021 0950 0000 4961 1838
The Long Trusts 118 S. Kilgore Street Kilgore, TX 75662	10/21/2022	7021 0950 0000 4961 1845
Billy Glenn Spradlin 29 Rim Road Kilgore, TX 75662	10/21/2022	7021 0950 0000 4961 1852
Kenneth G. Cone P.O. Box 658 Dripping Springs, TX 78620	10/21/2022	7021 0950 0000 4961 1869
Cathie Cone McCown P.O. Box 658 Dripping Springs, TX 78620	10/21/2022	7021 0950 0000 4961 1876
Tom R. Cone P.O. Box 400 Southwest City, MO 64863	10/21/2022	7021 0950 0000 4961 1906
Robert Thomas Hartley P.O. Box 1024 Clovis, NM 88102	10/21/2022	7021 0950 0000 4962 5903
Teddy Lowe Hartley 863 Lamonte Lane Houston, TX 77018	10/21/2022	7021 0950 0000 4962 5910



Interest Owner Notification  
Ackbar 30-31 A Fee

James Reed McCrory P.O. Box 25764 Albuquerque, NM 87125	10/21/2022	7021 0950 0000 4961 1555
WT Reed Trust P.O. Box 1627 Lovington, NM 88260	10/21/2022	7021 0950 0000 4961 1562
Kirby D. Schenck Trusts A-2, B, & B-GST P.O. Box 1627 Lovington, NM 88260	10/21/2022	7021 0950 0000 4961 1913
Penasco Petroleum, LLC P.O. Box 2292 Roswell, NM 88202	10/21/2022	7021 0950 0000 4961 1920
Rolla R. Hinkle, III P.O. Box 2292 Roswell, NM 88202	10/21/2022	7021 0950 0000 4961 1937
Estate of EJ Fox 394 Perdue Lane Weatherford, TX 76085	10/21/2022	7021 0950 0000 4961 1944
John Franklin Hedrick 132 Hunters Mill Road Woodstock, GA 30188	10/21/2022	7021 0950 0000 4961 1968
Ruth Ann Kansky 806 Pinehurst Woodstock, GA 30188	10/21/2022	7021 0950 0000 4961 1975
Roy Glenn Fox 394 Perdue Lane Weatherford, TX 76085	10/21/2022	7021 0950 0000 4961 1982
Roberta Faye McCrary 201 S. Lane Wells Drive Longview, TX 77836	10/21/2022	7021 0950 0000 4961 1999
Estate of Knox Paine Fox P.O. Box 682 Tatum, NM 88267	10/21/2022	7021 0950 0000 4961 2002
Laronna Darhleen Shults Clark 3171 FM 975 Caldwell, TX 77836	10/21/2022	7021 0950 0000 4961 2019
Willanna June Shults Taylor 200 Spring Oak Lane Somerville, TX 77879	10/21/2022	7021 0950 0000 4961 2026
Estate of Bina Mae Fox Hall 2220 Laguna Dr. Las Cruces, NM 88005	10/21/2022	7021 0950 0000 4961 2033
Anna M. Chaffin 1817 E. Kansas Hobbs, NM 88240	10/21/2022	7021 0950 0000 4961 2040
Michael E. Daughtry 7877 Falling Leaf Place Melbourne, FL 32940	10/21/2022	7021 0950 0000 4961 2057
John D. Thompson 1819 Mayweather Lane Richmond, TX 77406	10/21/2022	7021 0950 0000 4968 0360
Estate of Evelyn Huff Smith 3191 Coachlight Circle Las Vegas, NV 89117	10/21/2022	7021 0950 0000 4968 0377
Estate of RE Wylie 501 Montgomery Circle Carmi, IL 62821	10/21/2022	7021 0950 0000 4961 1692

Interest Owner Notification  
Ackbar 30-31 A Fee

Root Family Holdings, LLC 13795 Frontier Court Burnsville, MN 55337	10/21/2022	7021 0950 0000 4961 1708
James Reed McCrory P.O. Box 25764 Albuquerque, NM 87125	10/21/2022	7021 0950 0000 4961 1555
WT Reed Trust P.O. Box 1627 Lovington, NM 88260	10/21/2022	7021 0950 0000 4961 1562
Carter Family Minerals, LLC P.O. Box 32 Yeso, NM 88136	10/21/2022	7021 0950 0000 4961 1715
SevenWays Minerals 314 Fair Oaks St. San Francisco, CA 94110	10/21/2022	7021 0950 0000 4961 1722
South Fifth Energy, LLC P.O. Box 130 Ruidoso, NM 88355	10/21/2022	7021 0950 0000 4961 1739
Sheila Ann Greene P.O. Box 11290 Midland, TX 79702	10/21/2022	7021 0950 0000 4961 1746
James L. Greene, III P.O. Box 11290 Midland, TX 79702	10/21/2022	7021 0950 0000 4961 1753
Jonathan Lewis Morgan 722 Garden Oaks Boulevard Houston, TX 77018	10/21/2022	7021 0950 0000 4961 1760
Michael James Morgan P.O. Box 410266 San Francisco, CA 94141	10/21/2022	7021 0950 0000 4961 1777
Leslie Len Morgan 314 Fair Oaks St. San Francisco, CA 94110	10/21/2022	7021 0950 0000 4961 1784
Paul Davis, Ltd. 2202 Seaboard Ave. Midland, TX 79705	10/21/2022	7021 0950 0000 4961 1791
ChivoOil, LLC P.O. Box 3061 Midland, TX 79702	10/21/2022	7021 0950 0000 4961 1807

q

**Affidavit of Publication**

STATE OF NEW MEXICO  
COUNTY OF LEA

I, Daniel Russell, Publisher of the Hobbs News-Sun, a newspaper published at Hobbs, New Mexico, solemnly swear that the clipping attached hereto was published in the regular and entire issue of said newspaper, and not a supplement thereof for a period of 1 issue(s).

Beginning with the issue dated  
October 27, 2022  
and ending with the issue dated  
October 27, 2022.




Publisher

Sworn and subscribed to before me this  
27th day of October 2022.



Business Manager

My commission expires  
January 29, 2023  
(Seal)



This newspaper is duly qualified to publish legal notices or advertisements within the meaning of Section 3, Chapter 167, Laws of 1937 and payment of fees for said

**LEGALS**

**LEGAL NOTICE**  
October 27, 2022

NOTICE OF APPLICATION FOR SURFACE COMMINGLING: Crockett Operating, LLC located at 1101 N. Little School Rd Arlington, TX 76017 is applying with NMOCD for surface commingling permit for oil and gas production at the Ackbar/Anakin facility located in Lea County in NW/SW Section 30 T13S R38E. Wells going to the facility are located in Section 30 T13S R38E and are also drilled in Section 19 T13S R38E and Section 31 T13S R38E. Production is from Bronco, San Andres, South pool. Pursuant to Statewide Rule 19.15.12.10, interested parties must file objections or requests for hearing in writing with the division's Santa Fe office within 20 days after publication, or the division may approve the application. Any questions concerning this application should be directed to Percy Engineer at 210-710-9468 or percy.engineer@gmail.com.  
#38193

67107427

00272397

JASON CROCKETT  
CROCKETT OPERATING  
94 SW 50TH ST.  
SAINT JOHN, KS 67576

**From:** [McClure, Dean, EMNRD](#) on behalf of [Engineer, OCD, EMNRD](#)  
**To:** [Gayle Foord](#)  
**Cc:** [McClure, Dean, EMNRD](#); [Kautz, Paul, EMNRD](#); [Wrinkle, Justin, EMNRD](#); [Powell, Brandon, EMNRD](#)  
**Subject:** Approved Administrative Order CTB-1106  
**Date:** Friday, September 22, 2023 9:28:32 AM  
**Attachments:** [CTB1106 Order.pdf](#)

---

NMOCD has issued Administrative Order CTB-1106 which authorizes Crockett Operating, LLC (331255) to surface commingle or off-lease measure, as applicable, the following wells:

Well API	Well Name	UL or Q/Q	S-T-R	Pool
30-025-50078	Ackbar 30 31 A Fee #1H	SW/4	30-13S-38E	7500
		W/2	31-13S-38E	
30-025-50077	Anakin 30 19 A Fee #1H	W/2	19-13S-38E	7500
		NW/4	30-13S-38E	

The administrative order is attached to this email and can also be found online at OCD Imaging.

Please review the content of the order to ensure you are familiar with the authorities granted and any conditions of approval. If you have any questions regarding this matter, please contact me.

Dean McClure  
Petroleum Engineer, Oil Conservation Division  
New Mexico Energy, Minerals and Natural Resources Department  
(505) 469-8211



**STATE OF NEW MEXICO  
ENERGY, MINERALS AND NATURAL RESOURCES DEPARTMENT  
OIL CONSERVATION DIVISION**

**APPLICATION FOR SURFACE COMMINGLING  
SUBMITTED BY CROCKETT OPERATING, LLC**

**ORDER NO. CTB-1106**

**ORDER**

The Director of the New Mexico Oil Conservation Division (“OCD”), having considered the application and the recommendation of the OCD Engineering Bureau, issues the following Order.

**FINDINGS OF FACT**

1. Crockett Operating, LLC (“Applicant”) submitted a complete application to surface commingle the oil and gas production from the pools, leases, and wells identified in Exhibit A (“Application”).
2. Applicant proposed a method to allocate the oil and gas production to the pools, leases, and wells to be commingled.
3. Applicant intends to segregate the oil and gas production from each lease and from each pool within that lease as identified in Exhibit B from the oil and gas production from all other pools and leases prior to measuring the production from each pool and lease with an allocation meter.
4. To the extent that ownership is diverse, Applicant provided notice of the Application to all persons owning an interest in the oil and gas production to be commingled, including the owners of royalty and overriding royalty interests, regardless of whether they have a right or option to take their interests in kind, and those persons either submitted a written waiver or did not file an objection to the Application.
5. Applicant provided notice of the Application to the Bureau of Land Management (“BLM”) or New Mexico State Land Office (“NMSLO”), as applicable.
6. Applicant in the notice for the Application stated that it sought authorization to prospectively include additional pools, leases, and wells in accordance with 19.15.12.10.C.(4)(g) NMAC.
7. Applicant stated that it sought authorization to surface commingle and off-lease measure, as applicable, oil and gas production from wells which have not yet been approved to be drilled, but will produce from a pool and lease identified in Exhibit A.

**CONCLUSIONS OF LAW**

8. OCD has jurisdiction to issue this Order pursuant to the Oil and Gas Act, NMSA 1978, §§ 70-2-6, 70-2-11, 70-2-12, 70-2-16, and 70-2-17, 19.15.12. NMAC, and 19.15.23. NMAC.

9. Applicant satisfied the notice requirements for the Application in accordance with 19.15.12.10.A.(2) NMAC, 19.15.12.10.C.(4)(c) NMAC, and 19.15.12.10.C.(4)(e) NMAC, as applicable.
10. Applicant satisfied the notice requirements for the Application in accordance with 19.15.23.9.A.(5) NMAC and 19.15.23.9.A.(6) NMAC, as applicable.
11. Applicant's proposed method of allocation, as modified herein, complies with 19.15.12.10.B.(1) NMAC or 19.15.12.10.C.(1) NMAC, as applicable.
12. Commingling of oil and gas production from state, federal, or tribal leases shall not commence until approved by the BLM or NMSLO, as applicable, in accordance with 19.15.12.10.B.(3) NMAC and 19.15.12.10.C.(4)(h) NMAC.
13. Applicant satisfied the notice requirements for the subsequent addition of pools, leases, and wells in the notice for the Application, in accordance with 19.15.12.10.C.(4)(g) NMAC. Subsequent additions of pools, leases, and wells within Applicant's defined parameters, as modified herein, will not, in reasonable probability, reduce the commingled production's value or otherwise adversely affect the interest owners in the production to be added.
14. By granting the Application with the conditions specified below, this Order prevents waste and protects correlative rights, public health, and the environment.

### **ORDER**

1. Applicant is authorized to surface commingle oil and gas production from the pools, leases, and wells identified in Exhibit A.

Applicant is authorized to store and measure oil and gas production off-lease from the pools, leases, and wells identified in Exhibit A at a central tank battery or gas title transfer meter described in Exhibit A.

Applicant is authorized to surface commingle oil and gas production from wells not included in Exhibit A but that produce from a pool and lease identified in Exhibit A.

Applicant is authorized to store and measure oil and gas production off-lease from wells not included in Exhibit A but that produce from a pool and lease identified in Exhibit A at a central tank battery or gas title transfer meter described in Exhibit A.

2. The allocation of oil and gas production to each pool and lease identified in Exhibit B shall be determined by separating and metering the production from each pool and lease as described by Group ID in Exhibit B prior to commingling that production with production from any other pool and lease.
3. The allocation of oil and gas production to wells not included in Exhibit A but that produce from a pool and lease identified in Exhibit A shall be determined in the same manner as to wells identified in Exhibit A that produce from that pool and lease, provided that if more than one allocation method is being used or if there are no wells identified in Exhibit A that produce from the pool and lease, then allocation of oil and gas production to each well not

included in Exhibit A shall be determined by OCD prior to commingling production from it with the production from another well.

4. Applicant shall measure and market the commingled oil at a central tank battery described in Exhibit A in accordance with this Order and 19.15.18.15. NMAC or 19.15.23.8. NMAC.
5. Applicant shall measure and market the commingled gas at a well pad, central delivery point, central tank battery, or gas title transfer meter described in Exhibit A in accordance with this Order and 19.15.19.9. NMAC, provided however that if the gas is vented or flared, and regardless of the reason or authorization pursuant to 19.15.28.8.B. NMAC for such venting or flaring, Applicant shall measure or estimate the gas in accordance with 19.15.28.8.E. NMAC.
6. Applicant shall calibrate the meters used to measure or allocate oil and gas production in accordance with 19.15.12.10.C.(2) NMAC.
7. If the commingling of oil and gas production from any pool, lease, or well reduces the value of the commingled oil and gas production to less than if it had remained segregated, no later than sixty (60) days after the decrease in value has occurred Applicant shall submit a new surface commingling application to OCD to amend this Order to remove the pool, lease, or well whose oil and gas production caused the decrease in value. If Applicant fails to submit a new application, this Order shall terminate on the following day, and if OCD denies the application, this Order shall terminate on the date of such action.
8. Applicant may submit an application to amend this Order to add pools, leases, and subsequently drilled wells with spacing units adjacent to or within the tracts commingled by this Order by submitting a Form C-107-B in accordance with 19.15.12.10.C.(4)(g) NMAC, provided the pools, leases, and subsequently drilled wells are within the identified parameters included in the Application.
9. If a well is not included in Exhibit A but produces from a pool and lease identified in Exhibit A, then Applicant shall submit Forms C-102 and C-103 to the OCD Engineering Bureau after the well has been approved to be drilled and prior to off-lease measuring or commingling oil or gas production from it with the production from another well. The Form C-103 shall reference this Order and identify the well, proposed method to determine the allocation of oil and gas production to it, and the location(s) that commingling of its production will occur.
10. Applicant shall not commence commingling oil or gas production from state, federal, or tribal leases until approved by the BLM or NMSLO, as applicable.
11. If OCD determines that Applicant has failed to comply with any provision of this Order, OCD may take any action authorized by the Oil and Gas Act or the New Mexico Administrative Code (NMAC).
12. OCD retains jurisdiction of this matter and reserves the right to modify or revoke this Order as it deems necessary.

**STATE OF NEW MEXICO  
OIL CONSERVATION DIVISION**

A handwritten signature in black ink, appearing to read 'D. Fuge', is written over a horizontal line.

**DYLAN M. FUGE  
DIRECTOR**

**DATE:** 9/21/2023



State of New Mexico  
Energy, Minerals and Natural Resources Department

## Exhibit A

Order: **CTB-1106**

Operator: **Crockett Operating, LLC (331255)**

Central Tank Battery: **Ackbar Anakin Facility**

Central Tank Battery Location: **UL L, Section 30, Township 13 South, Range 38 East**

Gas Title Transfer Meter Location: **UL L, Section 30, Township 13 South, Range 38 East**

### Pools

Pool Name	Pool Code
<b>BRONCO; SAN ANDRES, SOUTH</b>	<b>7500</b>

### Leases as defined in 19.15.12.7(C) NMAC

Lease	UL or Q/Q	S-T-R
<b>Anakin 30-19 A Fee Unit</b>	<b>W/2</b>	<b>19-13S-38E</b>
	<b>NW/4</b>	<b>30-13S-38E</b>
<b>Ackbar 30-31 A Fee Unit</b>	<b>SW/4</b>	<b>30-13S-38E</b>
	<b>W/2</b>	<b>31-13S-38E</b>

### Wells

Well API	Well Name	UL or Q/Q	S-T-R	Pool
<b>30-025-50078</b>	<b>Ackbar 30 31 A Fee #1H</b>	<b>SW/4</b>	<b>30-13S-38E</b>	<b>7500</b>
		<b>W/2</b>	<b>31-13S-38E</b>	
<b>30-025-50077</b>	<b>Anakin 30 19 A Fee #1H</b>	<b>W/2</b>	<b>19-13S-38E</b>	<b>7500</b>
		<b>NW/4</b>	<b>30-13S-38E</b>	

State of New Mexico  
Energy, Minerals and Natural Resources Department

## Exhibit B

Order: **CTB-1106**  
Operator: **Crockett Operating, LLC (331255)**

### Pools

Pool Name	Pool Code
<b>BRONCO; SAN ANDRES, SOUTH</b>	<b>7500</b>

### Leases as defined in 19.15.12.7(C) NMAC

Lease	UL or Q/Q	S-T-R
<b>Anakin 30-19 A Fee Unit</b>	<b>W/2</b>	<b>19-13S-38E</b>
	<b>NW/4</b>	<b>30-13S-38E</b>
<b>Ackbar 30-31 A Fee Unit</b>	<b>SW/4</b>	<b>30-13S-38E</b>
	<b>W/2</b>	<b>31-13S-38E</b>

### Pools within each Lease

Lease	Pool Code	Group ID
<b>Anakin 30-19 A Fee Unit</b>	<b>7500</b>	<b>AA</b>
<b>Ackbar 30-31 A Fee Unit</b>	<b>7500</b>	<b>BB</b>

### Wells

Well API	Well Name	UL or Q/Q	S-T-R	Group ID
<b>30-025-50078</b>	<b>Ackbar 30 31 A Fee #1H</b>	<b>SW/4</b>	<b>30-13S-38E</b>	<b>BB</b>
		<b>W/2</b>	<b>31-13S-38E</b>	
<b>30-025-50077</b>	<b>Anakin 30 19 A Fee #1H</b>	<b>W/2</b>	<b>19-13S-38E</b>	<b>AA</b>
		<b>NW/4</b>	<b>30-13S-38E</b>	

**District I**  
1625 N. French Dr., Hobbs, NM 88240  
Phone:(575) 393-6161 Fax:(575) 393-0720  
**District II**  
811 S. First St., Artesia, NM 88210  
Phone:(575) 748-1283 Fax:(575) 748-9720  
**District III**  
1000 Rio Brazos Rd., Aztec, NM 87410  
Phone:(505) 334-6178 Fax:(505) 334-6170  
**District IV**  
1220 S. St Francis Dr., Santa Fe, NM 87505  
Phone:(505) 476-3470 Fax:(505) 476-3462

**State of New Mexico**  
**Energy, Minerals and Natural Resources**  
**Oil Conservation Division**  
**1220 S. St Francis Dr.**  
**Santa Fe, NM 87505**

CONDITIONS  
  
Action 161301

CONDITIONS

Operator: Crockett Operating, LLC 1101 N. Little School Rd Arlington, TX 76017	OGRID: 331255
	Action Number: 161301
	Action Type: [C-107] Surface Commingle or Off-Lease (C-107B)

CONDITIONS

Created By	Condition	Condition Date
dmcclure	Please review the content of the order to ensure you are familiar with the authorities granted and any conditions of approval. If you have any questions regarding this matter, please contact me.	9/22/2023