

Revised March 23, 2017

ID NO. 378524

NSP - 2224

RECEIVED: 08/27/24	REVIEWER:	TYPE:	APP NO: pLEL2424745002
--------------------	-----------	-------	------------------------

ABOVE THIS TABLE FOR OCD DIVISION USE ONLY

NEW MEXICO OIL CONSERVATION DIVISION
 - Geological & Engineering Bureau -
 1220 South St. Francis Drive, Santa Fe, NM 87505



ADMINISTRATIVE APPLICATION CHECKLIST

THIS CHECKLIST IS MANDATORY FOR ALL ADMINISTRATIVE APPLICATIONS FOR EXCEPTIONS TO DIVISION RULES AND REGULATIONS WHICH REQUIRE PROCESSING AT THE DIVISION LEVEL IN SANTA FE

Applicant: EOG Resources, Inc. OGRID Number: 7377
 Well Name: AIR BISCUIT 16 FED COM wells API: 30-025-various
 Pool: Bilbrey Basin; Bone Spring, South Pool Code: 97366

SUBMIT ACCURATE AND COMPLETE INFORMATION REQUIRED TO PROCESS THE TYPE OF APPLICATION INDICATED BELOW

1) TYPE OF APPLICATION: Check those which apply for [A]

A. Location - Spacing Unit - Simultaneous Dedication

☐ NSL☐ NSP (PROJECT AREA)☒ NSP (PRORATION UNIT)☐ SD

B. Check one only for [I] or [II]

[I] Commingling - Storage - Measurement

☐ DHC☐ CTB☐ PLC☐ PC☐ OLS☐ OLM

[II] Injection - Disposal - Pressure Increase - Enhanced Oil Recovery

☐ WFX☐ PMX☐ SWD☐ IPI☐ EOR☐ PPR

2) NOTIFICATION REQUIRED TO: Check those which apply.

A. ☒ Offset operators or lease holdersB. ☐ Royalty, overriding royalty owners, revenue ownersC. ☐ Application requires published noticeD. ☒ Notification and/or concurrent approval by SLOE. ☒ Notification and/or concurrent approval by BLMF. ☐ Surface ownerG. ☐ For all of the above, proof of notification or publication is attached, and/or,H. ☐ No notice required

FOR OCD ONLY

☐ Notice Complete☐ Application
Content
Complete

3) CERTIFICATION: I hereby certify that the information submitted with this application for administrative approval is **accurate** and **complete** to the best of my knowledge. I also understand that **no action** will be taken on this application until the required information and notifications are submitted to the Division.

Note: Statement must be completed by an individual with managerial and/or supervisory capacity.

August 27, 2024

Date

Paula M. Vance

Print or Type Name

505-988-4421

Phone Number

pmvance@hollandhart.com

e-mail Address

Signature



Paula M. Vance
Associate
Phone (505) 954-7286
 PMVance@hollandhart.com

August 27, 2024

VIA ONLINE FILING

Gerasimos Razatos, Division Director (Acting)
 Oil Conservation Division
 Energy, Minerals and Natural
 Resources Department
 1220 South Saint Francis Drive
 Santa Fe, New Mexico 87505

Re: Application of EOG Resources, Inc. for administrative approval of a 1,280-acre non-standard horizontal spacing unit in the BILBREY BASIN; Bone Spring, South Pool [97366] comprised of All of Sections 16 and 21, Township 22 South, Range 32 East, NMPM, Lea County, New Mexico.

Dear Mr. Razatos:

Pursuant to 19.15.16.15(B)(5) NMAC, EOG Resources, Inc. ("EOG") (OGRID No. 7377) seeks administrative approval of a non-standard 1,280-acre horizontal spacing unit comprised of All of Sections 16 and 21, Township 22 South, Range 32 East, NMPM, Lea County, New Mexico. The proposed non-standard spacing will be developed by the following wells:

- **Air Biscuit 16 Fed Com #201H (Upper BS)** (API No. 30-025-PENDING)
- **Air Biscuit 16 Fed Com #202H (Upper BS)** (API No. 30-025-PENDING)
- **Air Biscuit 16 Fed Com #203H (Upper BS)** (API No. 30-025-PENDING)
- **Air Biscuit 16 Fed Com #204H (Upper BS)** (API No. 30-025-PENDING)
- **Air Biscuit 16 Fed Com #205H (Upper BS)** (API No. 30-025-PENDING)
- **Air Biscuit 16 Fed Com #206H (Upper BS)** (API No. 30-025-PENDING)
- **Air Biscuit 16 Fed Com #207H (Upper BS)** (API No. 30-025-PENDING)
- **Air Biscuit 16 Fed Com #208H (Upper BS)** (API No. 30-025-PENDING)
- **Air Biscuit 16 Fed Com #209H (Upper BS)** (API No. 30-025-PENDING)
- **Air Biscuit 16 Fed Com #210H (Upper BS)** (API No. 30-025-PENDING)
- **Air Biscuit 16 Fed Com #211H (Upper BS)** (API No. 30-025-PENDING)
- **Air Biscuit 16 Fed Com #301H (Upper BS)** (API No. 30-025-PENDING)
- **Air Biscuit 16 Fed Com #302H (Upper BS)** (API No. 30-025-PENDING)
- **Air Biscuit 16 Fed Com #303H (Upper BS)** (API No. 30-025-PENDING)

T 505.988.4421 F 505.983.6043
 110 North Guadalupe, Suite 1, Santa Fe, NM 87501-1849
 Mail to: P.O. Box 2208, Santa Fe, NM 87504-2208
 www.hollandhart.com

Alaska
 Colorado
 Idaho

Montana
 Nevada
 New Mexico

Utah
 Washington, D.C.
 Wyoming

- **Air Biscuit 16 Fed Com #304H (Upper BS)** (API No. 30-025-PENDING)
- **Air Biscuit 16 Fed Com #305H (Upper BS)** (API No. 30-025-PENDING)
- **Air Biscuit 16 Fed Com #306H (Upper BS)** (API No. 30-025-PENDING)
- **Air Biscuit 16 Fed Com #401H (Middle BS)** (API No. 30-025-PENDING)
- **Air Biscuit 16 Fed Com #402H (Middle BS)** (API No. 30-025-PENDING)
- **Air Biscuit 16 Fed Com #403H (Middle BS)** (API No. 30-025-PENDING)
- **Air Biscuit 16 Fed Com #404H (Middle BS)** (API No. 30-025-PENDING)
- **Air Biscuit 16 Fed Com #405H (Middle BS)** (API No. 30-025-PENDING)
- **Air Biscuit 16 Fed Com #501H (Middle BS)** (API No. 30-025-PENDING)
- **Air Biscuit 16 Fed Com #502H (Middle BS)** (API No. 30-025-PENDING)
- **Air Biscuit 16 Fed Com #503H (Middle BS)** (API No. 30-025-PENDING)
- **Air Biscuit 16 Fed Com #504H (Middle BS)** (API No. 30-025-PENDING)
- **Air Biscuit 16 Fed Com #505H (Middle BS)** (API No. 30-025-PENDING)
- **Air Biscuit 16 Fed Com #506H (Middle BS)** (API No. 30-025-PENDING)
- **Air Biscuit 16 Fed Com #507H (Middle BS)** (API No. 30-025-PENDING)
- **Air Biscuit 16 Fed Com #508H (Middle BS)** (API No. 30-025-PENDING)
- **Air Biscuit 16 Fed Com #509H (Middle BS)** (API No. 30-025-PENDING)
- **Air Biscuit 16 Fed Com #581H (Lower BS)** (API No. 30-025-PENDING)
- **Air Biscuit 16 Fed Com #582H (Lower BS)** (API No. 30-025-PENDING)
- **Air Biscuit 16 Fed Com #583H (Lower BS)** (API No. 30-025-PENDING)
- **Air Biscuit 16 Fed Com #584H (Lower BS)** (API No. 30-025-PENDING)
- **Air Biscuit 16 Fed Com #585H (Lower BS)** (API No. 30-025-PENDING)
- **Air Biscuit 16 Fed Com #601H (Lower BS)** (API No. 30-025-PENDING)
- **Air Biscuit 16 Fed Com #602H (Lower BS)** (API No. 30-025-PENDING)
- **Air Biscuit 16 Fed Com #603H (Lower BS)** (API No. 30-025-PENDING)
- **Air Biscuit 16 Fed Com #604H (Lower BS)** (API No. 30-025-PENDING)

The Division has placed all wells into the BILBREY BASIN; Bone Spring, South Pool [97366]. The acreage included in the non-standard spacing unit will be the subject of a single Communitization Agreement.

EOG seeks administrative approval of a non-standard spacing unit to develop the acreage as a single communitized area. Doing so allows EOG to efficiently locate surface facilities, reduce surface disturbance, consolidate roads, tanks and pipelines, and promote effective well spacing, thereby promoting conservation and preventing waste. A single surface facility also reduces emissions from multiple tank batteries. Division Rules contemplate and encourage oil and gas development, where possible, in enlarged areas of common ownership to minimize surface disturbance and to promote efficient well spacing, *see*, e.g., 19.15.16.7.P NMAC; 19.15.16.15.B(8) NMAC; 19.15.16.15.C(7) NMAC, and authorize administrative approval of such a request, *see* 19.15.16.15(B)(5) NMAC.

Exhibit A is a map showing the proposed non-standard spacing unit, the subject leases, and the proposed wells.

Exhibit B is a copy the Well Location and Acreage Dedication Plat (C-102) for each of the wells within the proposed non-standard spacing unit.

Exhibit C is a lease map showing the notice tracts for the proposed non-standard spacing unit.

Exhibit D is a cross section exhibit showing the Bone Spring target for these subject wells.

Exhibit E is a spreadsheet listing all “affected persons”¹ in the affected offset acreage to be noticed. Exhibit E also includes tracking information demonstrating that each of the affected persons was sent a copy of this application with all attachments by certified mail advising that any objections must be filed in writing with the Division within 20 days from the date the Division receives the application. A copy of this application has been provided to the State Land Office and Bureau of Land Management since state and federal lands are involved.

Your attention to this matter is appreciated.

Sincerely,

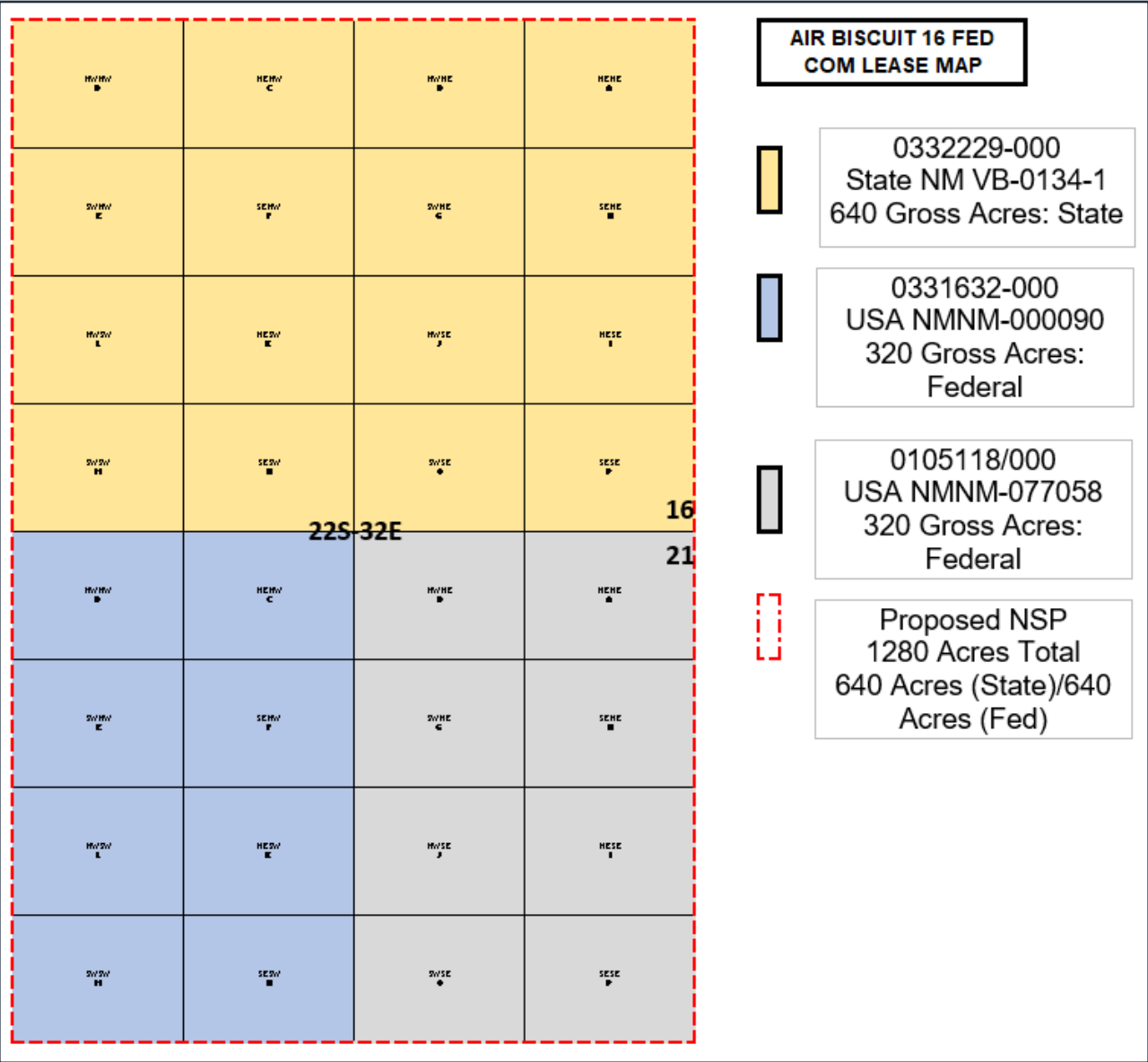


Paula M. Vance
ATTORNEY FOR
EOG RESOURCES, INC.

¹ See NMAC §§ 19.15.2.7.A(8) [defining “affected persons” as, “in the absence of an operator, or with respect to an application wherein the operator of the spacing unit or identified tract is the applicant, each working interest owner”] and 19.15.4.12.A(2)(a).

**Proposed Non-Standard Horizontal Spacing Unit
Air Biscuit 16 Fed Com: Sections 16 and 21, T22S-R32E
Lease Summary**

EXHIBIT
A



DISTRICT I
1625 N. French Dr., Hobbs, NM 88240
Phone: (575) 393-6161 Fax: (575) 393-0720
DISTRICT II
811 S. First St., Artesia, NM 88210
Phone: (575) 748-1283 Fax: (575) 748-9720
DISTRICT III
1000 Rio Brazos Rd., Artesia, NM 87410
Phone: (505) 334-6178 Fax: (505) 334-6170
DISTRICT IV
1220 S. St. Francis Dr., Santa Fe, NM 87505
Phone: (505) 476-3460 Fax: (505) 476-3462

State of New Mexico
Energy, Minerals & Natural Resources Department
OIL CONSERVATION DIVISION
1220 South St. Francis Dr.
Santa Fe, New Mexico 87505

Revised Aug 2024
Submit one copy to the Division
□ AMENDED RECORD

EXHIBIT
B

WELL LOCATION AND ACREAGE DEDICATION PLAT

API Number 30-025-	Pool Code 97366	Pool Name BILBREY BASIN; Bone Spring, South
Property Code	Property Name AIR BISCUIT 16 FED COM	Well Number 201H
OGRID No. 7377	Operator Name EOG RESOURCES, INC.	Elevation 3766'

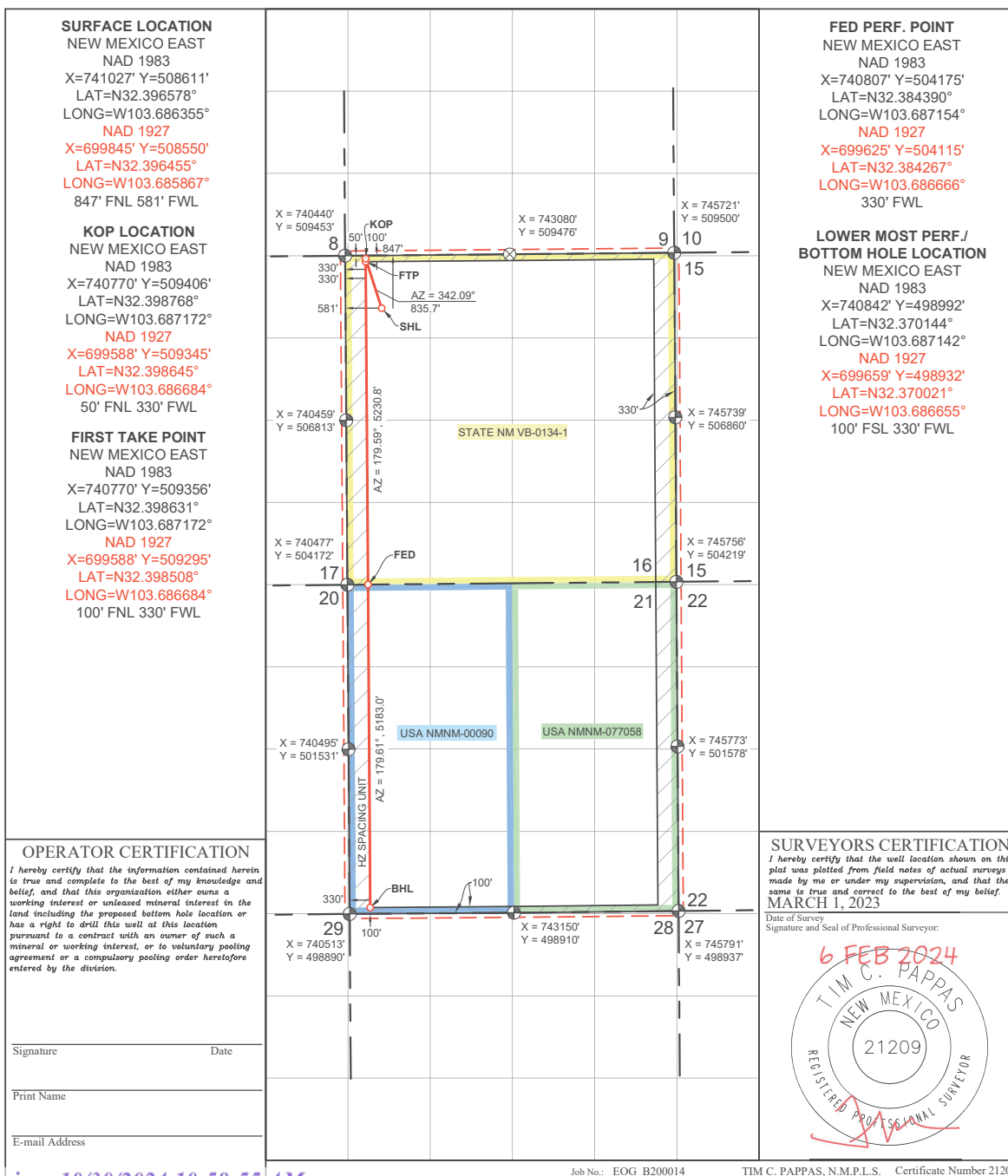
Surface Location

UL or lot no.	Section	Township	Range	Lot Idn	Feet from the	North/South line	Feet from the	East/West line	County
D	16	22 S	32 E		847	NORTH	581	WEST	LEA

Bottom Hole Location If Different From Surface

UL or lot no.	Section	Township	Range	Lot Idn	Feet from the	North/South line	Feet from the	East/West line	County
M	21	22 S	32 E		100	SOUTH	330	WEST	LEA
Dedicated Acres 1280	Joint or Infill	Consolidated Code	Order No.	PENDING COM & NSP					

No allowance will be assigned to this completion until all interests have been consolidated or a non-standard unit has been approved by the division.



DISTRICT I
1625 N. French Dr., Hobbs, NM 88240
Phone: (575) 393-6161 Fax: (575) 393-0720

DISTRICT II
811 S. First St., Artesia, NM 88210
Phone: (575) 748-1283 Fax: (575) 748-9720

DISTRICT III
1000 Rio Brazos Rd., Artesia, NM 87410
Phone: (505) 334-6178 Fax: (505) 334-6170

DISTRICT IV
1220 S. St. Francis Dr., Santa Fe, NM 87505
Phone: (505) 476-3460 Fax: (505) 476-3462

State of New Mexico
Energy, Minerals & Natural Resources Department
OIL CONSERVATION DIVISION
1220 South St. Francis Dr.
Santa Fe, New Mexico 87505

Form C-102
Revised August 1, 2011
Submit one copy to appropriate
District Office
☐ AMENDED REPORT

WELL LOCATION AND ACREAGE DEDICATION PLAT

API Number 30-025-	Pool Code 97366	Pool Name Bilbrey Basin; Bone Spring, South
Property Code	Property Name AIR BISCUIT 16 FED COM	Well Number 202H
OGRID No. 7377	Operator Name EOG RESOURCES, INC.	Elevation 3765'

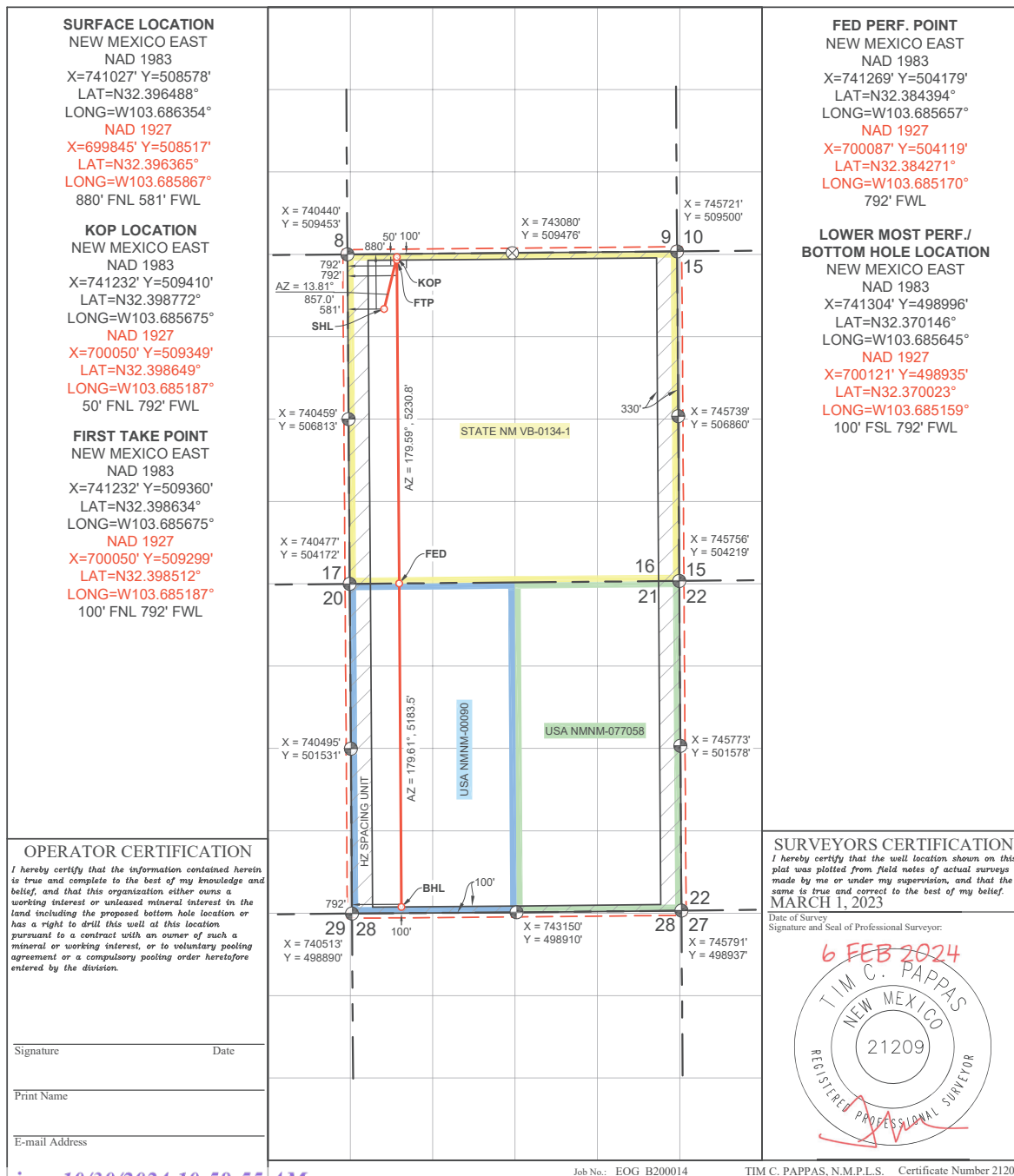
Surface Location

UL or lot no.	Section	Township	Range	Lot Idn	Feet from the	North/South line	Feet from the	East/West line	County
D	16	22 S	32 E		880	NORTH	581	WEST	LEA

Bottom Hole Location If Different From Surface

UL or lot no.	Section	Township	Range	Lot Idn	Feet from the	North/South line	Feet from the	East/West line	County
M	21	22 S	32 E		100	SOUTH	792	WEST	LEA
Dedicated Acres 1280	Joint or Infill	Consolidated Code	Order No.	PENDING COM & NSP					

No allowable will be assigned to this completion until all interests have been consolidated or a non-standard unit has been approved by the division.



DISTRICT I
1625 N. French Dr., Hobbs, NM 88240
Phone: (575) 393-6161 Fax: (575) 393-0720
DISTRICT II
811 S. First St., Artesia, NM 88210
Phone: (575) 748-1283 Fax: (575) 748-9720
DISTRICT III
1000 Rio Brazos Rd., Artesia, NM 87410
Phone: (505) 334-6178 Fax: (505) 334-6170
DISTRICT IV
1220 S. St. Francis Dr., Santa Fe, NM 87505
Phone: (505) 476-3460 Fax: (505) 476-3462

State of New Mexico
Energy, Minerals & Natural Resources Department
OIL CONSERVATION DIVISION
1220 South St. Francis Dr.
Santa Fe, New Mexico 87505

Form C-102
Revised August 1, 2011
Submit one copy to appropriate
District Office
☐ AMENDED REPORT

WELL LOCATION AND ACREAGE DEDICATION PLAT

API Number 30-025-	Pool Code 97366	Pool Name Bilbrey Basin; Bone Spring, South
Property Code	Property Name AIR BISCUIT 16 FED COM	Well Number 203H
OGRID No. 7377	Operator Name EOG RESOURCES, INC.	Elevation 3765'

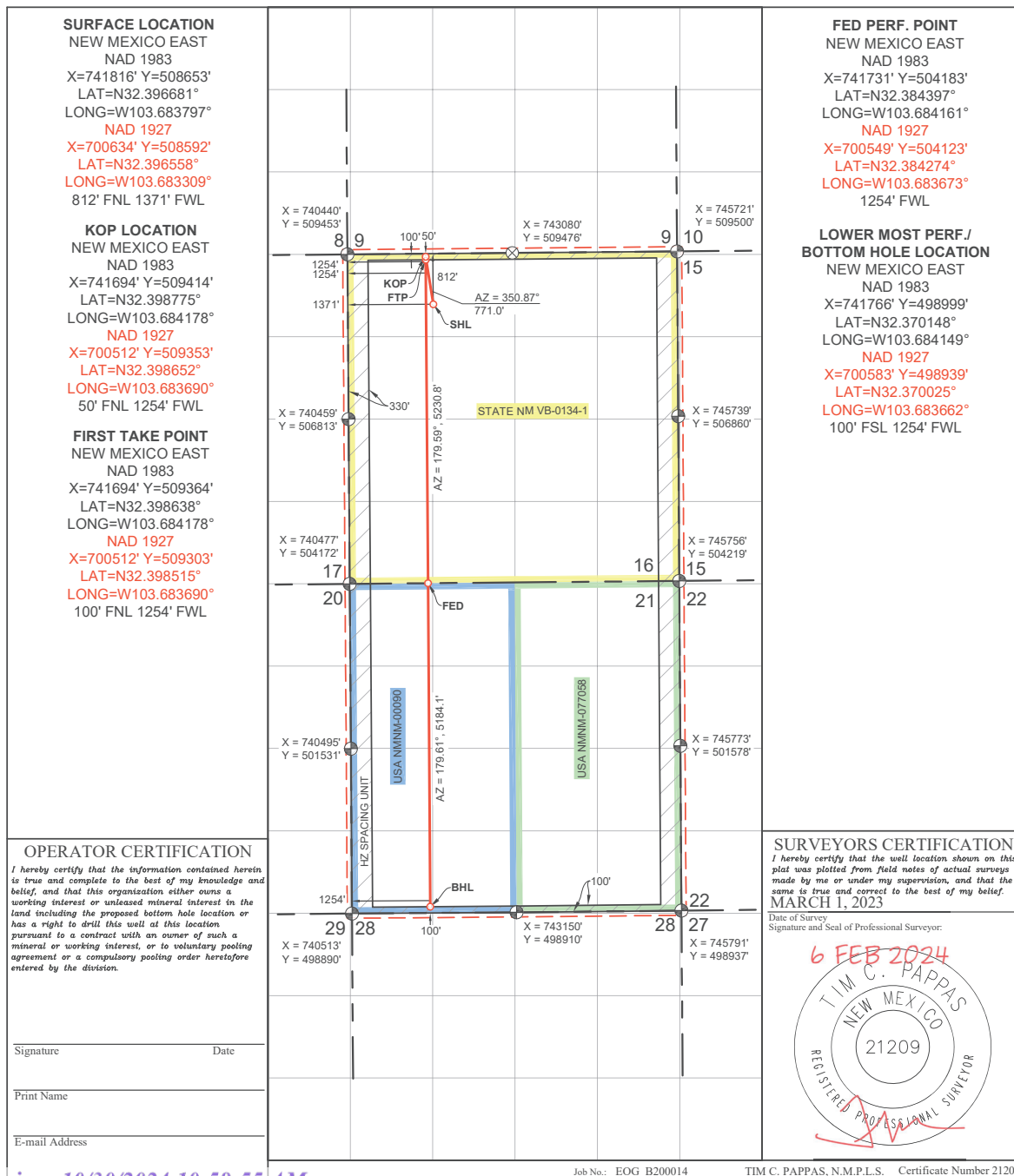
Surface Location

UL or lot no.	Section	Township	Range	Lot Idn	Feet from the	North/South line	Feet from the	East/West line	County
C	16	22 S	32 E		812	NORTH	1371	WEST	LEA

Bottom Hole Location If Different From Surface

UL or lot no.	Section	Township	Range	Lot Idn	Feet from the	North/South line	Feet from the	East/West line	County
M	21	22 S	32 E		100	SOUTH	1254	WEST	LEA
Dedicated Acres 1280	Joint or Infill	Consolidated Code	Order No.	PENDING COM & NSP					

No allowance will be assigned to this completion until all interests have been consolidated or a non-standard unit has been approved by the division.



DISTRICT I
1625 N. French Dr., Hobbs, NM 88240
Phone: (575) 393-6161 Fax: (575) 393-0720

DISTRICT II
811 S. First St., Artesia, NM 88210
Phone: (575) 748-1283 Fax: (575) 748-9720

DISTRICT III
1000 Rio Brazos Rd., Artesia, NM 87410
Phone: (505) 334-6178 Fax: (505) 334-6170

DISTRICT IV
1220 S. St. Francis Dr., Santa Fe, NM 87505
Phone: (505) 476-3460 Fax: (505) 476-3462

State of New Mexico
Energy, Minerals & Natural Resources Department
OIL CONSERVATION DIVISION
1220 South St. Francis Dr.
Santa Fe, New Mexico 87505

Form C-102
Revised August 1, 2011
Submit one copy to appropriate
District Office
☐ AMENDED REPORT

WELL LOCATION AND ACREAGE DEDICATION PLAT

API Number 30-025-	Pool Code 97366	Pool Name Bilbrey Basin; Bone Spring, South
Property Code	Property Name AIR BISCUIT 16 FED COM	Well Number 204H
OGRID No. 7377	Operator Name EOG RESOURCES, INC.	Elevation 3763'

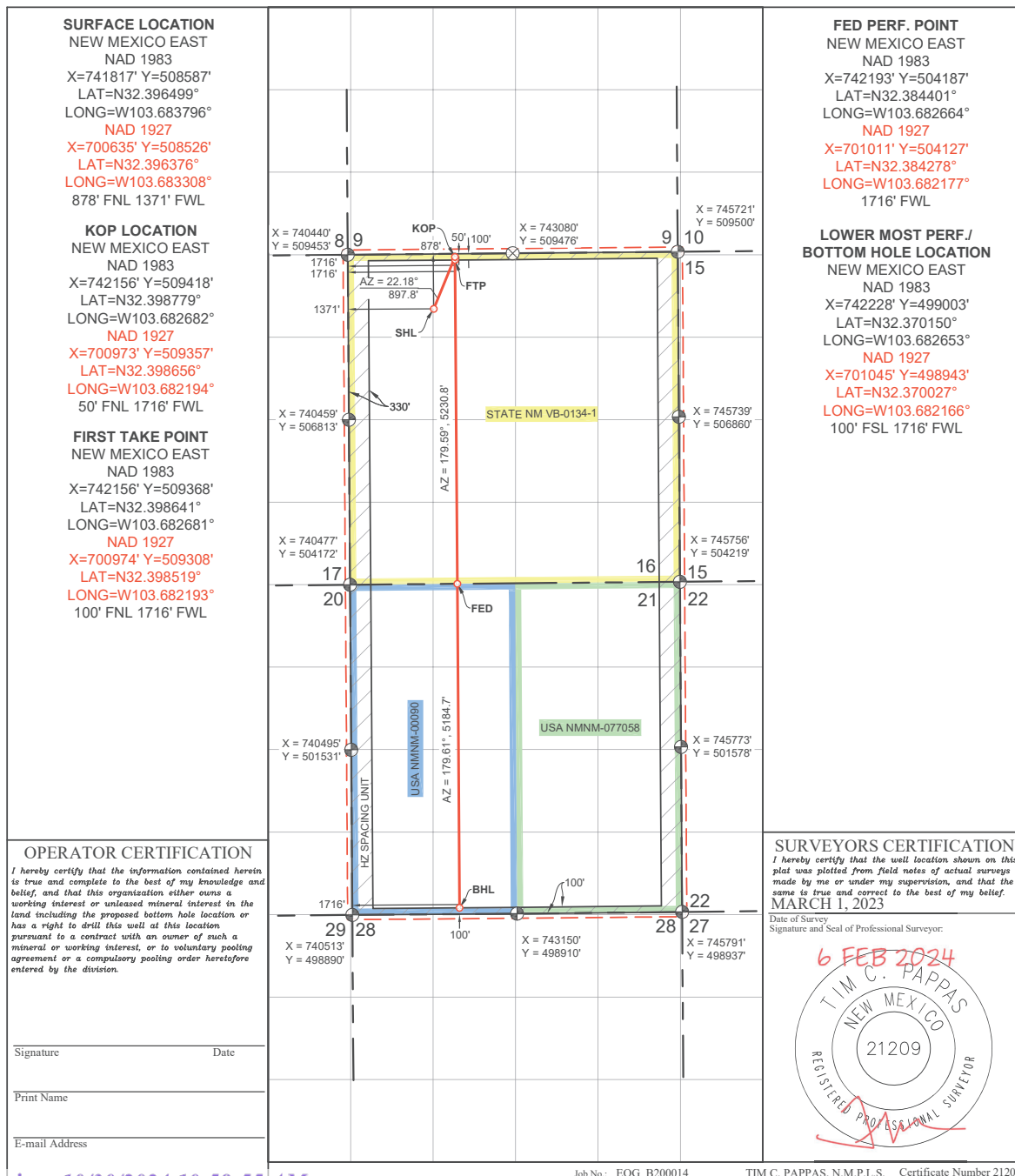
Surface Location

UL or lot no.	Section	Township	Range	Lot Idn	Feet from the	North/South line	Feet from the	East/West line	County
C	16	22 S	32 E		878	NORTH	1371	WEST	LEA

Bottom Hole Location If Different From Surface

UL or lot no.	Section	Township	Range	Lot Idn	Feet from the	North/South line	Feet from the	East/West line	County
N	21	22 S	32 E		100	SOUTH	1716	WEST	LEA
Dedicated Acres 1280	Joint or Infill	Consolidated Code	Order No.	PENDING COM & NSP					

No allowance will be assigned to this completion until all interests have been consolidated or a non-standard unit has been approved by the division.



DISTRICT I
1625 N. French Dr., Hobbs, NM 88240
Phone: (575) 393-6161 Fax: (575) 393-0720
DISTRICT II
811 S. First St., Artesia, NM 88210
Phone: (575) 748-1283 Fax: (575) 748-9720
DISTRICT III
1000 Rio Brazos Rd., Artesia, NM 87410
Phone: (505) 334-6178 Fax: (505) 334-6170
DISTRICT IV
1220 S. St. Francis Dr., Santa Fe, NM 87505
Phone: (505) 476-3460 Fax: (505) 476-3462

State of New Mexico
Energy, Minerals & Natural Resources Department
OIL CONSERVATION DIVISION
1220 South St. Francis Dr.
Santa Fe, New Mexico 87505

Form C-102
Revised August 1, 2011
Submit one copy to appropriate
District Office
☐ AMENDED REPORT

WELL LOCATION AND ACREAGE DEDICATION PLAT

API Number 30-025-	Pool Code 97366	Pool Name Bilbrey Basin; Bone Spring, South
Property Code	Property Name AIR BISCUIT 16 FED COM	Well Number 205H
OGRID No. 7377	Operator Name EOG RESOURCES, INC.	Elevation 3760'

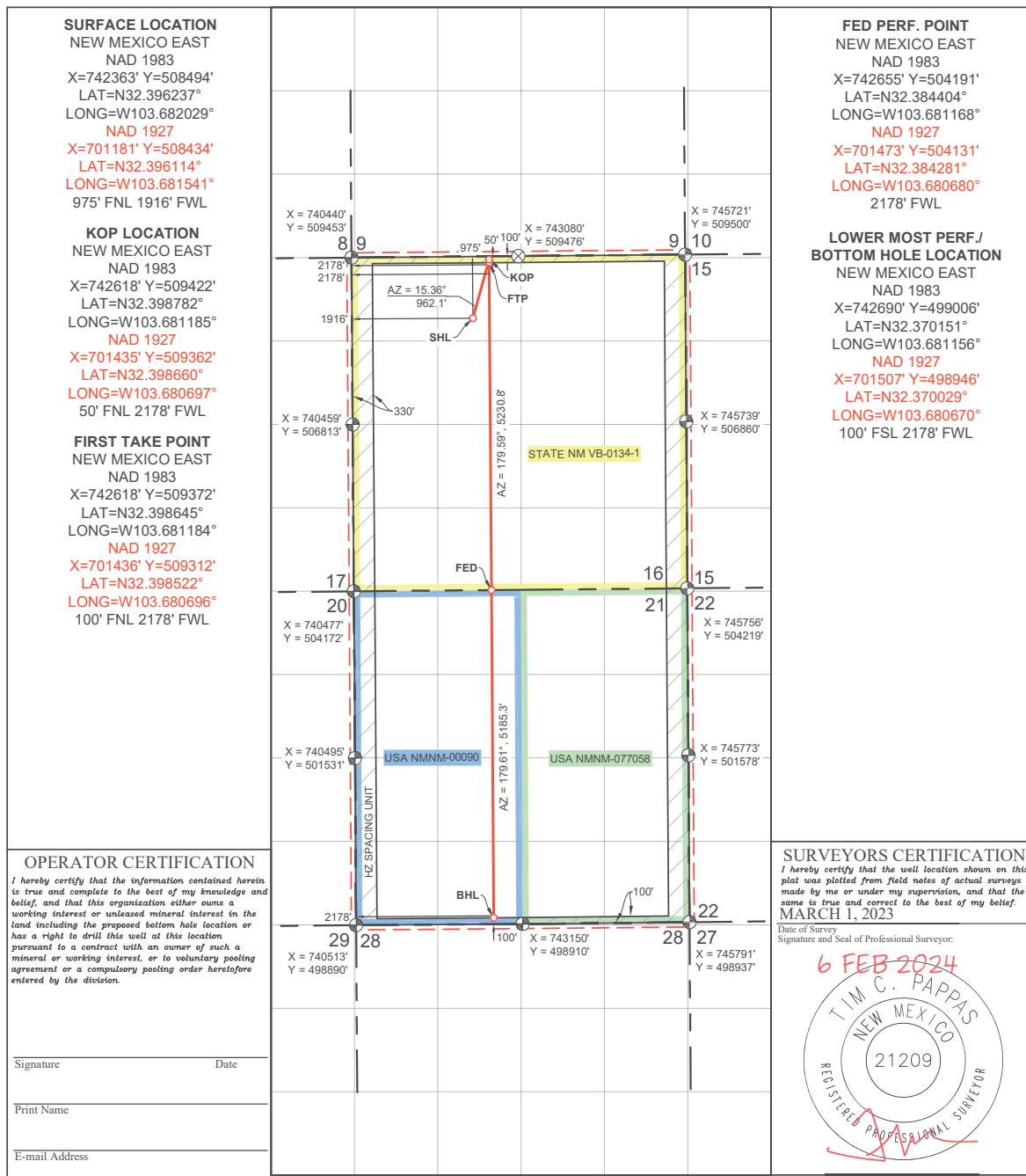
Surface Location

UL or lot no.	Section	Township	Range	Lot Idn	Feet from the	North/South line	Feet from the	East/West line	County
C	16	22 S	32 E		975	NORTH	1916	WEST	LEA

Bottom Hole Location If Different From Surface

UL or lot no.	Section	Township	Range	Lot Idn	Feet from the	North/South line	Feet from the	East/West line	County
N	21	22 S	32 E		100	SOUTH	2178	WEST	LEA
Dedicated Acres 1280	Joint or Infill	Consolidated Code	Order No.	PENDING COM & NSP					

No allowable will be assigned to this completion until all interests have been consolidated or a non-standard unit has been approved by the division.



DISTRICT I
1625 N. French Dr., Hobbs, NM 88240
Phone: (575) 393-6161 Fax: (575) 393-0720
DISTRICT II
811 S. First St., Artesia, NM 88210
Phone: (575) 748-1283 Fax: (575) 748-9720
DISTRICT III
1000 Rio Brazos Rd., Artesia, NM 87410
Phone: (505) 334-6178 Fax: (505) 334-6170
DISTRICT IV
1220 S. St. Francis Dr., Santa Fe, NM 87505
Phone: (505) 476-3460 Fax: (505) 476-3462

State of New Mexico
Energy, Minerals & Natural Resources Department
OIL CONSERVATION DIVISION
1220 South St. Francis Dr.
Santa Fe, New Mexico 87505

Form C-102
Revised August 1, 2011
Submit one copy to appropriate
District Office
☐ AMENDED REPORT

WELL LOCATION AND ACREAGE DEDICATION PLAT

API Number 30-025-	Pool Code 93766	Pool Name Bilbrey Basin; Bone Spring, South
Property Code	Property Name AIR BISCUIT 16 FED COM	Well Number 206H
OGRID No. 7377	Operator Name EOG RESOURCES, INC.	Elevation 3759'

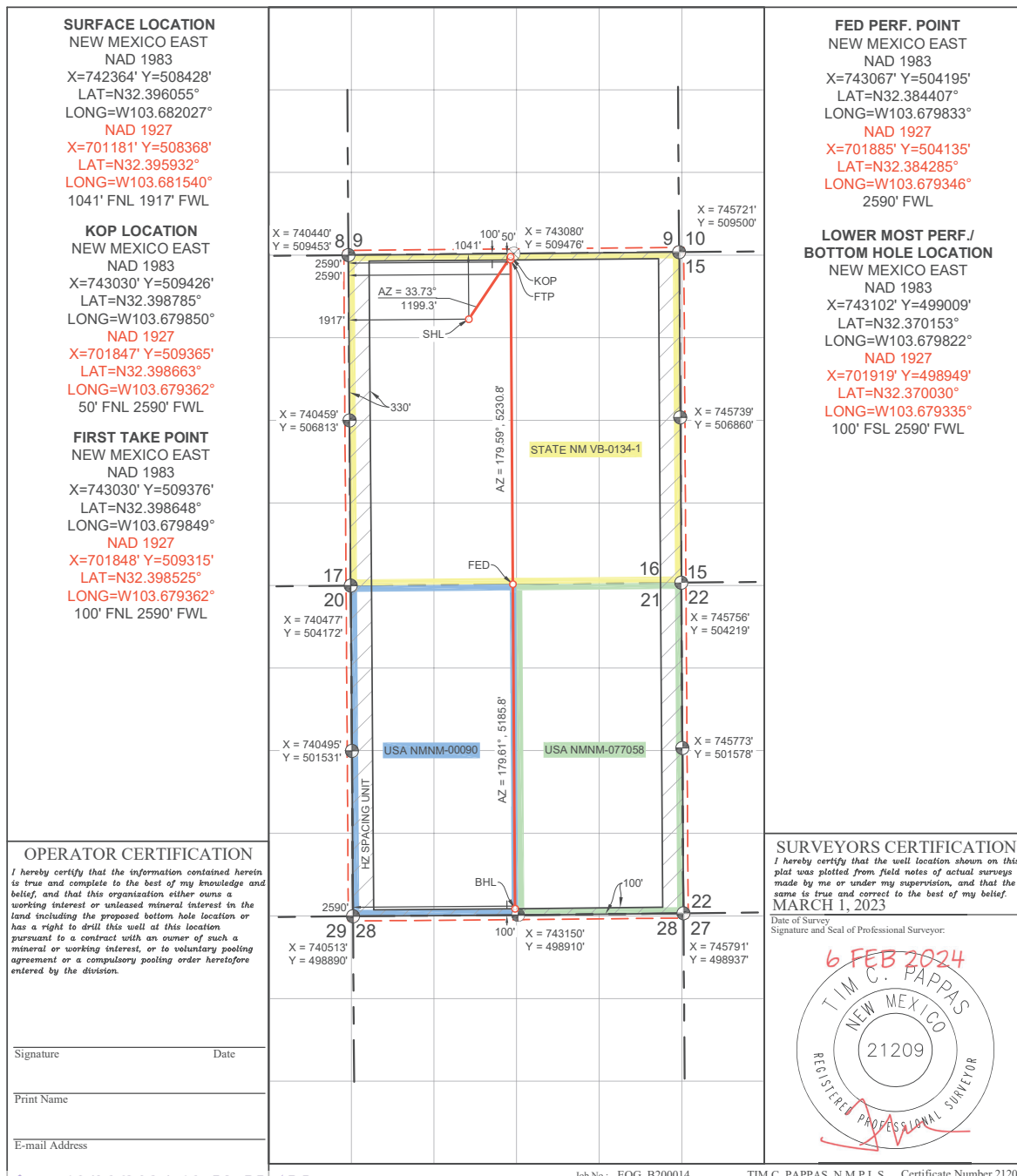
Surface Location

UL or lot no.	Section	Township	Range	Lot Idn	Feet from the	North/South line	Feet from the	East/West line	County
C	16	22 S	32 E		1041	NORTH	1917	WEST	LEA

Bottom Hole Location If Different From Surface

UL or lot no.	Section	Township	Range	Lot Idn	Feet from the	North/South line	Feet from the	East/West line	County
N	21	22 S	32 E		100	SOUTH	2590	WEST	LEA
Dedicated Acres 1280	Joint or Infill	Consolidated Code	Order No.	PENDING COM & NSP					

No allowable will be assigned to this completion until all interests have been consolidated or a non-standard unit has been approved by the division.



DISTRICT I
1625 N. French Dr., Hobbs, NM 88240
Phone: (575) 393-6161 Fax: (575) 393-0720

DISTRICT II
811 S. First St., Artesia, NM 88210
Phone: (575) 748-1283 Fax: (575) 748-9720

DISTRICT III
1000 Rio Brazos Rd., Artesia, NM 87410
Phone: (505) 334-6178 Fax: (505) 334-6170

DISTRICT IV
1220 S. St. Francis Dr., Santa Fe, NM 87505
Phone: (505) 476-3460 Fax: (505) 476-3462

State of New Mexico
Energy, Minerals & Natural Resources Department
OIL CONSERVATION DIVISION
1220 South St. Francis Dr.
Santa Fe, New Mexico 87505

Form C-102
Revised August 1, 2011
Submit one copy to appropriate
District Office
☐ AMENDED REPORT

WELL LOCATION AND ACREAGE DEDICATION PLAT

API Number 30-025-	Pool Code 97366	Pool Name Bilbrey Basin; Bone Spring South
Property Code	Property Name AIR BISCUIT 16 FED COM	Well Number 207H
OGRID No. 7377	Operator Name EOG RESOURCES, INC.	Elevation 3795'

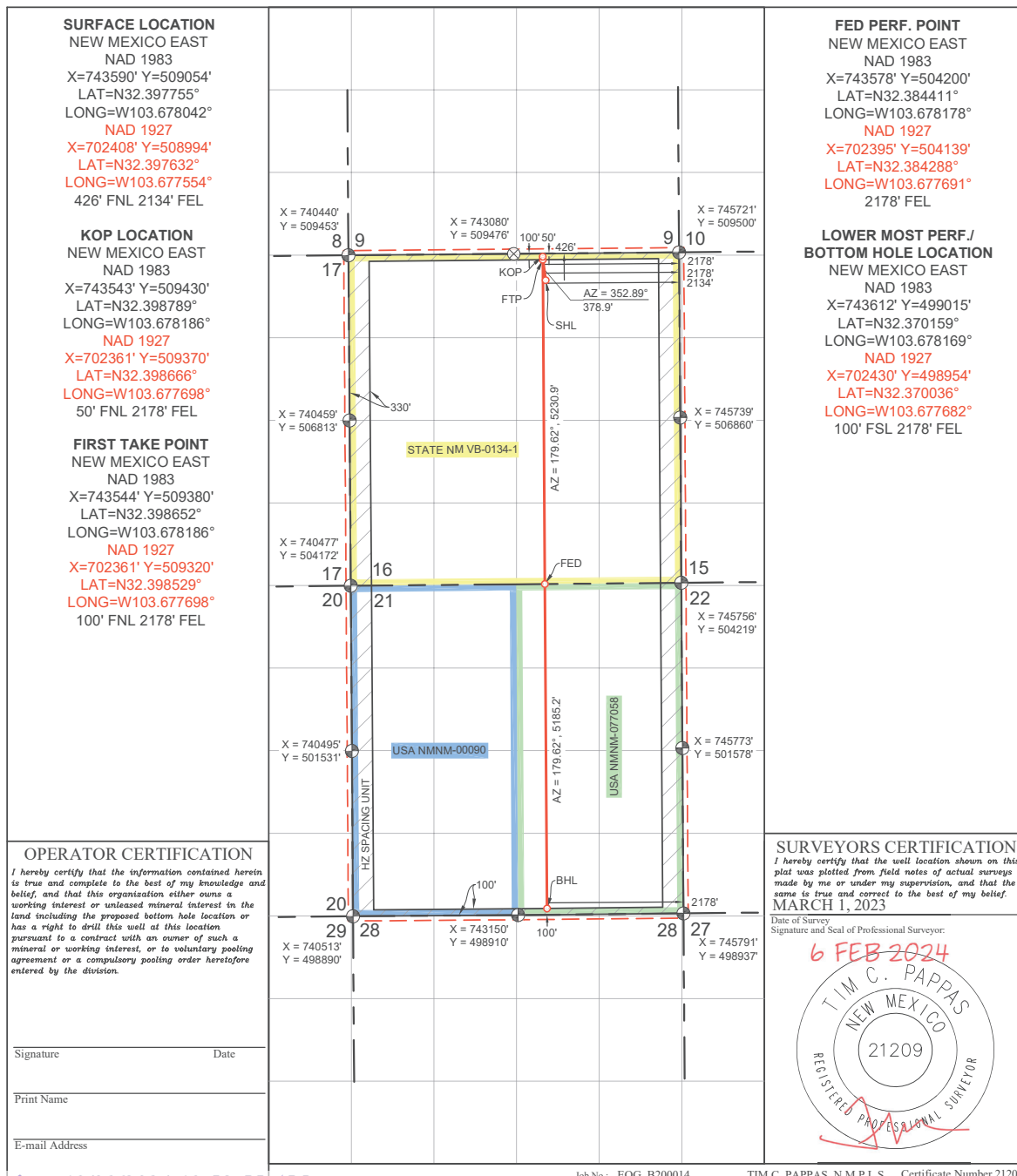
Surface Location

UL or lot no.	Section	Township	Range	Lot Idn	Feet from the	North/South line	Feet from the	East/West line	County
B	16	22 S	32 E		426	NORTH	2134	EAST	LEA

Bottom Hole Location If Different From Surface

UL or lot no.	Section	Township	Range	Lot Idn	Feet from the	North/South line	Feet from the	East/West line	County
O	21	22 S	32 E		100	SOUTH	2178	EAST	LEA
Dedicated Acres 1280	Joint or Infill	Consolidated Code	Order No.	PENDING COM & NSP					

No allowable will be assigned to this completion until all interests have been consolidated or a non-standard unit has been approved by the division.



DISTRICT I
1625 N. French Dr., Hobbs, NM 88240
Phone: (575) 393-6161 Fax: (575) 393-0720
DISTRICT II
811 S. First St., Artesia, NM 88210
Phone: (575) 748-1283 Fax: (575) 748-9720
DISTRICT III
1000 Rio Brazos Rd., Artesia, NM 87410
Phone: (505) 334-6178 Fax: (505) 334-6170
DISTRICT IV
1220 S. St. Francis Dr., Santa Fe, NM 87505
Phone: (505) 476-3460 Fax: (505) 476-3462

State of New Mexico
Energy, Minerals & Natural Resources Department
OIL CONSERVATION DIVISION
1220 South St. Francis Dr.
Santa Fe, New Mexico 87505

Form C-102
Revised August 1, 2011
Submit one copy to appropriate
District Office
☐ AMENDED REPORT

WELL LOCATION AND ACREAGE DEDICATION PLAT

API Number 30-025-	Pool Code 97366	Pool Name Billbrey Basin; Bone Spring, South
Property Code	Property Name AIR BISCUIT 16 FED COM	Well Number 208H
OGRID No. 7377	Operator Name EOG RESOURCES, INC.	Elevation 3792'

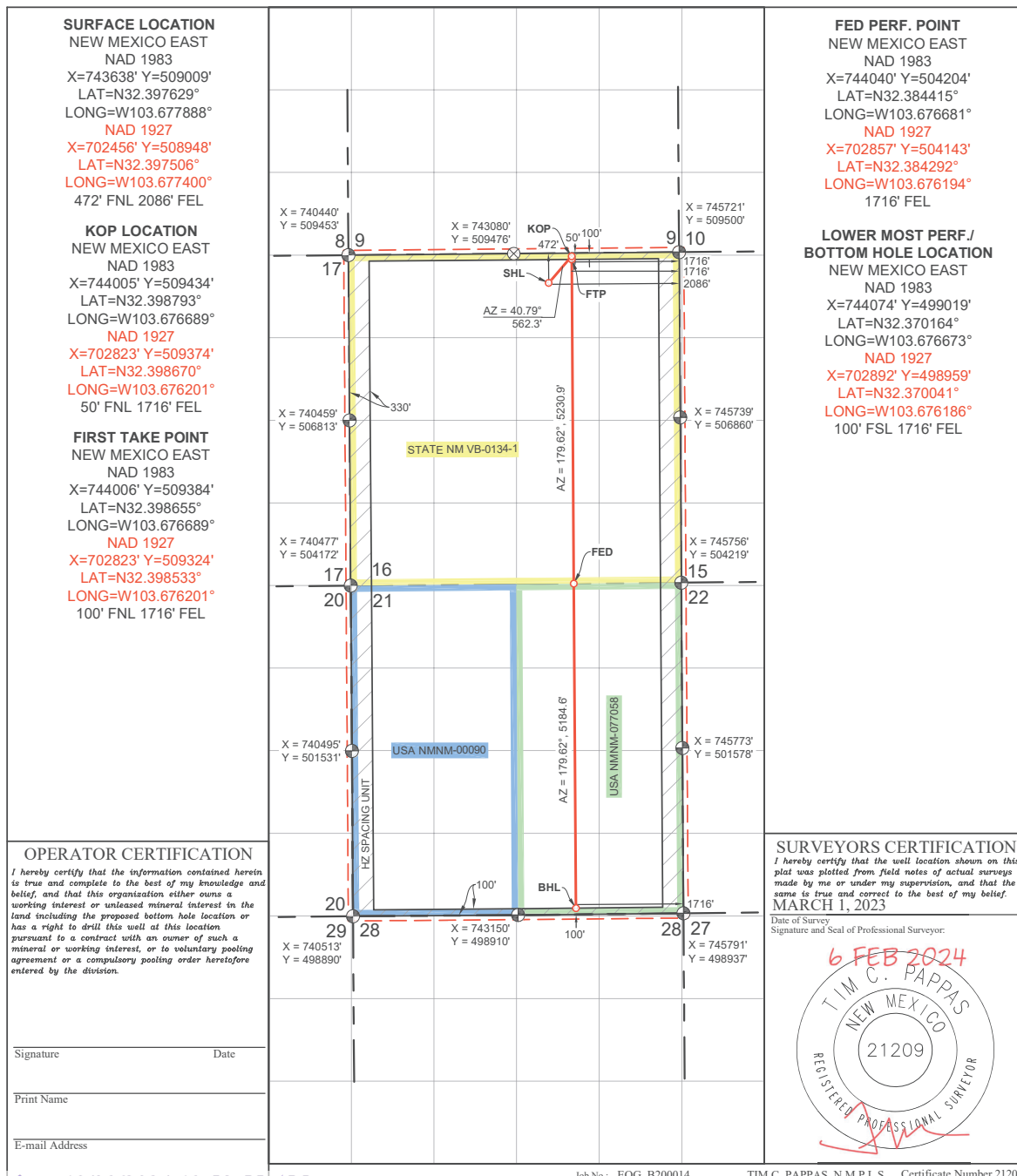
Surface Location

UL or lot no.	Section	Township	Range	Lot Idn	Feet from the	North/South line	Feet from the	East/West line	County
B	16	22 S	32 E		472	NORTH	2086	EAST	LEA

Bottom Hole Location If Different From Surface

UL or lot no.	Section	Township	Range	Lot Idn	Feet from the	North/South line	Feet from the	East/West line	County
O	21	22 S	32 E		100	SOUTH	1716	EAST	LEA
Dedicated Acres 1280	Joint or Infill	Consolidated Code	Order No.	PENDING COM & NSP					

No allowable will be assigned to this completion until all interests have been consolidated or a non-standard unit has been approved by the division.



DISTRICT I
1625 N. French Dr., Hobbs, NM 88240
Phone: (575) 393-6161 Fax: (575) 393-0720
DISTRICT II
811 S. First St., Artesia, NM 88210
Phone: (575) 748-1283 Fax: (575) 748-9720
DISTRICT III
1000 Rio Brazos Rd., Artesia, NM 87410
Phone: (505) 334-6178 Fax: (505) 334-6170
DISTRICT IV
1220 S. St. Francis Dr., Santa Fe, NM 87505
Phone: (505) 476-3460 Fax: (505) 476-3462

State of New Mexico
Energy, Minerals & Natural Resources Department
OIL CONSERVATION DIVISION
1220 South St. Francis Dr.
Santa Fe, New Mexico 87505

Form C-102
Revised August 1, 2011
Submit one copy to appropriate
District Office
☐ AMENDED REPORT

WELL LOCATION AND ACREAGE DEDICATION PLAT

API Number 30-025-	Pool Code 97366	Pool Name Bilbrey Basin; Bone Spring, South
Property Code	Property Name AIR BISCUIT 16 FED COM	Well Number 209H
OGRID No. 7377	Operator Name EOG RESOURCES, INC.	Elevation 3775'

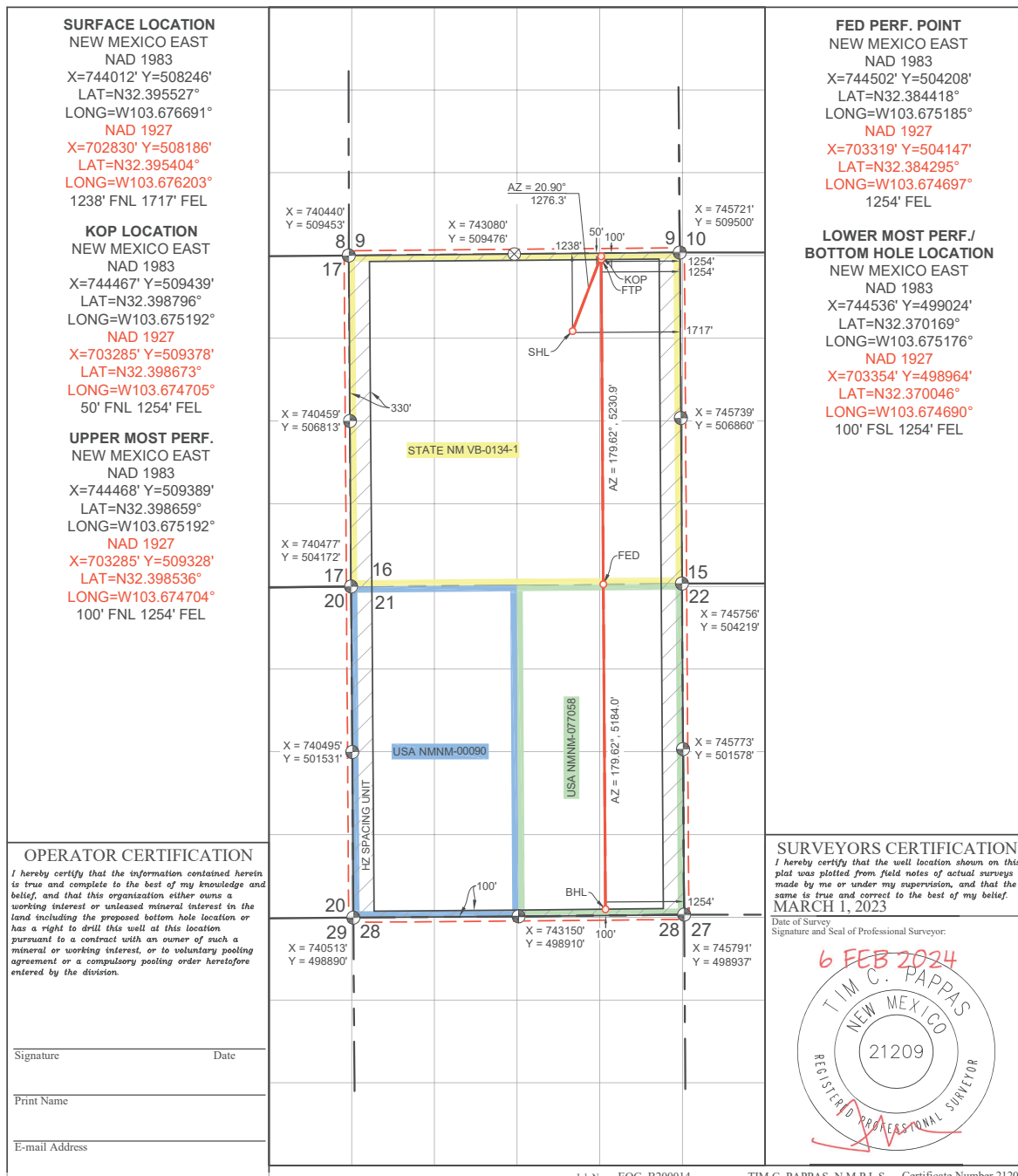
Surface Location

UL or lot no.	Section	Township	Range	Lot Idn	Feet from the	North/South line	Feet from the	East/West line	County
B	16	22 S	32 E		1238	NORTH	1717	EAST	LEA

Bottom Hole Location If Different From Surface

UL or lot no.	Section	Township	Range	Lot Idn	Feet from the	North/South line	Feet from the	East/West line	County
P	21	22 S	32 E		100	SOUTH	1254	EAST	LEA
Dedicated Acres 1280	Joint or Infill	Consolidated Code	Order No.	PENDING COM & NSP					

No allowable will be assigned to this completion until all interests have been consolidated or a non-standard unit has been approved by the division.



DISTRICT I
1625 N. French Dr., Hobbs, NM 88240
Phone: (575) 393-6161 Fax: (575) 393-0720
DISTRICT II
811 S. First St., Artesia, NM 88210
Phone: (575) 748-1283 Fax: (575) 748-9720
DISTRICT III
1000 Rio Brazos Rd., Artesia, NM 87410
Phone: (505) 334-6178 Fax: (505) 334-6170
DISTRICT IV
1220 S. St. Francis Dr., Santa Fe, NM 87505
Phone: (505) 476-3460 Fax: (505) 476-3462

State of New Mexico
Energy, Minerals & Natural Resources Department
OIL CONSERVATION DIVISION
1220 South St. Francis Dr.
Santa Fe, New Mexico 87505

Form C-102
Revised August 1, 2011
Submit one copy to appropriate
District Office
☐ AMENDED REPORT

WELL LOCATION AND ACREAGE DEDICATION PLAT

API Number 30-025-	Pool Code 97366	Pool Name Bilbrey Basin; Bone Spring, South
Property Code	Property Name AIR BISCUIT 16 FED COM	Well Number 210H
OGRID No. 7377	Operator Name EOG RESOURCES, INC.	Elevation 3775'

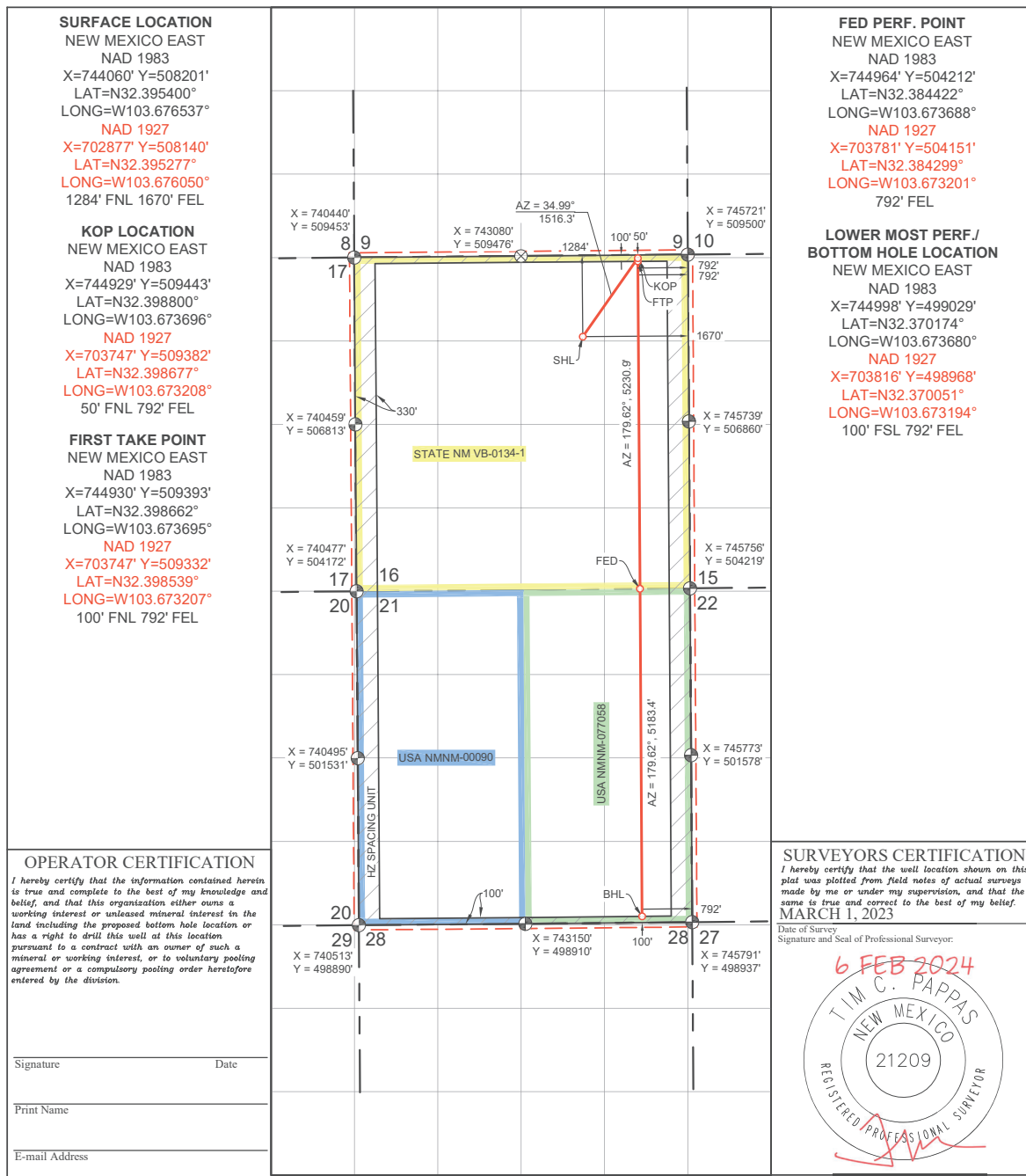
Surface Location

UL or lot no.	Section	Township	Range	Lot Idn	Feet from the	North/South line	Feet from the	East/West line	County
B	16	22 S	32 E		1284	NORTH	1670	EAST	LEA

Bottom Hole Location If Different From Surface

UL or lot no.	Section	Township	Range	Lot Idn	Feet from the	North/South line	Feet from the	East/West line	County
P	21	22 S	32 E		100	SOUTH	792	EAST	LEA
Dedicated Acres 1280	Joint or Infill	Consolidated Code	Order No.	PENDING COM & NSP					

No allowable will be assigned to this completion until all interests have been consolidated or a non-standard unit has been approved by the division.



DISTRICT I
1625 N. French Dr., Hobbs, NM 88240
Phone: (575) 393-6161 Fax: (575) 393-0720
DISTRICT II
811 S. First St., Artesia, NM 88210
Phone: (575) 748-1283 Fax: (575) 748-9720
DISTRICT III
1000 Rio Brazos Rd., Artesia, NM 87410
Phone: (505) 334-6178 Fax: (505) 334-6170
DISTRICT IV
1220 S. St. Francis Dr., Santa Fe, NM 87505
Phone: (505) 476-3460 Fax: (505) 476-3462

State of New Mexico
Energy, Minerals & Natural Resources Department
OIL CONSERVATION DIVISION
1220 South St. Francis Dr.
Santa Fe, New Mexico 87505

Form C-102
Revised August 1, 2011
Submit one copy to appropriate
District Office
☐ AMENDED REPORT

WELL LOCATION AND ACREAGE DEDICATION PLAT

API Number 30-025-	Pool Code 97366	Pool Name Bilbrey Basin; Bone Spring, South
Property Code	Property Name AIR BISCUIT 16 FED COM	Well Number 211H
OGRID No. 7377	Operator Name EOG RESOURCES, INC.	Elevation 3774'

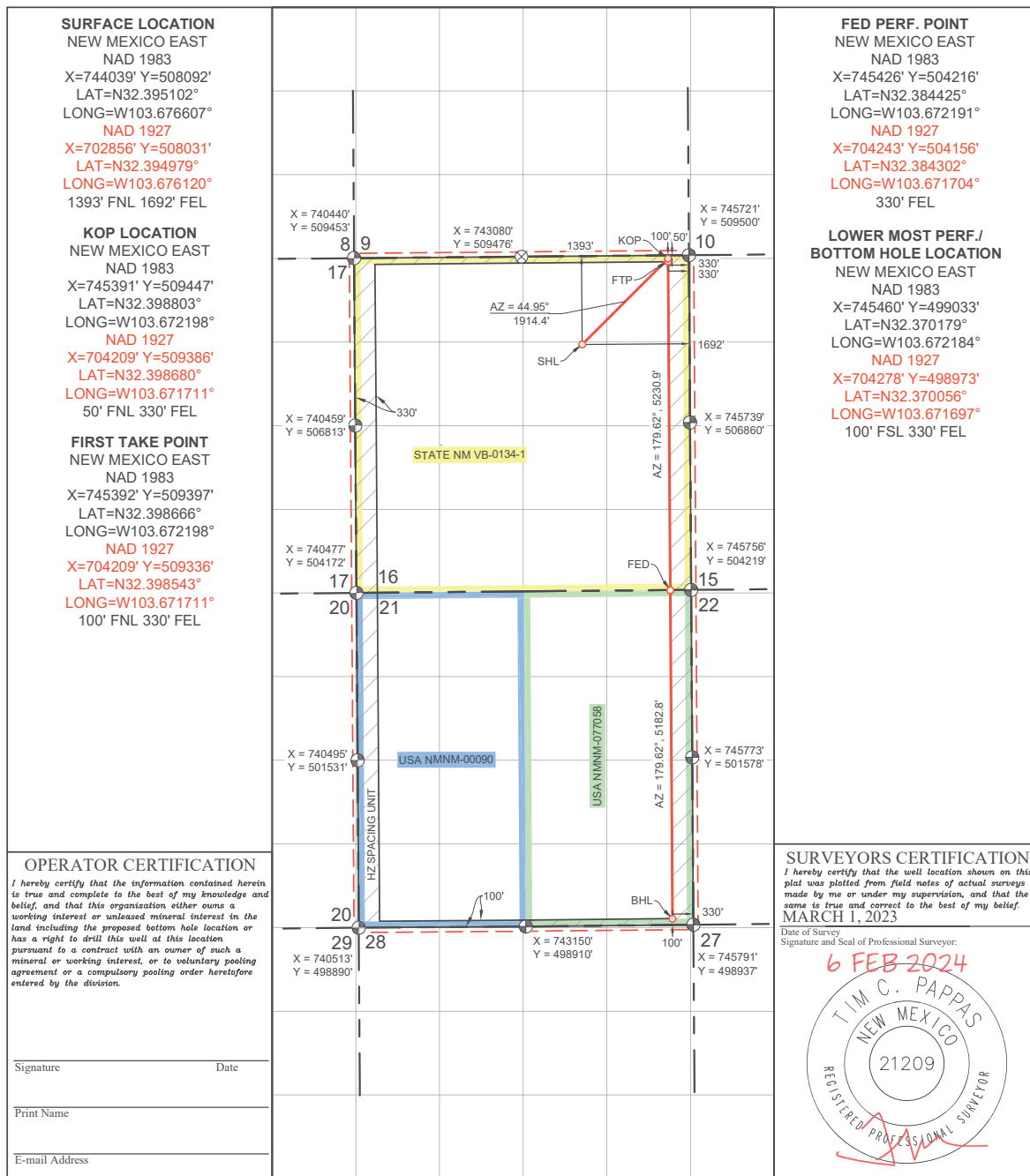
Surface Location

UL or lot no.	Section	Township	Range	Lot Idn	Feet from the	North/South line	Feet from the	East/West line	County
G	16	22 S	32 E		1393	NORTH	1692	EAST	LEA

Bottom Hole Location If Different From Surface

UL or lot no.	Section	Township	Range	Lot Idn	Feet from the	North/South line	Feet from the	East/West line	County
P	21	22 S	32 E		100	SOUTH	330	EAST	LEA
Dedicated Acres 1280	Joint or Infill	Consolidated Code	Order No.	PENDING COM & NSP					

No allowable will be assigned to this completion until all interests have been consolidated or a non-standard unit has been approved by the division.



DISTRICT I
1625 N. French Dr., Hobbs, NM 88240
Phone: (575) 393-6161 Fax: (575) 393-0720
DISTRICT II
811 S. First St., Artesia, NM 88210
Phone: (575) 748-1283 Fax: (575) 748-9720
DISTRICT III
1000 Rio Hondo Rd., Artesia, NM 87410
Phone: (505) 334-6178 Fax: (505) 334-6170
DISTRICT IV
1220 S. St. Francis Dr., Santa Fe, NM 87505
Phone: (505) 476-3460 Fax: (505) 476-3462

State of New Mexico
Energy, Minerals & Natural Resources Department
OIL CONSERVATION DIVISION
1220 South St. Francis Dr.
Santa Fe, New Mexico 87505

Form C-102
Revised August 1, 2011
Submit one copy to appropriate
District Office
☐ AMENDED REPORT

WELL LOCATION AND ACREAGE DEDICATION PLAT

API Number 30-025-	Pool Code 97366	Pool Name Bilbrey Basin; Bone Spring, South
Property Code	Property Name AIR BISCUIT 16 FED COM	Well Number 301H
OGRID No. 7377	Operator Name EOG RESOURCES, INC.	Elevation 3768'

Surface Location

UL or lot no.	Section	Township	Range	Lot Idn	Feet from the	North/South line	Feet from the	East/West line	County
D	16	22 S	32 E		814	NORTH	581	WEST	LEA

Bottom Hole Location If Different From Surface

UL or lot no.	Section	Township	Range	Lot Idn	Feet from the	North/South line	Feet from the	East/West line	County
M	21	22 S	32 E		100	SOUTH	430	WEST	LEA
Dedicated Acres 1280	Joint or Infill	Consolidated Code	Order No.	PENDING COM & NSP					

No allowable will be assigned to this completion until all interests have been consolidated or a non-standard unit has been approved by the division.

<p>SURFACE LOCATION NEW MEXICO EAST NAD 1983 X=741026' Y=508644' LAT=N32.396669° LONG=W103.686356° NAD 1927 X=699844' Y=508583' LAT=N32.396546° LONG=W103.685868° 814' FNL 581' FWL</p> <p>KOP LOCATION NEW MEXICO EAST NAD 1983 X=740870' Y=509407' LAT=N32.398769° LONG=W103.686848° NAD 1927 X=699688' Y=509346' LAT=N32.398646° LONG=W103.686360° 50' FNL 430' FWL</p> <p>FIRST TAKE POINT NEW MEXICO EAST NAD 1983 X=740870' Y=509357' LAT=N32.398632° LONG=W103.686848° NAD 1927 X=699688' Y=509296' LAT=N32.398509° LONG=W103.686360° 100' FNL 430' FWL</p>		<p>FED PERF. POINT NEW MEXICO EAST NAD 1983 X=740907' Y=504176' LAT=N32.384391° LONG=W103.686830° NAD 1927 X=699725' Y=504116' LAT=N32.384268° LONG=W103.686342° 430' FWL</p> <p>LOWER MOST PERF. / BOTTOM HOLE LOCATION NEW MEXICO EAST NAD 1983 X=740942' Y=498993' LAT=N32.370144° LONG=W103.686818° NAD 1927 X=699759' Y=498933' LAT=N32.370021° LONG=W103.686331° 100' FSL 430' FWL</p>
<p>OPERATOR CERTIFICATION I hereby certify that the information contained herein is true and complete to the best of my knowledge and belief, and that this organization either owns a working interest or unleased mineral interest in the land including the proposed bottom hole location or has a right to drill this well at this location pursuant to a contract with an owner of such a mineral or working interest, or to voluntary pooling agreement or a compulsory pooling order heretofore entered by the division.</p> <p>Signature _____ Date _____</p> <p>Print Name _____</p> <p>E-mail Address _____</p>	<p>SURVEYORS CERTIFICATION I hereby certify that the well location shown on this plat was plotted from field notes of actual surveys made by me or under my supervision, and that the same is true and correct to the best of my belief. MARCH 1, 2023 Date of Survey Signature and Seal of Professional Surveyor: 7 FEB 2024 TIM C. PAPPAS NEW MEXICO 21209 REGISTERED PROFESSIONAL SURVEYOR</p>	

DISTRICT I
1625 N. French Dr., Hobbs, NM 88240
Phone: (575) 393-6161 Fax: (575) 393-0720

DISTRICT II
811 S. First St., Artesia, NM 88210
Phone: (575) 748-1283 Fax: (575) 748-9720

DISTRICT III
1000 Rio Brazos Rd., Artesia, NM 87410
Phone: (505) 334-6178 Fax: (505) 334-6170

DISTRICT IV
1220 S. St. Francis Dr., Santa Fe, NM 87505
Phone: (505) 476-3460 Fax: (505) 476-3462

State of New Mexico
Energy, Minerals & Natural Resources Department
OIL CONSERVATION DIVISION
1220 South St. Francis Dr.
Santa Fe, New Mexico 87505

Form C-102
Revised August 1, 2011
Submit one copy to appropriate
District Office
☐ AMENDED REPORT

WELL LOCATION AND ACREAGE DEDICATION PLAT

API Number 30-025-	Pool Code 97366	Pool Name Bilbrey Basin: Bone Spring, South
Property Code	Property Name AIR BISCUIT 16 FED COM	Well Number 302H
OGRID No. 7377	Operator Name EOG RESOURCES, INC.	Elevation 3764'

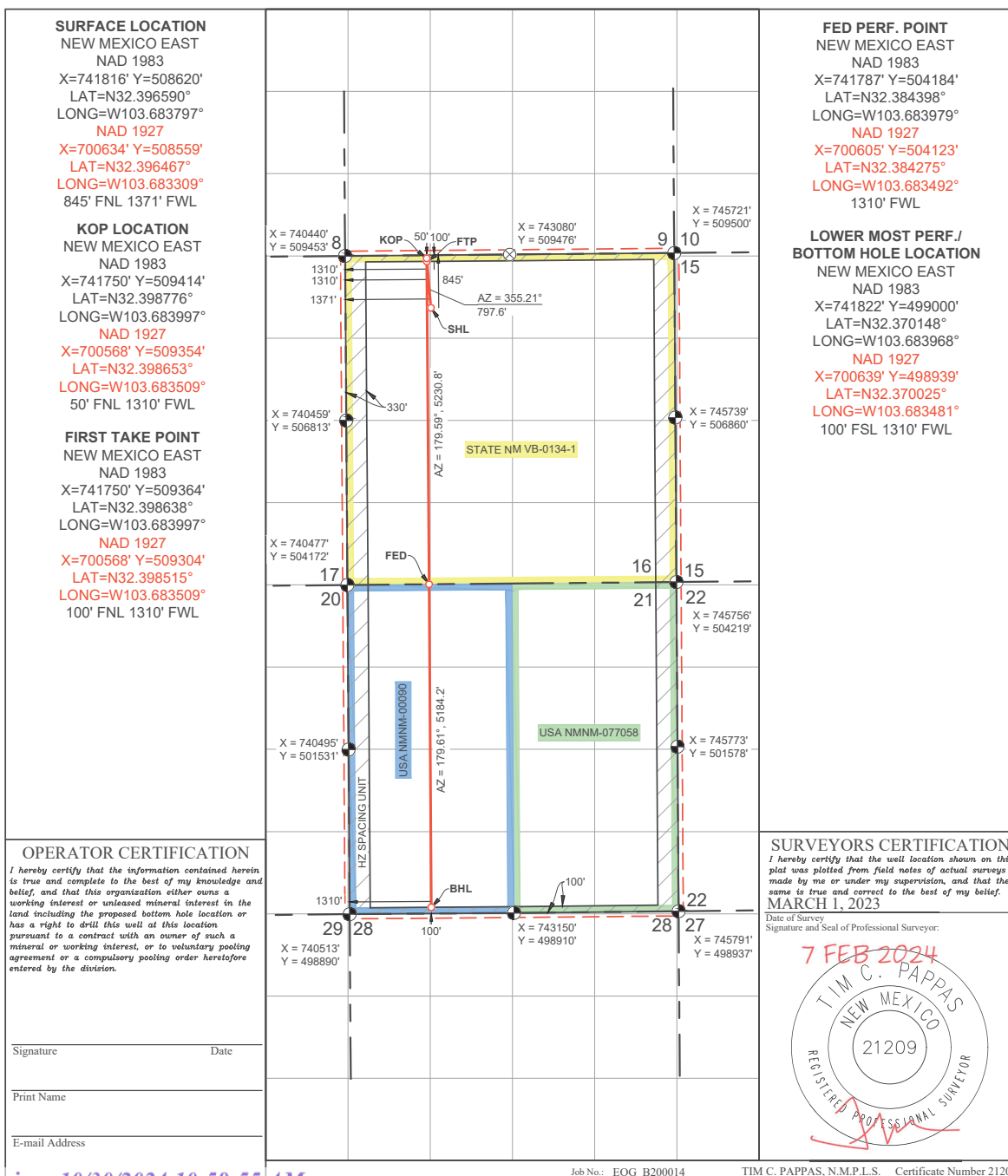
Surface Location

UL or lot no.	Section	Township	Range	Lot Idn	Feet from the	North/South line	Feet from the	East/West line	County
C	16	22 S	32 E		845	NORTH	1371	WEST	LEA

Bottom Hole Location If Different From Surface

UL or lot no.	Section	Township	Range	Lot Idn	Feet from the	North/South line	Feet from the	East/West line	County
M	21	22 S	32 E		100	SOUTH	1310	WEST	LEA
Dedicated Acres 1280	Joint or Infill	Consolidated Code	Order No.	PENDING COM & NSP					

No allowable will be assigned to this completion until all interests have been consolidated or a non-standard unit has been approved by the division.



DISTRICT I
1625 N. French Dr., Hobbs, NM 88240
Phone: (575) 393-6161 Fax: (575) 393-0720

DISTRICT II
811 S. First St., Artesia, NM 88210
Phone: (575) 748-1283 Fax: (575) 748-9720

DISTRICT III
1000 Rio Hondo Rd., Artesia, NM 87410
Phone: (505) 334-6178 Fax: (505) 334-6170

DISTRICT IV
1220 S. St. Francis Dr., Santa Fe, NM 87505
Phone: (505) 476-3460 Fax: (505) 476-3462

State of New Mexico
Energy, Minerals & Natural Resources Department
OIL CONSERVATION DIVISION
1220 South St. Francis Dr.
Santa Fe, New Mexico 87505

Form C-102
Revised August 1, 2011
Submit one copy to appropriate
District Office
☐ AMENDED REPORT

WELL LOCATION AND ACREAGE DEDICATION PLAT

API Number 30-025-	Pool Code 97366	Pool Name Bilbrey Basin; Bone Spring, South
Property Code	Property Name AIR BISCUIT 16 FED COM	Well Number 303H
OGRID No. 7377	Operator Name EOG RESOURCES, INC.	Elevation 3760'

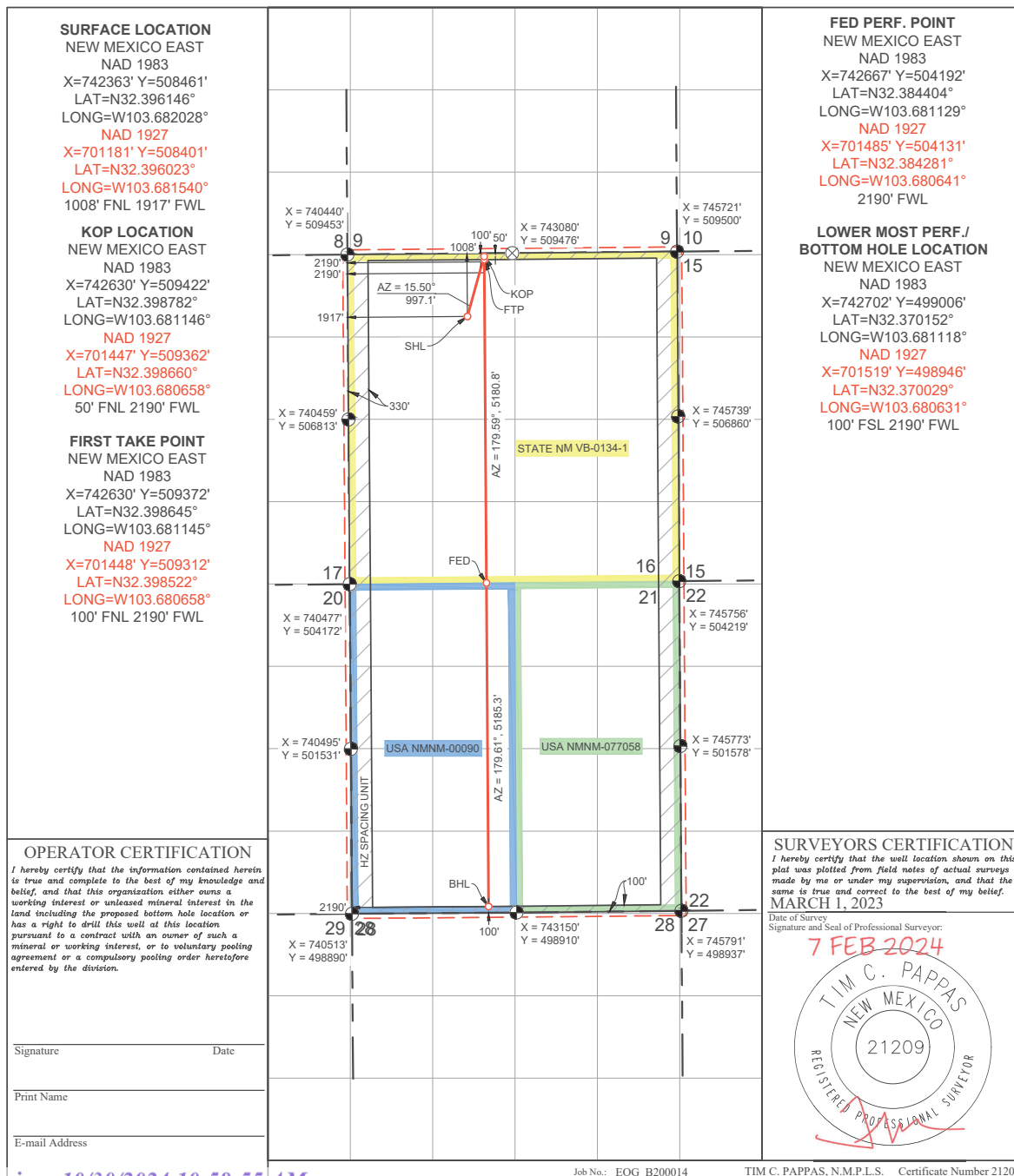
Surface Location

UL or lot no.	Section	Township	Range	Lot Idn	Feet from the	North/South line	Feet from the	East/West line	County
C	16	22 S	32 E		1008	NORTH	1917	WEST	LEA

Bottom Hole Location If Different From Surface

UL or lot no.	Section	Township	Range	Lot Idn	Feet from the	North/South line	Feet from the	East/West line	County
N	21	22 S	32 E		100	SOUTH	2190	WEST	LEA
Dedicated Acres 1280	Joint or Infill	Consolidated Code	Order No.	PENDING COM & NSP					

No allowable will be assigned to this completion until all interests have been consolidated or a non-standard unit has been approved by the division.



DISTRICT I
1625 N. French Dr., Hobbs, NM 88240
Phone: (575) 393-6161 Fax: (575) 393-0720
DISTRICT II
811 S. First St., Artesia, NM 88210
Phone: (575) 748-1283 Fax: (575) 748-9720
DISTRICT III
1000 Rio Hondo Rd., Artesia, NM 87410
Phone: (505) 334-6178 Fax: (505) 334-6170
DISTRICT IV
1220 S. St. Francis Dr., Santa Fe, NM 87505
Phone: (505) 476-3460 Fax: (505) 476-3462

State of New Mexico
Energy, Minerals & Natural Resources Department
OIL CONSERVATION DIVISION
1220 South St. Francis Dr.
Santa Fe, New Mexico 87505

Form C-102
Revised August 1, 2011
Submit one copy to appropriate
District Office
☐ AMENDED REPORT

WELL LOCATION AND ACREAGE DEDICATION PLAT

API Number 30-025-	Pool Code 97366	Pool Name Bilbrey Basin; Bone Spring, South
Property Code	Property Name AIR BISCUIT 16 FED COM	Well Number 304H
OGRID No. 7377	Operator Name EOG RESOURCES, INC.	Elevation 3796'

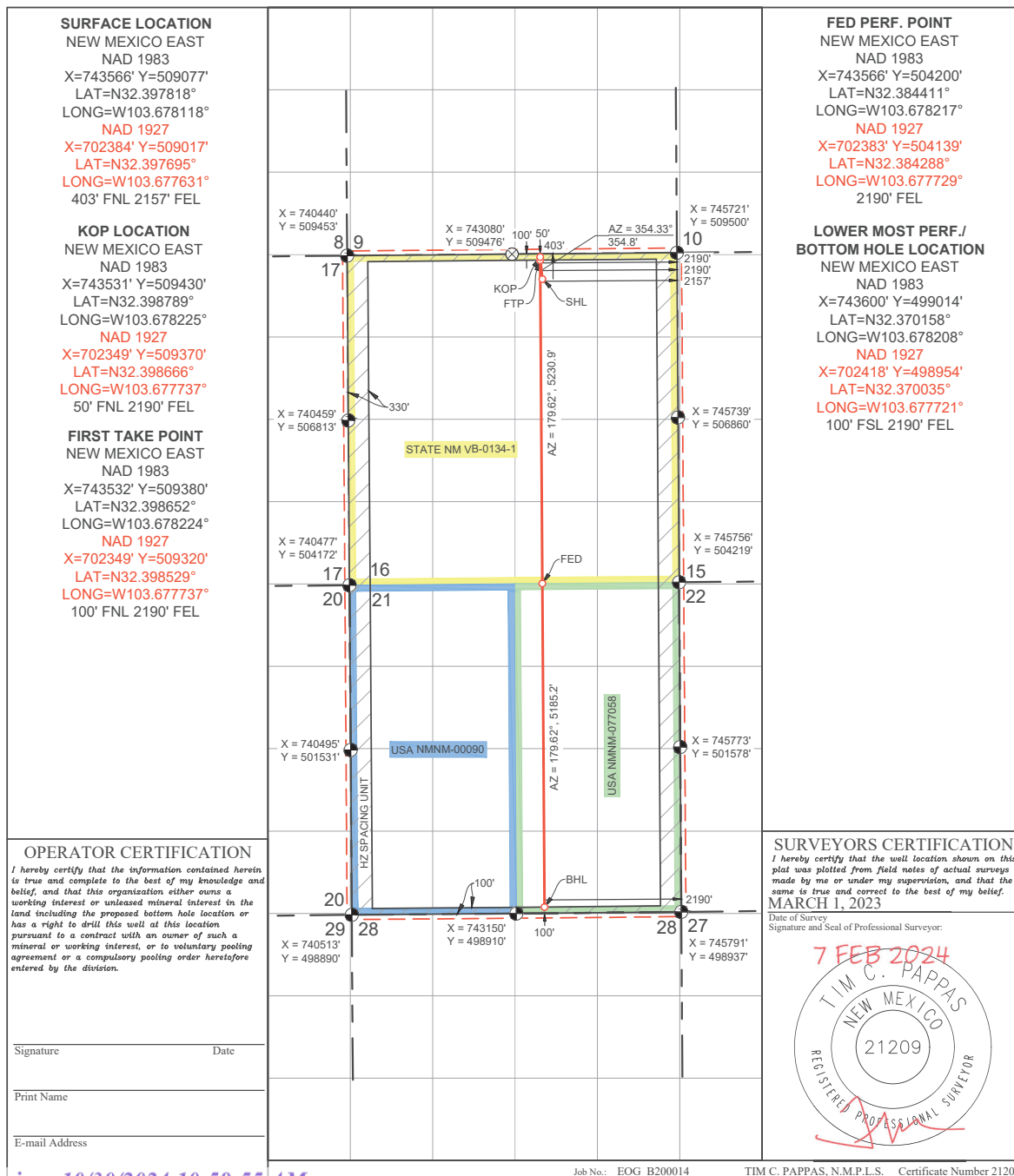
Surface Location

UL or lot no.	Section	Township	Range	Lot Idn	Feet from the	North/South line	Feet from the	East/West line	County
B	16	22 S	32 E		403	NORTH	2157	EAST	LEA

Bottom Hole Location If Different From Surface

UL or lot no.	Section	Township	Range	Lot Idn	Feet from the	North/South line	Feet from the	East/West line	County
O	21	22 S	32 E		100	SOUTH	2190	EAST	LEA
Dedicated Acres 1280	Joint or Infill	Consolidated Code	Order No.	PENDING COM & NSP					

No allowable will be assigned to this completion until all interests have been consolidated or a non-standard unit has been approved by the division.



DISTRICT I
1625 N. French Dr., Hobbs, NM 88240
Phone: (575) 393-6161 Fax: (575) 393-0720
DISTRICT II
811 S. First St., Artesia, NM 88210
Phone: (575) 748-1283 Fax: (575) 748-9720
DISTRICT III
1000 Rio Hondo Rd., Artesia, NM 87410
Phone: (505) 334-6178 Fax: (505) 334-6170
DISTRICT IV
1220 S. St. Francis Dr., Santa Fe, NM 87505
Phone: (505) 476-3460 Fax: (505) 476-3462

State of New Mexico
Energy, Minerals & Natural Resources Department
OIL CONSERVATION DIVISION
1220 South St. Francis Dr.
Santa Fe, New Mexico 87505

Form C-102
Revised August 1, 2011
Submit one copy to appropriate
District Office
☐ AMENDED REPORT

WELL LOCATION AND ACREAGE DEDICATION PLAT

API Number 30-025-	Pool Code 97366	Pool Name Bilbrey Basin; Bone Spring, South
Property Code	Property Name AIR BISCUIT 16 FED COM	Well Number 305H
OGRID No. 7377	Operator Name EOG RESOURCES, INC.	Elevation 3775'

Surface Location

UL or lot no.	Section	Township	Range	Lot Idn	Feet from the	North/South line	Feet from the	East/West line	County
B	16	22 S	32 E		1215	NORTH	1741	EAST	LEA

Bottom Hole Location If Different From Surface

UL or lot no.	Section	Township	Range	Lot Idn	Feet from the	North/South line	Feet from the	East/West line	County
P	21	22 S	32 E		100	SOUTH	1310	EAST	LEA
Dedicated Acres 1280	Joint or Infill	Consolidated Code	Order No.	PENDING COM & NSP					

No allowable will be assigned to this completion until all interests have been consolidated or a non-standard unit has been approved by the division.

<p>SURFACE LOCATION NEW MEXICO EAST NAD 1983 X=743988' Y=508269' LAT=N32.395590° LONG=W103.676768° NAD 1927 X=702806' Y=508208' LAT=N32.395467° LONG=W103.676280° 1215' FNL 1741' FEL</p> <p>KOP LOCATION NEW MEXICO EAST NAD 1983 X=744411' Y=509438' LAT=N32.398796° LONG=W103.675374° NAD 1927 X=703229' Y=509377' LAT=N32.398673° LONG=W103.674886° 50' FNL 1310' FEL</p> <p>FIRST TAKE POINT NEW MEXICO EAST NAD 1983 X=744412' Y=509388' LAT=N32.398658° LONG=W103.675373° NAD 1927 X=703229' Y=509327' LAT=N32.398536° LONG=W103.674886° 100' FNL 1310' FEL</p>		<p>FED PERF. POINT NEW MEXICO EAST NAD 1983 X=744446' Y=504207' LAT=N32.384418° LONG=W103.675366° NAD 1927 X=703263' Y=504147' LAT=N32.384295° LONG=W103.674879° 1310' FEL</p> <p>LOWER MOST PERF./ BOTTOM HOLE LOCATION NEW MEXICO EAST NAD 1983 X=744480' Y=499023' LAT=N32.370168° LONG=W103.675358° NAD 1927 X=703298' Y=498963' LAT=N32.370045° LONG=W103.674871° 100' FSL 1310' FEL</p>
<p>OPERATOR CERTIFICATION I hereby certify that the information contained herein is true and complete to the best of my knowledge and belief, and that this organization either owns a working interest or unleased mineral interest in the land including the proposed bottom hole location or has a right to drill this well at this location pursuant to a contract with an owner of such a mineral or working interest, or to voluntary pooling agreement or a compulsory pooling order heretofore entered by the division.</p> <p>Signature _____ Date _____</p> <p>Print Name _____</p> <p>E-mail Address _____</p>	<p>SURVEYORS CERTIFICATION I hereby certify that the well location shown on this plat was plotted from field notes of actual surveys made by me or under my supervision, and that the same is true and correct to the best of my belief. MARCH 1, 2023 Date of Survey Signature and Seal of Professional Surveyor: 7 FEB 2024 TIM C. PAPPAS NEW MEXICO 21209 REGISTERED PROFESSIONAL SURVEYOR</p>	

DISTRICT I
1625 N. French Dr., Hobbs, NM 88240
Phone: (575) 393-6161 Fax: (575) 393-0720
DISTRICT II
811 S. First St., Artesia, NM 88210
Phone: (575) 748-1283 Fax: (575) 748-9720
DISTRICT III
1000 Rio Hondo Rd., Artesia, NM 87410
Phone: (505) 334-6178 Fax: (505) 334-6170
DISTRICT IV
1220 S. St. Francis Dr., Santa Fe, NM 87505
Phone: (505) 476-3460 Fax: (505) 476-3462

State of New Mexico
Energy, Minerals & Natural Resources Department
OIL CONSERVATION DIVISION
1220 South St. Francis Dr.
Santa Fe, New Mexico 87505

Form C-102
Revised August 1, 2011
Submit one copy to appropriate
District Office
☐ AMENDED REPORT

WELL LOCATION AND ACREAGE DEDICATION PLAT

API Number 30-025-	Pool Code 97366	Pool Name Bilbrey Basin; Bone Spring, South
Property Code	Property Name AIR BISCUIT 16 FED COM	Well Number 306H
OGRID No. 7377	Operator Name EOG RESOURCES, INC.	Elevation 3774'

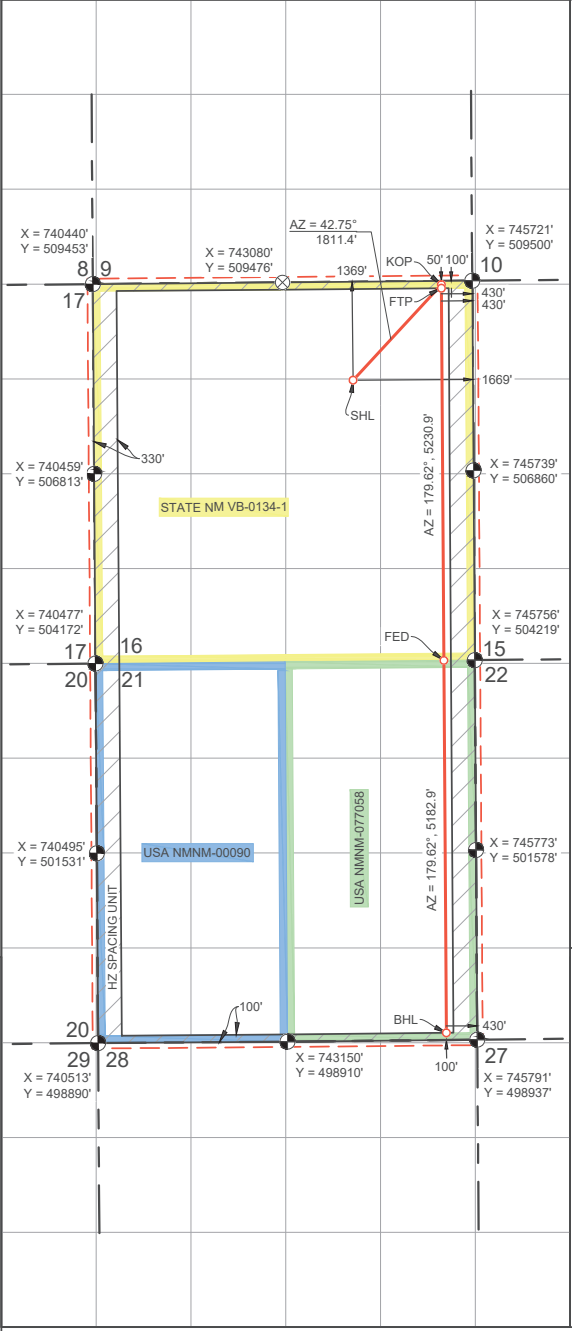

Surface Location

UL or lot no.	Section	Township	Range	Lot Idn	Feet from the	North/South line	Feet from the	East/West line	County
G	16	22 S	32 E		1369	NORTH	1669	EAST	LEA

Bottom Hole Location If Different From Surface

UL or lot no.	Section	Township	Range	Lot Idn	Feet from the	North/South line	Feet from the	East/West line	County
P	21	22 S	32 E		100	SOUTH	430	EAST	LEA
Dedicated Acres 1280	Joint or Infill	Consolidated Code	Order No.	PENDING COM & NSP					

No allowable will be assigned to this completion until all interests have been consolidated or a non-standard unit has been approved by the division.

SURFACE LOCATION NEW MEXICO EAST NAD 1983 X=744062' Y=508116' LAT=N32.395167° LONG=W103.676533° NAD 1927 X=702879' Y=508055' LAT=N32.395044° LONG=W103.676045° 1369' FNL 1669' FEL		FED PERF. POINT NEW MEXICO EAST NAD 1983 X=745326' Y=504215' LAT=N32.384424° LONG=W103.672515° NAD 1927 X=704143' Y=504155' LAT=N32.384301° LONG=W103.672028° 430' FEL
KOP LOCATION NEW MEXICO EAST NAD 1983 X=745291' Y=509446' LAT=N32.398802° LONG=W103.672523° NAD 1927 X=704109' Y=509385' LAT=N32.398679° LONG=W103.672035° 50' FNL 430' FEL		LOWER MOST PERF./ BOTTOM HOLE LOCATION NEW MEXICO EAST NAD 1983 X=745360' Y=499032' LAT=N32.370178° LONG=W103.672508° NAD 1927 X=704178' Y=498972' LAT=N32.370055° LONG=W103.672021° 100' FSL 430' FEL
FIRST TAKE POINT NEW MEXICO EAST NAD 1983 X=745292' Y=509396' LAT=N32.398665° LONG=W103.672522° NAD 1927 X=704109' Y=509335' LAT=N32.398542° LONG=W103.672035° 100' FNL 430' FEL		
OPERATOR CERTIFICATION I hereby certify that the information contained herein is true and complete to the best of my knowledge and belief, and that this organization either owns a working interest or unleased mineral interest in the land including the proposed bottom hole location or has a right to drill this well at this location pursuant to a contract with an owner of such a mineral or working interest, or to voluntary pooling agreement or a compulsory pooling order heretofore entered by the division.		SURVEYORS CERTIFICATION I hereby certify that the well location shown on this plat was plotted from field notes of actual surveys made by me or under my supervision, and that the same is true and correct to the best of my belief. MARCH 1, 2023 Date of Survey Signature and Seal of Professional Surveyor: 7 FEB 2024 
Signature _____ Date _____		
Print Name _____		
E-mail Address _____		

DISTRICT I
1625 N. French Dr., Hobbs, NM 88240
Phone: (575) 393-6161 Fax: (575) 393-0720

DISTRICT II
811 S. First St., Artesia, NM 88210
Phone: (575) 748-1283 Fax: (575) 748-9720

DISTRICT III
1000 Rio Hondo Rd., Aztec, NM 87410
Phone: (505) 334-6178 Fax: (505) 334-6170

DISTRICT IV
1220 S. St. Francis Dr., Santa Fe, NM 87505
Phone: (505) 476-3460 Fax: (505) 476-3462

State of New Mexico
Energy, Minerals & Natural Resources Department
OIL CONSERVATION DIVISION
1220 South St. Francis Dr.
Santa Fe, New Mexico 87505

Form C-102
Revised August 1, 2011
Submit one copy to appropriate
District Office
☐ AMENDED REPORT

WELL LOCATION AND ACREAGE DEDICATION PLAT

API Number 30-025-	Pool Code 97366	Pool Name Bilbrey Basin; Bone Spring, South
Property Code	Property Name AIR BISCUIT 16 FED COM	Well Number 401H
OGRID No. 7377	Operator Name EOG RESOURCES, INC.	Elevation 3764'

Surface Location

UL or lot no.	Section	Township	Range	Lot Idn	Feet from the	North/South line	Feet from the	East/West line	County
D	16	22 S	32 E		913	NORTH	581	WEST	LEA

Bottom Hole Location If Different From Surface

UL or lot no.	Section	Township	Range	Lot Idn	Feet from the	North/South line	Feet from the	East/West line	County
M	21	22 S	32 E		100	SOUTH	870	WEST	LEA
Dedicated Acres 1280	Joint or Infill	Consolidated Code	Order No.	PENDING COM & NSP					

No allowable will be assigned to this completion until all interests have been consolidated or a non-standard unit has been approved by the division.

<p>SURFACE LOCATION NEW MEXICO EAST NAD 1983 X=741028' Y=508545' LAT=N32.396397° LONG=W103.686354° NAD 1927 X=699845' Y=508484' LAT=N32.396274° LONG=W103.685866° 913' FNL 581' FWL</p> <p>KOP LOCATION NEW MEXICO EAST NAD 1983 X=741310' Y=509411' LAT=N32.398772° LONG=W103.685423° NAD 1927 X=700128' Y=509350' LAT=N32.398650° LONG=W103.684935° 50' FNL 870' FWL</p> <p>FIRST TAKE POINT NEW MEXICO EAST NAD 1983 X=741310' Y=509361' LAT=N32.398635° LONG=W103.685422° NAD 1927 X=700128' Y=509300' LAT=N32.398512° LONG=W103.684934° 100' FNL 870' FWL</p>		<p>FED PERF. POINT NEW MEXICO EAST NAD 1983 X=741347' Y=504180' LAT=N32.384394° LONG=W103.685405° NAD 1927 X=700165' Y=504119' LAT=N32.384271° LONG=W103.684917° 870' FWL</p> <p>LOWER MOST PERF./ BOTTOM HOLE LOCATION NEW MEXICO EAST NAD 1983 X=741382' Y=498996' LAT=N32.370146° LONG=W103.685393° NAD 1927 X=700199' Y=498936' LAT=N32.370023° LONG=W103.684906° 100' FSL 870' FWL</p>
<p>OPERATOR CERTIFICATION I hereby certify that the information contained herein is true and complete to the best of my knowledge and belief, and that this organization either owns a working interest or unleased mineral interest in the land including the proposed bottom hole location or has a right to drill this well at this location pursuant to a contract with an owner of such a mineral or working interest, or to voluntary pooling agreement or a compulsory pooling order heretofore entered by the division.</p> <p>Signature _____ Date _____</p> <p>Print Name _____</p> <p>E-mail Address _____</p>	<p>SURVEYORS CERTIFICATION I hereby certify that the well location shown on this plat was plotted from field notes of actual surveys made by me or under my supervision, and that the same is true and correct to the best of my belief. MARCH 1, 2023 Date of Survey Signature and Seal of Professional Surveyor: 7 FEB 2024 TIM C. PAPPAS NEW MEXICO 21209 REGISTERED PROFESSIONAL SURVEYOR</p>	

DISTRICT I
1625 N. French Dr., Hobbs, NM 88240
Phone: (575) 393-6161 Fax: (575) 393-0720

DISTRICT II
811 S. First St., Artesia, NM 88210
Phone: (575) 748-1283 Fax: (575) 748-9720

DISTRICT III
1000 Rio Brazos Rd., Artes, NM 87410
Phone: (505) 334-6178 Fax: (505) 334-6170

DISTRICT IV
1220 S. St. Francis Dr., Santa Fe, NM 87505
Phone: (505) 476-3460 Fax: (505) 476-3462

State of New Mexico
Energy, Minerals & Natural Resources Department
OIL CONSERVATION DIVISION
1220 South St. Francis Dr.
Santa Fe, New Mexico 87505

Form C-102
Revised August 1, 2011
Submit one copy to appropriate
District Office
☐ AMENDED REPORT

WELL LOCATION AND ACREAGE DEDICATION PLAT

API Number 30-025-		Pool Code 97366	Pool Name Bilbrey Basin; Bone Spring, South
Property Code	Property Name AIR BISCUIT 16 FED COM		Well Number 402H
OGRID No. 7377	Operator Name EOG RESOURCES, INC.		Elevation 3761'

Surface Location

UL or lot no.	Section	Township	Range	Lot Idn	Feet from the	North/South line	Feet from the	East/West line	County
C	16	22 S	32 E		911	NORTH	1371	WEST	LEA

Bottom Hole Location If Different From Surface

UL or lot no. N	Section 21	Township 22 S	Range 32 E	Lot Idn	Feet from the 100	North/South line SOUTH	Feet from the 1750	East/West line WEST	County LEA
Dedicated Acres 1280	Joint or Infill	Consolidated Code		Order No. PENDING COM & NSP					

No allowable will be assigned to this completion until all interests have been consolidated or a non-standard unit has been approved by the division.

SURFACE LOCATION
NEW MEXICO EAST
NAD 1983
X=741817' Y=508554'
LAT=N32.396409°
LONG=W103.683795°
NAD 1927
X=700635' Y=508493'
LAT=N32.396286°
LONG=W103.683308°
911' FNL 1371' FWL

KOP LOCATION
NEW MEXICO EAST
NAD 1983
X=742190' Y=509418'
LAT=N32.398779°
LONG=W103.682571°
NAD 1927
X=701007' Y=509358'
LAT=N32.398656°
LONG=W103.682084°
50' FNL 1750' FWL

FIRST TAKE POINT
NEW MEXICO EAST
NAD 1983
X=742190' Y=509368'
LAT=N32.398642°
LONG=W103.682571°
NAD 1927
X=701008' Y=509308'
LAT=N32.398519°
LONG=W103.682083°
100' FNL 1750' FWL

LOWER MOST PERF./ BOTTOM HOLE LOCATION
NEW MEXICO EAST
NAD 1983
X=742227' Y=504188'
LAT=N32.384401°
LONG=W103.682554°
NAD 1927
X=701045' Y=504127'
LAT=N32.384278°
LONG=W103.682067°
1750' FWL

OPERATOR CERTIFICATION
I hereby certify that the information contained herein is true and complete to the best of my knowledge and belief, and that this organization either owns a working interest or unleased mineral interest in the land including the proposed bottom hole location or has a right to drill this well at this location pursuant to a contract with an owner of such a mineral or working interest, or to voluntary pooling agreement or a compulsory pooling order heretofore entered by the division.

SURVEYORS CERTIFICATION
I hereby certify that the well location shown on this plat was plotted from field notes of actual surveys made by me or under my supervision, and that the same is true and correct to the best of my belief.
MARCH 1, 2023
Date of Survey
Signature and Seal of Professional Surveyor:
T. M. C. PAPPAS
NEW MEXICO
21209
REGISTERED PROFESSIONAL SURVEYOR

DISTRICT I
1625 N. French Dr., Hobbs, NM 88240
Phone: (575) 393-6161 Fax: (575) 393-0720

DISTRICT II
811 S. First St., Artesia, NM 88210
Phone: (575) 748-1283 Fax: (575) 748-9720

DISTRICT III
1000 Rio Hondo Rd., Artesia, NM 87410
Phone: (505) 334-6178 Fax: (505) 334-6170

DISTRICT IV
1220 S. St. Francis Dr., Santa Fe, NM 87505
Phone: (505) 476-3460 Fax: (505) 476-3462

State of New Mexico
Energy, Minerals & Natural Resources Department
OIL CONSERVATION DIVISION
1220 South St. Francis Dr.
Santa Fe, New Mexico 87505

Form C-102
Revised August 1, 2011
Submit one copy to appropriate
District Office
☐ AMENDED REPORT

WELL LOCATION AND ACREAGE DEDICATION PLAT

API Number 30-025-	Pool Code 97366	Pool Name Bilbrey Basin; Bone Spring, South
Property Code	Property Name AIR BISCUIT 16 FED COM	Well Number 403H
OGRID No. 7377	Operator Name EOG RESOURCES, INC.	Elevation 3759'

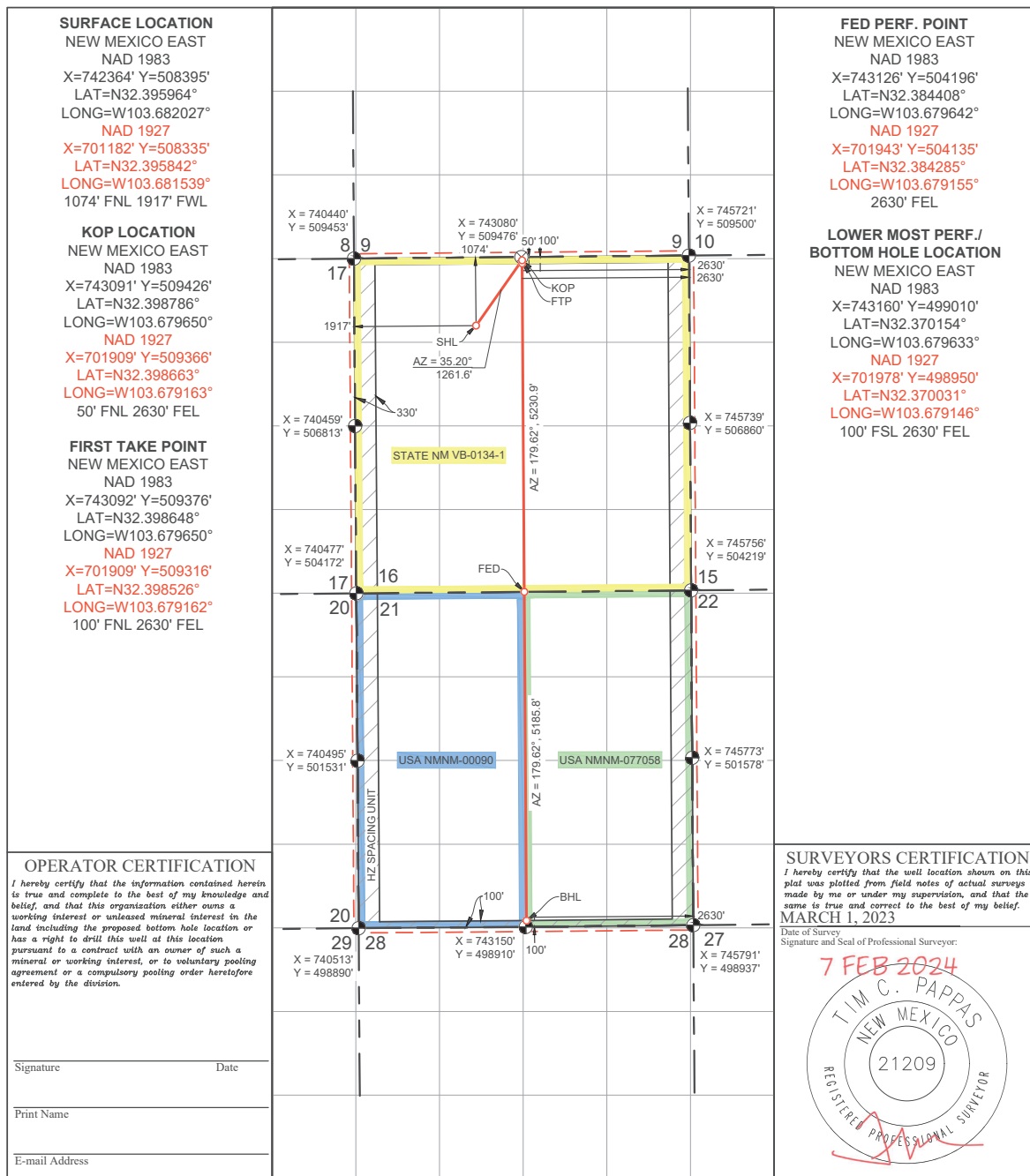
Surface Location

UL or lot no.	Section	Township	Range	Lot Idn	Feet from the	North/South line	Feet from the	East/West line	County
C	16	22 S	32 E		1074	NORTH	1917	WEST	LEA

Bottom Hole Location If Different From Surface

UL or lot no.	Section	Township	Range	Lot Idn	Feet from the	North/South line	Feet from the	East/West line	County
O	21	22 S	32 E		100	SOUTH	2630	EAST	LEA
Dedicated Acres 1280	Joint or Infill	Consolidated Code	Order No.	PENDING COM & NSP					

No allowable will be assigned to this completion until all interests have been consolidated or a non-standard unit has been approved by the division.



DISTRICT I
1625 N. French Dr., Hobbs, NM 88240
Phone: (575) 393-6161 Fax: (575) 393-0720

DISTRICT II
811 S. First St., Artesia, NM 88210
Phone: (575) 748-1283 Fax: (575) 748-9720

DISTRICT III
1000 Rio Brazos Rd., Artes, NM 87410
Phone: (505) 334-6178 Fax: (505) 334-6170

DISTRICT IV
1220 S. St. Francis Dr., Santa Fe, NM 87505
Phone: (505) 476-3460 Fax: (505) 476-3462

State of New Mexico
Energy, Minerals & Natural Resources Department
OIL CONSERVATION DIVISION
1220 South St. Francis Dr.
Santa Fe, New Mexico 87505

Form C-102
Revised August 1, 2011
Submit one copy to appropriate
District Office
☐ AMENDED REPORT

WELL LOCATION AND ACREAGE DEDICATION PLAT

API Number 30-025-		Pool Code 97366	Pool Name Bilbrey Basin; Bone Spring, South
Property Code	Property Name AIR BISCUIT 16 FED COM		Well Number 404H
OGRID No. 7377	Operator Name EOG RESOURCES, INC.		Elevation 3795'

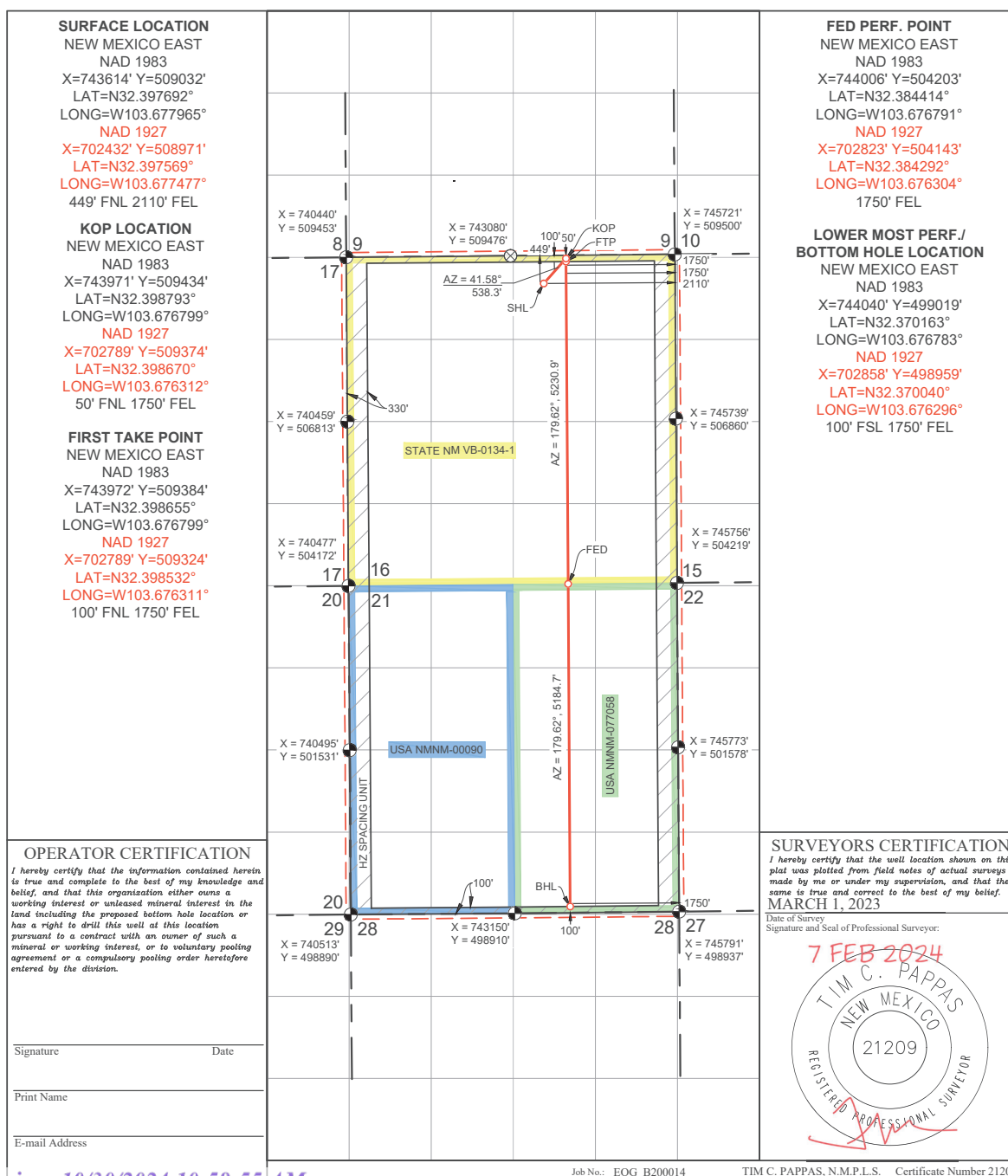
Surface Location

UL or lot no.	Section	Township	Range	Lot Idn	Feet from the	North/South line	Feet from the	East/West line	County
B	16	22 S	32 E		449	NORTH	2110	EAST	LEA

Bottom Hole Location If Different From Surface

UL or lot no.	Section	Township	Range	Lot Idn	Feet from the	North/South line	Feet from the	East/West line	County
O	21	22 S	32 E		100	SOUTH	1750	EAST	LEA
Dedicated Acres 1280	Joint or Infill	Consolidated Code	Order No.	PENDING COM & NSP					

No allowable will be assigned to this completion until all interests have been consolidated or a non-standard unit has been approved by the division.



DISTRICT I
1625 N. French Dr., Hobbs, NM 88240
Phone: (575) 393-6161 Fax: (575) 393-0720

DISTRICT II
811 S. First St., Artesia, NM 88210
Phone: (575) 748-1283 Fax: (575) 748-9720

DISTRICT III
1000 Rio Hondo Rd., Aztec, NM 87410
Phone: (505) 334-6178 Fax: (505) 334-6170

DISTRICT IV
1220 S. St. Francis Dr., Santa Fe, NM 87505
Phone: (505) 476-3460 Fax: (505) 476-3462

State of New Mexico
Energy, Minerals & Natural Resources Department
OIL CONSERVATION DIVISION
1220 South St. Francis Dr.
Santa Fe, New Mexico 87505

Form C-102
Revised August 1, 2011
Submit one copy to appropriate
District Office
☐ AMENDED REPORT

WELL LOCATION AND ACREAGE DEDICATION PLAT

API Number 30-025-	Pool Code 97366	Pool Name Bilbrey Basin; Bone Spring, South
Property Code	Property Name AIR BISCUIT 16 FED COM	Well Number 405H
OGRID No. 7377	Operator Name EOG RESOURCES, INC.	Elevation 3775'

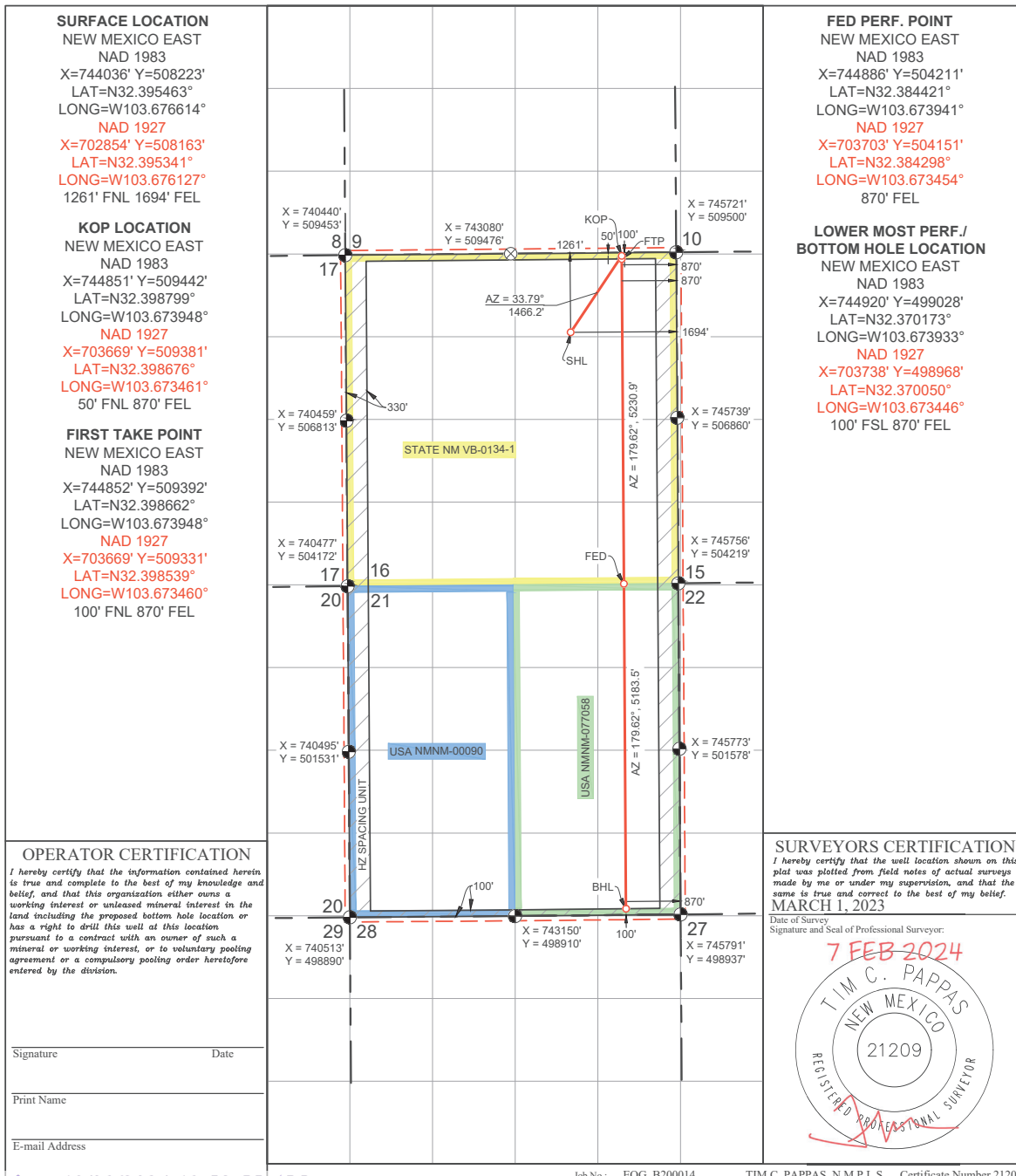
Surface Location

UL or lot no.	Section	Township	Range	Lot Idn	Feet from the	North/South line	Feet from the	East/West line	County
B	16	22 S	32 E		1261	NORTH	1694	EAST	LEA

Bottom Hole Location If Different From Surface

UL or lot no.	Section	Township	Range	Lot Idn	Feet from the	North/South line	Feet from the	East/West line	County
P	21	22 S	32 E		100	SOUTH	870	EAST	LEA
Dedicated Acres 1280	Joint or Infill	Consolidated Code	Order No.	PENDING COM & NSP					

No allowable will be assigned to this completion until all interests have been consolidated or a non-standard unit has been approved by the division.



DISTRICT I
1625 N. French Dr., Hobbs, NM 88240
Phone: (575) 393-6161 Fax: (575) 393-0720

DISTRICT II
811 S. First St., Artesia, NM 88210
Phone: (575) 748-1283 Fax: (575) 748-9720

DISTRICT III
1000 Rio Hondo Rd., Artesia, NM 87410
Phone: (505) 334-6178 Fax: (505) 334-6170

DISTRICT IV
1220 S. St. Francis Dr., Santa Fe, NM 87505
Phone: (505) 476-3460 Fax: (505) 476-3462

State of New Mexico
Energy, Minerals & Natural Resources Department
OIL CONSERVATION DIVISION
1220 South St. Francis Dr.
Santa Fe, New Mexico 87505

Form C-102
Revised August 1, 2011
Submit one copy to appropriate
District Office
☐ AMENDED REPORT

WELL LOCATION AND ACREAGE DEDICATION PLAT

API Number 30-025-	Pool Code 97366	Pool Name Bilbrey Basin; Bone Spring, South
Property Code	Property Name AIR BISCUIT 16 FED COM	Well Number 501H
OGRID No. 7377	Operator Name EOG RESOURCES, INC.	Elevation 3773'

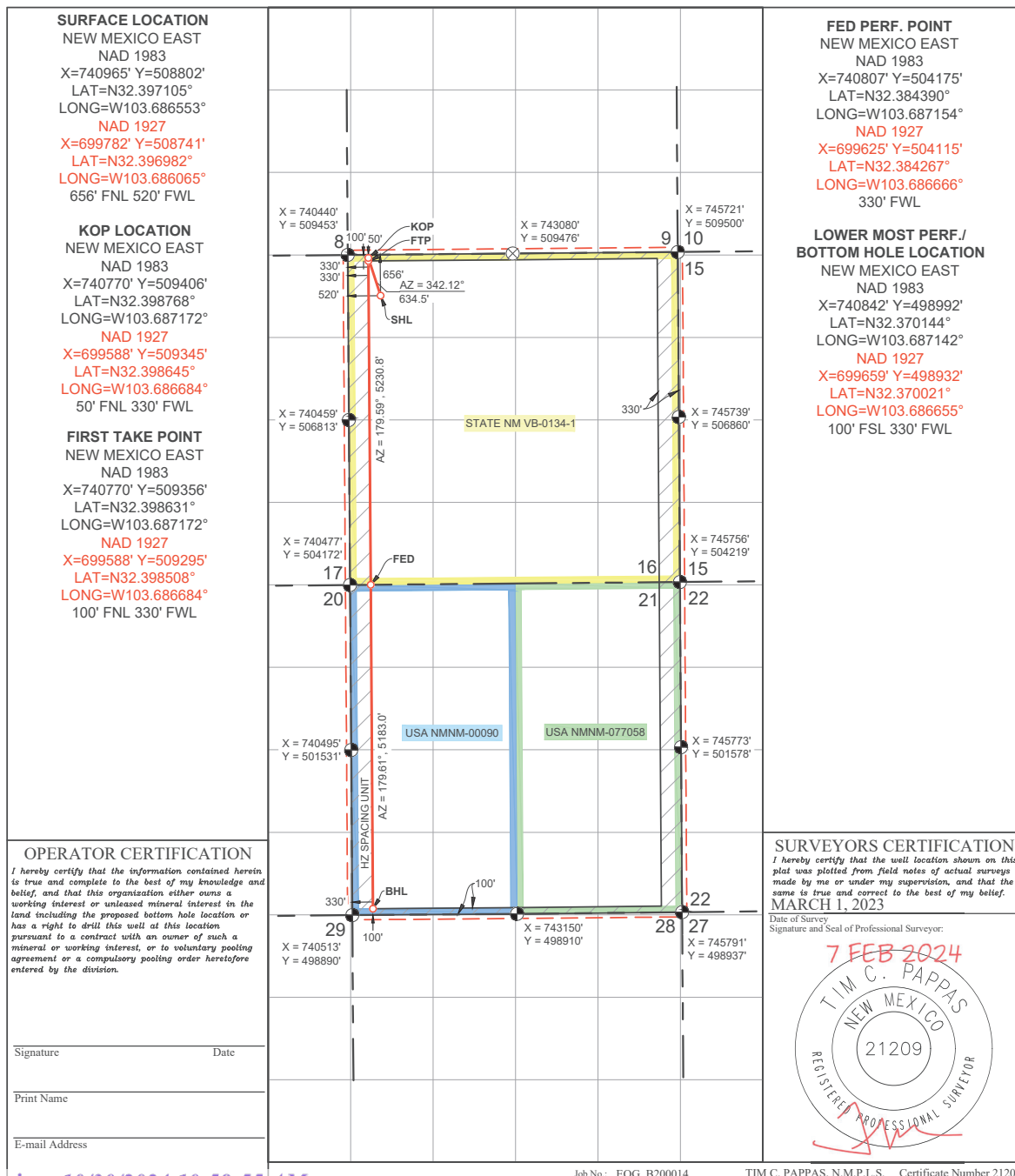
Surface Location

UL or lot no.	Section	Township	Range	Lot Idn	Feet from the	North/South line	Feet from the	East/West line	County
D	16	22 S	32 E		656	NORTH	520	WEST	LEA

Bottom Hole Location If Different From Surface

UL or lot no.	Section	Township	Range	Lot Idn	Feet from the	North/South line	Feet from the	East/West line	County
M	21	22 S	32 E		100	SOUTH	330	WEST	LEA
Dedicated Acres 1280	Joint or Infill	Consolidated Code	Order No. PENDING COM & NSP						

No allowable will be assigned to this completion until all interests have been consolidated or a non-standard unit has been approved by the division.



DISTRICT I
1625 N. French Dr., Hobbs, NM 88240
Phone: (575) 393-6161 Fax: (575) 393-0720

DISTRICT II
811 S. First St., Artesia, NM 88210
Phone: (575) 748-1283 Fax: (575) 748-9720

DISTRICT III
1000 Rio Brazos Rd., Artesia, NM 87410
Phone: (505) 334-6178 Fax: (505) 334-6170

DISTRICT IV
1220 S. St. Francis Dr., Santa Fe, NM 87505
Phone: (505) 476-3460 Fax: (505) 476-3462

State of New Mexico
Energy, Minerals & Natural Resources Department
OIL CONSERVATION DIVISION
1220 South St. Francis Dr.
Santa Fe, New Mexico 87505

Form C-102
Revised August 1, 2011
Submit one copy to appropriate
District Office
☐ AMENDED REPORT

WELL LOCATION AND ACREAGE DEDICATION PLAT

API Number 30-025-	Pool Code 97366	Pool Name Bilbrey Basin; Bone Spring, South
Property Code	Property Name AIR BISCUIT 16 FED COM	Well Number 502H
OGRID No. 7377	Operator Name EOG RESOURCES, INC.	Elevation 3773'

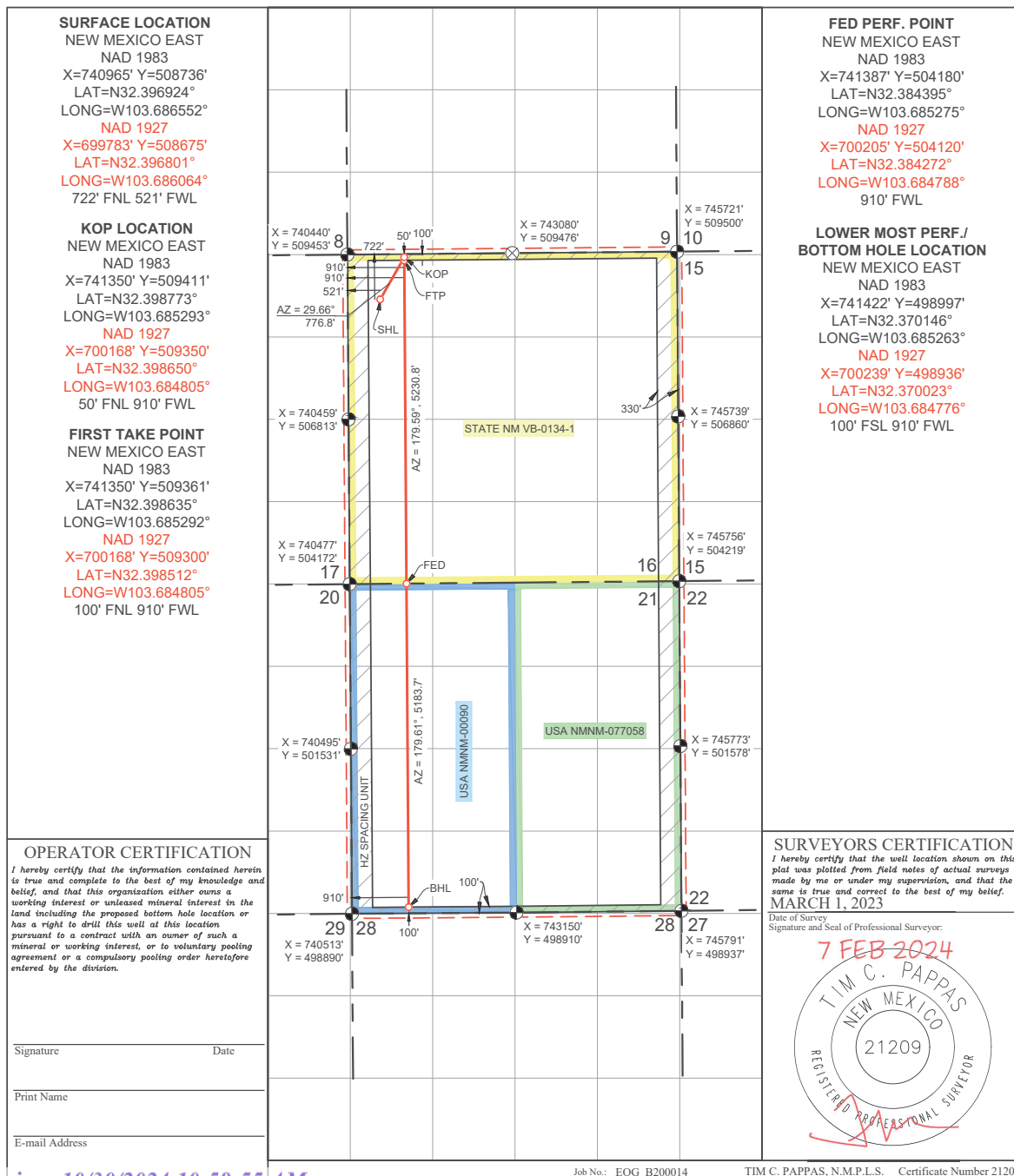
Surface Location

UL or lot no.	Section	Township	Range	Lot Idn	Feet from the	North/South line	Feet from the	East/West line	County
D	16	22 S	32 E		722	NORTH	521	WEST	LEA

Bottom Hole Location If Different From Surface

UL or lot no.	Section	Township	Range	Lot Idn	Feet from the	North/South line	Feet from the	East/West line	County
M	21	22 S	32 E		100	SOUTH	910	WEST	LEA
Dedicated Acres 1280	Joint or Infill	Consolidated Code	Order No.	PENDING COM & NSP					

No allowable will be assigned to this completion until all interests have been consolidated or a non-standard unit has been approved by the division.



DISTRICT I
1625 N. French Dr., Hobbs, NM 88240
Phone: (575) 393-6161 Fax: (575) 393-0720
DISTRICT II
811 S. First St., Artesia, NM 88210
Phone: (575) 748-1283 Fax: (575) 748-9720
DISTRICT III
1000 Rio Brazos Rd., Artesia, NM 87410
Phone: (505) 334-6178 Fax: (505) 334-6170
DISTRICT IV
1220 S. St. Francis Dr., Santa Fe, NM 87505
Phone: (505) 476-3460 Fax: (505) 476-3462

State of New Mexico
Energy, Minerals & Natural Resources Department
OIL CONSERVATION DIVISION
1220 South St. Francis Dr.
Santa Fe, New Mexico 87505

Form C-102
Revised August 1, 2011
Submit one copy to appropriate
District Office
☐ AMENDED REPORT

WELL LOCATION AND ACREAGE DEDICATION PLAT

API Number 30-025-	Pool Code 97366	Pool Name Bilbrey Basin; Bone Spring, South
Property Code	Property Name AIR BISCUIT 16 FED COM	Well Number 503H
OGRID No. 7377	Operator Name EOG RESOURCES, INC.	Elevation 3769'

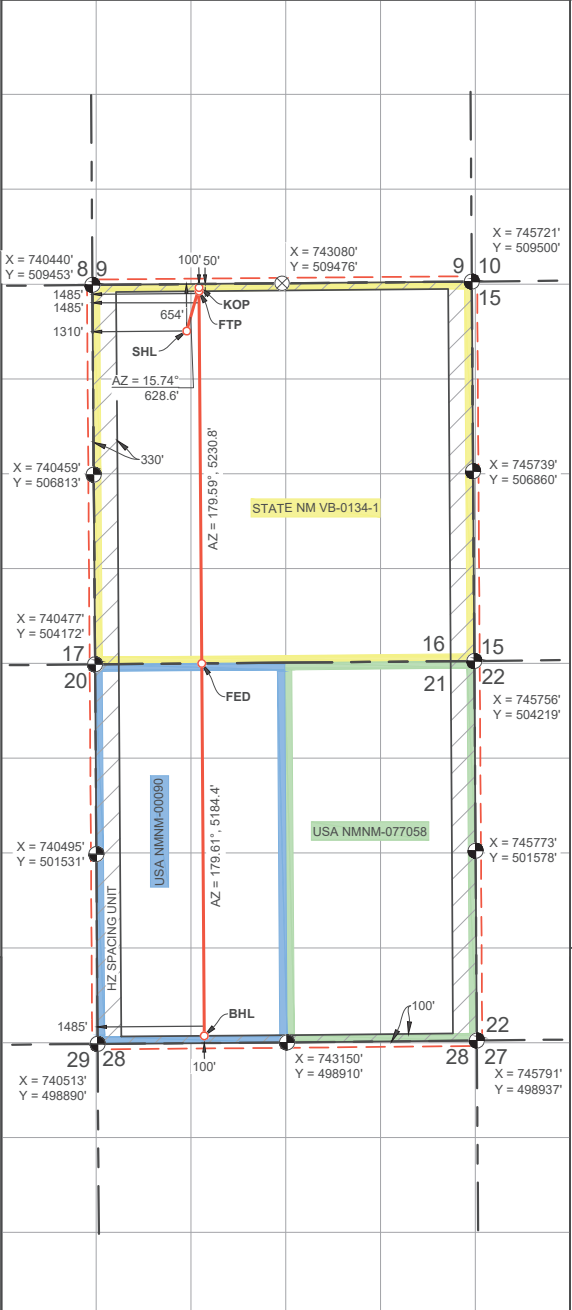
Surface Location

UL or lot no.	Section	Township	Range	Lot Idn	Feet from the	North/South line	Feet from the	East/West line	County
D	16	22 S	32 E		654	NORTH	1310	WEST	LEA

Bottom Hole Location If Different From Surface

UL or lot no.	Section	Township	Range	Lot Idn	Feet from the	North/South line	Feet from the	East/West line	County
N	21	22 S	32 E		100	SOUTH	1485	WEST	LEA
Dedicated Acres 1280	Joint or Infill	Consolidated Code	Order No.	PENDING COM & NSP					

No allowable will be assigned to this completion until all interests have been consolidated or a non-standard unit has been approved by the division.

SURFACE LOCATION NEW MEXICO EAST NAD 1983 X=741754' Y=508811' LAT=N32.397117° LONG=W103.683994° NAD 1927 X=700572' Y=508750' LAT=N32.396994° LONG=W103.683507° 654' FNL 1310' FWL		FED PERF. POINT NEW MEXICO EAST NAD 1983 X=741962' Y=504185' LAT=N32.384399° LONG=W103.683412° NAD 1927 X=700780' Y=504125' LAT=N32.384276° LONG=W103.682925° 1485' FWL
KOP LOCATION NEW MEXICO EAST NAD 1983 X=741925' Y=509416' LAT=N32.398777° LONG=W103.683430° NAD 1927 X=700742' Y=509355' LAT=N32.398654° LONG=W103.682942° 50' FNL 1485' FWL		LOWER MOST PERF./ BOTTOM HOLE LOCATION NEW MEXICO EAST NAD 1983 X=741997' Y=499001' LAT=N32.370149° LONG=W103.683401° NAD 1927 X=700814' Y=498941' LAT=N32.370026° LONG=W103.682914° 100' FSL 1485' FWL
FIRST TAKE POINT NEW MEXICO EAST NAD 1983 X=741925' Y=509366' LAT=N32.398640° LONG=W103.683430° NAD 1927 X=700743' Y=509305' LAT=N32.398517° LONG=W103.682942° 100' FNL 1485' FWL		
OPERATOR CERTIFICATION I hereby certify that the information contained herein is true and complete to the best of my knowledge and belief, and that this organization either owns a working interest or unleased mineral interest in the land including the proposed bottom hole location or has a right to drill this well at this location pursuant to a contract with an owner of such a mineral or working interest, or to voluntary pooling agreement or a compulsory pooling order heretofore entered by the division.		SURVEYORS CERTIFICATION I hereby certify that the well location shown on this plat was plotted from field notes of actual surveys made by me or under my supervision, and that the same is true and correct to the best of my belief. MARCH 1, 2023 Date of Survey Signature and Seal of Professional Surveyor: 7 FEB 2024 TIM C. PAPPAS NEW MEXICO 21209 REGISTERED PROFESSIONAL SURVEYOR
Signature _____ Date _____		
Print Name _____		
E-mail Address _____		

DISTRICT I
1625 N. French Dr., Hobbs, NM 88240
Phone: (575) 393-6161 Fax: (575) 393-0720

DISTRICT II
811 S. First St., Artesia, NM 88210
Phone: (575) 748-1283 Fax: (575) 748-9720

DISTRICT III
1000 Rio Hondo Rd., Artesia, NM 87410
Phone: (505) 334-6178 Fax: (505) 334-6170

DISTRICT IV
1220 S. St. Francis Dr., Santa Fe, NM 87505
Phone: (505) 476-3460 Fax: (505) 476-3462

State of New Mexico
Energy, Minerals & Natural Resources Department
OIL CONSERVATION DIVISION
1220 South St. Francis Dr.
Santa Fe, New Mexico 87505

Form C-102
Revised August 1, 2011
Submit one copy to appropriate
District Office
☐ AMENDED REPORT

WELL LOCATION AND ACREAGE DEDICATION PLAT

API Number 30-025-	Pool Code 97366	Pool Name Bilbrey Basin; Bone Spring, South
Property Code	Property Name AIR BISCUIT 16 FED COM	Well Number 504H
OGRID No. 7377	Operator Name EOG RESOURCES, INC.	Elevation 3769'

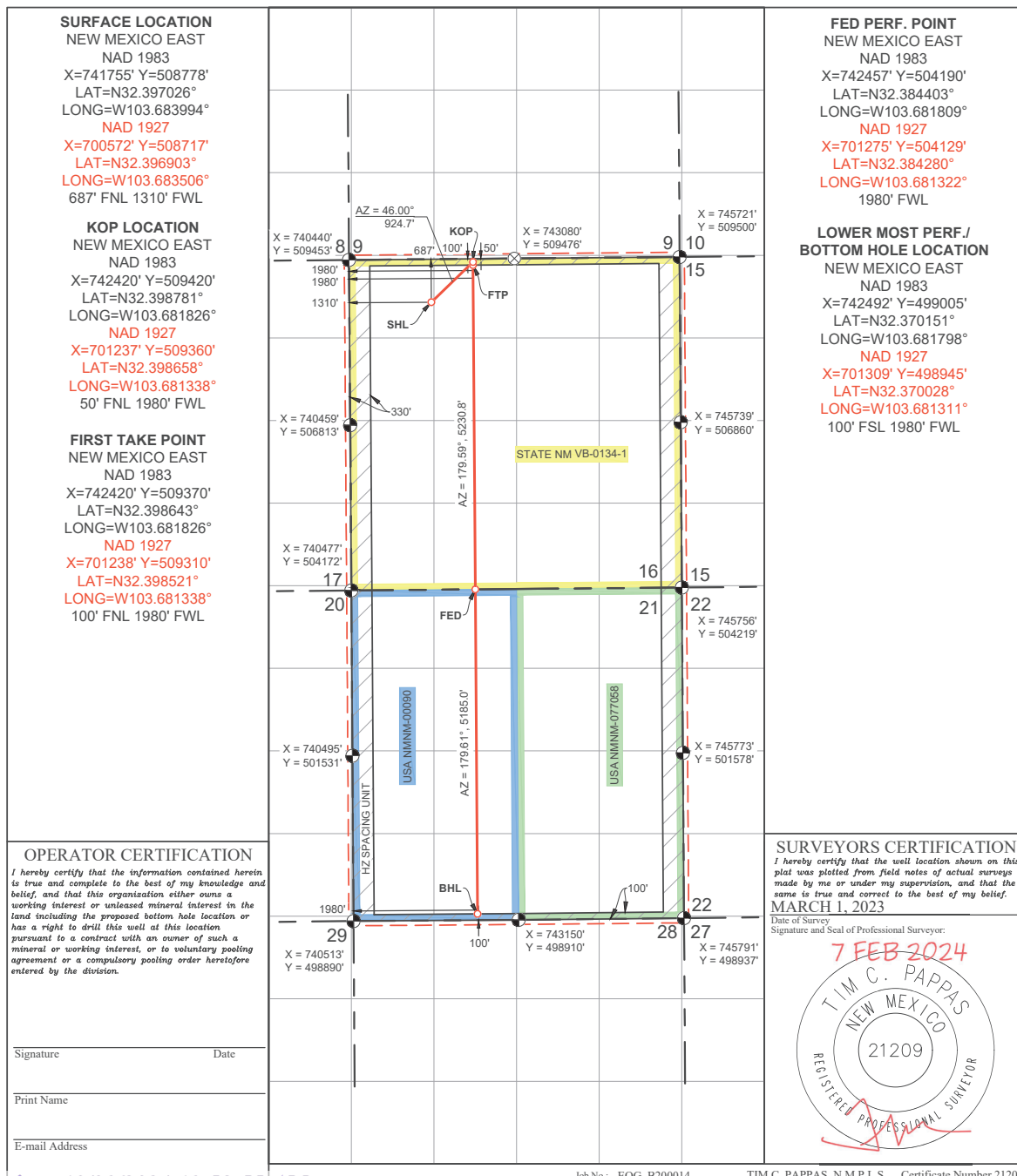
Surface Location

UL or lot no.	Section	Township	Range	Lot Idn	Feet from the	North/South line	Feet from the	East/West line	County
D	16	22 S	32 E		687	NORTH	1310	WEST	LEA

Bottom Hole Location If Different From Surface

UL or lot no.	Section	Township	Range	Lot Idn	Feet from the	North/South line	Feet from the	East/West line	County
N	21	22 S	32 E		100	SOUTH	1980	WEST	LEA
Dedicated Acres 1280	Joint or Infill	Consolidated Code	Order No.	PENDING COM & NSP					

No allowable will be assigned to this completion until all interests have been consolidated or a non-standard unit has been approved by the division.



DISTRICT I
1625 N. French Dr., Hobbs, NM 88240
Phone: (575) 393-6161 Fax: (575) 393-0720

DISTRICT II
811 S. First St., Artesia, NM 88210
Phone: (575) 748-1283 Fax: (575) 748-9720

DISTRICT III
1000 Rio Hondo Rd., Aztec, NM 87410
Phone: (505) 334-6178 Fax: (505) 334-6170

DISTRICT IV
1220 S. St. Francis Dr., Santa Fe, NM 87505
Phone: (505) 476-3460 Fax: (505) 476-3462

State of New Mexico
Energy, Minerals & Natural Resources Department
OIL CONSERVATION DIVISION
1220 South St. Francis Dr.
Santa Fe, New Mexico 87505

Form C-102
Revised August 1, 2011
Submit one copy to appropriate
District Office
☐ AMENDED REPORT

WELL LOCATION AND ACREAGE DEDICATION PLAT

API Number 30-025-	Pool Code 97366	Pool Name Bilbrey Basin; Bone Spring, South
Property Code	Property Name AIR BISCUIT 16 FED COM	Well Number 505H
OGRID No. 7377	Operator Name EOG RESOURCES, INC.	Elevation 3769'

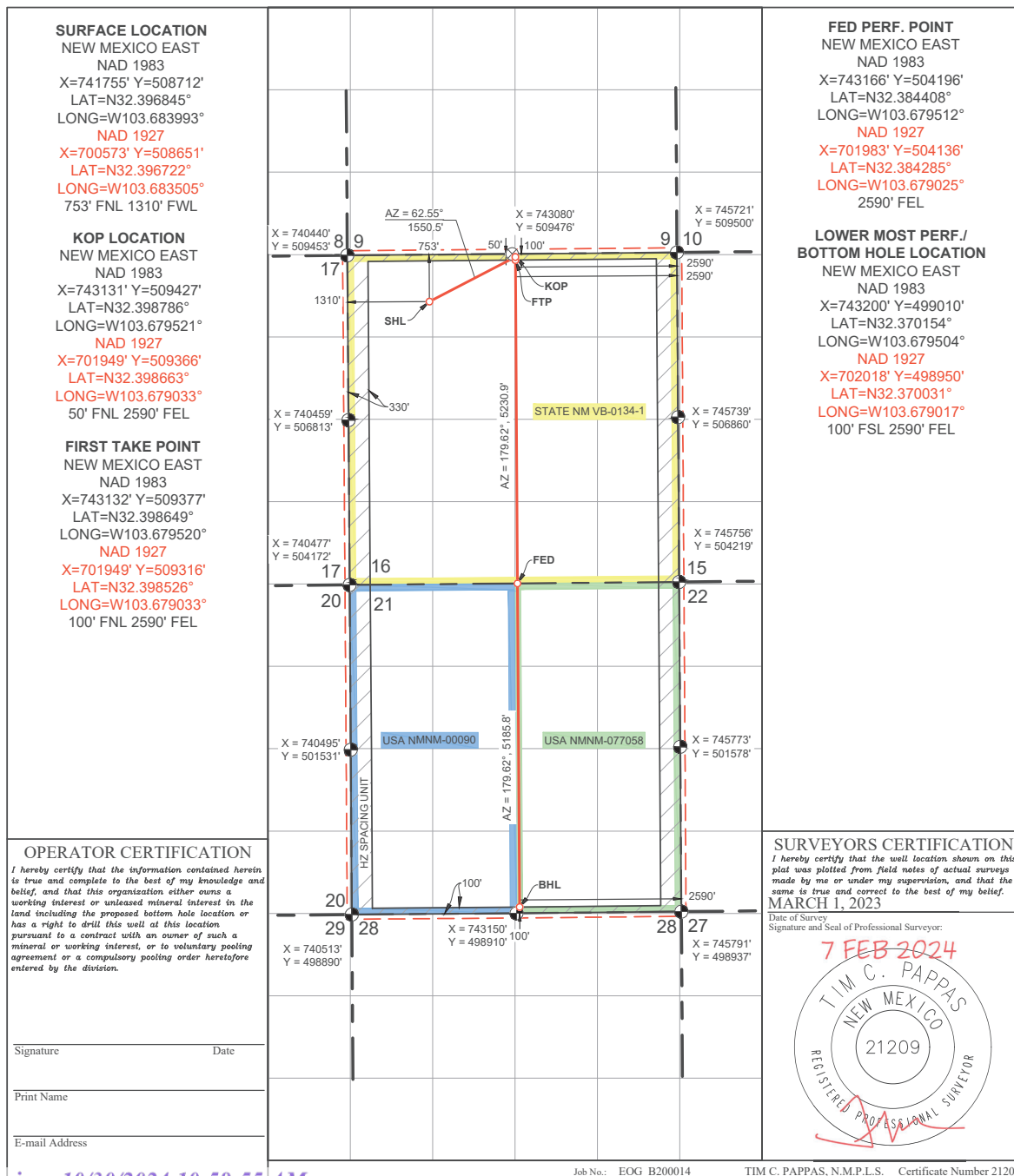
Surface Location

UL or lot no.	Section	Township	Range	Lot Idn	Feet from the	North/South line	Feet from the	East/West line	County
D	16	22 S	32 E		753	NORTH	1310	WEST	LEA

Bottom Hole Location If Different From Surface

UL or lot no.	Section	Township	Range	Lot Idn	Feet from the	North/South line	Feet from the	East/West line	County
O	21	22 S	32 E		100	SOUTH	2590	EAST	LEA
Dedicated Acres 1280	Joint or Infill	Consolidated Code	Order No.	PENDING COM & NSP					

No allowable will be assigned to this completion until all interests have been consolidated or a non-standard unit has been approved by the division.



DISTRICT I
1625 N. French Dr., Hobbs, NM 88240
Phone: (575) 393-6161 Fax: (575) 393-0720

DISTRICT II
811 S. First St., Artesia, NM 88210
Phone: (575) 748-1283 Fax: (575) 748-9720

DISTRICT III
1000 Rio Hondo Rd., Artesia, NM 87410
Phone: (505) 334-6178 Fax: (505) 334-6170

DISTRICT IV
1220 S. St. Francis Dr., Santa Fe, NM 87505
Phone: (505) 476-3460 Fax: (505) 476-3462

State of New Mexico
Energy, Minerals & Natural Resources Department
OIL CONSERVATION DIVISION
1220 South St. Francis Dr.
Santa Fe, New Mexico 87505

Form C-102
Revised August 1, 2011
Submit one copy to appropriate
District Office
☐ AMENDED REPORT

WELL LOCATION AND ACREAGE DEDICATION PLAT

API Number 30-025-	Pool Code 97366	Pool Name Billbrey Basin; Bone Spring, South
Property Code	Property Name AIR BISCUIT 16 FED COM	Well Number 506H
OGRID No. 7377	Operator Name EOG RESOURCES, INC.	Elevation 3789'

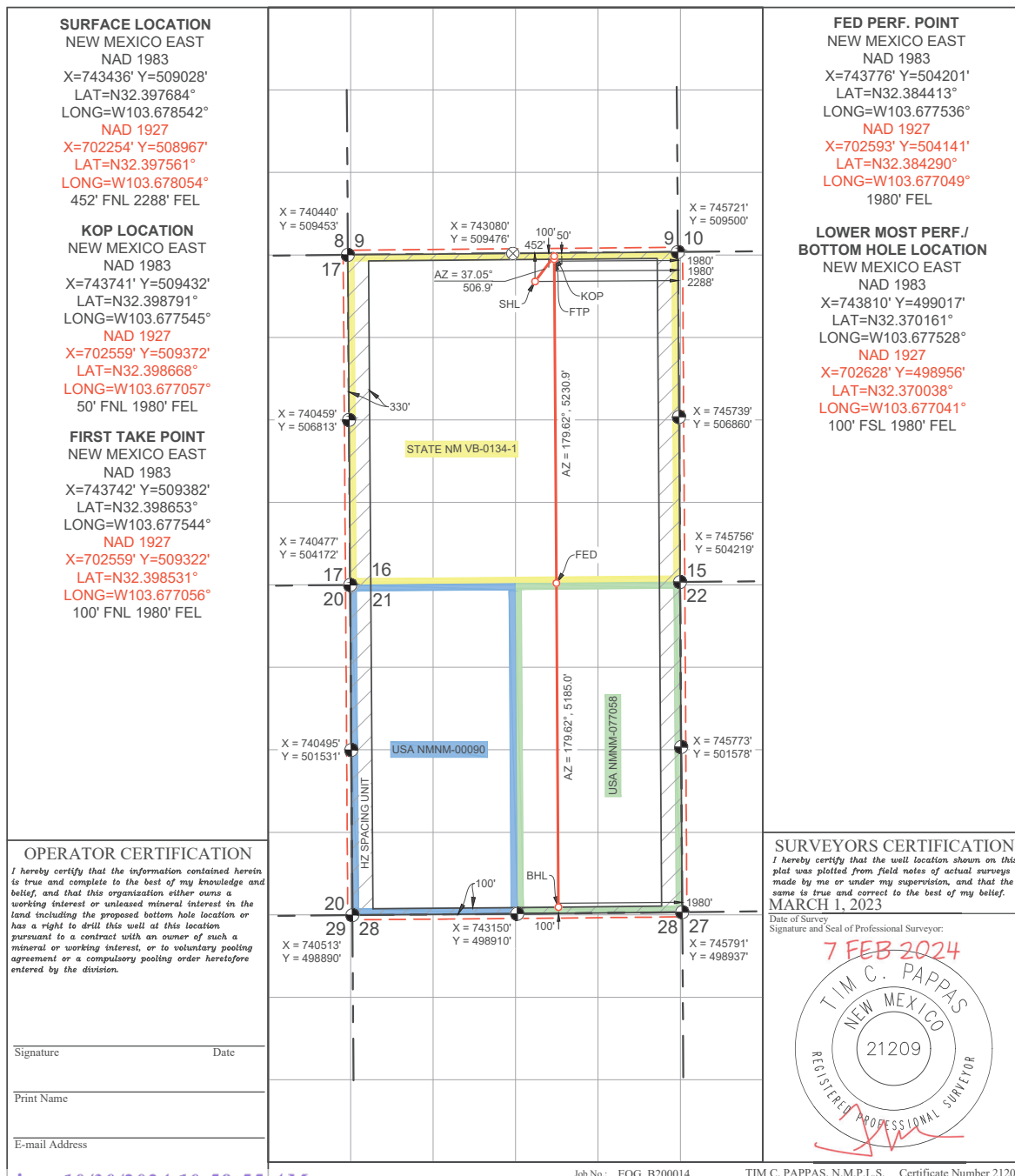
Surface Location

UL or lot no.	Section	Township	Range	Lot Idn	Feet from the	North/South line	Feet from the	East/West line	County
B	16	22 S	32 E		452	NORTH	2288	EAST	LEA

Bottom Hole Location If Different From Surface

UL or lot no.	Section	Township	Range	Lot Idn	Feet from the	North/South line	Feet from the	East/West line	County
O	21	22 S	32 E		100	SOUTH	1980	EAST	LEA
Dedicated Acres 1280	Joint or Infill	Consolidated Code	Order No.	PENDING COM & NSP					

No allowable will be assigned to this completion until all interests have been consolidated or a non-standard unit has been approved by the division.



DISTRICT I
1625 N. French Dr., Hobbs, NM 88240
Phone: (575) 393-6161 Fax: (575) 393-0720
DISTRICT II
811 S. First St., Artesia, NM 88210
Phone: (575) 748-1283 Fax: (575) 748-9720
DISTRICT III
1000 Rio Hondo Rd., Artesia, NM 87410
Phone: (505) 334-6178 Fax: (505) 334-6170
DISTRICT IV
1220 S. St. Francis Dr., Santa Fe, NM 87505
Phone: (505) 476-3460 Fax: (505) 476-3462

State of New Mexico
Energy, Minerals & Natural Resources Department
OIL CONSERVATION DIVISION
1220 South St. Francis Dr.
Santa Fe, New Mexico 87505

Form C-102
Revised August 1, 2011
Submit one copy to appropriate
District Office
☐ AMENDED REPORT

WELL LOCATION AND ACREAGE DEDICATION PLAT

API Number 30-025-	Pool Code 97366	Pool Name Bilbrey Basin; Bone Spring, South
Property Code	Property Name AIR BISCUIT 16 FED COM	Well Number 507H
OGRID No. 7377	Operator Name EOG RESOURCES, INC.	Elevation 3792'

Surface Location

UL or lot no. B	Section 16	Township 22 S	Range 32 E	Lot Idn	Feet from the 428	North/South line NORTH	Feet from the 2265	East/West line EAST	County LEA
---------------------------	----------------------	-------------------------	----------------------	---------	-----------------------------	----------------------------------	------------------------------	-------------------------------	----------------------

Bottom Hole Location If Different From Surface

UL or lot no. O	Section 21	Township 22 S	Range 32 E	Lot Idn	Feet from the 100	North/South line SOUTH	Feet from the 1485	East/West line EAST	County LEA
Dedicated Acres 1280	Joint or Infill	Consolidated Code	Order No.	PENDING COM & NSP					

No allowable will be assigned to this completion until all interests have been consolidated or a non-standard unit has been approved by the division.

<p>SURFACE LOCATION NEW MEXICO EAST NAD 1983 X=743459' Y=509051' LAT=N32.397749° LONG=W103.678468° NAD 1927 X=702276' Y=508991' LAT=N32.397626° LONG=W103.677980° 428' FNL 2265' FEL</p> <p>KOP LOCATION NEW MEXICO EAST NAD 1983 X=744236' Y=509437' LAT=N32.398795° LONG=W103.675941° NAD 1927 X=703054' Y=509376' LAT=N32.398672° LONG=W103.675453° 50' FNL 1485' FEL</p> <p>FIRST TAKE POINT NEW MEXICO EAST NAD 1983 X=744237' Y=509387' LAT=N32.398657° LONG=W103.675940° NAD 1927 X=703054' Y=509326° LAT=N32.398534° LONG=W103.675453° 100' FNL 1485' FEL</p>	<p>STATE NM VB-0134-1 USA NMNM-00090 USA NMNM-077068</p>	<p>FED PERF. POINT NEW MEXICO EAST NAD 1983 X=744271' Y=504206' LAT=N32.384416° LONG=W103.675933° NAD 1927 X=703088' Y=504145' LAT=N32.384294° LONG=W103.675446° 1485' FEL</p> <p>LOWER MOST PERF./ BOTTOM HOLE LOCATION NEW MEXICO EAST NAD 1983 X=744305' Y=499022' LAT=N32.370166° LONG=W103.675925° NAD 1927 X=703123' Y=498961' LAT=N32.370043° LONG=W103.675438° 100' FSL 1485' FEL</p>
<p>OPERATOR CERTIFICATION I hereby certify that the information contained herein is true and complete to the best of my knowledge and belief, and that this organization either owns a working interest or unleased mineral interest in the land including the proposed bottom hole location or has a right to drill this well at this location pursuant to a contract with an owner of such a mineral or working interest, or to voluntary pooling agreement or a compulsory pooling order heretofore entered by the division.</p> <p>Signature _____ Date _____</p> <p>Print Name _____</p> <p>E-mail Address _____</p>	<p>SURVEYORS CERTIFICATION I hereby certify that the well location shown on this plat was plotted from field notes of actual surveys made by me or under my supervision, and that the same is true and correct to the best of my belief. MARCH 1, 2023 Date of Survey Signature and Seal of Professional Surveyor: 7 FEB 2024 TIM C. PAPPAS NEW MEXICO 21209 REGISTERED PROFESSIONAL SURVEYOR</p>	

DISTRICT I
1625 N. French Dr., Hobbs, NM 88240
Phone: (575) 393-6161 Fax: (575) 393-0720
DISTRICT II
811 S. First St., Artesia, NM 88210
Phone: (575) 748-1283 Fax: (575) 748-9720
DISTRICT III
1000 Rio Hondo Rd., Aztec, NM 87410
Phone: (505) 334-6178 Fax: (505) 334-6170
DISTRICT IV
1220 S. St. Francis Dr., Santa Fe, NM 87505
Phone: (505) 476-3460 Fax: (505) 476-3462

State of New Mexico
Energy, Minerals & Natural Resources Department
OIL CONSERVATION DIVISION
1220 South St. Francis Dr.
Santa Fe, New Mexico 87505

Form C-102
Revised August 1, 2011
Submit one copy to appropriate
District Office
☐ AMENDED REPORT

WELL LOCATION AND ACREAGE DEDICATION PLAT

API Number 30-025-	Pool Code 97366	Pool Name Bilbrey Basin; Bone Spring, South
Property Code	Property Name AIR BISCUIT 16 FED COM	Well Number 508H
OGRID No. 7377	Operator Name EOG RESOURCES, INC.	Elevation 3771'

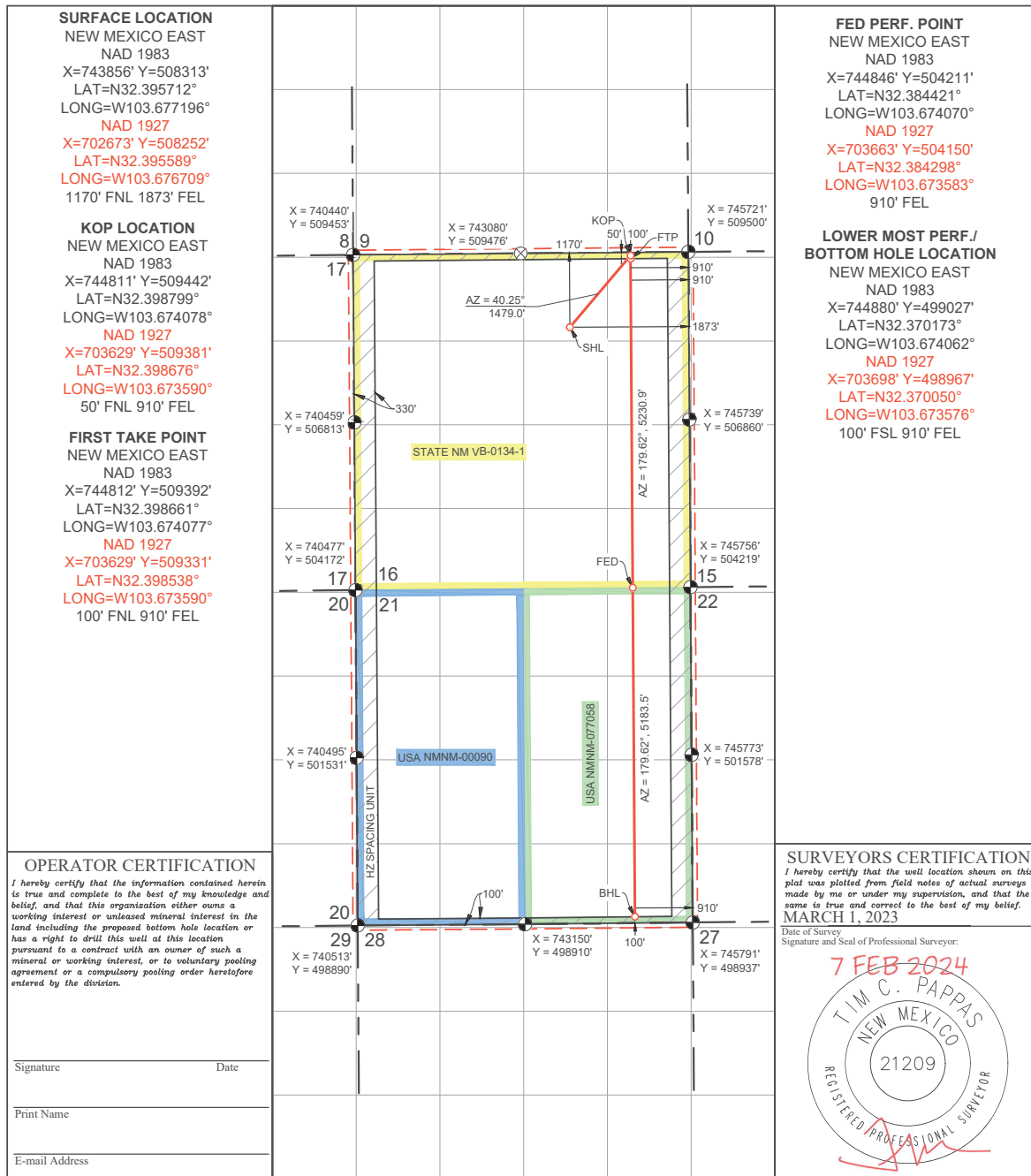
Surface Location

UL or lot no.	Section	Township	Range	Lot Idn	Feet from the	North/South line	Feet from the	East/West line	County
B	16	22 S	32 E		1170	NORTH	1873	EAST	LEA

Bottom Hole Location If Different From Surface

UL or lot no.	Section	Township	Range	Lot Idn	Feet from the	North/South line	Feet from the	East/West line	County
P	21	22 S	32 E		100	SOUTH	910	EAST	LEA
Dedicated Acres 1280	Joint or Infill	Consolidated Code	Order No.	PENDING COM & NSP					

No allowable will be assigned to this completion until all interests have been consolidated or a non-standard unit has been approved by the division.



DISTRICT I
1625 N. French Dr., Hobbs, NM 88240
Phone: (575) 393-6161 Fax: (575) 393-0720

DISTRICT II
811 S. First St., Artesia, NM 88210
Phone: (575) 748-1283 Fax: (575) 748-9720

DISTRICT III
1000 Rio Hondo Rd., Aztec, NM 87410
Phone: (505) 334-6178 Fax: (505) 334-6170

DISTRICT IV
1220 S. St. Francis Dr., Santa Fe, NM 87505
Phone: (505) 476-3460 Fax: (505) 476-3462

State of New Mexico
Energy, Minerals & Natural Resources Department
OIL CONSERVATION DIVISION
1220 South St. Francis Dr.
Santa Fe, New Mexico 87505

Form C-102
Revised August 1, 2011
Submit one copy to appropriate
District Office
☐ AMENDED REPORT

WELL LOCATION AND ACREAGE DEDICATION PLAT

API Number 30-025-	Pool Code 97366	Pool Name Bilbrey Basin; Bone Spring, South
Property Code	Property Name AIR BISCUIT 16 FED COM	Well Number 509H
OGRID No. 7377	Operator Name EOG RESOURCES, INC.	Elevation 3771'

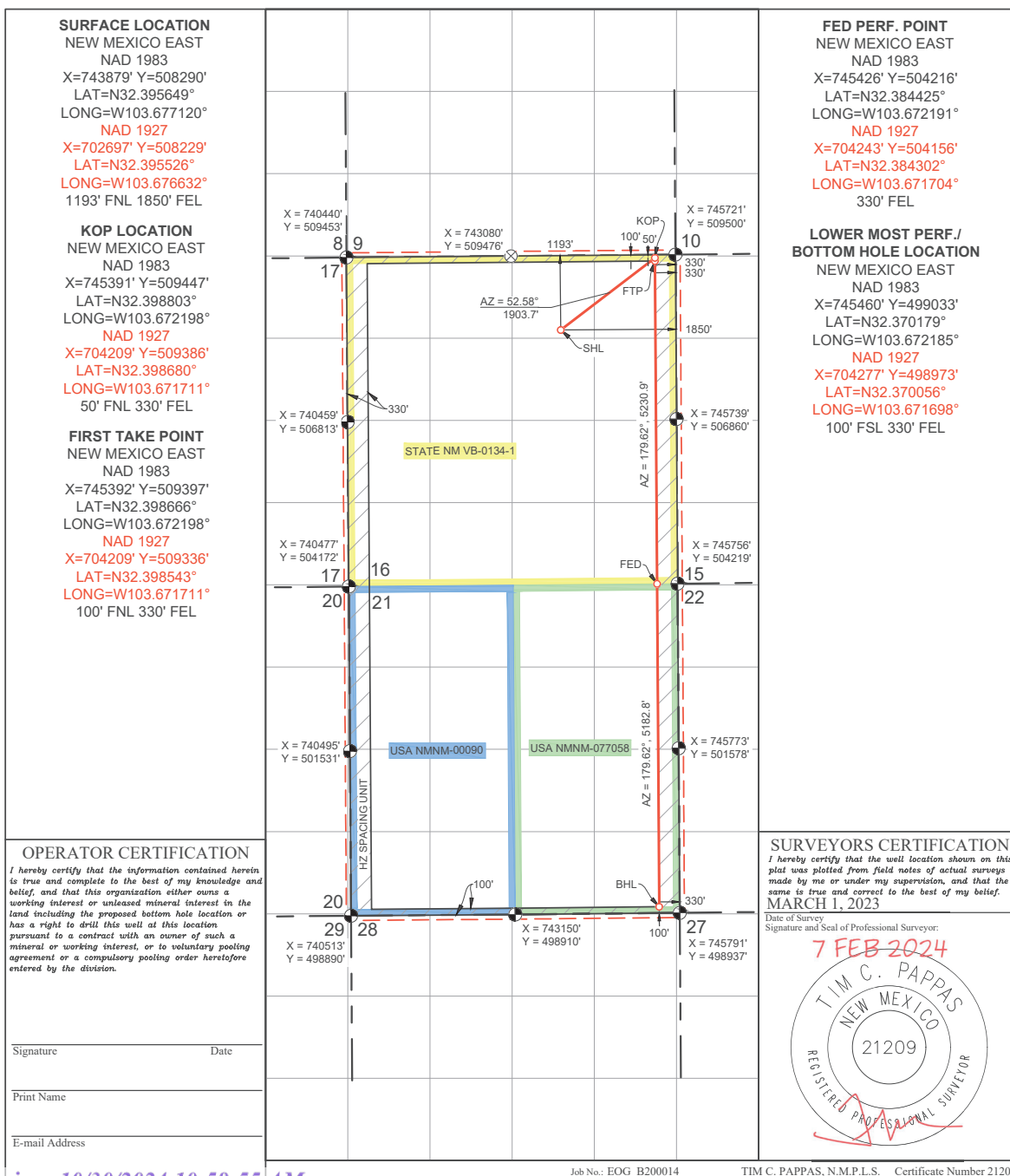
Surface Location

UL or lot no.	Section	Township	Range	Lot Idn	Feet from the	North/South line	Feet from the	East/West line	County
B	16	22 S	32 E		1193	NORTH	1850	EAST	LEA

Bottom Hole Location If Different From Surface

UL or lot no.	Section	Township	Range	Lot Idn	Feet from the	North/South line	Feet from the	East/West line	County
P	21	22 S	32 E		100	SOUTH	330	EAST	LEA
Dedicated Acres 1280	Joint or Infill	Consolidated Code	Order No.	PENDING COM & NSP					

No allowable will be assigned to this completion until all interests have been consolidated or a non-standard unit has been approved by the division.



DISTRICT I
1625 N. French Dr., Hobbs, NM 88240
Phone: (575) 393-6161 Fax: (575) 393-0720

DISTRICT II
811 S. First St., Artesia, NM 88210
Phone: (575) 748-1283 Fax: (575) 748-9720

DISTRICT III
1000 Rio Brazos Rd., Artes, NM 87410
Phone: (505) 334-6178 Fax: (505) 334-6170

DISTRICT IV
1220 S. St. Francis Dr., Santa Fe, NM 87505
Phone: (505) 476-3460 Fax: (505) 476-3462

State of New Mexico
Energy, Minerals & Natural Resources Department
OIL CONSERVATION DIVISION
1220 South St. Francis Dr.
Santa Fe, New Mexico 87505

Form C-102
Revised August 1, 2011
Submit one copy to appropriate
District Office
☐ AMENDED REPORT

WELL LOCATION AND ACREAGE DEDICATION PLAT

API Number 30-025-		Pool Code 97366		Pool Name Bilbrey Basin; Bone Spring, South					
Property Code		Property Name AIR BISCUIT 16 FED COM					Well Number 581H		
OGRID No. 7377		Operator Name EOG RESOURCES, INC.					Elevation 3773'		
Surface Location									
UL or lot no. D	Section 16	Township 22 S	Range 32 E	Lot Idn	Feet from the 689	North/South line NORTH	Feet from the 520	East/West line WEST	County LEA
Bottom Hole Location If Different From Surface									
UL or lot no. M	Section 21	Township 22 S	Range 32 E	Lot Idn	Feet from the 100	North/South line SOUTH	Feet from the 330	East/West line WEST	County LEA
Dedicated Acres 1280	Joint or Infill	Consolidated Code		Order No. PENDING COM & NSP					

No allowable will be assigned to this completion until all interests have been consolidated or a non-standard unit has been approved by the division.

SURFACE LOCATION
NEW MEXICO EAST
NAD 1983
X=740965' Y=508769'
LAT=N32.397014°
LONG=W103.686552°
NAD 1927
X=699783' Y=508708'
LAT=N32.396892°
LONG=W103.686064°
689' FNL 520' FWL

KOP LOCATION
NEW MEXICO EAST
NAD 1983
X=740770' Y=509406'
LAT=N32.398768°
LONG=W103.687172°
NAD 1927
X=699588' Y=509345'
LAT=N32.398645°
LONG=W103.686684°
50' FNL 330' FWL

FIRST TAKE POINT
NEW MEXICO EAST
NAD 1983
X=740770' Y=509356'
LAT=N32.398631°
LONG=W103.687172°
NAD 1927
X=699588' Y=509295'
LAT=N32.398508°
LONG=W103.686684°
100' FNL 330' FWL

OPERATOR CERTIFICATION

I hereby certify that the information contained herein is true and complete to the best of my knowledge and belief, and that this organization either owns a working interest or unleased mineral interest in the land including the proposed bottom hole location or has a right to drill this well at this location pursuant to a contract with an owner of such a mineral or working interest, or to voluntary pooling agreement or a compulsory pooling order heretofore entered by the division.

Signature _____ Date _____

Print Name _____

E-mail Address _____

The survey map shows three main points: Surface Location, KOP Location, and First Take Point. The Surface Location is at X=740965' Y=508769' (NAD 1983) and X=699783' Y=508708' (NAD 1927). The KOP Location is at X=740770' Y=509406' (NAD 1983) and X=699588' Y=509345' (NAD 1927). The First Take Point is at X=740770' Y=509356' (NAD 1983) and X=699588' Y=509295' (NAD 1927). The map also shows various other points and distances, including a 689' distance from the Surface Location to the KOP, and a 50' distance from the KOP to the First Take Point. The map includes a grid with labels 8 through 29 and various bearings and distances between points.

FED PERF. POINT
NEW MEXICO EAST
NAD 1983
X=740807' Y=504175'
LAT=N32.384390°
LONG=W103.687154°
NAD 1927
X=699625' Y=504115'
LAT=N32.384267°
LONG=W103.686666°
330' FWL

LOWER MOST PERF./ BOTTOM HOLE LOCATION
NEW MEXICO EAST
NAD 1983
X=740842' Y=498992'
LAT=N32.370144°
LONG=W103.687142°
NAD 1927
X=699659' Y=498932'
LAT=N32.370021°
LONG=W103.686655°
100' FSL 330' FWL

SURVEYORS CERTIFICATION

I hereby certify that the well location shown on this plat was plotted from field notes of actual surveys made by me or under my supervision, and that the same is true and correct to the best of my belief.

MARCH 1, 2023

Date of Survey
Signature and Seal of Professional Surveyor:

7 FEB 2024

TIM C. PAPPAS
NEW MEXICO
21209
REGISTERED PROFESSIONAL SURVEYOR

DISTRICT I
1625 N. French Dr., Hobbs, NM 88240
Phone: (575) 393-6161 Fax: (575) 393-0720

DISTRICT II
811 S. First St., Artesia, NM 88210
Phone: (575) 748-1283 Fax: (575) 748-9720

DISTRICT III
1000 Rio Brazos Rd., Artes, NM 87410
Phone: (505) 334-6178 Fax: (505) 334-6170

DISTRICT IV
1220 S. St. Francis Dr., Santa Fe, NM 87505
Phone: (505) 476-3460 Fax: (505) 476-3462

State of New Mexico
Energy, Minerals & Natural Resources Department
OIL CONSERVATION DIVISION
1220 South St. Francis Dr.
Santa Fe, New Mexico 87505

Form C-102
Revised August 1, 2011
Submit one copy to appropriate
District Office
☐ AMENDED REPORT

WELL LOCATION AND ACREAGE DEDICATION PLAT

API Number 30-025-		Pool Code 97366	Pool Name Bilbrey Basin; Bone Spring, South
Property Code	Property Name AIR BISCUIT 16 FED COM		Well Number 582H
OGRID No. 7377	Operator Name EOG RESOURCES, INC.		Elevation 3771'

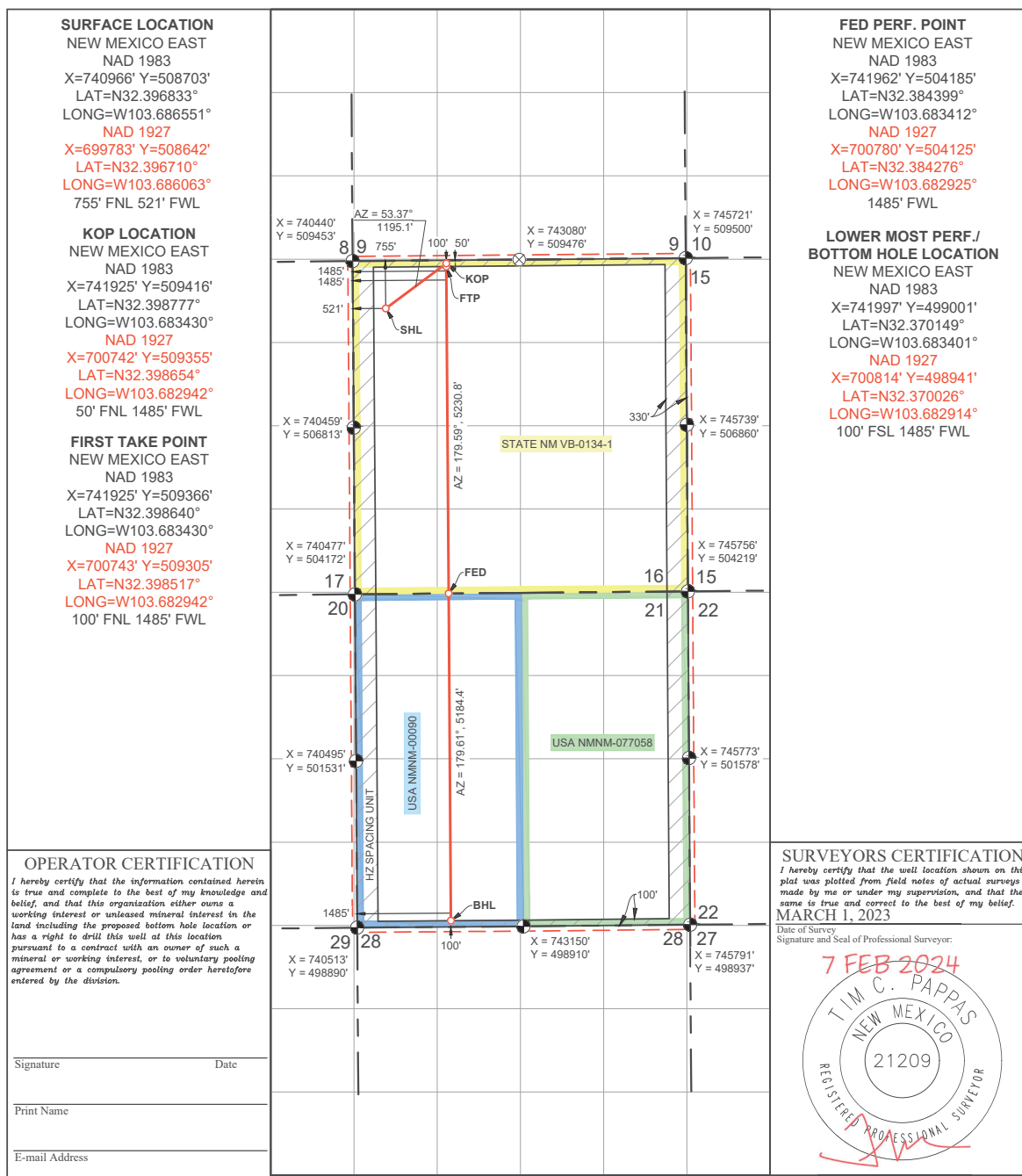
Surface Location

UL or lot no.	Section	Township	Range	Lot Idn	Feet from the	North/South line	Feet from the	East/West line	County
D	16	22 S	32 E		755	NORTH	521	WEST	LEA

Bottom Hole Location If Different From Surface

UL or lot no. N	Section 21	Township 22 S	Range 32 E	Lot Idn	Feet from the 100	North/South line SOUTH	Feet from the 1485	East/West line WEST	County LEA
Dedicated Acres 1280	Joint or Infill	Consolidated Code		Order No. PENDING COM & NSP					

No allowable will be assigned to this completion until all interests have been consolidated or a non-standard unit has been approved by the division.



DISTRICT I
1625 N. French Dr., Hobbs, NM 88240
Phone: (575) 393-6161 Fax: (575) 393-0720

DISTRICT II
811 S. First St., Artesia, NM 88210
Phone: (575) 748-1283 Fax: (575) 748-9720

DISTRICT III
1000 Rio Brazos Rd., Aztec, NM 87410
Phone: (505) 334-6178 Fax: (505) 334-6170

DISTRICT IV
1220 S. St. Francis Dr., Santa Fe, NM 87505
Phone: (505) 476-3460 Fax: (505) 476-3462

State of New Mexico
Energy, Minerals & Natural Resources Department
OIL CONSERVATION DIVISION
1220 South St. Francis Dr.
Santa Fe, New Mexico 87505

Form C-102
Revised August 1, 2011
Submit one copy to appropriate
District Office
☐ AMENDED REPORT

WELL LOCATION AND ACREAGE DEDICATION PLAT

API Number	Pool Code	Pool Name
30-025-	97366	Bilbrey Basin; Bone Spring, South
Property Code	Property Name	Well Number
	AIR BISCUIT 16 FED COM	583H
OGRID No.	Operator Name	Elevation
7377	EOG RESOURCES, INC.	3770'

Surface Location

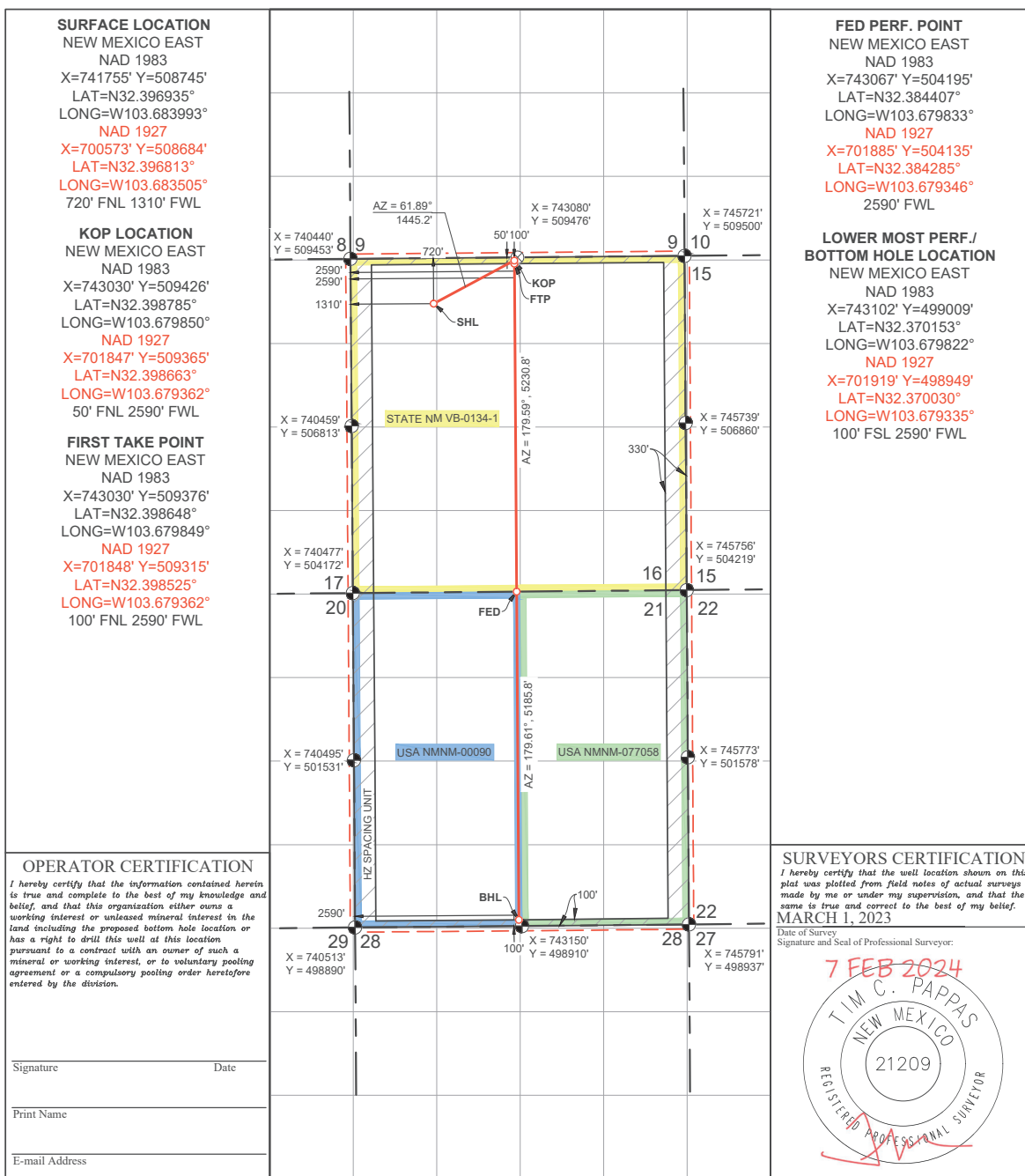
UL or lot no.	Section	Township	Range	Lot Idn	Feet from the	North/South line	Feet from the	East/West line	County
D	16	22 S	32 E		720	NORTH	1310	WEST	LEA

Bottom Hole Location If Different From Surface

UL or lot no.	Section	Township	Range	Lot Idn	Feet from the	North/South line	Feet from the	East/West line	County
N	21	22 S	32 E		100	SOUTH	2590	WEST	LEA

Dedicated Acres 1280	Joint or Infill	Consolidated Code	Order No.	PENDING COM & NSP
-------------------------	-----------------	-------------------	-----------	-------------------

No allowable will be assigned to this completion until all interests have been consolidated or a non-standard unit has been approved by the division



DISTRICT I
1625 N. French Dr., Hobbs, NM 88240
Phone: (575) 393-6161 Fax: (575) 393-0720
DISTRICT II
811 S. First St., Artesia, NM 88210
Phone: (575) 748-1283 Fax: (575) 748-9720
DISTRICT III
1000 Rio Hondo Rd., Artesia, NM 87410
Phone: (505) 334-6178 Fax: (505) 334-6170
DISTRICT IV
1220 S. St. Francis Dr., Santa Fe, NM 87505
Phone: (505) 476-3460 Fax: (505) 476-3462

State of New Mexico
Energy, Minerals & Natural Resources Department
OIL CONSERVATION DIVISION
1220 South St. Francis Dr.
Santa Fe, New Mexico 87505

Form C-102
Revised August 1, 2011
Submit one copy to appropriate
District Office
☐ AMENDED REPORT

WELL LOCATION AND ACREAGE DEDICATION PLAT

API Number 30-025-	Pool Code 97366	Pool Name Bilbrey Basin; Bone Spring, South
Property Code	Property Name AIR BISCUIT 16 FED COM	Well Number 584H
OGRID No. 7377	Operator Name EOG RESOURCES, INC.	Elevation 3795'

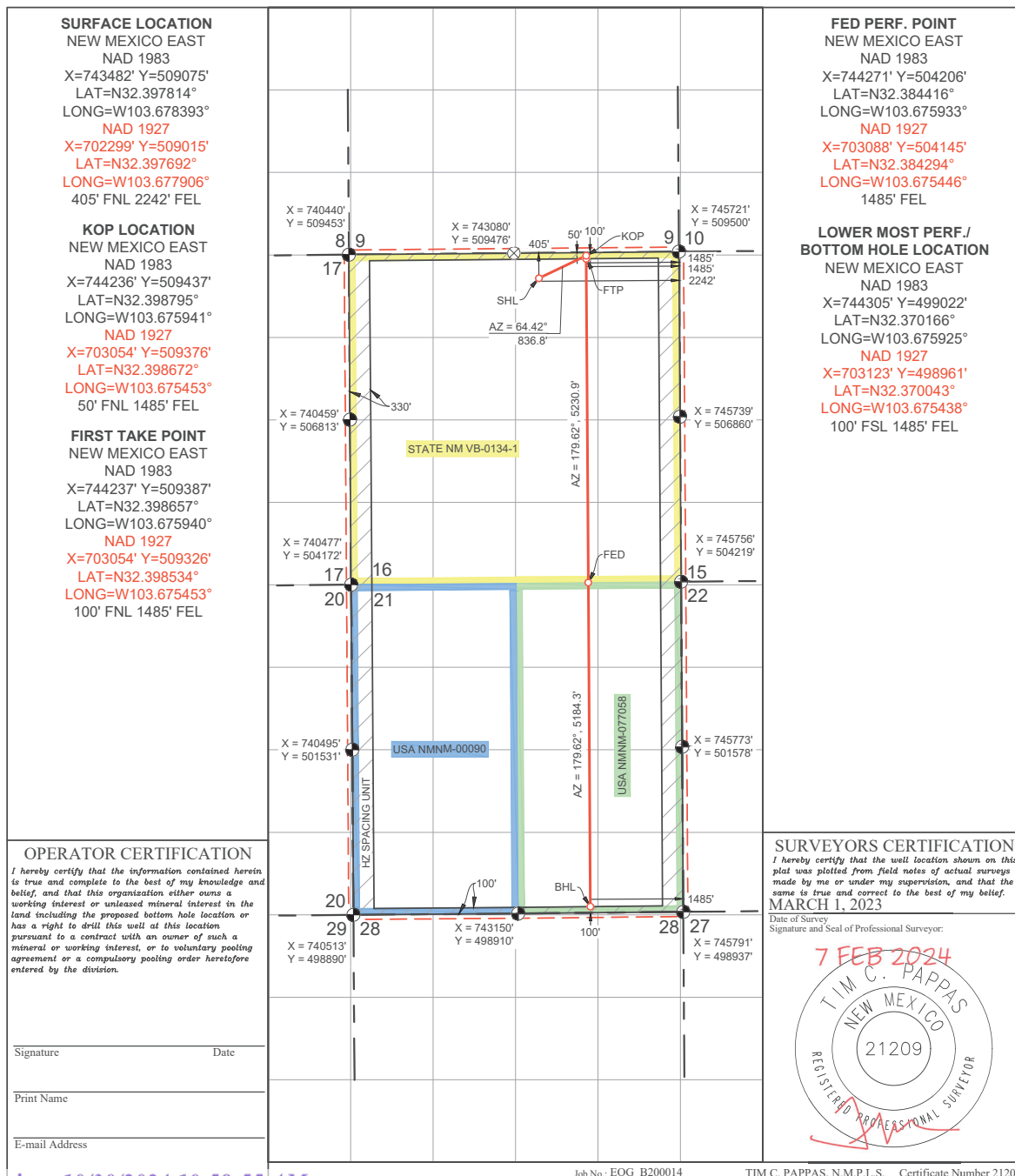
Surface Location

UL or lot no.	Section	Township	Range	Lot Idn	Feet from the	North/South line	Feet from the	East/West line	County
B	16	22 S	32 E		405	NORTH	2242	EAST	LEA

Bottom Hole Location If Different From Surface

UL or lot no.	Section	Township	Range	Lot Idn	Feet from the	North/South line	Feet from the	East/West line	County
O	21	22 S	32 E		100	SOUTH	1485	EAST	LEA
Dedicated Acres 1280	Joint or Infill	Consolidated Code	Order No.	PENDING COM & NSP					

No allowable will be assigned to this completion until all interests have been consolidated or a non-standard unit has been approved by the division.



DISTRICT I
1625 N. French Dr., Hobbs, NM 88240
Phone: (575) 393-6161 Fax: (575) 393-0720
DISTRICT II
811 S. First St., Artesia, NM 88210
Phone: (575) 748-1283 Fax: (575) 748-9720
DISTRICT III
1000 Rio Hondo Rd., Artesia, NM 87410
Phone: (505) 334-6178 Fax: (505) 334-6170
DISTRICT IV
1220 S. St. Francis Dr., Santa Fe, NM 87505
Phone: (505) 476-3460 Fax: (505) 476-3462

State of New Mexico
Energy, Minerals & Natural Resources Department
OIL CONSERVATION DIVISION
1220 South St. Francis Dr.
Santa Fe, New Mexico 87505

Form C-102
Revised August 1, 2011
Submit one copy to appropriate
District Office
☐ AMENDED REPORT

WELL LOCATION AND ACREAGE DEDICATION PLAT

API Number 30-025-	Pool Code 97366	Pool Name Bilbrey Basin; Bone Spring, South
Property Code	Property Name AIR BISCUIT 16 FED COM	Well Number 585H
OGRID No. 7377	Operator Name EOG RESOURCES, INC.	Elevation 3771'

Surface Location

UL or lot no.	Section	Township	Range	Lot Idn	Feet from the	North/South line	Feet from the	East/West line	County
B	16	22 S	32 E		1216	NORTH	1826	EAST	LEA

Bottom Hole Location If Different From Surface

UL or lot no.	Section	Township	Range	Lot Idn	Feet from the	North/South line	Feet from the	East/West line	County
P	21	22 S	32 E		100	SOUTH	330	EAST	LEA
Dedicated Acres 1280	Joint or Infill	Consolidated Code	Order No.	PENDING COM & NSP					

No allowable will be assigned to this completion until all interests have been consolidated or a non-standard unit has been approved by the division.

<p>SURFACE LOCATION NEW MEXICO EAST NAD 1983 X=743903' Y=508267' LAT=N32.395586° LONG=W103.677043° NAD 1927 X=702721' Y=508207' LAT=N32.395463° LONG=W103.676555° 1216' FNL 1826' FEL</p> <p>KOP LOCATION NEW MEXICO EAST NAD 1983 X=745391' Y=509447' LAT=N32.398803° LONG=W103.672198° NAD 1927 X=704209' Y=509386' LAT=N32.398680° LONG=W103.671711° 50' FNL 330' FEL</p> <p>FIRST TAKE POINT NEW MEXICO EAST NAD 1983 X=745392' Y=509397' LAT=N32.398666° LONG=W103.672198° NAD 1927 X=704209' Y=509336' LAT=N32.398543° LONG=W103.671711° 100' FNL 330' FEL</p>	<p>STATE NM VB-0134-1</p> <p>USA NMNM-00090</p> <p>USA NMNM-077058</p>	<p>FED PERF. POINT NEW MEXICO EAST NAD 1983 X=745426' Y=504216' LAT=N32.384425° LONG=W103.672191° NAD 1927 X=704243' Y=504156' LAT=N32.384302° LONG=W103.671704° 330' FEL</p> <p>LOWER MOST PERF./ BOTTOM HOLE LOCATION NEW MEXICO EAST NAD 1983 X=745460' Y=499033' LAT=N32.370179° LONG=W103.672184° NAD 1927 X=704278' Y=498973' LAT=N32.370056° LONG=W103.671697° 100' FSL 330' FEL</p>
<p>OPERATOR CERTIFICATION I hereby certify that the information contained herein is true and complete to the best of my knowledge and belief, and that this organization either owns a working interest or unleased mineral interest in the land including the proposed bottom hole location or has a right to drill this well at this location pursuant to a contract with an owner of such a mineral or working interest, or to voluntary pooling agreement or a compulsory pooling order heretofore entered by the division.</p> <p>Signature _____ Date _____</p> <p>Print Name _____</p> <p>E-mail Address _____</p>	<p>SURVEYORS CERTIFICATION I hereby certify that the well location shown on this plat was plotted from field notes of actual surveys made by me or under my supervision, and that the same is true and correct to the best of my belief. MARCH 1, 2023 Date of Survey Signature and Seal of Professional Surveyor: 7 FEB 2024 TIM C. PAPPAS NEW MEXICO 21209 REGISTERED PROFESSIONAL SURVEYOR</p>	

DISTRICT I
1625 N. French Dr., Hobbs, NM 88240
Phone: (575) 393-6161 Fax: (575) 393-0720

DISTRICT II
811 S. First St., Artesia, NM 88210
Phone: (575) 748-1283 Fax: (575) 748-9720

DISTRICT III
1000 Rio Brazos Rd., Artesia, NM 87410
Phone: (505) 334-6178 Fax: (505) 334-6170

DISTRICT IV
1220 S. St. Francis Dr., Santa Fe, NM 87505
Phone: (505) 476-3460 Fax: (505) 476-3462

State of New Mexico
Energy, Minerals & Natural Resources Department
OIL CONSERVATION DIVISION
1220 South St. Francis Dr.
Santa Fe, New Mexico 87505

Form C-102
Revised August 1, 2011
Submit one copy to appropriate
District Office
☐ AMENDED REPORT

WELL LOCATION AND ACREAGE DEDICATION PLAT

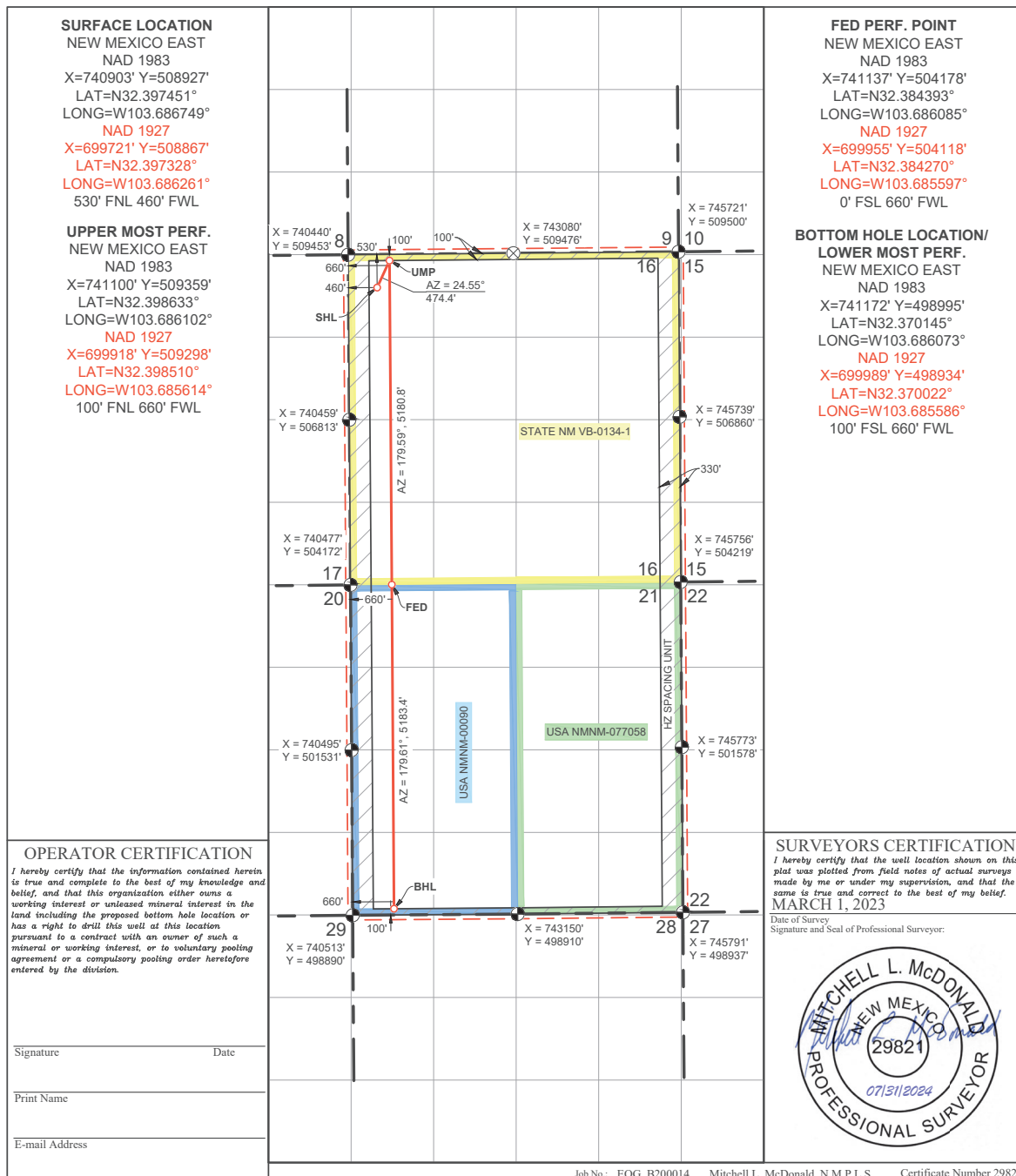
API Number 30-025-		Pool Code 97366		Pool Name Billbrey Basin; Bone Spring, South					
Property Code		Property Name AIR BISCUIT 16 FED COM						Well Number 601H	
OGRID No. 7377		Operator Name EOG RESOURCES, INC.						Elevation 3777'	

Surface Location									
UL or lot no.	Section	Township	Range	Lot Idn	Feet from the	North/South line	Feet from the	East/West line	County
D	16	22 S	32 E		530	NORTH	460	WEST	LEA

Bottom Hole Location If Different From Surface									
UL or lot no.	Section	Township	Range	Lot Idn	Feet from the	North/South line	Feet from the	East/West line	County
M	21	22 S	32 E		100	SOUTH	660	WEST	LEA

Dedicated Acres 1280	Joint or Infill	Consolidated Code	Order No.
			PENDING COM AGREEMENT & NSP

No allowable will be assigned to this completion until all interests have been consolidated or a non-standard unit has been approved by the division.



DISTRICT I
1625 N. French Dr., Hobbs, NM 88240
Phone: (575) 393-6161 Fax: (575) 393-0720
DISTRICT II
811 S. First St., Artesia, NM 88210
Phone: (575) 748-1283 Fax: (575) 748-9720
DISTRICT III
1000 Rio Brazos Rd., Artesia, NM 87410
Phone: (505) 334-6178 Fax: (505) 334-6170
DISTRICT IV
1220 S. St. Francis Dr., Santa Fe, NM 87505
Phone: (505) 476-3460 Fax: (505) 476-3462

State of New Mexico
Energy, Minerals & Natural Resources Department
OIL CONSERVATION DIVISION
1220 South St. Francis Dr.
Santa Fe, New Mexico 87505

Form C-102
Revised August 1, 2011
Submit one copy to appropriate
District Office
☐ AMENDED REPORT

WELL LOCATION AND ACREAGE DEDICATION PLAT

API Number 30-025-	Pool Code 97366	Pool Name Bilbrey Basin; Bone Spring, South
Property Code	Property Name AIR BISCUIT 16 FED COM	Well Number 602H
OGRID No. 7377	Operator Name EOG RESOURCES, INC.	Elevation 3763'

Surface Location

UL or lot no.	Section	Township	Range	Lot Idn	Feet from the	North/South line	Feet from the	East/West line	County
C	16	22 S	32 E		850	NORTH	1856	WEST	LEA

Bottom Hole Location If Different From Surface

UL or lot no.	Section	Township	Range	Lot Idn	Feet from the	North/South line	Feet from the	East/West line	County
N	21	22 S	32 E		100	SOUTH	1980	WEST	LEA
Dedicated Acres 1280	Joint or Infill	Consolidated Code	Order No.	PENDING COM AGREEMENT & NSP					

No allowable will be assigned to this completion until all interests have been consolidated or a non-standard unit has been approved by the division.

SURFACE LOCATION NEW MEXICO EAST NAD 1983 X=742302' Y=508620' LAT=N32.396582° LONG=W103.682225° NAD 1927 X=701119' Y=508559' LAT=N32.396459° LONG=W103.681737° 850' FNL 1856' FWL UPPER MOST PERF. NEW MEXICO EAST NAD 1983 X=742420' Y=509370' LAT=N32.398643° LONG=W103.681826° NAD 1927 X=701238' Y=509310' LAT=N32.398521° LONG=W103.681338° 100' FNL 1980' FWL	<p>FED PERF. POINT NEW MEXICO EAST NAD 1983 X=742457' Y=504190' LAT=N32.384403° LONG=W103.681809° NAD 1927 X=701275' Y=504129' LAT=N32.384280° LONG=W103.681322° 0' FSL 1980' FWL BOTTOM HOLE LOCATION/ LOWER MOST PERF. NEW MEXICO EAST NAD 1983 X=742492' Y=499005' LAT=N32.370151° LONG=W103.681798° NAD 1927 X=701309' Y=498945' LAT=N32.370028° LONG=W103.681311° 100' FSL 1980' FWL</p>
OPERATOR CERTIFICATION I hereby certify that the information contained herein is true and complete to the best of my knowledge and belief, and that this organization either owns a working interest or unleased mineral interest in the land including the proposed bottom hole location or has a right to drill this well at this location pursuant to a contract with an owner of such a mineral or working interest, or to voluntary pooling agreement or a compulsory pooling order heretofore entered by the division. Signature _____ Date _____ Print Name _____ E-mail Address _____	SURVEYORS CERTIFICATION I hereby certify that the well location shown on this plat was plotted from field notes of actual surveys made by me or under my supervision, and that the same is true and correct to the best of my belief. MARCH 1, 2023 Date of Survey Signature and Seal of Professional Surveyor: Mitchell L. McDonald 29821 07/31/2024 PROFESSIONAL SURVEYOR

DISTRICT I
1625 N. French Dr., Hobbs, NM 88240
Phone: (575) 393-6161 Fax: (575) 399-0720
DISTRICT II
811 S. First St., Artesia, NM 88210
Phone: (575) 748-1283 Fax: (575) 748-9720
DISTRICT III
1000 Rio Brazos Rd., Artesia, NM 87410
Phone: (505) 334-6178 Fax: (505) 334-6170
DISTRICT IV
1220 S. St. Francis Dr., Santa Fe, NM 87505
Phone: (505) 476-3460 Fax: (505) 476-3462

State of New Mexico
Energy, Minerals & Natural Resources Department
OIL CONSERVATION DIVISION
1220 South St. Francis Dr.
Santa Fe, New Mexico 87505

Form C-102
Revised August 1, 2011
Submit one copy to appropriate
District Office
☐ AMENDED REPORT

WELL LOCATION AND ACREAGE DEDICATION PLAT

API Number 30-025-		Pool Code 97366		Pool Name Bilbrey Basin; Bone Spring, South					
Property Code		Property Name AIR BISCUIT 16 FED COM						Well Number 603H	
OGRID No. 7377		Operator Name EOG RESOURCES, INC.						Elevation 3774'	
Surface Location									
UL or lot no. B	Section 16	Township 22 S	Range 32 E	Lot Idn	Feet from the 740	North/South line NORTH	Feet from the 2400	East/West line EAST	County LEA
Bottom Hole Location If Different From Surface									
UL or lot no. O	Section 21	Township 22 S	Range 32 E	Lot Idn	Feet from the 100	North/South line SOUTH	Feet from the 1980	East/West line EAST	County LEA
Dedicated Acres 1280		Joint or Infill		Consolidated Code		Order No. PENDING COM AGREEMENT & NSP			

No allowable will be assigned to this completion until all interests have been consolidated or a non-standard unit has been approved by the division.

SURFACE LOCATION NEW MEXICO EAST NAD 1983 X=743326' Y=508739' LAT=N32.396892° LONG=W103.678905° NAD 1927 X=702143' Y=508678' LAT=N32.396769° LONG=W103.678417° 740' FNL 2400' FEL UPPER MOST PERF. NEW MEXICO EAST NAD 1983 X=743742' Y=509382' LAT=N32.398653° LONG=W103.677544° NAD 1927 X=702559' Y=509322' LAT=N32.398531° LONG=W103.677056° 100' FNL 1980' FEL	<p>FED PERF. POINT NEW MEXICO EAST NAD 1983 X=743776' Y=504201' LAT=N32.384413° LONG=W103.677536° NAD 1927 X=702593' Y=504141' LAT=N32.384290° LONG=W103.677049° 0' FSL 1980' FEL</p> <p>BOTTOM HOLE LOCATION/ LOWER MOST PERF. NEW MEXICO EAST NAD 1983 X=743810' Y=499017' LAT=N32.370161° LONG=W103.677528° NAD 1927 X=702628' Y=498956' LAT=N32.370038° LONG=W103.677041° 100' FSL 1980' FEL</p>	OPERATOR CERTIFICATION I hereby certify that the information contained herein is true and complete to the best of my knowledge and belief, and that this organization either owns a working interest or unleased mineral interest in the land including the proposed bottom hole location or has a right to drill this well at this location pursuant to a contract with an owner of such a mineral or working interest, or to voluntary pooling agreement or a compulsory pooling order heretofore entered by the division. Signature _____ Date _____ Print Name _____ E-mail Address _____	SURVEYORS CERTIFICATION I hereby certify that the well location shown on this plat was plotted from field notes of actual surveys made by me or under my supervision, and that the same is true and correct to the best of my belief. MARCH 1, 2023 Date of Survey Signature and Seal of Professional Surveyor: Mitchell L. McDonald 29821 07/31/2024 PROFESSIONAL SURVEYOR
--	--	--	--

DISTRICT I
1625 N. French Dr., Hobbs, NM 88240
Phone: (575) 393-6161 Fax: (575) 393-0720

DISTRICT II
811 S. First St., Artesia, NM 88210
Phone: (575) 748-1283 Fax: (575) 748-9720

DISTRICT III
1000 Rio Brazos Rd., Aztec, NM 87410
Phone: (505) 334-6178 Fax: (505) 334-6170

DISTRICT IV
1220 S. St. Francis Dr., Santa Fe, NM 87505
Phone: (505) 476-3460 Fax: (505) 476-3462

State of New Mexico
Energy, Minerals & Natural Resources Department
OIL CONSERVATION DIVISION
1220 South St. Francis Dr.
Santa Fe, New Mexico 87505

Form C-102
Revised August 1, 2011
Submit one copy to appropriate
District Office
☐ AMENDED REPORT

WELL LOCATION AND ACREAGE DEDICATION PLAT

API Number 30-025-		Pool Code 97366		Well Name Bilbrey Basin; Bone Spring, South					
Property Code		Property Name AIR BISCUIT 16 FED COM					Well Number 604H		
OGRID No. 7377		Operator Name EOG RESOURCES, INC.					Elevation 3768'		
Surface Location									
UL or lot no. B	Section 16	Township 22 S	Range 32 E	Lot Idn	Feet from the 1125	North/South line NORTH	Feet from the 2006	East/West line EAST	County LEA
Bottom Hole Location If Different From Surface									
UL or lot no. P	Section 21	Township 22 S	Range 32 E	Lot Idn	Feet from the 100	North/South line SOUTH	Feet from the 660	East/West line EAST	County LEA
Dedicated Acres 1280		Joint or Infill		Consolidated Code		Order No. PENDING COM AGREEMENT & NSP			

No allowable will be assigned to this completion until all interests have been consolidated or a non-standard unit has been approved by the division.

SURFACE LOCATION
NEW MEXICO EAST
NAD 1983
X=743723' Y=508356'
LAT=N32.395835°
LONG=W103.677625°
NAD 1927
X=702541' Y=508296'
LAT=N32.395712°
LONG=W103.677137°
1125' FNL 2006' FEL

UPPER MOST PERF.
NEW MEXICO EAST
NAD 1983
X=745062' Y=509394'
LAT=N32.398663°
LONG=W103.673267°
NAD 1927
X=703879' Y=509333'
LAT=N32.398540°
LONG=W103.672780°
100' FNL 660' FEL

FED PERF. POINT
NEW MEXICO EAST
NAD 1983
X=745096' Y=504213'
LAT=N32.384423°
LONG=W103.673260°
NAD 1927
X=703913' Y=504153'
LAT=N32.384300°
LONG=W103.672773°
0' FSL 660' FEL


BOTTOM HOLE LOCATION/ LOWER MOST PERF.
NEW MEXICO EAST
NAD 1983
X=745130' Y=499030'
LAT=N32.370175°
LONG=W103.673253°
NAD 1927
X=703948' Y=498970'
LAT=N32.370052°
LONG=W103.672766°
100' FSL 660' FEL

OPERATOR CERTIFICATION
I hereby certify that the information contained herein is true and complete to the best of my knowledge and belief, and that this organization either owns a working interest or unleased mineral interest in the land including the proposed bottom hole location or has a right to drill this well at this location pursuant to a contract with an owner of such a mineral or working interest, or to voluntary pooling agreement or a compulsory pooling order heretofore entered by the division.

Signature _____ Date _____

Print Name _____

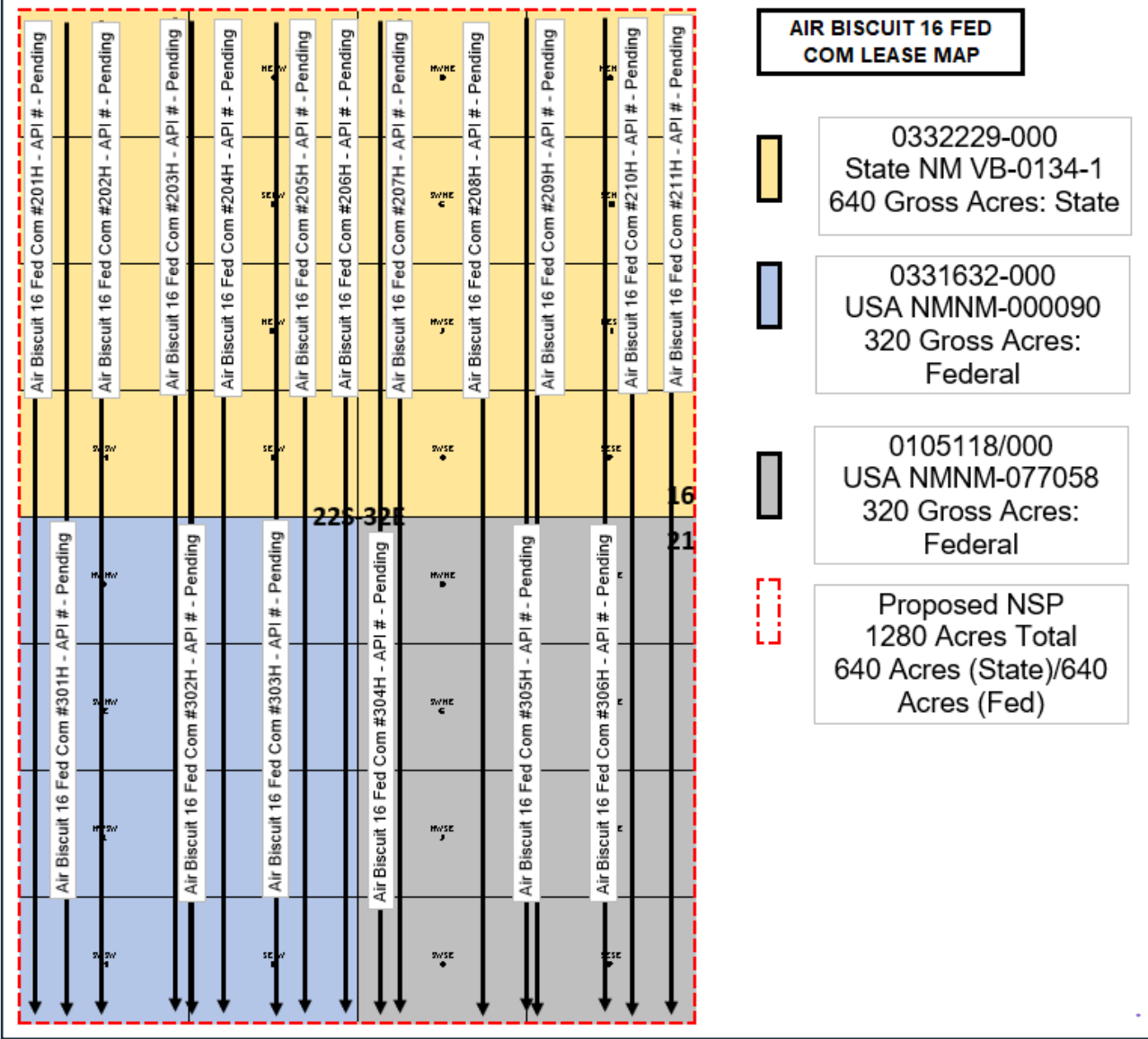
E-mail Address _____

SURVEYORS CERTIFICATION
I hereby certify that the well location shown on this plat was plotted from field notes of actual surveys made by me or under my supervision, and that the same is true and correct to the best of my belief.
MARCH 1, 2023
Date of Survey
Signature and Seal of Professional Surveyor:


Proposed Non-Standard Horizontal Spacing Unit
Air Biscuit 16 Fed Com: Sections 16 and 21, T22S-R32E
Bone Spring Well List (1)

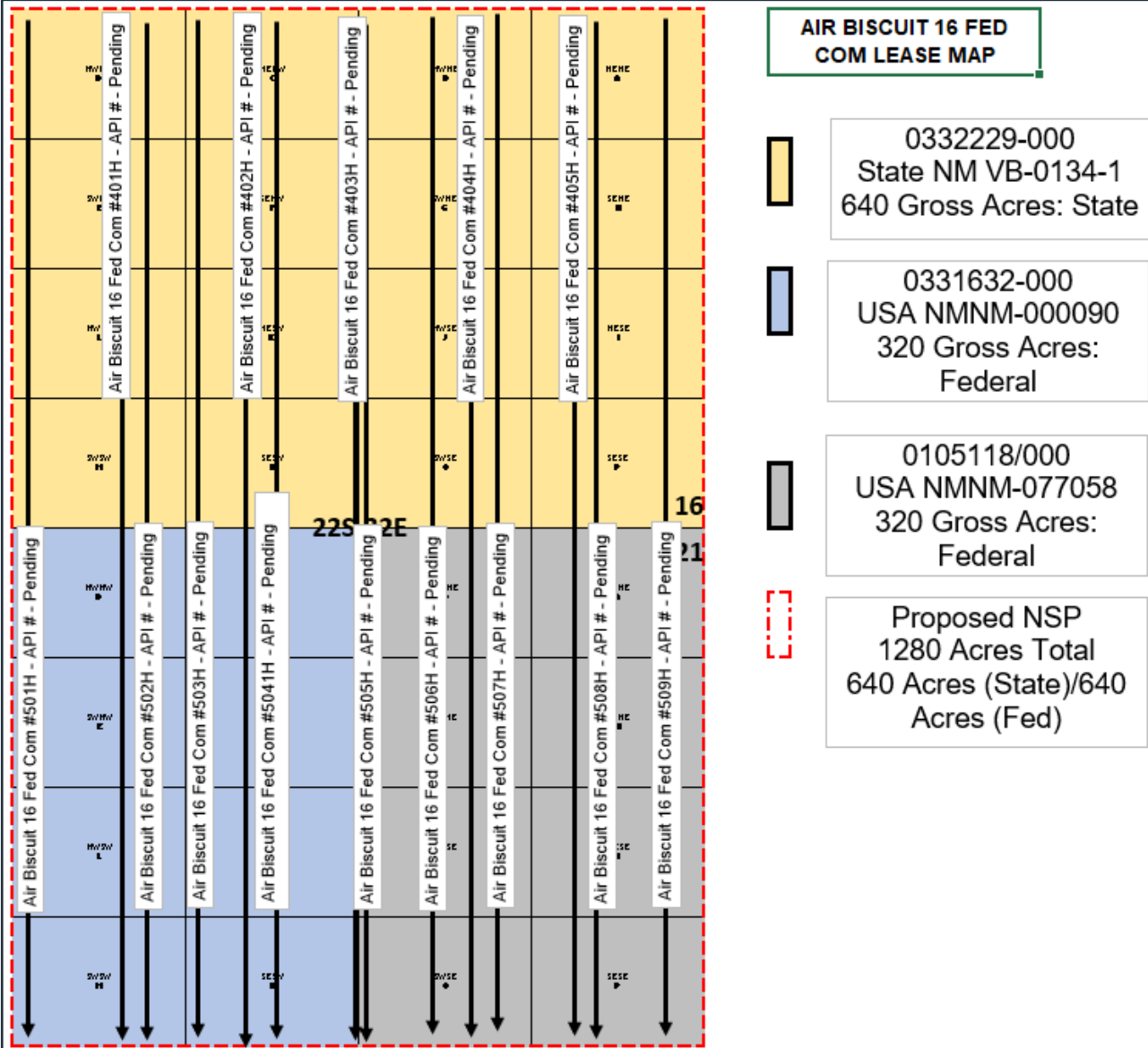
EXHIBIT
C

Well Name	API #	Formation	Target	Spud Date
AIR BISCUIT 16 FED COM #201H	PENDING	Bone Spring	Upper Bone Spring	June 2025
AIR BISCUIT 16 FED COM #202H	PENDING	Bone Spring	Upper Bone Spring	June 2025
AIR BISCUIT 16 FED COM #203H	PENDING	Bone Spring	Upper Bone Spring	June 2025
AIR BISCUIT 16 FED COM #204H	PENDING	Bone Spring	Upper Bone Spring	June 2025
AIR BISCUIT 16 FED COM #205H	PENDING	Bone Spring	Upper Bone Spring	June 2025
AIR BISCUIT 16 FED COM #206H	PENDING	Bone Spring	Upper Bone Spring	June 2025
AIR BISCUIT 16 FED COM #207H	PENDING	Bone Spring	Upper Bone Spring	January 2026
AIR BISCUIT 16 FED COM #208H	PENDING	Bone Spring	Upper Bone Spring	January 2026
AIR BISCUIT 16 FED COM #209H	PENDING	Bone Spring	Upper Bone Spring	January 2026
AIR BISCUIT 16 FED COM #210H	PENDING	Bone Spring	Upper Bone Spring	January 2026
AIR BISCUIT 16 FED COM #211H	PENDING	Bone Spring	Upper Bone Spring	January 2026
AIR BISCUIT 16 FED COM #301H	PENDING	Bone Spring	Upper Bone Spring	June 2025
AIR BISCUIT 16 FED COM #302H	PENDING	Bone Spring	Upper Bone Spring	June 2025
AIR BISCUIT 16 FED COM #303H	PENDING	Bone Spring	Upper Bone Spring	June 2025
AIR BISCUIT 16 FED COM #304H	PENDING	Bone Spring	Upper Bone Spring	January 2026
AIR BISCUIT 16 FED COM #305H	PENDING	Bone Spring	Upper Bone Spring	January 2026
AIR BISCUIT 16 FED COM #306H	PENDING	Bone Spring	Upper Bone Spring	January 2026



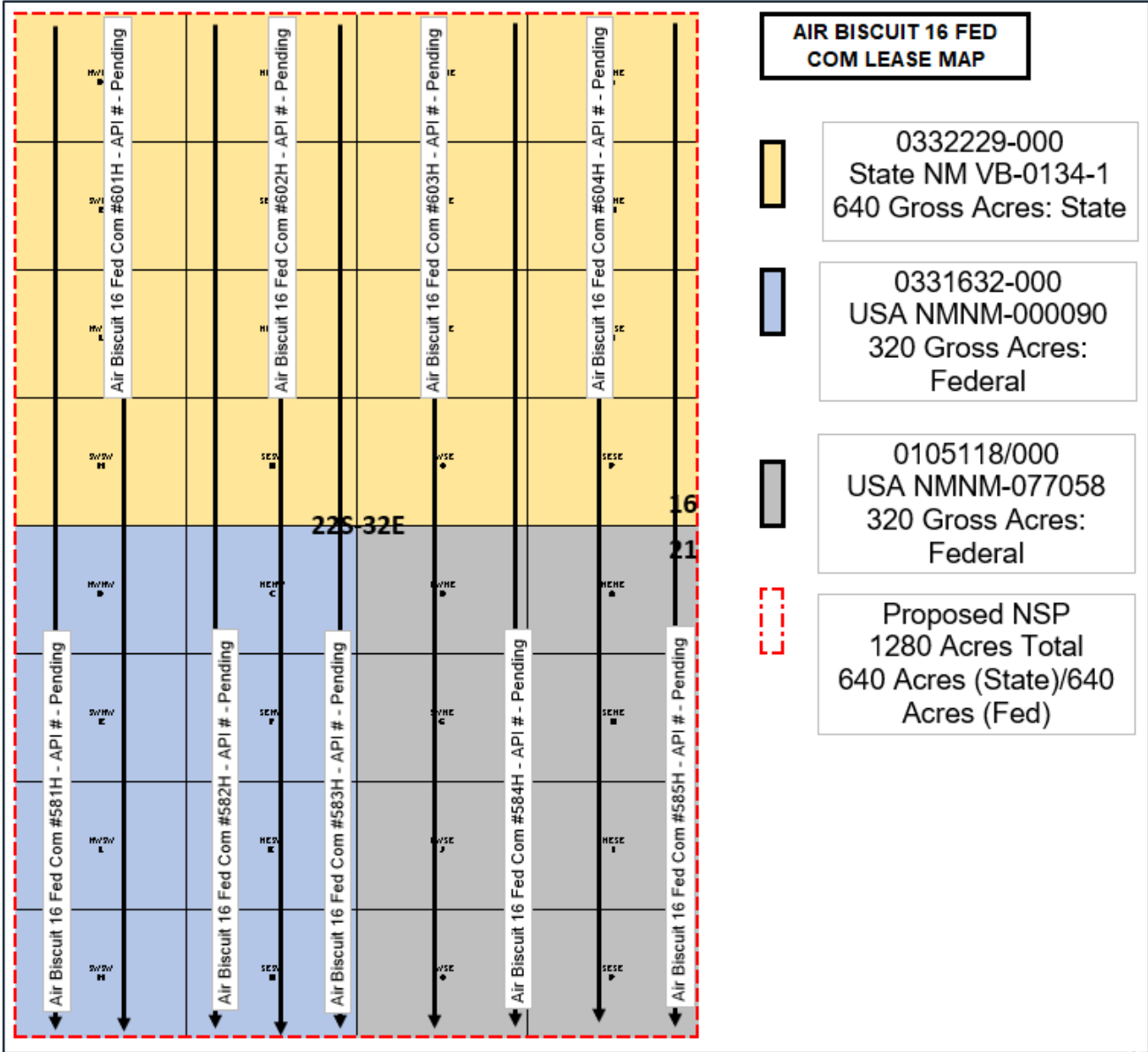
Proposed Non-Standard Horizontal Spacing Unit
Air Biscuit 16 Fed Com: Sections 16 and 21, T22S-R32E
Bone Spring Well List (2)

Well Name	API #	Formation	Target	Spud Date
AIR BISCUIT 16 FED COM #401H	PENDING	Bone Spring	Middle Bone Spring	June 2025
AIR BISCUIT 16 FED COM #402H	PENDING	Bone Spring	Middle Bone Spring	June 2025
AIR BISCUIT 16 FED COM #403H	PENDING	Bone Spring	Middle Bone Spring	June 2025
AIR BISCUIT 16 FED COM #404H	PENDING	Bone Spring	Middle Bone Spring	January 2026
AIR BISCUIT 16 FED COM #405H	PENDING	Bone Spring	Middle Bone Spring	January 2026
AIR BISCUIT 16 FED COM #501H	PENDING	Bone Spring	Lower Bone Spring	June 2025
AIR BISCUIT 16 FED COM #502H	PENDING	Bone Spring	Lower Bone Spring	June 2025
AIR BISCUIT 16 FED COM #503H	PENDING	Bone Spring	Lower Bone Spring	June 2025
AIR BISCUIT 16 FED COM #504H	PENDING	Bone Spring	Lower Bone Spring	June 2025
AIR BISCUIT 16 FED COM #505H	PENDING	Bone Spring	Lower Bone Spring	June 2025
AIR BISCUIT 16 FED COM #506H	PENDING	Bone Spring	Lower Bone Spring	January 2026
AIR BISCUIT 16 FED COM #507H	PENDING	Bone Spring	Lower Bone Spring	January 2026
AIR BISCUIT 16 FED COM #508H	PENDING	Bone Spring	Lower Bone Spring	January 2026
AIR BISCUIT 16 FED COM #509H	PENDING	Bone Spring	Lower Bone Spring	January 2026



Proposed Non-Standard Horizontal Spacing Unit
Air Biscuit 16 Fed Com: Sections 16 and 21, T22S-R32E
Bone Spring Well List (3)

Well Name	API #	Formation	Target	Spud Date
AIR BISCUIT 16 FED COM #581H	PENDING	Bone Spring	Lower Bone Spring	June 2025
AIR BISCUIT 16 FED COM #582H	PENDING	Bone Spring	Lower Bone Spring	June 2025
AIR BISCUIT 16 FED COM #583H	PENDING	Bone Spring	Lower Bone Spring	June 2025
AIR BISCUIT 16 FED COM #584H	PENDING	Bone Spring	Lower Bone Spring	January 2026
AIR BISCUIT 16 FED COM #585H	PENDING	Bone Spring	Lower Bone Spring	January 2026
AIR BISCUIT 16 FED COM #601H	PENDING	Bone Spring	Lower Bone Spring	January 2025
AIR BISCUIT 16 FED COM #602H	PENDING	Bone Spring	Lower Bone Spring	January 2025
AIR BISCUIT 16 FED COM #603H	PENDING	Bone Spring	Lower Bone Spring	October 2025
AIR BISCUIT 16 FED COM #604H	PENDING	Bone Spring	Lower Bone Spring	October 2025



Proposed Non-Standard Horizontal Spacing Unit
Air Biscuit 16 Fed Com: Sections 16 and 21, T22S-R32E
Notice Tracts: Bone Spring



EXHIBIT
D

		21	22	23	24	19	20	21	22	23	24	19	20	21	22	23	24	19
30	29	28	27	26	25	30	29	28	27	26	25	30	29	28	27	26	25	30
31	32	33	34	35	36	31	32	33	34	35	36	31	32	33	34	35	36	31
6	5	4	3	2	1	6	5	4	3	2	1	6	5	4	3	2	1	6
7	8	9	10	11	12	7	8	9	10	11	12	7	8	9	10	11	12	7
18	17	16	15	14	13	18	17	16	15	14	13	18	17	16	15	14	13	18
19	20	21	22	23	24	19	20	21	22	23	24	19	20	21	22	23	24	19
30	29	28	27	26	25	30	29	28	27	26	25	30	29	28	27	26	25	30
31	32	33	34	35	36	31	32	33	34	35	36	31	32	33	34	35	36	31
6	5	4	3	2	1	6	5	4	3	2	1	6	5	4	3	2	1	6
7	8	9	10	11	12	7	8	9	10	11	12	7	8	9	10	11	12	7
18	17	16	15	14	13	18	17	16	15	14	13	18	17	16	15	14	13	18
19	20	21	22	23	24	19	20	21	22	23	24	19	20	21	22	23	24	19
30	29	28	27	26	25	30	29	28	27	26	25	30	29	28	27	26	25	30
31	32	33	34	35	36	31	32	33	34	35	36	31	32	33	34	35	36	31
6	5	4	3	2	1	6	5	4	3	2	1	6	5	4	3	2	1	6
7	8	9	10	11	12	7	8	9	10	11	12	7	8	9	10	11	12	7
18	17	16	15	14	13	18	17	16	15	14	13	18	17	16	15	14	13	18
19	20	21	22	23	24	19	20	21	22	23	24	19	20	21	22	23	24	19
30	29	28	27	26	25	30	29	28	27	26	25	30	29	28	27	26	25	30
31	32	33	34	35	36	31	32	33	34	35	36	31	32	33	34	35	36	31

22S 31E

22S 32E

22S 33E

23S 31E

23S 32E

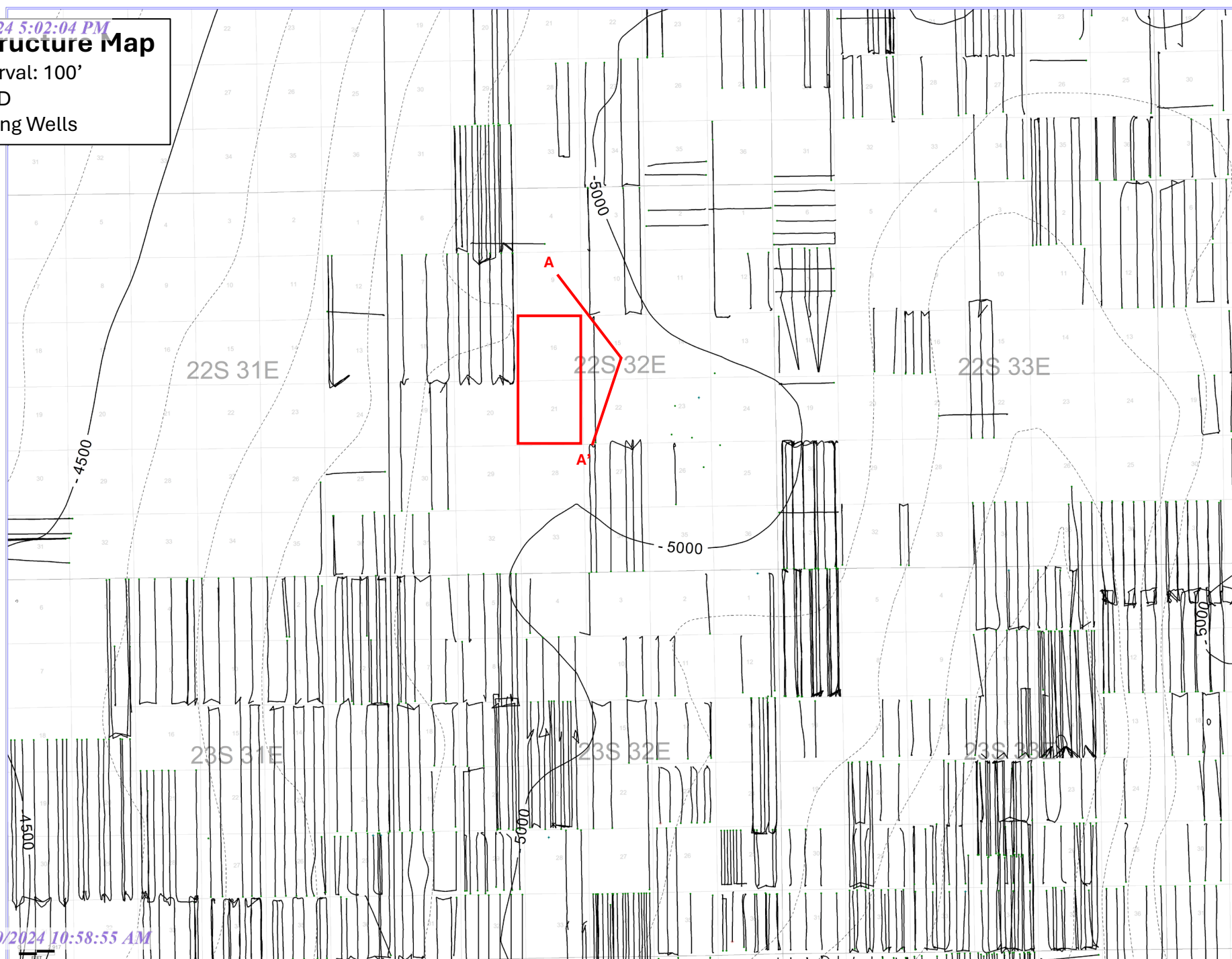
23S 33E

Bone Spring Structure Map

Contour Interval: 100'

ssTVD

All Bone Spring Wells



A

FEDERAL '8' #1
30025327090000
OXY U S A INC
T225 R32E S8
LEA

CONNALLY FEDERAL #1
30025277720000
STRATA PROD CO
T225 R32E S15
LEA

TACO CAT '27-34' FEDERAL COM #03
30025449350000
OXY U S A INC
T225 R32E S27
LEA

A'

Bone Spring Lime

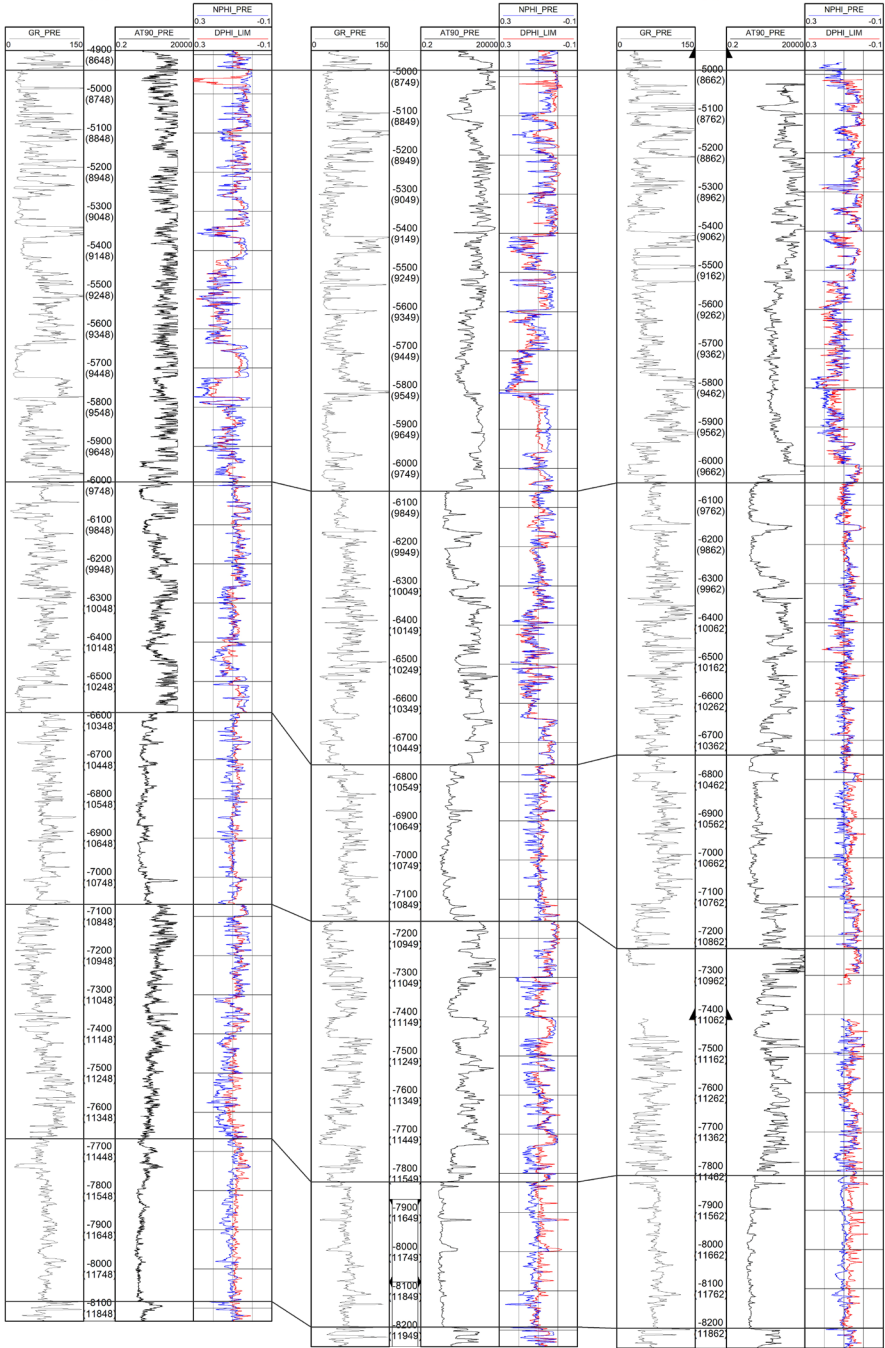
Bone Spring: First Sand

Bone Spring: Second Sand

Bone Spring: Third Carbonate

Bone Spring: Third Sand

Wolfcamp



← Avalon LP1

← Avalon LP2

← First Sand LP1

← Second Carbonate LP1

← Second Sand LP1

← Second Sand LP2

← Third Carbonate LP1

← Third Sand LP1

New Mexico Oil Conservation Division	Attn: Mr. Dean McClure	1220 South St. Francis Drive	Santa Fe	NM	87505
Bureau of Land Management	Attn: Mr. Jonathon Shepard	620 E. Green Street	Carlsbad	NM	88220
New Mexico State Land Office	Attn: Scott Dawson	310 Old Santa Fe Trail	Santa Fe	NM	87501
XTO Holdings, LLC		22777 Springwoods Village Parkway	Spring	TX	77389
Yates Industries LLC		P.O. Box 1091	Artesia	NM	88211-1091
Yates Industries LLC		403 W. San Francisco St.	Santa Fe	NM	87501
Texas Independent Exploration Limited		6760 Portwest Dr.	Houston	TX	77024-8005
Matador Production Company		5400 LBJ Freeway, Suite 1500	Dallas	TX	75240
OXY USA Inc.		P.O. Box 27570	Houston	TX	77227
Marathon Oil Permian LLC		990 Town and Country Blvd.	Houston	TX	77024

EXHIBIT
E



Paula M. Vance
Associate
Phone (505) 954-7286
PMVance@hollandhart.com

August 22, 2024

VIA CERTIFIED MAIL
RETURN RECEIPT REQUESTED

TO: ALL AFFECTED PERSONS

Re: Application of EOG Resources, Inc. for administrative approval of a 1,280-acre non-standard horizontal spacing unit in the BILBREY BASIN; Bone Spring, South Pool [97366] comprised of All of Sections 16 and 21, Township 22 South, Range 32 East, NMPM, Lea County, New Mexico.

Ladies and Gentlemen:

Enclosed is a copy of the above-referenced application which was filed with the New Mexico Oil Conservation Division on this date. Any objection to this application must be filed in writing within twenty days from the date this application is received by the New Mexico Oil Conservation Division, 1220 South St. Francis Drive, Santa Fe, New Mexico, 87505. If no objection is received within this twenty-day period, this application may be approved administratively by the Division.

If you have any questions about this application, please contact the following:

Laci Stretcher
EOG Resources, Inc.
(432) 247-6362
laci_stretcher@eogresources.com

Sincerely,

A handwritten signature in blue ink, appearing to read "Paula M. Vance".

Paula M. Vance
ATTORNEY FOR
EOG RESOURCES, INC.

EOG - Air Biscuit BS and WC - NSP
Postal Delivery Report

9414811898765482294804	New Mexico Oil Conservation Division Attn Mr. Dean McClure	1220 S St Francis Dr	Santa Fe	NM	87505-4225	Your package is moving within the USPS network and is on track to be delivered to its final destination. It is currently in transit to the next facility.
9414811898765482294897	Bureau Of Land Management Attn Mr. Jonathon Shepard	620 E Greene St	Carlsbad	NM	88220-6292	Your package is moving within the USPS network and is on track to be delivered to its final destination. It is currently in transit to the next facility.
9414811898765482294842	New Mexico State Land Office Attn Scott Dawson	310 Old Santa Fe Trl	Santa Fe	NM	87501-2708	Your item arrived at the SANTA FE, NM 87501 post office at 12:05 pm on August 26, 2024 and is ready for pickup.
9414811898765482294880	Xto Holdings, LLC	22777 Springwoods Village Pkwy	Spring	TX	77389-1425	Your package is moving within the USPS network and is on track to be delivered to its final destination. It is currently in transit to the next facility.
9414811898765482294835	Yates Industries LLC	PO Box 1091	Artesia	NM	88211-1091	Your item was picked up at the post office at 4:09 pm on August 26, 2024 in ARTESIA, NM 88210.
9414811898765482294873	Yates Industries LLC	403 W San Francisco St	Santa Fe	NM	87501-1836	Your item was delivered to the front desk, reception area, or mail room at 11:36 am on August 26, 2024 in SANTA FE, NM 87501.

EOG - Air Biscuit BS and WC - NSP
Postal Delivery Report

9414811898765482294712	Texas Independent Exploration Limited	6760 Portwest Dr	Houston	TX	77024-8005	Your package is moving within the USPS network and is on track to be delivered to its final destination. It is currently in transit to the next facility.
9414811898765482294767	Matador Production Company	5400 Lbj Fwy Ste 1500	Dallas	TX	75240-1017	Your package is moving within the USPS network and is on track to be delivered to its final destination. It is currently in transit to the next facility.
9414811898765482294705	Oxy USA Inc.	PO Box 27570	Houston	TX	77227-7570	Your package is moving within the USPS network and is on track to be delivered to its final destination. It is currently in transit to the next facility.
9414811898765482294798	Marathon Oil Permian LLC	990 Town And Country Blvd	Houston	TX	77024-2217	Your package is moving within the USPS network and is on track to be delivered to its final destination. It is currently in transit to the next facility.

District I
1625 N. French Dr., Hobbs, NM 88240
Phone:(575) 393-6161 Fax:(575) 393-0720
District II
811 S. First St., Artesia, NM 88210
Phone:(575) 748-1283 Fax:(575) 748-9720
District III
1000 Rio Brazos Rd., Aztec, NM 87410
Phone:(505) 334-6178 Fax:(505) 334-6170
District IV
1220 S. St Francis Dr., Santa Fe, NM 87505
Phone:(505) 476-3470 Fax:(505) 476-3462

State of New Mexico
Energy, Minerals and Natural Resources
Oil Conservation Division
1220 S. St Francis Dr.
Santa Fe, NM 87505

CONDITIONS

Action 378524

CONDITIONS

Operator: EOG RESOURCES INC 5509 Champions Drive Midland, TX 79706	OGRID: 7377
	Action Number: 378524
	Action Type: [UF-NSP] Non-Standard Proration (NSP)

CONDITIONS

Created By	Condition	Condition Date
llowe	None	9/3/2024