

Revised March 23, 2017

RECEIVED:	REVIEWER:	TYPE:	APP NO:
-----------	-----------	-------	---------

ABOVE THIS TABLE FOR OCD DIVISION USE ONLY

NEW MEXICO OIL CONSERVATION DIVISION
 - Geological & Engineering Bureau -
 1220 South St. Francis Drive, Santa Fe, NM 87505



ADMINISTRATIVE APPLICATION CHECKLIST

THIS CHECKLIST IS MANDATORY FOR ALL ADMINISTRATIVE APPLICATIONS FOR EXCEPTIONS TO DIVISION RULES AND REGULATIONS WHICH REQUIRE PROCESSING AT THE DIVISION LEVEL IN SANTA FE

Applicant: _____ OGRID Number: _____
 Well Name: _____ API: _____
 Pool: _____ Pool Code: _____

SUBMIT ACCURATE AND COMPLETE INFORMATION REQUIRED TO PROCESS THE TYPE OF APPLICATION INDICATED BELOW

1) **TYPE OF APPLICATION:** Check those which apply for [A]

A. Location – Spacing Unit – Simultaneous Dedication

☐ NSL ☐ NSP (PROJECT AREA) ☐ NSP (PRORATION UNIT) ☐ SD

B. Check one only for [I] or [II]

[I] Commingling – Storage – Measurement

☐ DHC ☐ CTB ☐ PLC ☐ PC ☐ OLS ☐ OLM

[II] Injection – Disposal – Pressure Increase – Enhanced Oil Recovery

☐ WFX ☐ PMX ☐ SWD ☐ IPI ☐ EOR ☐ PPR

2) **NOTIFICATION REQUIRED TO:** Check those which apply.

- A. ☐ Offset operators or lease holders
 B. ☐ Royalty, overriding royalty owners, revenue owners
 C. ☐ Application requires published notice
 D. ☐ Notification and/or concurrent approval by SLO
 E. ☐ Notification and/or concurrent approval by BLM
 F. ☐ Surface owner
 G. ☐ For all of the above, proof of notification or publication is attached, and/or,
 H. ☐ No notice required

FOR OCD ONLY

- ☐ Notice Complete
☐ Application Content Complete

3) **CERTIFICATION:** I hereby certify that the information submitted with this application for administrative approval is **accurate** and **complete** to the best of my knowledge. I also understand that **no action** will be taken on this application until the required information and notifications are submitted to the Division.

Note: Statement must be completed by an individual with managerial and/or supervisory capacity.

Print or Type Name

Date

Phone Number

Signature

e-mail Address



Paula M. Vance
Associate
Phone (505) 988-4421
Fax (505) 819-5579
pmvance@hollandhart.com

January 13, 2025

VIA ONLINE FILING

Gerasimos Razatos, Acting Division Director
Oil Conservation Division
Department of Energy, Minerals and Natural Resources
1220 South Saint Francis Drive
Santa Fe, New Mexico 87505

Re: **Application of Matador Production Company for administrative approval to surface commingle (pool and lease) oil and gas production from spacing units comprised of All of Sections 9 and 10, Township 24 South, Range 28 East, NMPM, Eddy County, New Mexico (the "Lands")**

Dear Mr. Razatos:

Matador Production Company (OGRID No. 228937) ("Matador"), pursuant to 19.15.12.10 NMAC, seeks administrative approval to surface commingle (pool and lease) diversely owned oil and gas production at the **Guitar Tank Battery** *insofar as all existing and future wells drilled in the following spacing units:*

(a) The 320-acre spacing unit comprised of the N/2 N/2 of Sections 9 and 10, in the Malaga; Bone Spring, North [42800] – currently dedicated to the **Emmett Fed Com 10&9-24S-28E RB 111H** (API. No. 30-015-55294), **Emmett Fed Com 121H** (API. No. 30-015-55101), and **Emmett Fed Com 131H** (API. No. 30-015-55763);

(b) The 320-acre spacing unit comprised of the S/2 N/2 of Sections 9 and 10, in the Malaga; Bone Spring, North [42800] – currently dedicated to the **Emmett 10&9-24S-28E RB 112H** (API. No. 30-015-55126), **Emmett 10&9-24S-28E RB 122H** (API No. 30-015-55130), and **Emmett 10&9-24S-28E RB 132H** (API No. 30-015-55332);

(c) The 320-acre spacing unit comprised of the N/2 S/2 of Sections 9 and 10, in the Malaga; Bone Spring, North [42800] – currently dedicated to the **Prater 10&9 24S-28E RB 113H** (API. No. 30-015-55124), **Prater 10&9-24S-28E RB 123H** (API No. 30-015-55122), and **Prater 10&9-24S-28E RB 133H** (API No. 30-015-55330);

(d) The 320-acre spacing unit comprised of the S/2 S/2 of Sections 9 and 10, in the Malaga; Bone Spring, North [42800] – currently dedicated to the **Prater 10&9-24S-28E RB 114H** (API. No. 30-015-55121), **Prater 10&9-24S-28E RB 124H** (API No. 30-015-55123), and **Prater 10&9-24S-28E RB 134H** (API No. 30-015-55331); and

(e) The 320-acre spacing unit comprised of the N/2 of Section 10, in the Purple



Paula M. Vance
Associate
Phone (505) 988-4421
Fax (505) 819-5579
 pmvance@hollandhart.com

Sage; Wolfcamp (gas) [98220] – currently dedicated to the **Guitar 10-24S-28E RB 201H** (API No. 30-015-43940), **Guitar 10-24S-28E RB 202H** (API No. 30-015-42660), **Guitar 10-24S-28E RB 205H** (API No. 30-015-43993), **Guitar 10-24S-28E RB 221H** (API No. 30-015-43966), and **Guitar 10-24S-28E RB 222H** (API No. 30-015-43693);

(f) Pursuant to 19.15.12.10.C(4)(g), *from all future additions of pools, leases or leases and pools to the Guitar Tank Battery* with notice provided only to the owners of interests to be added.

Oil¹ and gas production from these spacing units will be commingled and sold at the **Guitar Tank Battery** (“TB”) located in the SE/4 NE/4 (Unit H) of Section 10, Township 24 South, Range 28 East. Each well is equipped with a three-phase separator and metered on lease before production is transferred to the TB. Gas production from the separator will be individually metered with a calibrated orifice meter that is manufactured to AGA specifications. Oil production from the separator will be separately metered using turbine meters.

Exhibit 1 is a land plat showing Matador’s current development plan, flow lines, well pads, the TB (“Facility Pad”) in the subject area, and common gathering line. The plat also identifies the wellbores and lease/spacing unit boundaries.

Exhibit 2 is a completed Application for Surface Commingling (Diverse Ownership) Form C-107-B, that includes a statement from Klint Franz, Facilities Engineer with Matador, identifying the facilities and the measurement devices to be utilized, a detailed schematic of the surface facilities (Exhibit A to the statement) and an example gas analysis (Exhibit B to the statement).

Exhibit 3 is a well list and C-102 for each of the wells currently permitted or drilled within the existing spacing units.

Exhibit 4 includes relevant communitization agreements.

Ownership is diverse between the above-described spacing units, each of which are either subject to a pooling agreement or a pooling order and are therefore considered “leases” as defined by 19.15.12.7(C) NMAC. **Exhibit 5** is a list of the interest owners (including any owners of royalty or overriding royalty interests) affected by this application, an example of the letters sent by certified mail advising the interest owners that any objections must be filed in writing with the Division within 20 days from the date the Division receives this application, and proof of mailing. A copy of this application has been provided to the Bureau of Land Management (“BLM”) since federal lands are involved.

Thank you for your attention to this matter, and please feel free to call if you have any

¹ Except for oil production from the **Emmett Fed Com 10&9-24S-28E RB 111H**, **Emmett Fed Com 121H**, and **Emmett Fed Com 131H**. Oil production from these wells will be combined at a separate train at the Guitar CTB. See Facilities Engineering Statement.



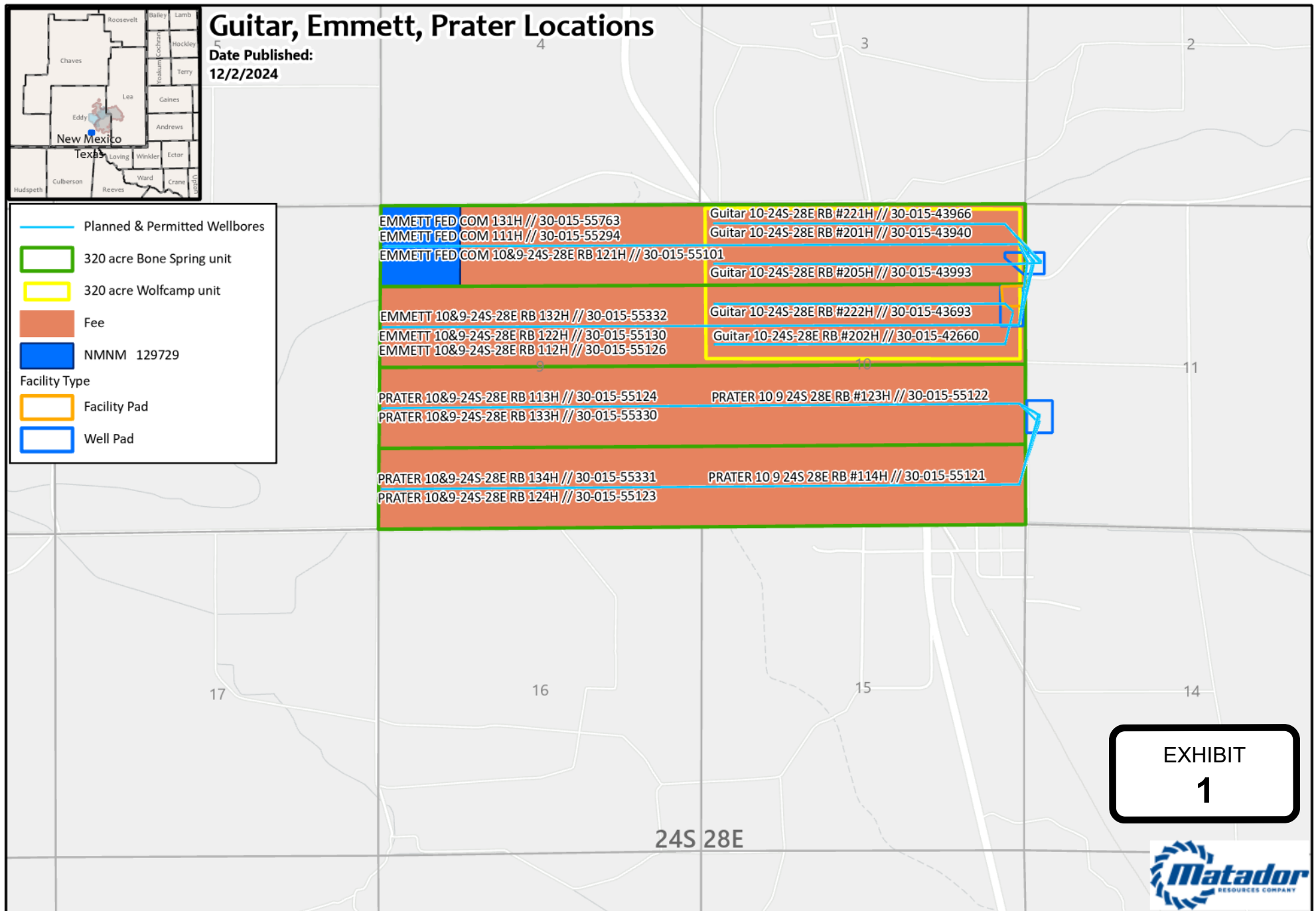
Paula M. Vance
Associate
Phone (505) 988-4421
Fax (505) 819-5579
pmvance@hollandhart.com

questions or require additional information.

Sincerely,

A handwritten signature in blue ink, appearing to read "Paula M. Vance".

Paula M. Vance
**ATTORNEY FOR MATADOR PRODUCTION
COMPANY**



GIS Standard Map Disclaimer:

This cartographic product is for informational purposes only and may not have been prepared for, or be suitable for, legal, engineering, or planning purposes. Users of this information should review or consult the primary data and information sources to ascertain the reliability of the information.

0 1,000 2,000 4,000 Feet

1:25,000

1 inch equals 2,083 feet

District I
1625 N. French Drive, Hobbs, NM 88240
District II
811 S. First St., Artesia, NM 88210
District III
1000 Rio Brazos Road, Aztec, NM 87410
District IV
1220 S. St Francis Dr, Santa Fe, NM
87505

State of New Mexico
Energy, Minerals and Natural Resources Department

Form C-107-B
Revised August 1, 2011

OIL CONSERVATION DIVISION
1220 S. St Francis Drive
Santa Fe, New Mexico 87505

Submit the original
application to the Santa Fe
office with one copy to the
appropriate District Office.

APPLICATION FOR SURFACE COMMINGLING (DIVERSE OWNERSHIP)

OPERATOR NAME: Matador Production Company

OPERATOR ADDRESS: 5400 LBJ Freeway Tower 1 Suite 1500 Dallas, TX 75240

APPLICATION TYPE:

☐ Pool Commingling ☐ Lease Commingling ☒ Pool and Lease Commingling ☐ Off-Lease Storage and Measurement (Only if not Surface Commingled)

LEASE TYPE: ☒ Fee ☐ State ☒ Federal

Is this an Amendment to existing Order? ☐ Yes ☒ No If "Yes", please include the appropriate Order No. _____

Have the Bureau of Land Management (BLM) and State Land office (SLO) been notified in writing of the proposed commingling

☒ Yes ☐ No

(A) POOL COMMINGLING
Please attach sheets with the following information

(1) Pool Names and Codes	Gravities / BTU of Non-Commingled Production	Calculated Gravities / BTU of Commingled Production	Value of Non- Commingled Production	Calculated Value of Commingled Production	Volumes
MALAGA; BONE SPRING 42780	39°/1231	39.2°/1232	\$73.09/bbl \$3.09/Mcf	\$73.09/bbl \$3.09/Mcf	8,900 Bopd/28,000 Mcf
PURPLE SAGE; WOLFCAMP (GAS) 98220	47°/1250		\$73.09/bbl \$3.09/Mcf		120 bopd/1,000 Mcf

(3) Has all interest owners been notified by certified mail of the proposed commingling? ☒ Yes ☐ No.

(4) Measurement type: ☒ Metering ☐ Other (Specify)

(5) Will commingling decrease the value of production? ☐ Yes ☒ No If "yes", describe why commingling should be approved

(B) LEASE COMMINGLING
Please attach sheets with the following information

(1) Pool Name and Code

(2) Is all production from same source of supply? ☐ Yes ☐ No

(3) Has all interest owners been notified by certified mail of the proposed commingling? ☐ Yes ☐ No

(4) Measurement type: ☐ Metering ☐ Other (Specify)

(C) POOL and LEASE COMMINGLING
Please attach sheets with the following information

(1) Complete Sections A and E.

(D) OFF-LEASE STORAGE and MEASUREMENT
Please attached sheets with the following information

(1) Is all production from same source of supply? ☐ Yes ☐ No

(2) Include proof of notice to all interest owners.

(E) ADDITIONAL INFORMATION (for all application types)
Please attach sheets with the following information

(1) A schematic diagram of facility, including legal location.

(2) A plat with lease boundaries showing all well and facility locations. Include lease numbers if Federal or State lands are involved.

(3) Lease Names, Lease and Well Numbers, and API Numbers.

I hereby certify that the information above is true and complete to the best of my knowledge and belief.

SIGNATURE: [Signature] TITLE: Facilities Engineer DATE: 09/11/2024

TYPE OR PRINT NAME: Klint Franz TELEPHONE NO.: (972) 371-5200

E-MAIL ADDRESS: klint.franz@matadorresources.com

EXHIBIT
2

Matador Production Company

One Lincoln Centre • 5400 LBJ Freeway • Suite 1500 • Dallas, Texas 75240

Voice 972.371.5427 • Fax 972.371.5201

klint.franz@matadorresources.com

Klint Franz
Facilities Engineer

September 11, 2024

New Mexico Oil Conservation Division
1220 South St. Francis Drive
Santa Fe, NM 87505

Re: Application of Matador Production Company for administrative approval to Surface Commingle (pool and lease commingle) production from the Horizontal Spacing Units Comprising of Section 9 and 10, Township 24 South, Range 28 East NMPM, Eddy County, New Mexico (the "Lands")

To Whom This May Concern,

Matador Production Company ("Matador"), OGRID: 228937, requests to commingle current and upcoming gas production from seventeen (17) distinct wells and oil production from certain of such wells located on the Lands and future production from the Lands as described herein.

All wells will be metered through individual test separators with an oil turbine meter and gas orifice meter.

With respect to gas, gas from each well will be commingled and will occur after individual measurement at each well. Gas exiting each well test flows into one gathering line, as depicted on Exhibit A. Each well on the Lands will have its own test separator with an orifice meter manufactured and assembled in accordance with American Gas Association (AGA) specifications. All primary and secondary Electronic Flow Measurement (EFM) equipment is tested and calibrated by a reputable third party measurement company in accordance with industry specifications.

The orifice meter is the preferred measurement device utilized by midstream and E&P companies in natural gas measurement. The gas samples are obtained at the time of the meter testing/calibration and the composition and heating value are determined by a laboratory in accordance with American Petroleum Institute (API) specifications to ensure accurate volume and Energy (MMBTU) determinations. See example from Laboratory Services attached as Exhibit B hereto.

With respect to oil, as further shown on Exhibit A, the oil from all of the wells be commingled with the exception of the oil from the Bone Spring spacing unit comprised of the N/2 N/2 of Sections 9 and 10 (for the Emmet 111H, 121H, and 132H), which spacing unit and wells will have their own separate separate oil train.

The flow stream from each wellhead is demonstrated in the Process Flow Diagram (PFD) attached as **Exhibit A** hereto. This PFD shows that the water, oil, and gas exit the wellbore and flow into a three-phase test separator which separates the oil, gas, and water. The oil is measured via turbine meter which is calibrated periodically in accordance with industry specifications by a third party measurement company for accuracy. The gas is measured on a volume and MMBTU basis by an orifice meter and supporting EFM equipment in accordance with American Petroleum Association (API) Chapter 21.1. The gas is then sent into a gathering line where it is commingled with each of the other wells' metered gas, as shown on **Exhibit A**. The gathering line gas is then metered by another orifice meter at the tank battery check to show the total volume of gas leaving the Tank Battery. This meter is tested and calibrated in accordance with industry specifications and volume and energy are determined on an hourly, daily, and monthly basis. Once the gas exits this final tank battery sales check it travels directly into a third party sales connect meter. San Mateo Midstream has its own orifice meter that measures the gas for custody transfer. These meters are also calibrated periodically to ensure the measurement accuracy.

In conclusion, all the oil and gas produced on the Lands is and will be metered at each wellhead and allocated correctly using the same measurement equipment as the pipeline sales measurement specifications accepted by API as industry standard.

Very truly yours,

MATADOR PRODUCTION COMPANY



Klint Franz
Facilities Engineer







9334G	40-10056	Guitar 201H	
Sample Point Code	Sample Point Name	Sample Point Location	
Laboratory Services	2021043857	0708	K Guillory - Spot
Source Laboratory	Lab File No	Container Identity	Sampler
USA	USA	USA	New Mexico
District	Area Name	Field Name	Facility Name
Jul 10, 2021 11:30	Jul 10, 2021 11:30	Jul 23, 2021 09:05	Jul 23, 2021
Date Sampled	Date Effective	Date Received	Date Reported
88.00	1,451.00	Luis	156 @ 94
Ambient Temp (°F)	Flow Rate (Mcf)	Analyst	Press PSI @ Temp °F Source Conditions
Matador Resources		NG	
Operator		Lab Source Description	

Component	Normalized Mol %	Un-Normalized Mol %	GPM
H2S (H2S)	0.0010	0.001	
Nitrogen (N2)	0.9880	0.98795	
CO2 (CO2)	0.0890	0.08859	
Methane (C1)	76.8990	76.9006	
Ethane (C2)	11.8650	11.86516	3.1720
Propane (C3)	5.8150	5.81475	1.6020
I-Butane (IC4)	0.7610	0.76082	0.2490
N-Butane (NC4)	1.8810	1.8809	0.5930
I-Pentane (IC5)	0.4500	0.44989	0.1650
N-Pentane (NC5)	0.5050	0.50491	0.1830
Hexanes Plus (C6+)	0.7460	0.74642	0.3240
TOTAL	100.0000	100.0010	6.2880

Method(s): Gas C6+ - GPA 2261, Extended Gas - GPA 2286, Calculations - GPA 2172

Analyzer Information			
Device Type:	Gas Chromatograph	Device Make:	Shimadzu
Device Model:	GC-2014	Last Cal Date:	Jun 7, 2021

Gross Heating Values (Real, BTU/ft³)			
14.696 PSI @ 60.00 Å°F		14.73 PSI @ 60.00 Å°F	
Dry	Saturated	Dry	Saturated
1,300.2	1,278.9	1,303.2	1,281.9

Calculated Total Sample Properties	
GPA2145-16 *Calculated at Contract Conditions	
Relative Density Real	Relative Density Ideal
0.7520	0.7494
Molecular Weight	
21.7045	

C6+ Group Properties		
Assumed Composition		
C6 - 60.000%	C7 - 30.000%	C8 - 10.000%

Field H2S
5 PPM

PROTREND STATUS:

Passed By Validator on Jul 24, 2021

DATA SOURCE:

Imported

PASSED BY VALIDATOR REASON:

Close enough to be considered reasonable.

VALIDATOR:

Dustin Armstrong

VALIDATOR COMMENTS:

OK

 EXHIBIT
B

API	Well Name & Number	UL or Q/Q	S-T-R	Pool Code
30-015-55294	Emmett Fed Com 10&9-24S-28E RB 111H	N/2 N/2 N/2 N/2	9-24S-28E 10-24S-28E	Malaga; Bone Spring, North [42800]
30-015-55101	Emmett Fed Com 121H	N/2 N/2 N/2 N/2	9-24S-28E 10-24S-28E	Malaga; Bone Spring, North [42800]
30-015-55763	Emmett Fed Com 131H	N/2 N/2 N/2 N/2	9-24S-28E 10-24S-28E	Malaga; Bone Spring, North [42800]
30-015-55126	Emmett 10&9-24S-28E RB 112H	S/2 N/2 S/2 N/2	9-24S-28E 10-24S-28E	Malaga; Bone Spring, North [42800]
30-015-55130	Emmett 10&9-24S-28E RB 122H	S/2 N/2 S/2 N/2	9-24S-28E 10-24S-28E	Malaga; Bone Spring, North [42800]
30-015-55332	Emmett 10&9-24S-28E RB 132H	S/2 N/2 S/2 N/2	9-24S-28E 10-24S-28E	Malaga; Bone Spring, North [42800]
30-015-55124	Prater 10&9 24S-28E RB 113H	N/2 S/2 N/2 S/2	9-24S-28E 10-24S-28E	Malaga; Bone Spring, North [42800]
30-015-55122	Prater 10&9-24S-28E RB 123H	N/2 S/2 N/2 S/2	9-24S-28E 10-24S-28E	Malaga; Bone Spring, North [42800]
30-015-55330	Prater 10&9-24S-28E RB 133H	N/2 S/2 N/2 S/2	9-24S-28E 10-24S-28E	Malaga; Bone Spring, North [42800]
30-015-55121	Prater 10&9-24S-28E RB 114H	S/2 S/2 S/2 S/2	9-24S-28E 10-24S-28E	Malaga; Bone Spring, North [42800]
30-015-55123	Prater 10&9-24S-28E RB 124H	S/2 S/2 S/2 S/2	9-24S-28E 10-24S-28E	Malaga; Bone Spring, North [42800]
30-015-55331	Prater 10&9-24S-28E RB 134H	S/2 S/2 S/2 S/2	9-24S-28E 10-24S-28E	Malaga; Bone Spring, North [42800]
30-015-43940	Guitar 10-24S-28E RB 201H	N/2	10-24S-28E	Purple Sage; Wolfcamp (gas) [98220]
30-015-42660	Guitar 10-24S-28E RB 202H	N/2	10-24S-28E	Purple Sage; Wolfcamp (gas) [98220]
30-015-43993	Guitar 10-24S-28E RB 205H	N/2	10-24S-28E	Purple Sage; Wolfcamp (gas) [98220]
30-015-43966	Guitar 10-24S-28E RB 221H	N/2	10-24S-28E	Purple Sage; Wolfcamp (gas) [98220]
30-015-43693	Guitar 10-24S-28E RB 222H	N/2	10-24S-28E	Purple Sage; Wolfcamp (gas) [98220]

EXHIBIT

3

Well Name: EMMETT FED COM	Well Location: T24S / R28E / SEC 11 / TR D / 32.2372445 / -104.0665598	County or Parish/State: EDDY / NM
Well Number: 111H	Type of Well: OIL WELL	Allottee or Tribe Name:
Lease Number: NMNM129729	Unit or CA Name:	Unit or CA Number:
US Well Number: 3001555294	Operator: MATADOR PRODUCTION COMPANY	

Notice of Intent

Sundry ID: 2826002

Type of Submission: Notice of Intent	Type of Action: APD Change
Date Sundry Submitted: 12/06/2024	Time Sundry Submitted: 06:33
Date proposed operation will begin: 12/06/2024	

Procedure Description: BLM Bond NMB001079 Surety Bond No.: RLB0015172 Matador requests a pool change for 30-015-55294 EMMETT 10 9 24S 28E RB #111H to [42800] MALAGA;BONE SPRING, NORTH.

NOI Attachments

Procedure Description

Pages_from_Emmett_Fed_Com_111H_C_102_20241206062240.pdf

Received by OCD: 1/13/2025 1:51:42 PM

Page 14 of 115

Well Name: EMMETT FED COM	Well Location: T24S / R28E / SEC 11 / TR D / 32.2372445 / -104.0665598	County or Parish/State: EDDY / NM
Well Number: 111H	Type of Well: OIL WELL	Allottee or Tribe Name:
Lease Number: NMNM129729	Unit or CA Name:	Unit or CA Number:
US Well Number: 3001555294	Operator: MATADOR PRODUCTION COMPANY	

Operator

I certify that the foregoing is true and correct. Title 18 U.S.C. Section 1001 and Title 43 U.S.C. Section 1212, make it a crime for any person knowingly and willfully to make to any department or agency of the United States any false, fictitious or fraudulent statements or representations as to any matter within its jurisdiction. Electronic submission of Sundry Notices through this system satisfies regulations requiring a

Operator Electronic Signature: NICKY FITZGERALD	Signed on: DEC 06, 2024 06:32 AM
Name: MATADOR PRODUCTION COMPANY	
Title: Regulatory Consultant	
Street Address: 5400 LBJ FREEWAY STE 1500	
City: DALLAS	State: TX
Phone: (972) 371-5448	
Email address: nicky.fitzgerald@matadorresources.com	

Field

Representative Name:		
Street Address:		
City:	State:	Zip:
Phone:		
Email address:		

Form 3160-5
(June 2019)

UNITED STATES
DEPARTMENT OF THE INTERIOR
BUREAU OF LAND MANAGEMENT

FORM APPROVED
OMB No. 1004-0137
Expires: October 31, 2021

SUNDRY NOTICES AND REPORTS ON WELLS

Do not use this form for proposals to drill or to re-enter an abandoned well. Use Form 3160-3 (APD) for such proposals.

5. Lease Serial No.

6. If Indian, Allottee or Tribe Name

SUBMIT IN TRIPLICATE - Other instructions on page 2

1. Type of Well

☐ Oil Well ☐ Gas Well ☐ Other

2. Name of Operator

3a. Address

3b. Phone No. (include area code)

4. Location of Well (Footage, Sec., T.,R.,M., or Survey Description)

7. If Unit of CA/Agreement, Name and/or No.

8. Well Name and No.

9. API Well No.

10. Field and Pool or Exploratory Area

11. Country or Parish, State

12. CHECK THE APPROPRIATE BOX(ES) TO INDICATE NATURE OF NOTICE, REPORT OR OTHER DATA

TYPE OF SUBMISSION	TYPE OF ACTION				
<input type="checkbox"/> Notice of Intent	<input type="checkbox"/> Acidize	<input type="checkbox"/> Deepen	<input type="checkbox"/> Production (Start/Resume)	<input type="checkbox"/> Water Shut-Off	
<input type="checkbox"/> Subsequent Report	<input type="checkbox"/> Alter Casing	<input type="checkbox"/> Hydraulic Fracturing	<input type="checkbox"/> Reclamation	<input type="checkbox"/> Well Integrity	
<input type="checkbox"/> Final Abandonment Notice	<input type="checkbox"/> Casing Repair	<input type="checkbox"/> New Construction	<input type="checkbox"/> Recomplete	<input type="checkbox"/> Other	
	<input type="checkbox"/> Change Plans	<input type="checkbox"/> Plug and Abandon	<input type="checkbox"/> Temporarily Abandon		
	<input type="checkbox"/> Convert to Injection	<input type="checkbox"/> Plug Back	<input type="checkbox"/> Water Disposal		

13. Describe Proposed or Completed Operation: Clearly state all pertinent details, including estimated starting date of any proposed work and approximate duration thereof. If the proposal is to deepen directionally or recompleate horizontally, give subsurface locations and measured and true vertical depths of all pertinent markers and zones. Attach the Bond under which the work will be perfonned or provide the Bond No. on file with BLM/BIA. Required subsequent reports must be filed within 30 days following completion of the involved operations. If the operation results in a multiple completion or recompletion in a new interval, a Form 3160-4 must be filed once testing has been completed. Final Abandonment Notices must be filed only after all requirements, including reclamation, have been completed and the operator has detennined that the site is ready for final inspection.)

14. I hereby certify that the foregoing is true and correct. Name (Printed/Typed)

Title

Signature

Date

THE SPACE FOR FEDERAL OR STATE OFFICE USE

Approved by

Title

Date

Conditions of approval, if any, are attached. Approval of this notice does not warrant or certify that the applicant holds legal or equitable title to those rights in the subject lease which would entitle the applicant to conduct operations thereon.

Office

Title 18 U.S.C Section 1001 and Title 43 U.S.C Section 1212, make it a crime for any person knowingly and willfully to make to any department or agency of the United States any false, fictitious or fraudulent statements or representations as to any matter within its jurisdiction.

GENERAL INSTRUCTIONS

This form is designed for submitting proposals to perform certain well operations and reports of such operations when completed as indicated on Federal and Indian lands pursuant to applicable Federal law and regulations. Any necessary special instructions concerning the use of this form and the number of copies to be submitted, particularly with regard to local area or regional procedures and practices, are either shown below, will be issued by or may be obtained from the local Federal office.

SPECIFIC INSTRUCTIONS

Item 4 - Locations on Federal or Indian land should be described in accordance with Federal requirements. Consult the local Federal office for specific instructions.

Item 13: Proposals to abandon a well and subsequent reports of abandonment should include such special information as is required by the local Federal office. In addition, such proposals and reports should include reasons for the abandonment; data on any former or present productive zones or other zones with present significant fluid contents not sealed off by cement or otherwise; depths (top and bottom) and method of placement of cement plugs; mud or other material placed below, between and above plugs; amount, size, method of parting of any casing, liner or tubing pulled and the depth to the top of any tubing left in the hole; method of closing top of well and date well site conditioned for final inspection looking for approval of the abandonment. If the proposal will involve **hydraulic fracturing operations**, you must comply with 43 CFR 3162.3-3, including providing information about the protection of usable water. Operators should provide the best available information about all formations containing water and their depths. This information could include data and interpretation of resistivity logs run on nearby wells. Information may also be obtained from state or tribal regulatory agencies and from local BLM offices.

NOTICES

The privacy Act of 1974 and the regulation in 43 CFR 2.48(d) provide that you be furnished the following information in connection with information required by this application.

AUTHORITY: 30 U.S.C. 181 et seq., 351 et seq., 25 U.S.C. 396; 43 CFR 3160.

PRINCIPAL PURPOSE: The information is used to: (1) Evaluate, when appropriate, approve applications, and report completion of subsequent well operations, on a Federal or Indian lease; and (2) document for administrative use, information for the management, disposal and use of National Resource lands and resources, such as: (a) evaluating the equipment and procedures to be used during a proposed subsequent well operation and reviewing the completed well operations for compliance with the approved plan; (b) requesting and granting approval to perform those actions covered by 43 CFR 3162.3-2, 3162.3-3, and 3162.3-4; (c) reporting the beginning or resumption of production, as required by 43 CFR 3162.4-1(c) and (d) analyzing future applications to drill or modify operations in light of data obtained and methods used.

ROUTINE USES: Information from the record and/or the record will be transferred to appropriate Federal, State, local or foreign agencies, when relevant to civil, criminal or regulatory investigations or prosecutions in connection with congressional inquiries or to consumer reporting agencies to facilitate collection of debts owed the Government.

EFFECT OF NOT PROVIDING THE INFORMATION: Filing of this notice and report and disclosure of the information is mandatory for those subsequent well operations specified in 43 CFR 3162.3-2, 3162.3-3, 3162.3-4.

The Paperwork Reduction Act of 1995 requires us to inform you that:

The BLM collects this information to evaluate proposed and/or completed subsequent well operations on Federal or Indian oil and gas leases.

Response to this request is mandatory.

The BLM would like you to know that you do not have to respond to this or any other Federal agency-sponsored information collection unless it displays a currently valid OMB control number.

BURDEN HOURS STATEMENT: Public reporting burden for this form is estimated to average 8 hours per response, including the time for reviewing instructions, gathering and maintaining data, and completing and reviewing the form. Direct comments regarding the burden estimate or any other aspect of this form to U.S. Department of the Interior, Bureau of Land Management (1004-0137), Bureau Information Collection Clearance Officer (WO-630), 1849 C St., N.W., Mail Stop 401 LS, Washington, D.C. 20240

Additional Information

Location of Well

0. SHL: TR D / 935 FNL / 114 FWL / TWSP: 24S / RANGE: 28E / SECTION: 11 / LAT: 32.2372445 / LONG: -104.0665598 (TVD: 0 feet, MD: 0 feet)

PPP: TR d / 667 FNL / 1306 FWL / TWSP: 24S / RANGE: 28E / SECTION: 9 / LAT: 32.2379746 / LONG: -104.0963173 (TVD: 7148 feet, MD: 16300 feet)

BHL: TR D / 660 FNL / 60 FWL / TWSP: 24S / RANGE: 28E / SECTION: 9 / LAT: 32.2379698 / LONG: -104.1008421 (TVD: 7127 feet, MD: 17467 feet)

CONFIDENTIAL

District I
1625 N. French Dr., Hobbs, NM 88240
Phone: (575) 393-6161 Fax: (575) 393-0720

District II
811 S. First St., Artesia, NM 88210
Phone: (575) 748-1283 Fax: (575) 748-9720

District III
1000 Rio Brazos Road, Aztec, NM 87410
Phone: (505) 334-6178 Fax: (505) 334-6170

District IV
1220 S. St. Francis Dr., Santa Fe, NM 87505
Phone: (505) 476-3460 Fax: (505) 476-3462

State of New Mexico
Energy, Minerals & Natural Resources
Department
OIL CONSERVATION DIVISION
1220 South St. Francis Dr.
Santa Fe, NM 87505

FORM C-102

Revised August 1, 2011

Submit one copy to appropriate

District Office

☐ **AMENDED REPORT**

WELL LOCATION AND ACREAGE DEDICATION PLAT

¹ API Number 30-015-55294		² Pool Code 42800	³ Pool Name MALAGA;BONE SPRING, NORTH	
⁴ Property Code 335945	⁵ Property Name EMMETT FED COM 10&9-24S-28E RB			⁶ Well Number 111H
⁷ OGRID No. 228937	⁸ Operator Name MATADOR PRODUCTION COMPANY			⁹ Elevation 2980'

¹⁰Surface Location

UL or lot no.	Section	Township	Range	Lot Idn	Feet from the	North/South line	Feet from the	East/West line	County
D	11	24-S	28-E	—	935'	NORTH	114'	WEST	EDDY

¹¹Bottom Hole Location If Different From Surface

UL or lot no.	Section	Township	Range	Lot Idn	Feet from the	North/South line	Feet from the	East/West line	County
D	9	24-S	28-E	—	660'	NORTH	60'	WEST	EDDY

¹² Dedicated Acres 320	¹³ Joint or Infill	¹⁴ Consolidation Code	¹⁵ Order No.
---	-------------------------------	----------------------------------	-------------------------

No allowable will be assigned to this completion until all interests have been consolidated or a non-standard unit has been approved by the division.

District I
1625 N. French Dr., Hobbs, NM 88240
Phone: (575) 393-6161 Fax: (575) 393-0720
District II
811 S. First St., Artesia, NM 88210
Phone: (575) 748-1283 Fax: (575) 748-9720
District III
1000 Rio Brazos Road, Aztec, NM 87410
Phone: (505) 334-6178 Fax: (505) 334-6170
District IV
1220 S. St. Francis Dr., Santa Fe, NM 87505
Phone: (505) 476-3460 Fax: (505) 476-3462

State of New Mexico
Energy, Minerals & Natural Resources
Department
OIL CONSERVATION DIVISION
1220 South St. Francis Dr.
Santa Fe, NM 87505

FORM C-102

Revised August 1, 2011

Submit one copy to appropriate

District Office

☐ AMENDED REPORT

WELL LOCATION AND ACREAGE DEDICATION PLAT

¹ API Number 30-015-55126	² Pool Code 42000	³ Pool Name malaga ; Bone Spring, North
⁴ Property Code 335945	⁵ Property Name EMMETT 10&9-24S-28E RB	⁶ Well Number 112H
⁷ OGRID No. 228937	⁸ Operator Name MATADOR PRODUCTION COMPANY	⁹ Elevation 2980'

¹⁰Surface Location


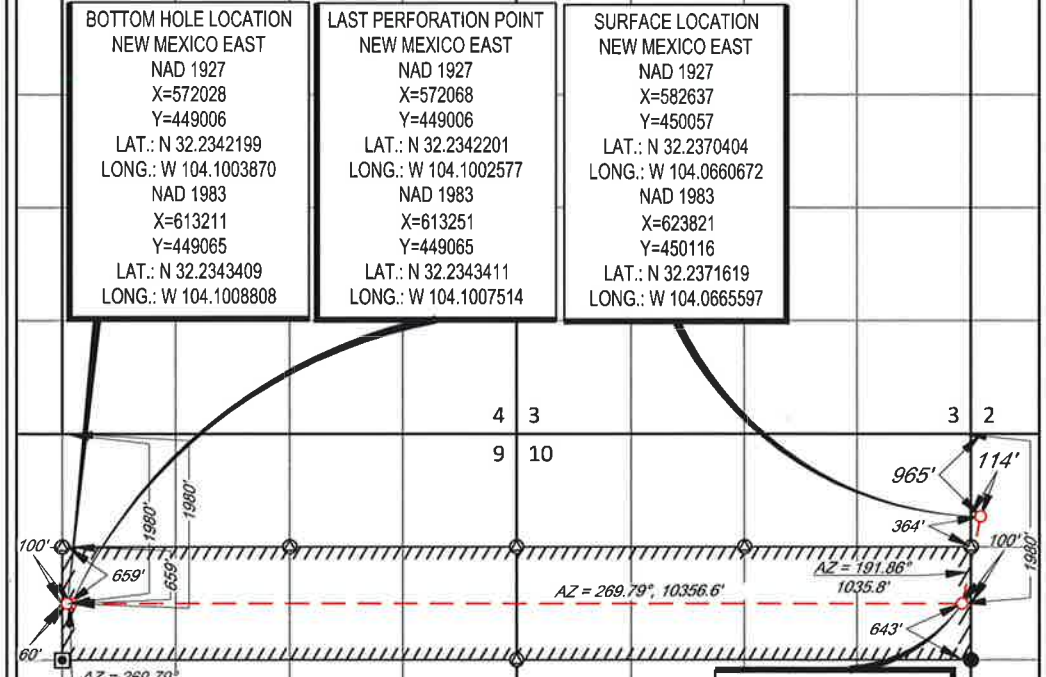

UL or lot no.	Section	Township	Range	Lot Idn	Feet from the	North/South line	Feet from the	East/West line	County
D	11	24-S	28-E	-	965'	NORTH	114'	WEST	EDDY

¹¹Bottom Hole Location If Different From Surface

UL or lot no.	Section	Township	Range	Lot Idn	Feet from the	North/South line	Feet from the	East/West line	County
E	9	24-S	28-E	-	1980'	NORTH	60'	WEST	EDDY

¹² Dedicated Acres 320	¹³ Joint or Infill	¹⁴ Consolidation Code	¹⁵ Order No.
--------------------------------------	-------------------------------	----------------------------------	-------------------------

No allowable will be assigned to this completion until all interests have been consolidated or a non-standard unit has been approved by the division.

¹⁶ BOTTOM HOLE LOCATION NEW MEXICO EAST NAD 1927 X=572028 Y=449006 LAT.: N 32.2342199 LONG.: W 104.1003870 NAD 1983 X=613211 Y=449065 LAT.: N 32.2343409 LONG.: W 104.1008808	LAST PERFORATION POINT NEW MEXICO EAST NAD 1927 X=572068 Y=449006 LAT.: N 32.2342201 LONG.: W 104.1002577 NAD 1983 X=613251 Y=449065 LAT.: N 32.2343411 LONG.: W 104.1007514	SURFACE LOCATION NEW MEXICO EAST NAD 1927 X=582637 Y=450057 LAT.: N 32.2370404 LONG.: W 104.0660672 NAD 1983 X=623821 Y=450116 LAT.: N 32.2371619 LONG.: W 104.0665597	¹⁷ OPERATOR CERTIFICATION I hereby certify that the information contained herein is true and complete to the best of my knowledge and belief, and that this organization either owns a working interest or unleased mineral interest in the land including the proposed bottom hole location or has a right to drill this well at this location pursuant to a contract with an owner of such a mineral or working interest, or to a voluntary pooling agreement or a compulsory pooling order heretofore entered by the division.  Signature 9/7/23 Date Hanna Belkenbach Printed Name hanna.belkenbach@matadorresources.com E-mail Address
			¹⁸ SURVEYOR CERTIFICATION I hereby certify that the well location shown on this plat was plotted from field notes of actual surveys made by me or under my supervision, and that the same is true to the best of my belief. 04/11/2022 Date of Survey  Signature and Seal of Professional Surveyor Certificate Number
FIRST PERFORATION POINT NEW MEXICO EAST NAD 1927 X=582424 Y=449043 LAT.: N 32.2342554 LONG.: W 104.0667641 NAD 1983 X=623608 Y=449102 LAT.: N 32.2343770 LONG.: W 104.0672565			

District I
1625 N. French Dr., Hobbs, NM 88240
Phone: (575) 393-6161 Fax: (575) 393-0720

District II
811 S. First St., Artesia, NM 88210
Phone: (575) 748-1283 Fax: (575) 748-9720

District III
1000 Rio Brazos Road, Aztec, NM 87410
Phone: (505) 334-6178 Fax: (505) 334-6170

District IV
1220 S. St. Francis Dr., Santa Fe, NM 87505
Phone: (505) 476-3460 Fax: (505) 476-3462

State of New Mexico
Energy, Minerals & Natural Resources
Department
OIL CONSERVATION DIVISION
1220 South St. Francis Dr.
Santa Fe, NM 87505

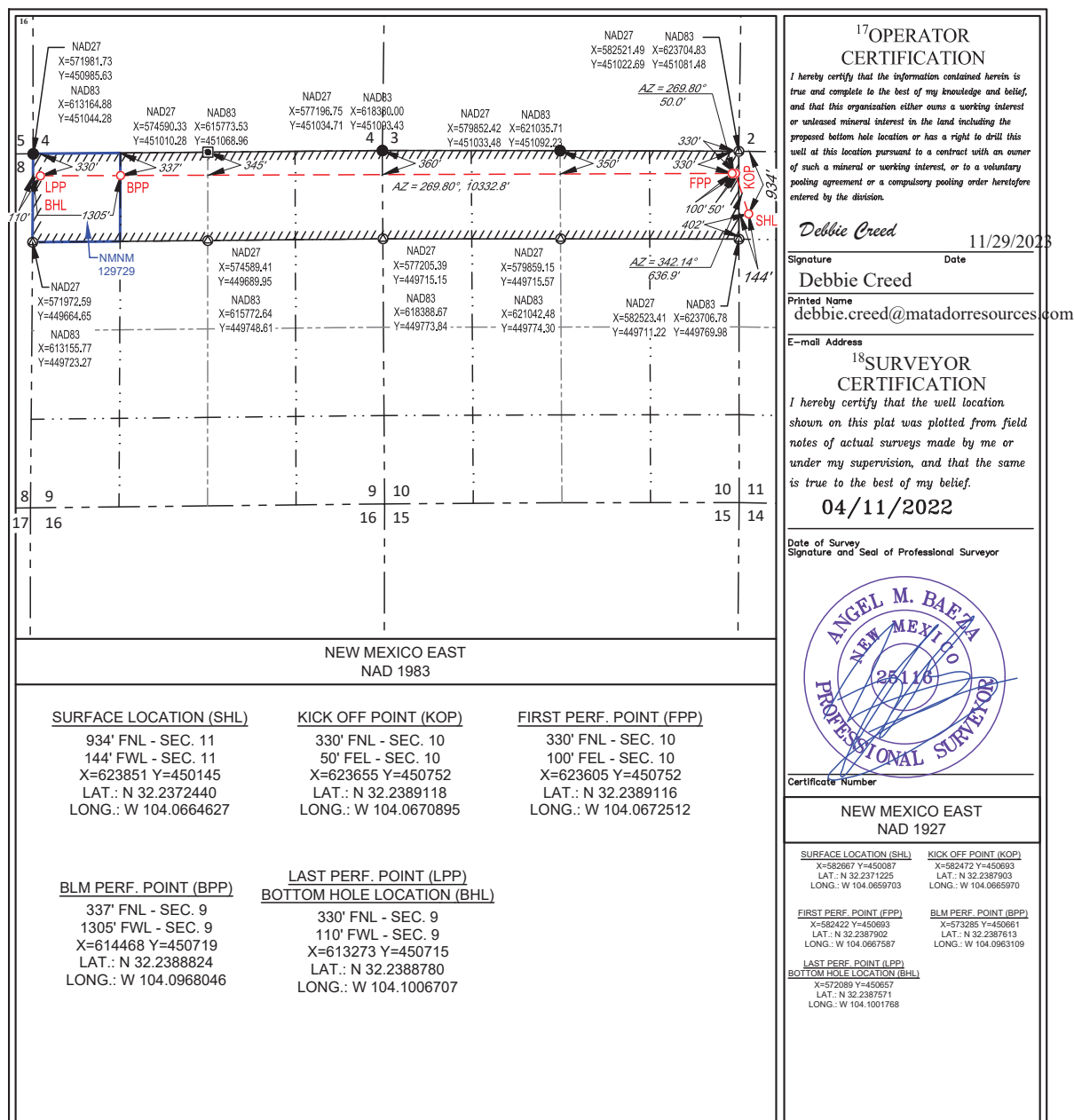
FORM C-102
Revised August 1, 2011
Submit one copy to appropriate
District Office

AMENDED REPORT

WELL LOCATION AND ACREAGE DEDICATION PLAT

¹ API Number 30-015-55101		² Pool Code 42800		³ Pool Name Malaga; Bone Spring, North					
⁴ Property Code 35933		⁵ Property Name EMMETT FED COM					⁶ Well Number 121H		
⁷ OGRID No. 228937		⁸ Operator Name MATADOR PRODUCTION COMPANY					⁹ Elevation 2980'		
¹⁰ Surface Location									
UL or lot no. D	Section 11	Township 24-S	Range 28-E	Lot Idn -	Feet from the 934'	North/South line NORTH	Feet from the 144'	East/West line WEST	County EDDY
¹¹ Bottom Hole Location If Different From Surface									
UL or lot no. D	Section 9	Township 24-S	Range 28-E	Lot Idn -	Feet from the 330'	North/South line NORTH	Feet from the 110'	East/West line WEST	County EDDY
¹² Dedicated Acres 320		¹³ Joint or Infill		¹⁴ Consolidation Code		¹⁵ Order No.			

No allowable will be assigned to this completion until all interests have been consolidated or a non-standard unit has been approved by the division.



District I
1625 N. French Dr., Hobbs, NM 88240
Phone: (575) 393-6161 Fax: (575) 393-0720
District II
811 S. First St., Artesia, NM 88210
Phone: (575) 748-1283 Fax: (575) 748-9720
District III
1000 Rio Brazos Road, Aztec, NM 87410
Phone: (505) 334-6178 Fax: (505) 334-6170
District IV
1220 S. St. Francis Dr., Santa Fe, NM 87505
Phone: (505) 476-3460 Fax: (505) 476-3462

State of New Mexico
Energy, Minerals & Natural Resources
Department
OIL CONSERVATION DIVISION
1220 South St. Francis Dr.
Santa Fe, NM 87505

FORM C-102
Revised August 1, 2011
Submit one copy to appropriate
District Office

☐ AMENDED REPORT

WELL LOCATION AND ACREAGE DEDICATION PLAT

¹ API Number 30-015-55130		² Pool Code 42800		³ Pool Name Malaga; Bone Spring, North	
⁴ Property Code 335945		⁵ Property Name EMMETT 10&9-24S-28E RB		⁶ Well Number 122H	
⁷ OGRID No. 228937		⁸ Operator Name MATADOR PRODUCTION COMPANY		⁹ Elevation 2980'	
¹⁰ Surface Location					
UL or lot no. D	Section 11	Township 24-S	Range 28-E	Lot Idn -	Feet from the 964'
				North/South line NORTH	Feet from the 144'
				East/West line WEST	County EDDY
¹¹ Bottom Hole Location If Different From Surface					
UL or lot no. E	Section 9	Township 24-S	Range 28-E	Lot Idn -	Feet from the 1651'
				North/South line NORTH	Feet from the 110'
				East/West line WEST	County EDDY
¹² Dedicated Acres 320		¹³ Joint or Infill		¹⁴ Consolidation Code	
¹⁵ Order No.					

No allowable will be assigned to this completion until all interests have been consolidated or a non-standard unit has been approved by the division.

		<p>17 OPERATOR CERTIFICATION</p> <p>I hereby certify that the information contained herein is true and complete to the best of my knowledge and belief, and that this organization either owns a working interest or undivided mineral interest in the land including the proposed bottom hole location or has a right to drill this well at this location pursuant to a contract with an owner of such a mineral or working interest, or to a voluntary pooling agreement or a compulsory pooling order heretofore entered by the division.</p> <p>Signature: <i>[Signature]</i> Date: 9/7/23 Printed Name: <i>Hanna Bollenbach</i> E-mail Address: <i>hanna.bollenbach@matador.com</i></p>
<p>NEW MEXICO EAST NAD 1983</p>		<p>18 SURVEYOR CERTIFICATION</p> <p>I hereby certify that the well location shown on this plat was plotted from field notes of actual surveys made by me or under my supervision, and that the same is true to the best of my belief.</p> <p>04/11/2022</p> <p>Date of Survey Signature and Seal of Professional Surveyor</p> <p><i>[Seal of Angel M. Baeza, Professional Surveyor, New Mexico, No. 28116]</i></p> <p>Certificate Number</p>
<p>SURFACE LOCATION (SHL)</p> <p>964' FNL - SEC. 11 144' FWL - SEC. 11 X=623851 Y=450116 LAT.: N 32.2371617 LONG.: W 104.0664628</p>	<p>KICK OFF POINT (KOP)</p> <p>1642' FNL - SEC. 10 50' FEL - SEC. 10 X=623657 Y=449440 LAT.: N 32.2353063 LONG.: W 104.0670937</p>	<p>FIRST PERF. POINT (FPP)</p> <p>1642' FNL - SEC. 10 100' FEL - SEC. 10 X=623607 Y=449440 LAT.: N 32.2353060 LONG.: W 104.0672554</p>
<p>LAST PERF. POINT (LPP)</p> <p>1651' FNL - SEC. 9 110' FWL - SEC. 9 X=613264 Y=449394 LAT.: N 32.2352469 LONG.: W 104.1007094</p>	<p>BOTTOM HOLE LOCATION (BHL)</p> <p>1651' FNL - SEC. 9 110' FWL - SEC. 9 X=613264 Y=449394 LAT.: N 32.2352469 LONG.: W 104.1007094</p>	
<p>NEW MEXICO EAST NAD 1927</p>		<p>SURFACE LOCATION (SHL)</p> <p>X=582867 Y=450057 LAT.: N 32.2370402 LONG.: W 104.0659704</p>
<p>KICK OFF POINT (KOP)</p> <p>X=582474 Y=449381 LAT.: N 32.2351848 LONG.: W 104.0660013</p>		<p>FIRST PERF. POINT (FPP)</p> <p>X=582474 Y=449381 LAT.: N 32.2351848 LONG.: W 104.0660013</p>
<p>LAST PERF. POINT (LPP)</p> <p>X=572040 Y=449356 LAT.: N 32.2351258 LONG.: W 104.1002156</p>		<p>BOTTOM HOLE LOCATION (BHL)</p> <p>X=572040 Y=449356 LAT.: N 32.2351258 LONG.: W 104.1002156</p>

Well Name: EMMETT FED COM	Well Location: T24S / R28E / SEC 11 / TR D / 32.237245 / -104.0668185	County or Parish/State: EDDY / NM
Well Number: 131H	Type of Well: OIL WELL	Allottee or Tribe Name:
Lease Number: NMNM129729	Unit or CA Name:	Unit or CA Number:
US Well Number: 3001555763	Operator: MATADOR PRODUCTION COMPANY	

Notice of Intent

Sundry ID: 2826003

Type of Submission: Notice of Intent	Type of Action: APD Change
Date Sundry Submitted: 12/06/2024	Time Sundry Submitted: 06:54
Date proposed operation will begin: 12/06/2024	

Procedure Description: BLM Bond NMB001079 Surety Bond No.: RLB0015172 Matador requests a pool change for 30-015-55763 EMMETT FEDERAL COM #131H to [42800] MALAGA;BONE SPRING, NORTH.

NOI Attachments

Procedure Description

LO_EMMETT_FED_COM_131H_S_20241206064642.pdf

Received by OCD: 1/13/2025 1:51:42 PM

Page 23 of 115

Well Name: EMMETT FED COM	Well Location: T24S / R28E / SEC 11 / TR D / 32.237245 / -104.0668185	County or Parish/State: EDDY / NM
Well Number: 131H	Type of Well: OIL WELL	Allottee or Tribe Name:
Lease Number: NMNM129729	Unit or CA Name:	Unit or CA Number:
US Well Number: 3001555763	Operator: MATADOR PRODUCTION COMPANY	

Operator

I certify that the foregoing is true and correct. Title 18 U.S.C. Section 1001 and Title 43 U.S.C. Section 1212, make it a crime for any person knowingly and willfully to make to any department or agency of the United States any false, fictitious or fraudulent statements or representations as to any matter within its jurisdiction. Electronic submission of Sundry Notices through this system satisfies regulations requiring a

Operator Electronic Signature: NICKY FITZGERALD	Signed on: DEC 06, 2024 06:46 AM
Name: MATADOR PRODUCTION COMPANY	
Title: Regulatory Consultant	
Street Address: 5400 LBJ FREEWAY STE 1500	
City: DALLAS	State: TX
Phone: (972) 371-5448	
Email address: nicky.fitzgerald@matadorresources.com	

Field

Representative Name:		
Street Address:		
City:	State:	Zip:
Phone:		
Email address:		

Form 3160-5
(June 2019)

UNITED STATES
DEPARTMENT OF THE INTERIOR
BUREAU OF LAND MANAGEMENT

FORM APPROVED
OMB No. 1004-0137
Expires: October 31, 2021

SUNDRY NOTICES AND REPORTS ON WELLS

Do not use this form for proposals to drill or to re-enter an abandoned well. Use Form 3160-3 (APD) for such proposals.

5. Lease Serial No.

6. If Indian, Allottee or Tribe Name

SUBMIT IN TRIPLICATE - Other instructions on page 2

1. Type of Well

☐ Oil Well ☐ Gas Well ☐ Other

2. Name of Operator

3a. Address

3b. Phone No. (include area code)

4. Location of Well (Footage, Sec., T.,R.,M., or Survey Description)

7. If Unit of CA/Agreement, Name and/or No.

8. Well Name and No.

9. API Well No.

10. Field and Pool or Exploratory Area

11. Country or Parish, State

12. CHECK THE APPROPRIATE BOX(ES) TO INDICATE NATURE OF NOTICE, REPORT OR OTHER DATA

TYPE OF SUBMISSION	TYPE OF ACTION				
<input type="checkbox"/> Notice of Intent	<input type="checkbox"/> Acidize	<input type="checkbox"/> Deepen	<input type="checkbox"/> Production (Start/Resume)	<input type="checkbox"/> Water Shut-Off	
<input type="checkbox"/> Subsequent Report	<input type="checkbox"/> Alter Casing	<input type="checkbox"/> Hydraulic Fracturing	<input type="checkbox"/> Reclamation	<input type="checkbox"/> Well Integrity	
<input type="checkbox"/> Final Abandonment Notice	<input type="checkbox"/> Casing Repair	<input type="checkbox"/> New Construction	<input type="checkbox"/> Recomplete	<input type="checkbox"/> Other	
	<input type="checkbox"/> Change Plans	<input type="checkbox"/> Plug and Abandon	<input type="checkbox"/> Temporarily Abandon		
	<input type="checkbox"/> Convert to Injection	<input type="checkbox"/> Plug Back	<input type="checkbox"/> Water Disposal		

13. Describe Proposed or Completed Operation: Clearly state all pertinent details, including estimated starting date of any proposed work and approximate duration thereof. If the proposal is to deepen directionally or recompleate horizontally, give subsurface locations and measured and true vertical depths of all pertinent markers and zones. Attach the Bond under which the work will be perfonned or provide the Bond No. on file with BLM/BIA. Required subsequent reports must be filed within 30 days following completion of the involved operations. If the operation results in a multiple completion or recompletion in a new interval, a Form 3160-4 must be filed once testing has been completed. Final Abandonment Notices must be filed only after all requirements, including reclamation, have been completed and the operator has detennined that the site is ready for final inspection.)

14. I hereby certify that the foregoing is true and correct. Name (Printed/Typed)

Title

Signature

Date

THE SPACE FOR FEDERAL OR STATE OFFICE USE

Approved by

Title

Date

Conditions of approval, if any, are attached. Approval of this notice does not warrant or certify that the applicant holds legal or equitable title to those rights in the subject lease which would entitle the applicant to conduct operations thereon.

Office

Title 18 U.S.C Section 1001 and Title 43 U.S.C Section 1212, make it a crime for any person knowingly and willfully to make to any department or agency of the United States any false, fictitious or fraudulent statements or representations as to any matter within its jurisdiction.

GENERAL INSTRUCTIONS

This form is designed for submitting proposals to perform certain well operations and reports of such operations when completed as indicated on Federal and Indian lands pursuant to applicable Federal law and regulations. Any necessary special instructions concerning the use of this form and the number of copies to be submitted, particularly with regard to local area or regional procedures and practices, are either shown below, will be issued by or may be obtained from the local Federal office.

SPECIFIC INSTRUCTIONS

Item 4 - Locations on Federal or Indian land should be described in accordance with Federal requirements. Consult the local Federal office for specific instructions.

Item 13: Proposals to abandon a well and subsequent reports of abandonment should include such special information as is required by the local Federal office. In addition, such proposals and reports should include reasons for the abandonment; data on any former or present productive zones or other zones with present significant fluid contents not sealed off by cement or otherwise; depths (top and bottom) and method of placement of cement plugs; mud or other material placed below, between and above plugs; amount, size, method of parting of any casing, liner or tubing pulled and the depth to the top of any tubing left in the hole; method of closing top of well and date well site conditioned for final inspection looking for approval of the abandonment. If the proposal will involve **hydraulic fracturing operations**, you must comply with 43 CFR 3162.3-3, including providing information about the protection of usable water. Operators should provide the best available information about all formations containing water and their depths. This information could include data and interpretation of resistivity logs run on nearby wells. Information may also be obtained from state or tribal regulatory agencies and from local BLM offices.

NOTICES

The privacy Act of 1974 and the regulation in 43 CFR 2.48(d) provide that you be furnished the following information in connection with information required by this application.

AUTHORITY: 30 U.S.C. 181 et seq., 351 et seq., 25 U.S.C. 396; 43 CFR 3160.

PRINCIPAL PURPOSE: The information is used to: (1) Evaluate, when appropriate, approve applications, and report completion of subsequent well operations, on a Federal or Indian lease; and (2) document for administrative use, information for the management, disposal and use of National Resource lands and resources, such as: (a) evaluating the equipment and procedures to be used during a proposed subsequent well operation and reviewing the completed well operations for compliance with the approved plan; (b) requesting and granting approval to perform those actions covered by 43 CFR 3162.3-2, 3162.3-3, and 3162.3-4; (c) reporting the beginning or resumption of production, as required by 43 CFR 3162.4-1(c) and (d) analyzing future applications to drill or modify operations in light of data obtained and methods used.

ROUTINE USES: Information from the record and/or the record will be transferred to appropriate Federal, State, local or foreign agencies, when relevant to civil, criminal or regulatory investigations or prosecutions in connection with congressional inquiries or to consumer reporting agencies to facilitate collection of debts owed the Government.

EFFECT OF NOT PROVIDING THE INFORMATION: Filing of this notice and report and disclosure of the information is mandatory for those subsequent well operations specified in 43 CFR 3162.3-2, 3162.3-3, 3162.3-4.

The Paperwork Reduction Act of 1995 requires us to inform you that:

The BLM collects this information to evaluate proposed and/or completed subsequent well operations on Federal or Indian oil and gas leases.

Response to this request is mandatory.

The BLM would like you to know that you do not have to respond to this or any other Federal agency-sponsored information collection unless it displays a currently valid OMB control number.

BURDEN HOURS STATEMENT: Public reporting burden for this form is estimated to average 8 hours per response, including the time for reviewing instructions, gathering and maintaining data, and completing and reviewing the form. Direct comments regarding the burden estimate or any other aspect of this form to U.S. Department of the Interior, Bureau of Land Management (1004-0137), Bureau Information Collection Clearance Officer (WO-630), 1849 C St., N.W., Mail Stop 401 LS, Washington, D.C. 20240

Additional Information

Location of Well

0. SHL: TR D / 936 FNL / 34 FWL / TWSP: 24S / RANGE: 28E / SECTION: 11 / LAT: 32.237245 / LONG: -104.0668185 (TVD: 0 feet, MD: 0 feet)

PPP: TR d / 667 FNL / 1306 FWL / TWSP: 24S / RANGE: 28E / SECTION: 9 / LAT: 32.2379746 / LONG: -104.096811 (TVD: 8620 feet, MD: 17575 feet)

BHL: TR D / 660 FNL / 60 FWL / TWSP: 24S / RANGE: 28E / SECTION: 9 / LAT: 32.2379698 / LONG: -104.1008421 (TVD: 8620 feet, MD: 18823 feet)

CONFIDENTIAL

District I
1625 N. French Dr., Hobbs, NM 88240
Phone: (575) 393-6161 Fax: (575) 393-0720
District II
811 S. First St., Artesia, NM 88210
Phone: (575) 748-1283 Fax: (575) 748-9720
District III
1000 Rio Brazos Road, Aztec, NM 87410
Phone: (505) 334-6178 Fax: (505) 334-6170
District IV
1220 S. St. Francis Dr., Santa Fe, NM 87505
Phone: (505) 476-3460 Fax: (505) 476-3462

State of New Mexico
Energy, Minerals & Natural Resources
Department
OIL CONSERVATION DIVISION
1220 South St. Francis Dr.
Santa Fe, NM 87505

FORM C-102

Revised August 1, 2011

Submit one copy to appropriate

District Office

☐ AMENDED REPORT

WELL LOCATION AND ACREAGE DEDICATION PLAT

¹ API Number 30-015-55763		² Pool Code 42800	³ Pool Name MALAGA;BONE SPRING, NORTH
⁴ Property Code 335933	⁵ Property Name EMMETT FED COM		⁶ Well Number 131H
⁷ OGRID No. 228937	⁸ Operator Name MATADOR PRODUCTION COMPANY		⁹ Elevation 2980'

¹⁰Surface Location

UL or lot no.	Section	Township	Range	Lot Idn	Feet from the	North/South line	Feet from the	East/West line	County
D	11	24-S	28-E	-	936'	NORTH	34'	WEST	EDDY

¹¹Bottom Hole Location If Different From Surface

UL or lot no.	Section	Township	Range	Lot Idn	Feet from the	North/South line	Feet from the	East/West line	County
D	9	24-S	28-E	-	660'	NORTH	60'	WEST	EDDY

¹² Dedicated Acres 320	¹³ Joint or Infill	¹⁴ Consolidation Code	¹⁵ Order No.
--------------------------------------	-------------------------------	----------------------------------	-------------------------

No allowable will be assigned to this completion until all interests have been consolidated or a non-standard unit has been approved by the division.

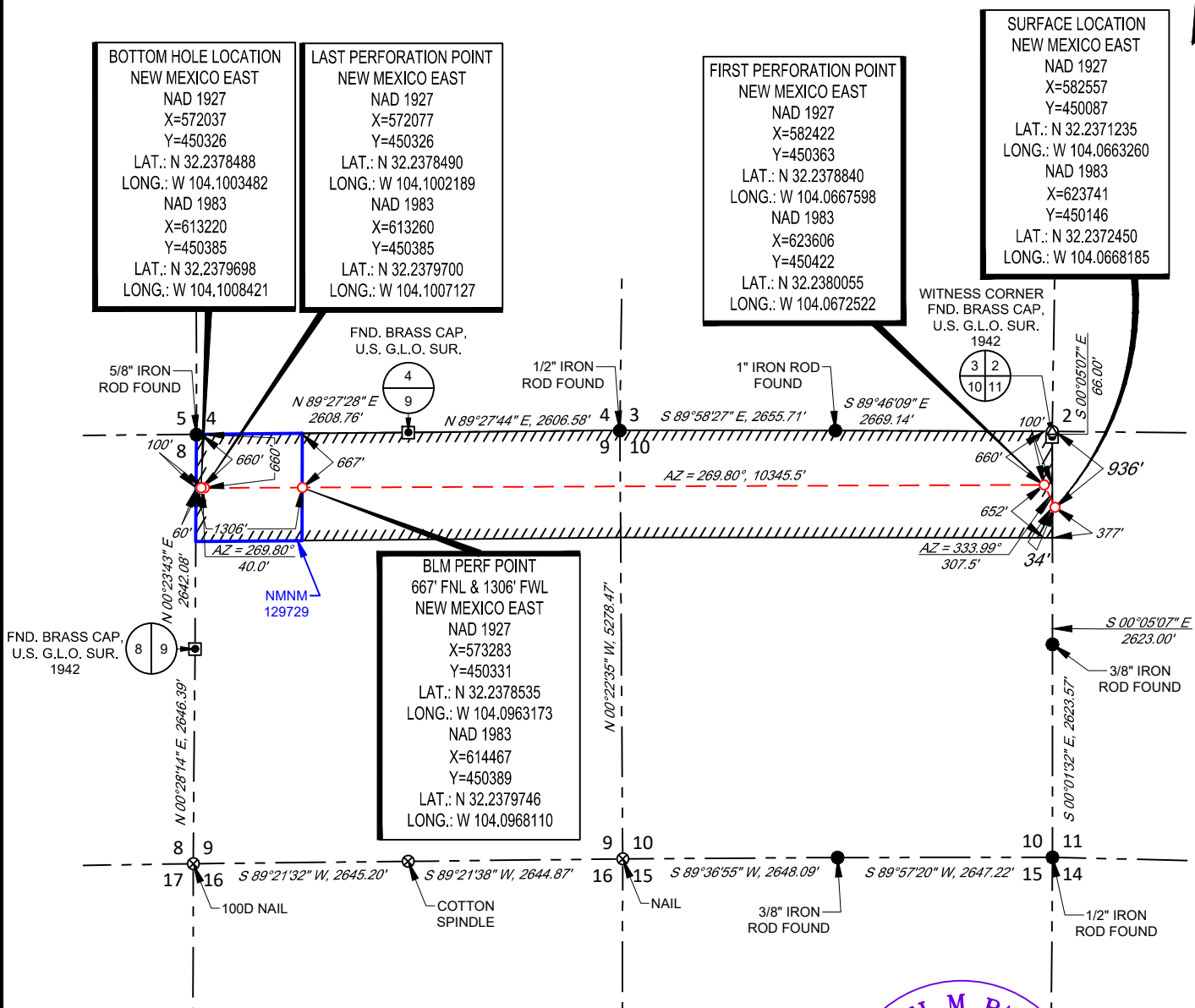
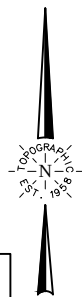
¹⁶ <div style="display: flex; justify-content: space-between;"> <div style="width: 30%;"> <p>BOTTOM HOLE LOCATION NEW MEXICO EAST NAD 1927 X=572037 Y=450326 LAT.: N 32.2378488 LONG.: W 104.1003482 NAD 1983 X=613220 Y=450385 LAT.: N 32.2379698 LONG.: W 104.1008421</p> </div> <div style="width: 30%;"> <p>LAST PERFORATION POINT NEW MEXICO EAST NAD 1927 X=572077 Y=450326 LAT.: N 32.2378490 LONG.: W 104.1002189 NAD 1983 X=613260 Y=450385 LAT.: N 32.2379700 LONG.: W 104.1007127</p> </div> <div style="width: 30%;"> <p>FIRST PERFORATION POINT NEW MEXICO EAST NAD 1927 X=582422 Y=450363 LAT.: N 32.2378840 LONG.: W 104.0667598 NAD 1983 X=623606 Y=450422 LAT.: N 32.2380055 LONG.: W 104.0672522</p> </div> </div>				¹⁷ OPERATOR CERTIFICATION <p>I hereby certify that the information contained herein is true and complete to the best of my knowledge and belief, and that this organization either owns a working interest or unleased mineral interest in the land including the proposed bottom hole location or has a right to drill this well at this location pursuant to a contract with an owner of such a mineral or working interest, or to a voluntary pooling agreement or a compulsory pooling order heretofore entered by the division.</p> <p><i>Nicky Fitzgerald</i> 6/2024 Signature Date</p> <p>Nicky Fitzgerald Printed Name</p> <p>nicky.fitzgerald@matadorresources.com E-mail Address</p>	
¹⁸ SURVEYOR CERTIFICATION <p>I hereby certify that the well location shown on this plat was plotted from field notes of actual surveys made by me or under my supervision, and that the same is true to the best of my belief.</p> <p>02/21/2023 Date of Survey</p> <p><i>ANGEL M. DIAZ</i> Signature and Seal of Professional Surveyor</p> <p>25116 Certificate Number</p>					

SCALE: 1" = 2000'

0' 1000' 2000'



SECTION 11, TOWNSHIP 24-S, RANGE 28-E, N.M.P.M.
EDDY COUNTY, NEW MEXICO



LEASE NAME & WELL NO.: EMMETT FED COM 131H

SECTION 11 TWP 24-S RGE 28-E SURVEY N.M.P.M.

COUNTY EDDY STATE NM

DESCRIPTION 936' FNL & 34' FWL

DISTANCE & DIRECTION

FROM INT. OF NM-285 AND NM-62, GO SOUTH ON US-180 W/US-62 W/S CANAL ST/US HWY 285 S ±2.0 MILES, THENCE SOUTHEAST (LEFT) ON US HWY 285 S ±0.2 MILES, THENCE CONTINUE SOUTHEAST ON S CANAL ST/US HWY 285 S ±14.7 MILES, THENCE NORTHEAST (LEFT) ON ONSUREZ RD. ±0.6 MILES, THENCE EAST (RIGHT) ON BRAMBLE RD. ±0.4 MILES, THENCE NORTH (LEFT) ON A LEASE RD. ±88 FEET TO A POINT ±255 FEET SOUTHWEST OF THE LOCATION.

ALL BEARINGS, DISTANCES, AND COORDINATE VALUES CONTAINED HEREON ARE GRID BASED UPON THE NEW MEXICO COORDINATE SYSTEM OF 1983, EAST ZONE, U.S. SURVEY FEET

THIS EASEMENT/SERVITUDE LOCATION SHOWN HEREON HAS BEEN SURVEYED ON THE GROUND UNDER MY SUPERVISION AND PREPARED ACCORDING TO THE EVIDENCE FOUND AT THE TIME OF SURVEY, AND DATA PROVIDED BY MATADOR PRODUCTION COMPANY. THIS CERTIFICATION IS MADE AND LIMITED TO THOSE PERSONS OR ENTITIES SHOWN ON THE FACE OF THIS PLAT AND IS NON-TRANSFERABLE. THIS SURVEY IS CERTIFIED FOR THIS TRANSACTION ONLY.

AS OF THE DATE OF SURVEY, ALL ABOVE GROUND APPURTENANCES WITHIN 300' OF THE STAKED LOCATION ARE SHOWN HEREON.



Angel M. Baeza, P.S. No. 25116

February 23, 2023



481 WINSBROOK ROAD, Ste. 200 • BENBROOK, TEXAS 76126
TELEPHONE: (817) 744-7512 • FAX (817) 744-7554
2903 NORTH BIG SPRING • MIDLAND, TEXAS 79705
TELEPHONE: (432) 682-1653 OR (800) 767-1653 • FAX (432) 682-1743
WWW.TOPOGRAPHIC.COM

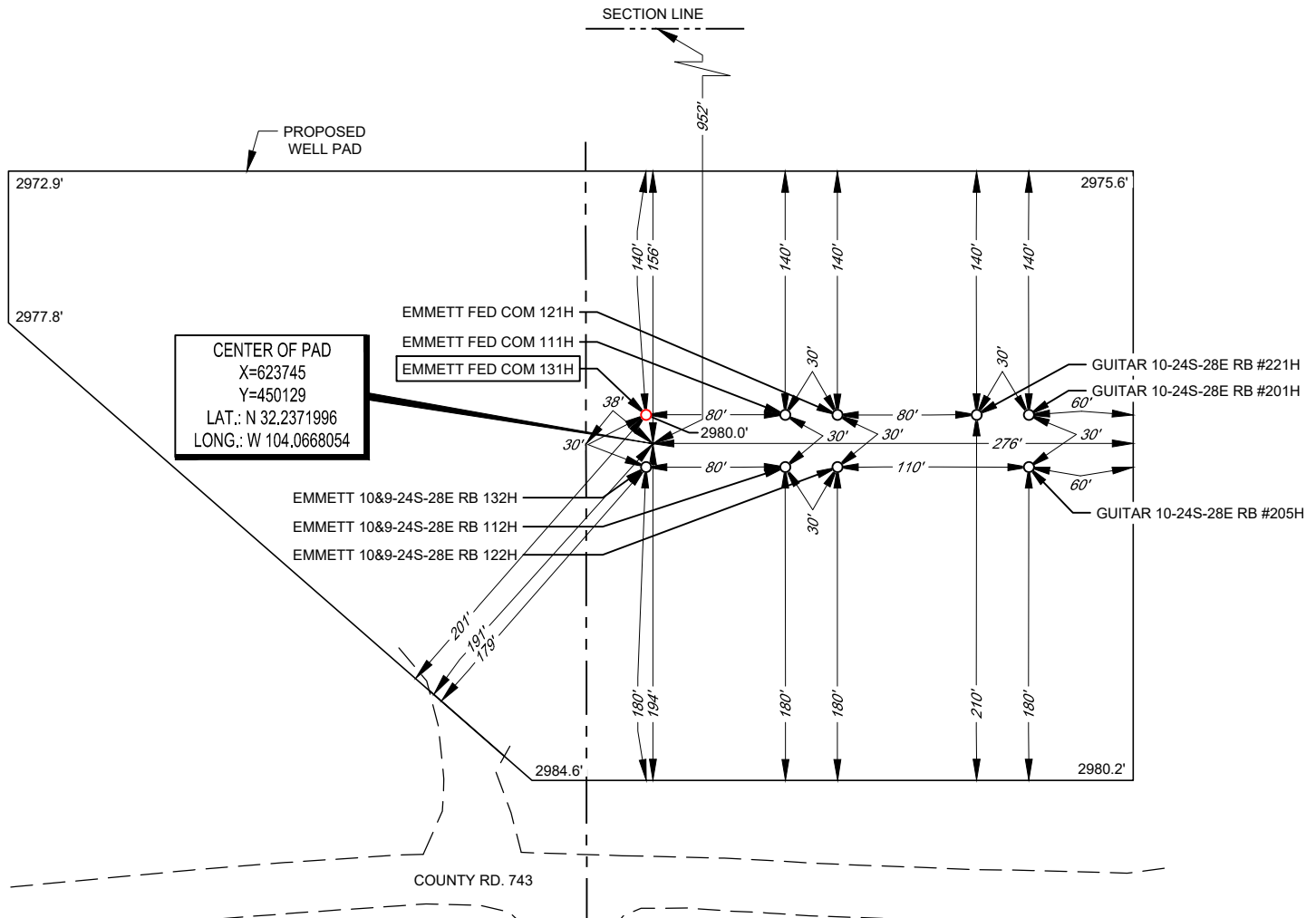


LEGEND

--- SECTION LINE
 === ROAD WAY

SECTION 11, TOWNSHIP 24-S, RANGE 28-E, N.M.P.M.
 EDDY COUNTY, NEW MEXICO

DETAIL VIEW
 SCALE: 1" = 100'



LEASE NAME & WELL NO.: EMMETT FED COM 131H
 131H LATITUDE N 32.2372450 131H LONGITUDE W 104.0668185

CENTER OF PAD IS 952' FNL & 38' FWL



Angel M. Baeza, P.S. No. 25116

February 23, 2023

ALL BEARINGS, DISTANCES, AND COORDINATE VALUES CONTAINED HEREON ARE GRID BASED UPON THE NEW MEXICO COORDINATE SYSTEM OF 1983, EAST ZONE, U.S. SURVEY FEET. ELEVATIONS USED ARE NAVD88, OBTAINED THROUGH AN OPUS SOLUTION.

THIS PROPOSED PAD SITE LOCATION SHOWN HEREON HAS BEEN SURVEYED ON THE GROUND UNDER MY SUPERVISION AND PREPARED ACCORDING TO THE EVIDENCE FOUND AT THE TIME OF SURVEY, AND DATA PROVIDED BY MATADOR PRODUCTION COMPANY. ONLY THE DATA SHOWN ABOVE IS BEING CERTIFIED TO, ALL OTHER INFORMATION WAS INTENTIONALLY OMITTED. THIS PLAT IS ONLY INTENDED TO BE USED FOR A PERMIT AND IS NOT A BOUNDARY SURVEY. THIS CERTIFICATION IS MADE AND LIMITED TO THOSE PERSONS OR ENTITIES SHOWN ON THE FACE OF THIS PLAT AND IS NON-TRANSFERABLE. THIS SURVEY IS CERTIFIED FOR THIS TRANSACTION ONLY.

ORIGINAL DOCUMENT SIZE: 8.5" X 11"



SCALE: 1" = 100'

0' 50' 100'



481 WINSOTT ROAD, Ste. 200 • BENBROOK, TEXAS 76126

TELEPHONE: (817) 744-7512 • FAX (817) 744-7554

2903 NORTH BIG SPRING • MIDLAND, TEXAS 79705

TELEPHONE: (432) 682-1653 OR (800) 767-1653 • FAX (432) 682-1743

WWW.TOPOGRAPHIC.COM

District I
1625 N. French Dr., Hobbs, NM 88240
Phone: (575) 393-6161 Fax: (575) 393-0720
District II
811 S. First St., Artesia, NM 88210
Phone: (575) 748-1283 Fax: (575) 748-9720
District III
1000 Rio Brazos Road, Aztec, NM 87410
Phone: (505) 334-6178 Fax: (505) 334-6170
District IV
1220 S. St. Francis Dr., Santa Fe, NM 87505
Phone: (505) 476-3460 Fax: (505) 476-3462

State of New Mexico
Energy, Minerals & Natural Resources
Department
OIL CONSERVATION DIVISION
1220 South St. Francis Dr.
Santa Fe, NM 87505

FORM C-102

Revised August 1, 2011

Submit one copy to appropriate

District Office

☐ AMENDED REPORT

WELL LOCATION AND ACREAGE DEDICATION PLAT

¹ API Number 30-015-55332	² Pool Code 42800	³ Pool Name Malaga; Bone Spring, North
⁴ Property Code 335945	⁵ Property Name EMMETT 10&9-24S-28E RB	⁶ Well Number 132H
⁷ OGRID No. 228937	⁸ Operator Name MATADOR PRODUCTION COMPANY	⁹ Elevation 2980'

¹⁰Surface Location

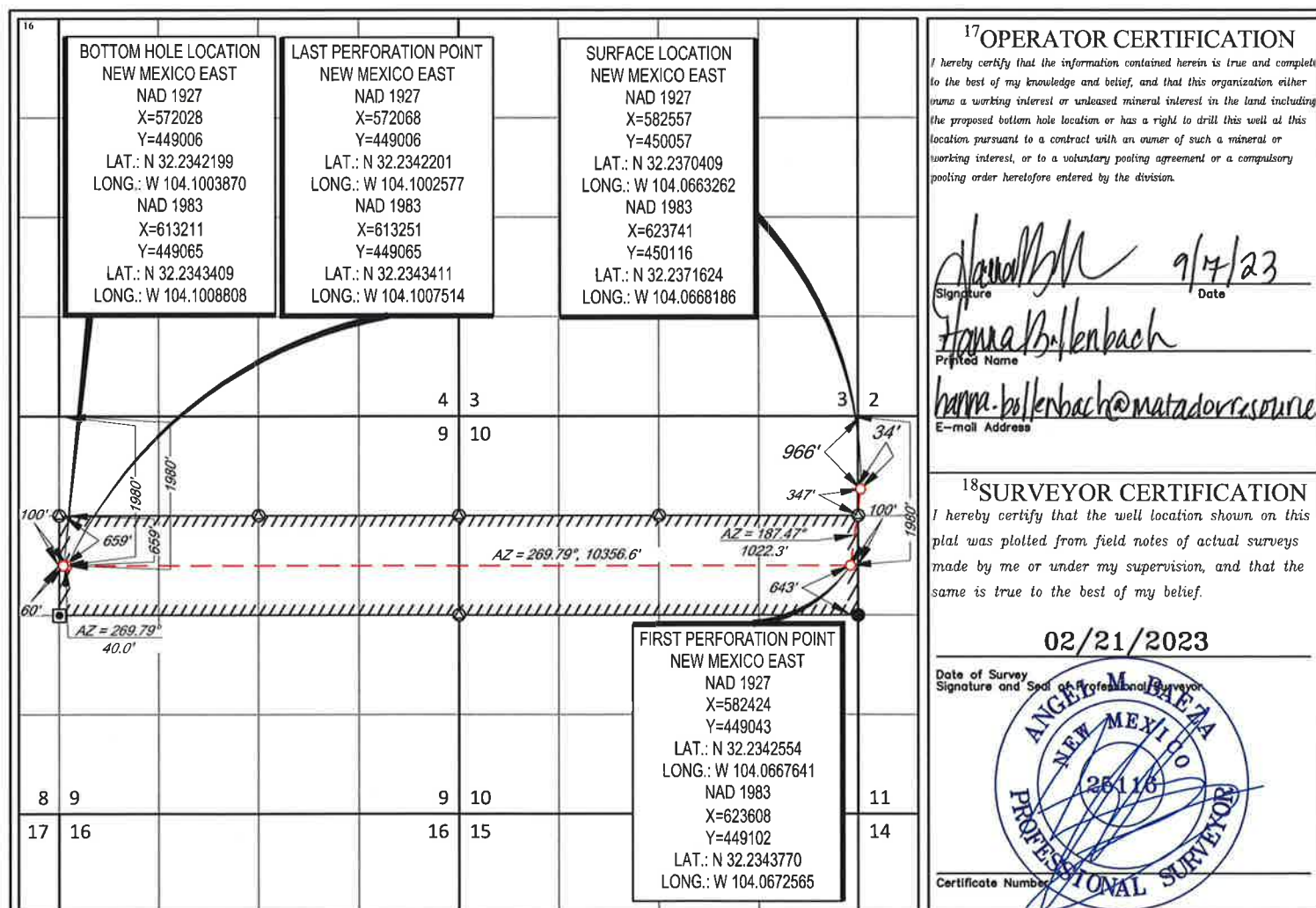
UL or lot no.	Section	Township	Range	Lot Idn	Feet from the	North/South line	Feet from the	East/West line	County
D	11	24-S	28-E	-	966'	NORTH	34'	WEST	EDDY

¹¹Bottom Hole Location If Different From Surface

UL or lot no.	Section	Township	Range	Lot Idn	Feet from the	North/South line	Feet from the	East/West line	County
E	9	24-S	28-E	-	1980'	NORTH	60'	WEST	EDDY

¹² Dedicated Acres 320	¹³ Joint or Infill	¹⁴ Consolidation Code	¹⁵ Order No.
---	-------------------------------	----------------------------------	-------------------------

No allowable will be assigned to this completion until all interests have been consolidated or a non-standard unit has been approved by the division.



NM OIL CONSERVATION

ARTESIA DISTRICT

FORM C-102

District I
1625 N. French Dr., Hobbs, NM 88240
Phone: (575) 393-6161 Fax: (575) 393-0720
District II
811 S. First St., Artesia, NM 88210
Phone: (575) 748-1283 Fax: (575) 748-9720
District III
1000 Rio Brazos Road, Aztec, NM 87410
Phone: (505) 334-6178 Fax: (505) 334-6170
District IV
1220 S. St. Francis Dr., Santa Fe, NM 87505
Phone: (505) 476-3460 Fax: (505) 476-3462

State of New Mexico
Energy, Minerals & Natural Resources
Department
OIL CONSERVATION DIVISION
1220 South St. Francis Dr.
Santa Fe, NM 87505

JUN 06 2017

Revised August 1, 2011

Submit one copy to appropriate

District Office

☐ AMENDED REPORT

WELL LOCATION AND ACREAGE DEDICATION PLAT

¹ API Number 30-015-43940	² Pool Code 98220	³ Pool Name PURPLE SAGE; WOLFCAMP (GAS)
⁴ Property Code 313717	⁵ Property Name GUITAR 10-24S-28E RB	⁶ Well Number #201H
⁷ OGRID No. 228937	⁸ Operator Name MATADOR PRODUCTION COMPANY	⁹ Elevation 2980'

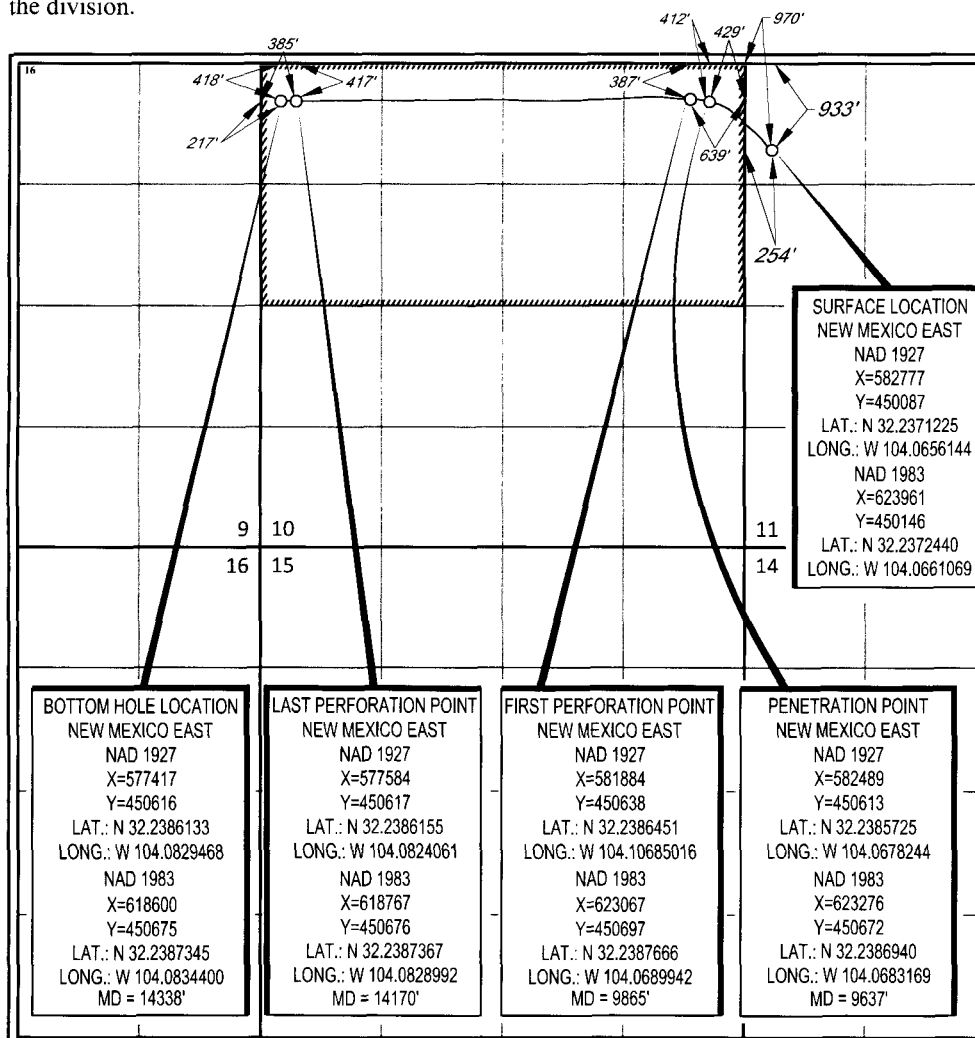
¹⁰Surface Location

UL or lot no.	Section	Township	Range	Lot Idn	Feet from the	North/South line	Feet from the	East/West line	County
D	11	24-S	28-E	-	933'	NORTH	254'	WEST	EDDY

UL or lot no.	Section	Township	Range	Lot Idn	Feet from the	North/South line	Feet from the	East/West line	County
D	10	24-S	28-E	-	418'	NORTH	217'	WEST	EDDY

¹² Dedicated Acres 320	¹³ Joint or Infill	¹⁴ Consolidation Code	¹⁵ Order No.
--------------------------------------	-------------------------------	----------------------------------	-------------------------

No allowable will be assigned to this completion until all interests have been consolidated or a non-standard unit has been approved by the division.

¹⁷OPERATOR CERTIFICATION

I hereby certify that the information contained herein is true and complete to the best of my knowledge and belief, and that this organization either owns a working interest or unleased mineral interest in the land including the proposed bottom hole location or has a right to drill this well at this location pursuant to a contract with an owner of such a mineral or working interest, or to a voluntary pooling agreement or a compulsory pooling order heretofore entered by the division.

Chris Carleton 5/31/17
Signature Date

Chris Carleton

Printed Name

ccarleton@matadorresources.com

E-mail Address

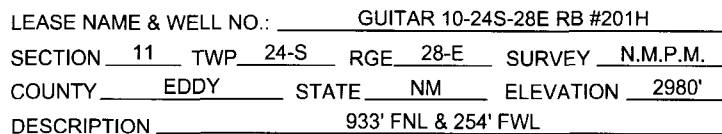
¹⁸SURVEYOR CERTIFICATION

I hereby certify that the well location shown on this plat was plotted from field notes of actual surveys made by me or under my supervision, and that the same is true to the best of my belief.

08/24/2016


Date of Survey
Signature and Seal of Professional Surveyor

Michael B. Brown
MICHAEL B. BROWN
NEW MEXICO
18829
PROFESSIONAL SURVEYOR
Certificate Number



TOPOGRAPHIC
LOYALTY INNOVATION LEGACY

1400 EVERMAN PARKWAY, Ste. 197 • FT. WORTH, TEXAS 76140
TELEPHONE: (817) 744-7512 • FAX (817) 744-7548
2903 NORTH BIG SPRING • MIDLAND, TEXAS 79705
TELEPHONE: (432) 682-1653 OR (800) 767-1653 • FAX (432) 682-1743
WWW.TOPOGRAPHIC.COM



Michael Blake Brown, P.S. No. 18329
MAY 30, 2017

GUITAR 10-24S-28E RB #201H AS-COMPLETED	REVISION:	
DATE: 05/30/17		
FILE:AD_GUITAR_10-24S-28E_RB_201H		
DRAWN BY: EAH		
SHEET: 1 OF 1		

- NOTES:
1. ORIGINAL DOCUMENT SIZE: 8.5" X 11"
 2. ALL BEARINGS, DISTANCES, AND COORDINATE VALUES CONTAINED HEREIN ARE GRID BASED UPON THE NEW MEXICO STATE PLANE COORDINATE SYSTEM, EIGHT ZONE, U.S. SURVEY FEET, NORTH AMERICAN DATUM 1983.
 3. THIS EASEMENT/SERVITUDE LOCATION SHOWN HEREON HAS BEEN SURVEYED ON THE GROUND UNDER MY SUPERVISION AND PREPARED ACCORDING TO THE EVIDENCE FOUND AT THE TIME OF SURVEY, AND DATA PROVIDED BY MATADOR PRODUCTION COMPANY. THIS CERTIFICATION IS MADE AND LIMITED TO THOSE PERSONS OR ENTITIES SHOWN ON THE FACE OF THIS PLAT AND IS NON-TRANSFERABLE. THIS SURVEY IS CERTIFIED FOR THIS TRANSACTION ONLY.

District I
1625 N. French Dr., Hobbs, NM 88240
Phone: (575) 393-6161 Fax: (575) 393-0720
District II
811 S. First St., Artesia, NM 88210
Phone: (575) 748-1283 Fax: (575) 748-9720
District III
1000 Rio Brazos Road, Aztec, NM 87410
Phone: (505) 334-6178 Fax: (505) 334-6170
District IV
1220 S. St. Francis Dr., Santa Fe, NM 87505
Phone: (505) 476-3460 Fax: (505) 476-3462

NEW MEXICO OIL CONSERVATION

ARTESIA DISTRICT

State of New Mexico

FEB 27 2017

Energy, Minerals & Natural Resources

Department

RECEIVED

OIL CONSERVATION DIVISION

1220 South St. Francis Dr.

Santa Fe, NM 87505

FORM C-102

Revised August 1, 2011

Submit one copy to appropriate

District Office

☒ AMENDED REPORT

WELL LOCATION AND ACREAGE DEDICATION PLAT

¹ API Number 30-015-42660	² Pool Code 98220	³ Pool Name PURPLE SAGE-WOLFCAMP GAS POOL
⁴ Property Code 313717	⁵ Property Name GUITAR 10-24S-28E RB	⁶ Well Number #202H
⁷ GRID No. 228937	⁸ Operator Name MATADOR PRODUCTION COMPANY	⁹ Elevation 2993'

¹⁰Surface Location

UL or lot no.	Section	Township	Range	Lot Idn	Feet from the	North/South line	Feet from the	East/West line	County
H	10	24-S	28-E	-	1797'	NORTH	204'	EAST	EDDY

UL or lot no.	Section	Township	Range	Lot Idn	Feet from the	North/South line	Feet from the	East/West line	County
E	10	24-S	28-E	-	2225'	NORTH	233'	WEST	EDDY

¹² Dedicated Acres 320	¹³ Joint or Infill	¹⁴ Consolidation Code	¹⁵ Order No.
--------------------------------------	-------------------------------	----------------------------------	-------------------------

No allowable will be assigned to this completion until all interests have been consolidated or a non-standard unit has been approved by the division.

<p>17 OPERATOR CERTIFICATION</p> <p>I hereby certify that the information contained herein is true and complete to the best of my knowledge and belief, and that this organization either owns a working interest or unleased mineral interest in the land including the proposed bottom hole location or has a right to drill this well at this location pursuant to a contract with an owner of such a mineral or working interest, or to a voluntary pooling agreement or a compulsory pooling order heretofore entered by the division.</p> <p><i>Chris Carleton</i> 2/21/17 Signature Date</p> <p>Chris Carleton Printed Name</p> <p>ccarleton@matadorresources.com E-mail Address</p>		
<p>18 SURVEYOR CERTIFICATION</p> <p>I hereby certify that the well location shown on this plat was plotted from field notes of actual surveys made by me or under my supervision, and that the same is true to the best of my belief.</p> <p>09/15/2014 Date of Survey</p> <p><i>Michael B. Brown</i> Signature and Seal of Professional Surveyor</p> <p>18329 Certificate Number</p>		

BOTTOM HOLE LOCATION
NEW MEXICO EAST
NAD 1927
X=577444
Y=448810
LAT.: N 32.2336473
LONG.: W 104.0828712
MD = 14150'

SURFACE LOCATION
NEW MEXICO EAST
NAD 1927
X=582320
Y=449226
LAT.: N 32.2347589
LONG.: W 104.0671001

LAST TAKE POINT
NEW MEXICO EAST
NAD 1927
X=577577
Y=448814
LAT.: N 32.2336566
LONG.: W 104.0824427
MD = 14017'

FIRST TAKE POINT
NEW MEXICO EAST
NAD 1927
X=581789
Y=448965
LAT.: N 32.2340444
LONG.: W 104.0688210
MD = 9785'

PENETRATION POINT
NEW MEXICO EAST
NAD 1927
X=581912
Y=448979
LAT.: N 32.2340817
LONG.: W 104.0684232
MD = 9652'

NM OIL CONSERVATION

ARTESIA DISTRICT

FORM C-102

District I
1625 N. French Dr., Hobbs, NM 88240
Phone: (575) 393-6161 Fax: (575) 393-0720
District II
811 S. First St., Artesia, NM 88210
Phone: (575) 748-1283 Fax: (575) 748-9720
District III
1000 Rio Brazos Road, Aztec, NM 87410
Phone: (505) 334-6178 Fax: (505) 334-6170
District IV
1220 S. St. Francis Dr., Santa Fe, NM 87505
Phone: (505) 476-3460 Fax: (505) 476-3462

State of New Mexico
Energy, Minerals & Natural Resources
Department
OIL CONSERVATION DIVISION
1220 South St. Francis Dr.
Santa Fe, NM 87505

JUN 07 2017

Revised August 1, 2011

Submit one copy to appropriate

District Office

RECEIVED

☐ AMENDED REPORT

WELL LOCATION AND ACREAGE DEDICATION PLAT

As Drilled

¹ API Number 30-015-43993	² Pool Code 98220	³ Pool Name PURPLE SAGE; WOLFCAMP (GAS)
⁴ Property Code 313717	⁵ Property Name GUITAR 10-245-28E RB	⁶ Well Number #205H
⁷ OGRID No. 228937	⁸ Operator Name MATADOR PRODUCTION COMPANY	⁹ Elevation 2980'

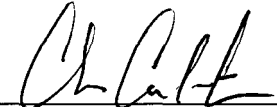
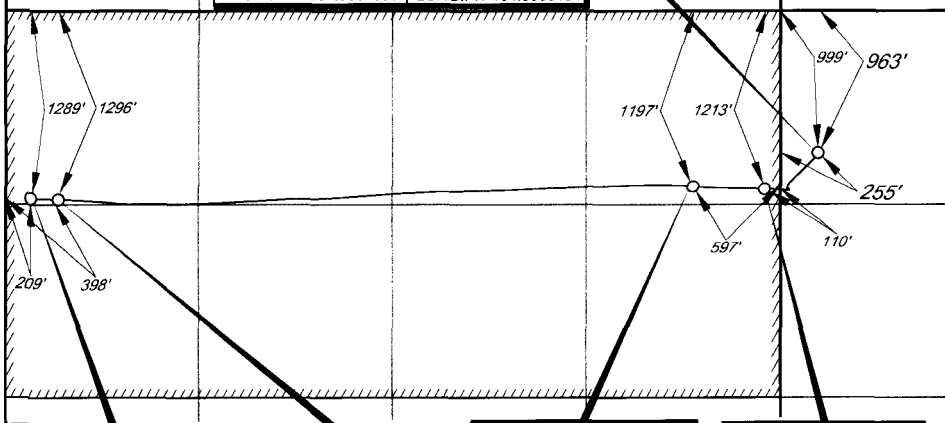

¹⁰Surface Location

UL or lot no.	Section	Township	Range	Lot Idn	Feet from the	North/South line	Feet from the	East/West line	County
D	11	24-S	28-E	-	963'	NORTH	255'	WEST	EDDY

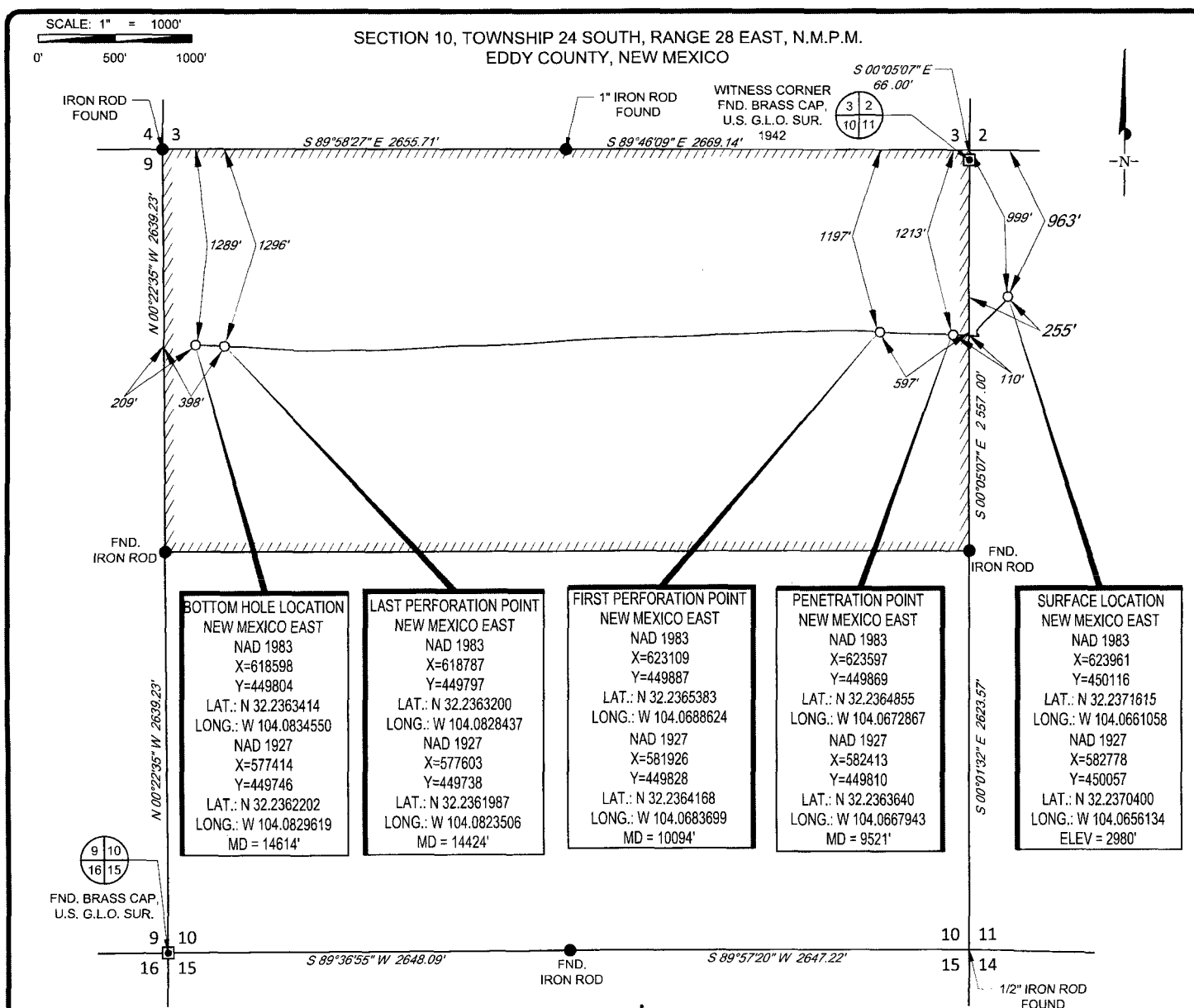
UL or lot no.	Section	Township	Range	Lot Idn	Feet from the	North/South line	Feet from the	East/West line	County
D	10	24-S	28-E	-	1289'	NORTH	209'	WEST	EDDY

¹² Dedicated Acres 320	¹³ Joint or Infill	¹⁴ Consolidation Code	¹⁵ Order No.
--------------------------------------	-------------------------------	----------------------------------	-------------------------

No allowable will be assigned to this completion until all interests have been consolidated or a non-standard unit has been approved by the division.

¹⁶ SURFACE LOCATION NEW MEXICO EAST ELEV = 2980' NAD 1983 X=623961 Y=450116 LAT.: N 32.2371615 LONG.: W 104.0661058 NAD 1927 X=582778 Y=450057 LAT.: N 32.2370400 LONG.: W 104.0656134				¹⁷ OPERATOR CERTIFICATION I hereby certify that the information contained herein is true and complete to the best of my knowledge and belief, and that this organization either owns a working interest or undleased mineral interest in the land including the proposed bottom hole location or has a right to drill this well at this location pursuant to a contract with an owner of such a mineral or working interest, or to a voluntary pooling agreement or a compulsory pooling order heretofore entered by the division.  Signature Date 5/31/17 Chris Carleton Printed Name ccarleton@matadorresources.com E-mail Address	
				¹⁸ SURVEYOR CERTIFICATION I hereby certify that the well location shown on this plat was plotted from field notes of actual surveys made by me or under my supervision, and that the same is true to the best of my belief. 12/20/2016 Date of Survey  Signature and Seal of Professional Surveyor Certificate Number	
BOTTOM HOLE LOCATION NEW MEXICO EAST NAD 1983 X=618598 Y=449804 LAT.: N 32.2363414 LONG.: W 104.0834550 NAD 1927 X=577414 Y=449746 LAT.: N 32.2362202 LONG.: W 104.0829619 MD = 14614'		LAST PERFORATION POINT NEW MEXICO EAST NAD 1983 X=618787 Y=449797 LAT.: N 32.2363200 LONG.: W 104.0828437 NAD 1927 X=577603 Y=449738 LAT.: N 32.2361987 LONG.: W 104.0823506 MD = 14424'		FIRST PERFORATION POINT NEW MEXICO EAST NAD 1983 X=623109 Y=449887 LAT.: N 32.2365383 LONG.: W 104.0688624 NAD 1927 X=581926 Y=449828 LAT.: N 32.2364168 LONG.: W 104.0683699 MD = 10094'	
PENETRATION POINT NEW MEXICO EAST NAD 1983 X=623597 Y=449869 LAT.: N 32.2364855 LONG.: W 104.0672867 NAD 1927 X=582413 Y=449810 LAT.: N 32.2363640 LONG.: W 104.0667943 MD = 9521'					

S:\SURVEY\MATADOR_RESOURCES\GUITAR_10-245-28E_RB_205H\FINAL_PRODUCTS\IAD_GUITAR_10-245-28E_RB_205H.DWG 5/31/2017 9:38:51 AM jstovall




LEASE NAME & WELL NO.: GUITAR 10-24S-28E RB #205H
SECTION 11 TWP 24-S RGE 28-E SURVEY N.M.P.M.
COUNTY EDDY STATE NM ELEVATION 2980'
DESCRIPTION 963' FNL & 255' FWL



TOPOGRAPHIC
LOYALTY INNOVATION LEGACY

1400 EVERMAN PARKWAY, Ste. 197 • FT. WORTH, TEXAS 76140
TELEPHONE: (817) 744-7512 • FAX (817) 744-7548
2903 NORTH BIG SPRING • MIDLAND, TEXAS 79705
TELEPHONE: (432) 682-1653 OR (800) 767-1653 • FAX (432) 682-1743
WWW.TOPOGRAPHIC.COM



Michael Blake Brown, P.S. No. 18329
MAY 30, 2017

GUITAR 10-24S-28E RB #205H AS-COMPLETED	REVISION:	
DATE: 05/30/17		
FILE: AD_GUITAR_10-24S-28E_RB_205H		
DRAWN BY: GJU		
SHEET: 1 OF 1		

NOTES:

1. ORIGINAL DOCUMENT SIZE: 8.5" X 11"
2. ALL BEARINGS, DISTANCES, AND COORDINATE VALUES CONTAINED HEREIN ARE GRID BASED UPON THE NEW MEXICO STATE PLANE COORDINATE SYSTEM, EAST ZONE, U.S. SURVEY FEET, NORTH AMERICAN DATUM 1983.
3. THIS EASEMENT/SERVITUDE LOCATION SHOWN HEREON HAS BEEN SURVEYED ON THE GROUND UNDER MY SUPERVISION AND PREPARED ACCORDING TO THE EVIDENCE FOUND AT THE TIME OF SURVEY, AND DATA PROVIDED BY MATADOR PRODUCTION COMPANY. THIS CERTIFICATION IS MADE AND LIMITED TO THOSE PERSONS OR ENTITIES SHOWN ON THE FACE OF THIS PLAT AND IS NON-TRANSFERABLE. THIS SURVEY IS CERTIFIED FOR THIS TRANSACTION ONLY.

NM OIL CONSERVATION

ARTESIA DISTRICT

FORM C-102

District I
1625 N. French Dr., Hobbs, NM 88240
Phone: (575) 393-6161 Fax: (575) 393-0720
District II
811 S. First St., Artesia, NM 88210
Phone: (575) 748-1283 Fax: (575) 748-9720
District III
1000 Rio Brazos Road, Aztec, NM 87410
Phone: (505) 334-6178 Fax: (505) 334-6170
District IV
1220 S. St. Francis Dr., Santa Fe, NM 87505
Phone: (505) 476-3460 Fax: (505) 476-3462

State of New Mexico
Energy, Minerals & Natural Resources
Department
OIL CONSERVATION DIVISION
1220 South St. Francis Dr.
Santa Fe, NM 87505

JUN 05 2017

Revised August 1, 2011

Submit one copy to appropriate

District Office

☒ AMENDED REPORT

WELL LOCATION AND ACREAGE DEDICATION PLAT

As Drilled

¹ API Number 30-015-43966	² Pool Code 98220	³ Pool Name PURPLE SAGE; WOLF CAMP (GAS)
⁴ Property Code 313717	⁵ Property Name GUITAR 10-24S-28E RB	⁶ Well Number #221H
⁷ GRID No. 228937	⁸ Operator Name MATADOR PRODUCTION COMPANY	⁹ Elevation 2981'

¹⁰Surface Location

UL or lot no.	Section	Township	Range	Lot Idn	Feet from the	North/South line	Feet from the	East/West line	County
D	11	24-S	28-E	-	934'	NORTH	225'	WEST	EDDY

UL or lot no.	Section	Township	Range	Lot Idn	Feet from the	North/South line	Feet from the	East/West line	County
D	10	24-S	28-E	-	320'	NORTH	239'	WEST	EDDY

¹² Dedicated Acres 320	¹³ Joint or Infill	¹⁴ Consolidation Code	¹⁵ Order No.
--------------------------------------	-------------------------------	----------------------------------	-------------------------

No allowable will be assigned to this completion until all interests have been consolidated or a non-standard unit has been approved by the division.

		<p>¹⁷OPERATOR CERTIFICATION</p> <p>I hereby certify that the information contained herein is true and complete to the best of my knowledge and belief, and that this organization either owns a working interest or unleased mineral interest in the land including the proposed bottom hole location or has a right to drill this well at this location pursuant to a contract with an owner of such a mineral or working interest, or to a voluntary pooling agreement or a compulsory pooling order heretofore entered by the division.</p> <p>Signature: <i>Chris Carleton</i> Date: 5/31/17</p> <p>Chris Carleton Printed Name ccarleton@matadorresources.com E-mail Address</p>
<p>FIRST TAKE POINT NEW MEXICO EAST NAD 1927 X=581892 Y=450651 LAT.: N 32.2386801 LONG.: W 104.0684753 NAD 1983 X=623075 Y=450710 LAT.: N 32.2388016 LONG.: W 104.0689679 MD = 10939'</p>	<p>PENETRATION POINT NEW MEXICO EAST NAD 1927 X=582468 Y=450276 LAT.: N 32.2376451 LONG.: W 104.0666140 NAD 1983 X=623651 Y=450335 LAT.: N 32.2377666 LONG.: W 104.0671065 MD = 9477'</p>	<p>¹⁸SURVEYOR CERTIFICATION</p> <p>I hereby certify that the well location shown on this plat was plotted from field notes of actual surveys made by me or under my supervision, and that the same is true to the best of my belief.</p> <p>12/20/2016</p> <p>Date of Survey Signature and Seal of Professional Surveyor MICHAEL B. BROWN NEW MEXICO 18329 PROFESSIONAL SURVEYOR Certificate Number</p>
<p>BOTTOM HOLE LOCATION NEW MEXICO EAST NAD 1927 X=577608 Y=450692 LAT.: N 32.2388840 LONG.: W 104.0828794 NAD 1983 X=618621 Y=450774 LAT.: N 32.2390052 LONG.: W 104.0833726 MD = 15412'</p>	<p>LAST TAKE POINT NEW MEXICO EAST NAD 1927 X=577608 Y=450692 LAT.: N 32.2388204 LONG.: W 104.0823284 NAD 1983 X=618791 Y=450751 LAT.: N 32.2389416 LONG.: W 104.0828215 MD = 15239'</p>	

District I
1625 N. French Dr., Hobbs, NM 88240
Phone: (575) 393-6161 Fax: (575) 393-0720
District II
811 S. First St., Artesia, NM 88210
Phone: (575) 748-1283 Fax: (575) 748-9720
District III
1000 Rio Brazos Road, Aztec, NM 87410
Phone: (505) 334-6178 Fax: (505) 334-6170
District IV
1220 S. St. Francis Dr., Sante Fe, NM 87505
Phone: (505) 476-3460 Fax: (505) 476-3462

NM OIL CONSERVATION

ARTESIA DISTRICT State of New Mexico

Energy, Minerals & Natural Resources

Department

OIL CONSERVATION DIVISION

1220 South St. Francis Dr.

Sante Fe, NM 87505

FORM C-102

Revised August 1, 2011

Submit one copy to appropriate

District Office

☒ AMENDED REPORT

WELL LOCATION AND ACREAGE DEDICATION PLAT

¹ API Number 30-015-43693	² Pool Code 98220	³ Pool Name PURPLE SAGE-WOLFCAMP GAS POOL
⁴ Property Code 313717	⁵ Property Name GUITAR 10-24S-28E RB	⁶ Well Number #222H
⁷ GRID No. 228937	⁸ Operator Name MATADOR PRODUCTION COMPANY	⁹ Elevation 2994'

¹⁰Surface Location

UL or lot no.	Section	Township	Range	Lot Idn	Feet from the	North/South line	Feet from the	East/West line	County
H	10	24-S	28-E	-	1753'	NORTH	205'	EAST	EDDY

UL or lot no.	Section	Township	Range	Lot Idn	Feet from the	North/South line	Feet from the	East/West line	County
E	10	24-S	28-E	-	1623'	NORTH	223'	WEST	EDDY

¹² Dedicated Acres 320	¹³ Joint or Infill	¹⁴ Consolidation Code	¹⁵ Order No.
--------------------------------------	-------------------------------	----------------------------------	-------------------------

No allowable will be assigned to this completion until all interests have been consolidated or a non-standard unit has been approved by the division.

<p>LAST TAKE POINT NEW MEXICO EAST NAD 1927 X=577585 Y=449408 LAT.: N 32.2352894 LONG.: W 104.0824126 MD = 15058'</p>		<p>FIRST TAKE POINT NEW MEXICO EAST NAD 1927 X=581954 Y=449380 LAT.: N 32.2351861 LONG.: W 104.0682823 MD = 10682'</p>		<p>17 OPERATOR CERTIFICATION I hereby certify that the information contained herein is true and complete to the best of my knowledge and belief, and that this organization either owns a working interest or unleased mineral interest in the land including the proposed bottom hole location or has a right to drill this well at this location pursuant to a contract with an owner of such a mineral or working interest, or to a voluntary pooling agreement or a compulsory pooling order heretofore entered by the division.</p> <p><i>Chris Carleton</i> 2/21/17 Signature Date</p> <p>Chris Carleton Printed Name</p> <p>ccarleton@matadorresources.com E-mail Address</p>	
<p>BOTTOM HOLE LOCATION NEW MEXICO EAST NAD 1927 X=577430 Y=449411 LAT.: N 32.2353009 LONG.: W 104.0829122 MD = 15214'</p>		<p>SURFACE LOCATION NEW MEXICO EAST NAD 1927 X=582319 Y=449271 LAT.: N 32.2348816 LONG.: W 104.0671024</p>		<p>18 SURVEYOR CERTIFICATION I hereby certify that the well location shown on this plat was plotted from field notes of actual surveys made by me or under my supervision, and that the same is true to the best of my belief.</p> <p>09/15/2014 Date of Survey</p> <p><i>Michael B. Brown</i> Signature and Seal of Professional Surveyor</p> <p>18329 Certificate Number</p>	
<p>PENETRATION POINT NEW MEXICO EAST NAD 1927 X=582496 Y=449355 LAT.: N 32.2351121 LONG.: W 104.0665293 MD = 9486'</p>					

District I
1625 N. French Dr., Hobbs, NM 88240
Phone: (575) 393-6161 Fax: (575) 393-0720
District II
811 S. First St., Artesia, NM 88210
Phone: (575) 748-1283 Fax: (575) 748-9720
District III
1000 Rio Brazos Road, Aztec, NM 87410
Phone: (505) 334-6178 Fax: (505) 334-6170
District IV
1220 S. St. Francis Dr., Santa Fe, NM 87505
Phone: (505) 476-3460 Fax: (505) 476-3462

State of New Mexico
Energy, Minerals & Natural Resources
Department
OIL CONSERVATION DIVISION
1220 South St. Francis Dr.
Santa Fe, NM 87505

FORM C-102

Revised August 1, 2011

Submit one copy to appropriate

District Office

☐ AMENDED REPORT

WELL LOCATION AND ACREAGE DEDICATION PLAT

¹ API Number 30-015-55124	² Pool Code 42800	³ Pool Name Malaga; Bone Spring, North
⁴ Property Code 335944	⁵ Property Name PRATER 10&9 24S-28E RB	⁶ Well Number 113H
⁷ OGRID No. 228937	⁸ Operator Name MATADOR PRODUCTION COMPANY	⁹ Elevation 2999'

¹⁰Surface Location

UL or lot no.	Section	Township	Range	Lot Idn	Feet from the	North/South line	Feet from the	East/West line	County
L	11	24-S	28-E	-	1801'	SOUTH	202'	WEST	EDDY

¹¹Bottom Hole Location If Different From Surface

UL or lot no.	Section	Township	Range	Lot Idn	Feet from the	North/South line	Feet from the	East/West line	County
L	9	24-S	28-E	-	1980'	SOUTH	60'	WEST	EDDY

¹² Dedicated Acres 320	¹³ Joint or Infill	¹⁴ Consolidation Code	¹⁵ Order No.
--------------------------------------	-------------------------------	----------------------------------	-------------------------

No allowable will be assigned to this completion until all interests have been consolidated or a non-standard unit has been approved by the division.

¹⁶				¹⁷ OPERATOR CERTIFICATION I hereby certify that the information contained herein is true and complete to the best of my knowledge and belief, and that this organization either owns a working interest or unleased mineral interest in the land including the proposed bottom hole location or has a right to drill this well at this location pursuant to a contract with an owner of such a mineral or working interest, or to a voluntary pooling agreement or a compulsory pooling order heretofore entered by the division. Signature: <i>Hanna Bollenbach</i> Date: 9/7/23 Printed Name: Hanna Bollenbach E-mail Address: hanna.bollenbach@matadorresources.com					
¹⁸ SURVEYOR CERTIFICATION I hereby certify that the well location shown on this plat was plotted from field notes of actual surveys made by me or under my supervision, and that the same is true to the best of my belief. Date of Survey: 05/20/2022 Signature and Seal: <i>ANGEL M. BARRERA</i> Certificate Number: 25116				¹⁹ <table border="1"> <tr> <th>BOTTOM HOLE LOCATION NEW MEXICO EAST NAD 1927 X=572018 Y=447678 LAT.: N 32.2305703 LONG.: W 104.1004289 NAD 1983 X=613201 Y=447737 LAT.: N 32.2306913 LONG.: W 104.1009225</th> <th>LAST PERFORATION POINT NEW MEXICO EAST NAD 1927 X=572058 Y=447679 LAT.: N 32.2305708 LONG.: W 104.1002995 NAD 1983 X=613241 Y=447737 LAT.: N 32.2306919 LONG.: W 104.1007931</th> <th>FIRST PERFORATION POINT NEW MEXICO EAST NAD 1927 X=582426 Y=447756 LAT.: N 32.2307175 LONG.: W 104.0667705 NAD 1983 X=623609 Y=447815 LAT.: N 32.2308391 LONG.: W 104.0672627</th> <th>SURFACE LOCATION NEW MEXICO EAST NAD 1927 X=582728 Y=447573 LAT.: N 32.2302111 LONG.: W 104.0657942 NAD 1983 X=623911 Y=447631 LAT.: N 32.2303327 LONG.: W 104.0662864</th> </tr> </table>		BOTTOM HOLE LOCATION NEW MEXICO EAST NAD 1927 X=572018 Y=447678 LAT.: N 32.2305703 LONG.: W 104.1004289 NAD 1983 X=613201 Y=447737 LAT.: N 32.2306913 LONG.: W 104.1009225	LAST PERFORATION POINT NEW MEXICO EAST NAD 1927 X=572058 Y=447679 LAT.: N 32.2305708 LONG.: W 104.1002995 NAD 1983 X=613241 Y=447737 LAT.: N 32.2306919 LONG.: W 104.1007931	FIRST PERFORATION POINT NEW MEXICO EAST NAD 1927 X=582426 Y=447756 LAT.: N 32.2307175 LONG.: W 104.0667705 NAD 1983 X=623609 Y=447815 LAT.: N 32.2308391 LONG.: W 104.0672627	SURFACE LOCATION NEW MEXICO EAST NAD 1927 X=582728 Y=447573 LAT.: N 32.2302111 LONG.: W 104.0657942 NAD 1983 X=623911 Y=447631 LAT.: N 32.2303327 LONG.: W 104.0662864
BOTTOM HOLE LOCATION NEW MEXICO EAST NAD 1927 X=572018 Y=447678 LAT.: N 32.2305703 LONG.: W 104.1004289 NAD 1983 X=613201 Y=447737 LAT.: N 32.2306913 LONG.: W 104.1009225	LAST PERFORATION POINT NEW MEXICO EAST NAD 1927 X=572058 Y=447679 LAT.: N 32.2305708 LONG.: W 104.1002995 NAD 1983 X=613241 Y=447737 LAT.: N 32.2306919 LONG.: W 104.1007931	FIRST PERFORATION POINT NEW MEXICO EAST NAD 1927 X=582426 Y=447756 LAT.: N 32.2307175 LONG.: W 104.0667705 NAD 1983 X=623609 Y=447815 LAT.: N 32.2308391 LONG.: W 104.0672627	SURFACE LOCATION NEW MEXICO EAST NAD 1927 X=582728 Y=447573 LAT.: N 32.2302111 LONG.: W 104.0657942 NAD 1983 X=623911 Y=447631 LAT.: N 32.2303327 LONG.: W 104.0662864						

District I
1625 N. French Dr., Hobbs, NM 88240
Phone: (575) 393-6161 Fax: (575) 393-0720
District II
811 S. First St., Artesia, NM 88210
Phone: (575) 748-1283 Fax: (575) 748-9720
District III
1000 Rio Brazos Road, Aztec, NM 87410
Phone: (505) 334-6178 Fax: (505) 334-6170
District IV
1220 S. St. Francis Dr., Santa Fe, NM 87505
Phone: (505) 476-3460 Fax: (505) 476-3462

State of New Mexico
Energy, Minerals & Natural Resources
Department
OIL CONSERVATION DIVISION
1220 South St. Francis Dr.
Santa Fe, NM 87505

FORM C-102

Revised August 1, 2011

Submit one copy to appropriate

District Office

☐ AMENDED REPORT

WELL LOCATION AND ACREAGE DEDICATION PLAT

¹ API Number 30-015-55121	² Pool Code 42000	³ Pool Name Malaga; Bone Spring, north
⁴ Property Code 335944	⁵ Property Name PRATER 10&9-24S-28E RB	⁶ Well Number 114H
⁷ OGRID No. 220137	⁸ Operator Name MATADOR PRODUCTION COMPANY	⁹ Elevation 2999'

¹⁰Surface Location

UL or lot no.	Section	Township	Range	Lot Idn	Feet from the	North/South line	Feet from the	East/West line	County
L	11	24-S	28-E	-	1771'	SOUTH	202'	WEST	EDDY

¹¹Bottom Hole Location If Different From Surface

UL or lot no.	Section	Township	Range	Lot Idn	Feet from the	North/South line	Feet from the	East/West line	County
M	9	24-S	28-E	-	660'	SOUTH	60'	WEST	EDDY

¹² Dedicated Acres 320	¹³ Joint or Infill	¹⁴ Consolidation Code	¹⁵ Order No.
--------------------------------------	-------------------------------	----------------------------------	-------------------------

No allowable will be assigned to this completion until all interests have been consolidated or a non-standard unit has been approved by the division.

				<p>¹⁷OPERATOR CERTIFICATION</p> <p>I hereby certify that the information contained herein is true and complete to the best of my knowledge and belief, and that this organization either owns a working interest or unleased mineral interest in the land including the proposed bottom hole location or has a right to drill this well at this location pursuant to a contract with an owner of such a mineral or working interest, or to a voluntary pooling agreement or a compulsory pooling order heretofore entered by the division.</p> <p>Signature: <i>Hanna Bollenbach</i> Date: 9/7/23</p> <p>Printed Name: Hanna Bollenbach</p> <p>E-mail Address: hanna.bollenbach@matadorresources.com</p>	
<p>¹⁸SURVEYOR CERTIFICATION</p> <p>I hereby certify that the well location shown on this plat was plotted from field notes of actual surveys made by me or under my supervision, and that the same is true to the best of my belief.</p> <p>05/20/2022</p> <p>Date of Survey</p> <p>Signature and Seal: <i>ANGELA M. BREA</i></p> <p>ANGELA M. BREA NEW MEXICO 25118 PROFESSIONAL SURVEYOR</p> <p>Certificate Number:</p>				<p>BOTTOM HOLE LOCATION NEW MEXICO EAST NAD 1927 X=572007 Y=446358 LAT.: N 32.2269412 LONG.: W 104.1004733 NAD 1983 X=613190 Y=446417 LAT.: N 32.2270623 LONG.: W 104.1009668</p> <p>LAST PERFORATION POINT NEW MEXICO EAST NAD 1927 X=572047 Y=446358 LAT.: N 32.2269418 LONG.: W 104.1003439 NAD 1983 X=613230 Y=446417 LAT.: N 32.2270629 LONG.: W 104.1008374</p> <p>FIRST PERFORATION POINT NEW MEXICO EAST NAD 1927 X=582426 Y=446436 LAT.: N 32.2270889 LONG.: W 104.0667793 NAD 1983 X=623610 Y=446495 LAT.: N 32.2272106 LONG.: W 104.0672714</p> <p>SURFACE LOCATION NEW MEXICO EAST NAD 1927 X=582728 Y=447543 LAT.: N 32.2301287 LONG.: W 104.0657950 NAD 1983 X=623911 Y=447601 LAT.: N 32.2302503 LONG.: W 104.0662872</p>	

District I
1625 N. French Dr., Hobbs, NM 88240
Phone: (505) 393-6161 Fax: (505) 393-0720
District II
811 S. First St., Artesia, NM 88210
Phone: (505) 748-1283 Fax: (505) 748-9720
District III
1000 Rio Brazos Road, Aztec, NM 87410
Phone: (505) 334-6178 Fax: (505) 334-6170
District IV
1220 S. St. Francis Dr., Santa Fe, NM 87505
Phone: (505) 476-3460 Fax: (505) 476-3462

State of New Mexico
Energy, Minerals & Natural Resources
Department
OIL CONSERVATION DIVISION
1220 South St. Francis Dr.
Santa Fe, NM 87505

FORM C-102
Revised August 1, 2011
Submit one copy to appropriate
District Office

☐ AMENDED REPORT

WELL LOCATION AND ACREAGE DEDICATION PLAT

¹ API Number 30-015-55122		² Pool Code 42800		³ Pool Name Malaga; Bone Spring, North	
⁴ Property Code 335944		⁵ Property Name PRATER 10&9-24S-28E RB			⁶ Well Number 123H
⁷ GRID No. 228937		⁸ Operator Name MATADOR PRODUCTION COMPANY			⁹ Elevation 2999'
¹⁰ Surface Location					
UL or lot no. L	Section 11	Township 24-S	Range 28-E	Lot Idn -	Feet from the 1801'
					North/South line SOUTH
					Feet from the 232'
					East/West line WEST
					County EDDY
¹¹ Bottom Hole Location If Different From Surface					
UL or lot no. L	Section 9	Township 24-S	Range 28-E	Lot Idn -	Feet from the 2316'
					North/South line SOUTH
					Feet from the 110'
					East/West line WEST
					County EDDY
¹² Dedicated Acres 320		¹³ Joint or Infill		¹⁴ Consolidation Code	
				¹⁵ Order No.	

No allowable will be assigned to this completion until all interests have been consolidated or a non-standard unit has been approved by the division.

		<p>¹⁷OPERATOR CERTIFICATION</p> <p>I hereby certify that the information contained herein is true and complete to the best of my knowledge and belief, and that this organization either owns a working interest or undivided mineral interest in the land including the proposed bottom hole location or has a right to drill this well at this location pursuant to a contract with an owner of such a mineral or working interest, or to a voluntary pooling agreement or a compulsory pooling order heretofore entered by the division.</p> <p><i>Hanna Bollerbach</i> 9/7/23 Signature Hanna Bollerbach Printed Name hanna.bollerbach@matadorresources.com E-mail Address</p>
<p>NEW MEXICO EAST NAD 1983</p>		<p>¹⁸SURVEYOR CERTIFICATION</p> <p>I hereby certify that the well location shown on this plat was plotted from field notes of actual surveys made by me or under my supervision, and that the same is true to the best of my belief.</p> <p>05/20/2022</p> <p>Date of Survey Signature and Seal of Professional Surveyor</p> <p>ANGEL M. BAEZA NEW MEXICO 25116 PROFESSIONAL SURVEYOR</p>
<p><u>SURFACE LOCATION (SHL)</u></p> <p>1801' FSL - SEC. 11 232' FWL - SEC. 11 X=623941 Y=447631 LAT.: N 32.2303318 LONG.: W 104.0661892</p>	<p><u>KICK OFF POINT (KOP)</u></p> <p>2294' FSL - SEC. 10 50' FEL - SEC. 10 X=623659 Y=448128 LAT.: N 32.2317008 LONG.: W 104.0670990</p>	<p><u>FIRST PERF. POINT (FPP)</u></p> <p>2293' FSL - SEC. 10 100' FEL - SEC. 10 X=623609 Y=448128 LAT.: N 32.2317004 LONG.: W 104.0672607</p>
<p><u>LAST PERF. POINT (LPP)</u></p> <p><u>BOTTOM HOLE LOCATION (BHL)</u></p> <p>2316' FSL - SEC. 9 110' FWL - SEC. 9 X=613254 Y=448073 LAT.: N 32.2316157 LONG.: W 104.1007495</p>	<p><u>NEW MEXICO EAST NAD 1927</u></p> <p><u>SURFACE LOCATION (SHL)</u> X=562788 Y=447572 LAT.: N 32.2302102 LONG.: W 104.0656970</p> <p><u>KICK OFF POINT (KOP)</u> X=562475 Y=448070 LAT.: N 32.2315782 LONG.: W 104.0660567</p> <p><u>LAST PERF. POINT (LPP)</u> X=562425 Y=448089 LAT.: N 32.2315789 LONG.: W 104.0667884</p> <p><u>BOTTOM HOLE LOCATION (BHL)</u> X=572071 Y=448015 LAT.: N 32.2314846 LONG.: W 104.1002559</p>	

District I
1625 N. French Dr., Hobbs, NM 88240
Phone: (575) 393-6161 Fax: (575) 393-0720
District II
811 S. First St., Artesia, NM 88210
Phone: (575) 748-1283 Fax: (575) 748-9720
District III
1000 Rio Brazos Road, Aztec, NM 87410
Phone: (505) 334-6178 Fax: (505) 334-6170
District IV
1220 S. St. Francis Dr., Santa Fe, NM 87505
Phone: (505) 476-3460 Fax: (505) 476-3462

State of New Mexico
Energy, Minerals & Natural Resources
Department
OIL CONSERVATION DIVISION
1220 South St. Francis Dr.
Santa Fe, NM 87505

FORM C-102
Revised August 1, 2011
Submit one copy to appropriate
District Office

☐ AMENDED REPORT

WELL LOCATION AND ACREAGE DEDICATION PLAT

¹ API Number 30-015-55123		² Pool Code 42800		³ Pool Name Malaga; Bone Spring, North	
⁴ Property Code 335944		⁵ Property Name PRATER 10&9-24S-28E RB		⁶ Well Number 124H	
⁷ GRID No. 128937		⁸ Operator Name MATADOR PRODUCTION COMPANY		⁹ Elevation 2999'	
¹⁰ Surface Location					
UL or lot no. L	Section 11	Township 24-S	Range 28-E	Lot Idn -	Feet from the 1771'
		North/South line SOUTH		Feet from the 232'	East/West line WEST
				County EDDY	
¹¹ Bottom Hole Location If Different From Surface					
UL or lot no. M	Section 9	Township 24-S	Range 28-E	Lot Idn -	Feet from the 993'
		North/South line SOUTH		Feet from the 110'	East/West line WEST
				County EDDY	
¹² Dedicated Acres 320		¹³ Joint or Infill		¹⁴ Consolidation Code	
				¹⁵ Order No.	

No allowable will be assigned to this completion until all interests have been consolidated or a non-standard unit has been approved by the division.

		<p>¹⁷OPERATOR CERTIFICATION</p> <p>I hereby certify that the information contained herein is true and complete to the best of my knowledge and belief, and that this organization either owns a working interest or undivided mineral interest in the land including the proposed bottom hole location or has a right to drill this well at this location pursuant to a contract with an owner of such a mineral or working interest, or to a voluntary pooling agreement or a compulsory pooling order heretofore entered by the division.</p> <p><i>Hanna Bollenbach</i> 9/17/23 Signature Date Hanna Bollenbach Printed Name hanna.bollenbach@matadorresources.com E-mail Address</p>				
<p>NEW MEXICO EAST NAD 1983</p>		<p>¹⁸SURVEYOR CERTIFICATION</p> <p>I hereby certify that the well location shown on this plat was plotted from field notes of actual surveys made by me or under my supervision, and that the same is true to the best of my belief.</p> <p>05/20/2022 Date of Survey Signature and Seal of Professional Surveyor</p> <p><i>ANGEL M. BAEZA</i> NEW MEXICO PROFESSIONAL SURVEYOR 35116</p>				
<p><u>SURFACE LOCATION (SHL)</u></p> <p>1771' FSL - SEC. 11 232' FWL - SEC. 11 X=623941 Y=447601 LAT.: N 32.2302493 LONG.: W 104.0661902</p>	<p><u>KICK OFF POINT (KOP)</u></p> <p>982' FSL - SEC. 10 50' FEL - SEC. 10 X=623659 Y=446817 LAT.: N 32.2280949 LONG.: W 104.0671076</p>	<p><u>FIRST PERF. POINT (FPP)</u></p> <p>982' FSL - SEC. 10 100' FEL - SEC. 10 X=623609 Y=446816 LAT.: N 32.2280943 LONG.: W 104.0672693</p>				
<p><u>LAST PERF. POINT (LPP)</u> <u>BOTTOM HOLE LOCATION (BHL)</u></p> <p>993' FSL - SEC. 9 110' FWL - SEC. 9 X=613243 Y=446750 LAT.: N 32.2279787 LONG.: W 104.1007939</p>	<p><u>NEW MEXICO EAST NAD 1927</u></p> <table border="1"> <tr> <td><u>SURFACE LOCATION (SHL)</u> X=582758 Y=447542 LAT.: N 32.2301277 LONG.: W 104.0658980</td> <td><u>KICK OFF POINT (KOP)</u> X=582076 Y=446758 LAT.: N 32.2279753 LONG.: W 104.0658154</td> </tr> <tr> <td><u>FIRST PERF. POINT (FPP)</u> X=582028 Y=446758 LAT.: N 32.2279721 LONG.: W 104.0687711</td> <td><u>LAST PERF. POINT (LPP)</u> X=572060 Y=446692 LAT.: N 32.2285819 LONG.: W 104.1003004</td> </tr> </table>		<u>SURFACE LOCATION (SHL)</u> X=582758 Y=447542 LAT.: N 32.2301277 LONG.: W 104.0658980	<u>KICK OFF POINT (KOP)</u> X=582076 Y=446758 LAT.: N 32.2279753 LONG.: W 104.0658154	<u>FIRST PERF. POINT (FPP)</u> X=582028 Y=446758 LAT.: N 32.2279721 LONG.: W 104.0687711	<u>LAST PERF. POINT (LPP)</u> X=572060 Y=446692 LAT.: N 32.2285819 LONG.: W 104.1003004
<u>SURFACE LOCATION (SHL)</u> X=582758 Y=447542 LAT.: N 32.2301277 LONG.: W 104.0658980	<u>KICK OFF POINT (KOP)</u> X=582076 Y=446758 LAT.: N 32.2279753 LONG.: W 104.0658154					
<u>FIRST PERF. POINT (FPP)</u> X=582028 Y=446758 LAT.: N 32.2279721 LONG.: W 104.0687711	<u>LAST PERF. POINT (LPP)</u> X=572060 Y=446692 LAT.: N 32.2285819 LONG.: W 104.1003004					

District I
1625 N. French Dr., Hobbs, NM 88240
Phone: (575) 393-6161 Fax: (575) 393-0720
District II
811 S. First St., Artesia, NM 88210
Phone: (575) 748-1283 Fax: (575) 748-9720
District III
1000 Rio Brazos Road, Aztec, NM 87410
Phone: (505) 334-6178 Fax: (505) 334-6170
District IV
1220 S. St. Francis Dr., Santa Fe, NM 87505
Phone: (505) 476-3460 Fax: (505) 476-3462

State of New Mexico
Energy, Minerals & Natural Resources
Department
OIL CONSERVATION DIVISION
1220 South St. Francis Dr.
Santa Fe, NM 87505

FORM C-102

Revised August 1, 2011

Submit one copy to appropriate

District Office

☐ AMENDED REPORT

WELL LOCATION AND ACREAGE DEDICATION PLAT

¹ API Number 30-015-55330	² Pool Code 42000	³ Pool Name Malaga; Bone Spring, North
⁴ Property Code 335944	⁵ Property Name PRATER 10&9-24S-28E RB	⁶ Well Number 133H
⁷ OGRID No. 229937	⁸ Operator Name MATADOR PRODUCTION COMPANY	⁹ Elevation 2999'

¹⁰Surface Location

UL or lot no.	Section	Township	Range	Lot Idn	Feet from the	North/South line	Feet from the	East/West line	County
L	11	24-S	28-E	-	1691'	SOUTH	201'	WEST	EDDY

¹¹Bottom Hole Location If Different From Surface

UL or lot no.	Section	Township	Range	Lot Idn	Feet from the	North/South line	Feet from the	East/West line	County
L	9	24-S	28-E	-	1980'	SOUTH	60'	WEST	EDDY

¹² Dedicated Acres 320	¹³ Joint or Infill	¹⁴ Consolidation Code	¹⁵ Order No.
---	-------------------------------	----------------------------------	-------------------------

No allowable will be assigned to this completion until all interests have been consolidated or a non-standard unit has been approved by the division.

¹⁶				¹⁷ OPERATOR CERTIFICATION I hereby certify that the information contained herein is true and complete to the best of my knowledge and belief, and that this organization either owns a working interest or unleased mineral interest in the land including the proposed bottom hole location or has a right to drill this well at this location pursuant to a contract with an owner of such a mineral or working interest, or to a voluntary pooling agreement or a compulsory pooling order heretofore entered by the division. Signature: <i>Hanna Bollenbach</i> Date: 9/7/23 Printed Name: Hanna Bollenbach E-mail Address: hanna.bollenbach@matadorresources.com									
¹⁸ SURVEYOR CERTIFICATION I hereby certify that the well location shown on this plat was plotted from field notes of actual surveys made by me or under my supervision, and that the same is true to the best of my belief. Date of Survey: 02/22/2023 Signature and Seal of Professional Surveyor: <i>Angela M. Breza</i> Certificate Number: 25116				<table border="1"> <tr> <th>BOTTOM HOLE LOCATION NEW MEXICO EAST</th> <th>LAST PERFORATION POINT NEW MEXICO EAST</th> <th>FIRST PERFORATION POINT NEW MEXICO EAST</th> <th>SURFACE LOCATION NEW MEXICO EAST</th> </tr> <tr> <td>NAD 1927 X=572018 Y=447678 LAT.: N 32.2305703 LONG.: W 104.1004289 NAD 1983 X=613201 Y=447737 LAT.: N 32.2306913 LONG.: W 104.1009225</td> <td>NAD 1927 X=572058 Y=447679 LAT.: N 32.2305708 LONG.: W 104.1002995 NAD 1983 X=613241 Y=447737 LAT.: N 32.2306919 LONG.: W 104.1007931</td> <td>NAD 1927 X=582426 Y=447756 LAT.: N 32.2307175 LONG.: W 104.0667705 NAD 1983 X=623609 Y=447815 LAT.: N 32.2308391 LONG.: W 104.0672627</td> <td>NAD 1927 X=582727 Y=447463 LAT.: N 32.2299088 LONG.: W 104.0657979 NAD 1983 X=623911 Y=447521 LAT.: N 32.2300304 LONG.: W 104.0662901</td> </tr> </table>		BOTTOM HOLE LOCATION NEW MEXICO EAST	LAST PERFORATION POINT NEW MEXICO EAST	FIRST PERFORATION POINT NEW MEXICO EAST	SURFACE LOCATION NEW MEXICO EAST	NAD 1927 X=572018 Y=447678 LAT.: N 32.2305703 LONG.: W 104.1004289 NAD 1983 X=613201 Y=447737 LAT.: N 32.2306913 LONG.: W 104.1009225	NAD 1927 X=572058 Y=447679 LAT.: N 32.2305708 LONG.: W 104.1002995 NAD 1983 X=613241 Y=447737 LAT.: N 32.2306919 LONG.: W 104.1007931	NAD 1927 X=582426 Y=447756 LAT.: N 32.2307175 LONG.: W 104.0667705 NAD 1983 X=623609 Y=447815 LAT.: N 32.2308391 LONG.: W 104.0672627	NAD 1927 X=582727 Y=447463 LAT.: N 32.2299088 LONG.: W 104.0657979 NAD 1983 X=623911 Y=447521 LAT.: N 32.2300304 LONG.: W 104.0662901
BOTTOM HOLE LOCATION NEW MEXICO EAST	LAST PERFORATION POINT NEW MEXICO EAST	FIRST PERFORATION POINT NEW MEXICO EAST	SURFACE LOCATION NEW MEXICO EAST										
NAD 1927 X=572018 Y=447678 LAT.: N 32.2305703 LONG.: W 104.1004289 NAD 1983 X=613201 Y=447737 LAT.: N 32.2306913 LONG.: W 104.1009225	NAD 1927 X=572058 Y=447679 LAT.: N 32.2305708 LONG.: W 104.1002995 NAD 1983 X=613241 Y=447737 LAT.: N 32.2306919 LONG.: W 104.1007931	NAD 1927 X=582426 Y=447756 LAT.: N 32.2307175 LONG.: W 104.0667705 NAD 1983 X=623609 Y=447815 LAT.: N 32.2308391 LONG.: W 104.0672627	NAD 1927 X=582727 Y=447463 LAT.: N 32.2299088 LONG.: W 104.0657979 NAD 1983 X=623911 Y=447521 LAT.: N 32.2300304 LONG.: W 104.0662901										

District I
1625 N. French Dr., Hobbs, NM 88240
Phone: (575) 393-6161 Fax: (575) 393-0720
District II
811 S. First St., Artesia, NM 88210
Phone: (575) 748-1283 Fax: (575) 748-9720
District III
1000 Rio Brazos Road, Aztec, NM 87410
Phone: (505) 334-6178 Fax: (505) 334-6170
District IV
1220 S. St. Francis Dr., Santa Fe, NM 87505
Phone: (505) 476-3460 Fax: (505) 476-3462

State of New Mexico
Energy, Minerals & Natural Resources
Department
OIL CONSERVATION DIVISION
1220 South St. Francis Dr.
Santa Fe, NM 87505

FORM C-102

Revised August 1, 2011

Submit one copy to appropriate

District Office

☐ AMENDED REPORT

WELL LOCATION AND ACREAGE DEDICATION PLAT

¹ API Number 30-015-55331	² Pool Code 42800	³ Pool Name Malaga; Bone Spring, North
⁴ Property Code 335944	⁵ Property Name PRATER 10&9-24S-28E RB	⁶ Well Number 134H
⁷ OGRID No. 228937	⁸ Operator Name MATADOR PRODUCTION COMPANY	⁹ Elevation 2999'

¹⁰Surface Location

UL or lot no.	Section	Township	Range	Lot Idn	Feet from the	North/South line	Feet from the	East/West line	County
L	11	24-S	28-E	-	1691'	SOUTH	231'	WEST	EDDY

¹¹Bottom Hole Location If Different From Surface

UL or lot no.	Section	Township	Range	Lot Idn	Feet from the	North/South line	Feet from the	East/West line	County
M	9	24-S	28-E	-	660'	SOUTH	60'	WEST	EDDY

¹² Dedicated Acres 320	¹³ Joint or Infill	¹⁴ Consolidation Code	¹⁵ Order No.
---	-------------------------------	----------------------------------	-------------------------

No allowable will be assigned to this completion until all interests have been consolidated or a non-standard unit has been approved by the division.

¹⁶				¹⁷ OPERATOR CERTIFICATION I hereby certify that the information contained herein is true and complete to the best of my knowledge and belief, and that this organization either owns a working interest or unleased mineral interest in the land including the proposed bottom hole location or has a right to drill this well at this location pursuant to a contract with an owner of such a mineral or working interest, or to a voluntary pooling agreement or a compulsory pooling order heretofore entered by the division. Signature: <i>Hanna Bollenbach</i> Date: 9/7/23 Printed Name: Hanna Bollenbach E-mail Address: hanna.bollenbach@matadorresources.com	
¹⁸ SURVEYOR CERTIFICATION I hereby certify that the well location shown on this plat was plotted from field notes of actual surveys made by me or under my supervision, and that the same is true to the best of my belief. Date of Survey: 02/22/2023 Signature and Seal: <i>ANGEL M. BREA</i> Certificate Number: 25116				BOTTOM HOLE LOCATION NEW MEXICO EAST NAD 1927 X=572007 Y=446358 LAT.: N 32.2269412 LONG.: W 104.1004733 NAD 1983 X=613190 Y=446417 LAT.: N 32.2270623 LONG.: W 104.1009668	
LAST PERFORATION POINT NEW MEXICO EAST NAD 1927 X=572047 Y=446358 LAT.: N 32.2269418 LONG.: W 104.1003439 NAD 1983 X=613230 Y=446417 LAT.: N 32.2270629 LONG.: W 104.1008374				FIRST PERFORATION POINT NEW MEXICO EAST NAD 1927 X=582426 Y=446436 LAT.: N 32.2270889 LONG.: W 104.0667793 NAD 1983 X=623610 Y=446495 LAT.: N 32.2272106 LONG.: W 104.0672714	
SURFACE LOCATION NEW MEXICO EAST NAD 1927 X=582757 Y=447462 LAT.: N 32.2299080 LONG.: W 104.0657009 NAD 1983 X=623941 Y=447521 LAT.: N 32.2300296 LONG.: W 104.0661930					

Federal Communitization Agreement

Contract No. _____

THIS AGREEMENT entered into as of the **1st** day of **April, 2024**, by and between the parties subscribing, ratifying, or consenting hereto, such parties being hereinafter referred to as "parties hereto."

WITNESSETH:

WHEREAS, the Act of February 25, 1920 (41 Stat. 437), as amended and supplemented, authorizes communitization or drilling agreements communitizing or pooling a Federal oil and gas lease, or any portion thereof, with other lands, whether or not owned by the United States, when separate tracts under such Federal lease cannot be independently developed and operated in conformity with an established well-spacing program for the field or area and such communitization or pooling is determined to be in the public interest; and

WHEREAS, the parties hereto own working, royalty or other leasehold interests, or operating rights under the oil and gas leases and lands subject to this agreement which cannot be independently developed and operated in conformity with the well-spacing program established for the field or area in which said lands are located; and

WHEREAS, the parties hereto desire to communitize and pool their respective mineral interests in lands subject to this agreement for the purpose of developing and producing communitized substances in accordance with the terms and conditions of this agreement:

NOW, THEREFORE, in consideration of the premises and the mutual advantages to the parties hereto, it is mutually covenanted and agreed by and between the parties hereto as follows:

1. The lands covered by this agreement (hereinafter referred to as "communitized area") are described as follows:

N2N2 of Sections 9 & 10, Township 24 South, Range 28 East, Eddy County, New Mexico.

Containing **320.00** acres, and this agreement shall include only the Bone Spring Formation underlying said lands and the oil and gas hereafter referred to as "communitized substances," producible from such formation.

2. Attached hereto, and made a part of this agreement for all purposes is Exhibit "A", a plat designating the communitized area and, Exhibit "B", designating the

Emmett Fed Com #111H – Federal Comm Agreement

operator of the communitized area and showing the acreage, percentage and ownership of oil and gas interests in all lands within the communitized area, and the authorization, if any, for communitizing or pooling any patented or fee lands within the communitized area.

3. The Operator of the communitized area shall be **Matador Production Company 5400 Lyndon B Johnson Fwy, Suite 1500, Dallas, Texas, 75240**. All matters of operations shall be governed by the operator under and pursuant to the terms and provisions of this agreement. A successor operator may be designated by the owners of the working interest in the communitized area and four (4) executed copies of a designation of successor operator shall be filed with the Authorized Officer.
4. Operator shall furnish the Secretary of the Interior, or his authorized representative, with a log and history of any well drilled on the communitized area, monthly reports of operations, statements of oil and gas sales and royalties and such other reports as are deemed necessary to compute monthly the royalty due the United States, as specified in the applicable oil and gas operating regulations.
5. The communitized area shall be developed and operated as an entirety, with the understanding and agreement between the parties hereto that all communitized substances produced there from shall be allocated among the leaseholds comprising said area in the proportion that the acreage interest of each leasehold bears to the entire acreage interest committed to this agreement.

If the communitized area approved in this Agreement contains unleased Federal lands, the value of $1/8^{\text{th}}$ or $12 \frac{1}{2}$ percent for the Federal lands, of the production that would be allocated to such Federal lands, described above, if such lands were leased, committed and entitled to participation, shall be payable as compensatory royalties to the Federal government. The remaining $7/8^{\text{th}}$ should be placed into an escrow account set up by the operator. Parties to the Agreement holding working interest in committed leases within the applicable communitized area are responsible for such royalty payments on the volume of the production reallocated from the unleased Federal lands to their communitized tracts as set forth in Exhibit "B" attached hereto. The value of such production subject to the payment of said royalties shall be determined pursuant to the method set forth in 30 CFR Part 1206 for the unleased Federal lands. Payment of compensatory royalties on the production reallocated from the unleased Federal lands to the committed tracts within the communitized area shall fulfill the Federal royalty obligation for such production. Payment of compensatory royalties, as provided herein, shall accrue from the date the committed tracts in the communitized area that includes unleased Federal land receive a production allocation, and shall be due and payable by the last day of the calendar month next following the calendar month of actual production. Payment due under this provision shall end when the Federal tract is leased or when production of communitized substances ceases within the

communitized area and the Communitization Agreement is terminated, whichever occurs first.

Any party acquiring a Federal lease of the unleased Federal lands included in the communitized area established hereunder, will be subject to this Agreement as of the effective date of the Federal leases to said party (ies). Upon issuance of the Federal lease and payment of its proportionate cost of the well, including drilling, completing and equipping the well, the acquiring party (ies) shall own the working interest described in the Tract, as described on Exhibit "B", and shall have the rights and obligations of said working interest as to the effective date of the Federal Lease.

6. The royalties payable on communitized substances allocated to the individual leases comprising the communitized area and the rentals provided for in said leases shall be determined and paid on the basis prescribed in each of the individual leases. Payments of rentals under the terms of leases subject to this agreement shall not be affected by this agreement except as provided for under the terms and provisions of said leases or as may herein be otherwise provided. Except as herein modified and changed, the oil and gas leases subject to this agreement shall remain in full force and effect as originally made and issued. It is agreed that for any Federal lease bearing a sliding- or step-scale rate of royalty, such rate shall be determined separately as to production from each communitization agreement to which such lease may be committed, and separately as to any noncommunitized lease production, provided, however, as to leases where the rate of royalty for gas is based on total lease production per day, such rate shall be determined by the sum of all communitized production allocated to such a lease plus any noncommunitized lease production.
7. There shall be no obligation on the lessees to offset any well or wells completed in the same formation as covered by this agreement on separate component tracts into which the communitized area is now or may hereafter be divided, nor shall any lessee be required to measure separately communitized substances by reason of the diverse ownership thereof, but the lessees hereto shall not be released from their obligation to protect said communitized area from drainage of communitized substances by a well or wells which may be drilled offsetting said area.
8. The commencement, completion, continued operation, or production of a well or wells for communitized substances on the communitized area shall be construed and considered as the commencement, completion, continued operation, or production on each and all of the lands within and comprising said communitized area, and operations or production pursuant to this agreement shall be deemed to be operations or production as to each lease committed hereto.
9. Production of communitized substances and disposal thereof shall be in conformity with allocation, allotments, and quotas made or fixed by any duly authorized person or regulatory body under applicable Federal or State statutes.

This agreement shall be subject to all applicable Federal and State laws or executive orders, rules and regulations, and no party hereto shall suffer a forfeiture or be liable in damages for failure to comply with any of the provisions of this agreement if such compliance is prevented by, or if such failure results from, compliance with any such laws, orders, rules or regulations.

10. The date of this agreement is **April 1, 2024**, and it shall become effective as of this date or from the onset of production of communitized substances, whichever is earlier upon execution by the necessary parties, notwithstanding the date of execution, and upon approval by the Secretary of the Interior or by his duly authorized representative, and shall remain in force and effect for a period of 2 years and for as long as communitized substances are, or can be, produced from the communitized area in paying quantities: Provided, that prior to production in paying quantities from the communitized area and upon fulfillment of all requirements of the Secretary of the Interior, or his duly authorized representative, with respect to any dry hole or abandoned well, this agreement may be terminated at any time by mutual agreement of the parties hereto. This agreement shall not terminate upon cessation of production if, within 60 days thereafter, reworking or drilling operations on the communitized area are commenced and are thereafter conducted with reasonable diligence during the period of nonproduction. The 2-year term of this agreement will not in itself serve to extend the term of any Federal lease which would otherwise expire during said period.
11. The covenants herein shall be construed to be covenants running with the land with respect to the communitized interests of the parties hereto and their successors in interests until this agreement terminates and any grant, transfer, or conveyance of any such land or interest subject hereto, whether voluntary or not, shall be and hereby is conditioned upon the assumption of all obligations hereunder by the grantee, transferee, or other successor in interest, and as to Federal land shall be subject to approval by the Secretary of the Interior, or his duly authorized representative.
12. It is agreed between the parties hereto that the Secretary of the Interior, or his duly authorized representative, shall have the right of supervision over all Fee and State mineral operations within the communitized area to the extent necessary to monitor production and measurement, and assure that no avoidable loss of hydrocarbons occur in which the United States has an interest pursuant to applicable oil and gas regulations of the Department of the Interior relating to such production and measurement.
13. This agreement shall be binding upon the parties hereto and shall extend to and be binding upon their respective heirs, executors, administrators, successors, and assigns.
14. This agreement may be executed in any number of counterparts, no one of which needs to be executed by all parties, or may be ratified or consented to by separate instrument, in writing, specifically referring hereto, and shall be binding upon all

parties who have executed such a counterpart, ratification or consent hereto with the same force and effect as if all parties had signed the same document.

15. Nondiscrimination. In connection with the performance of work under this agreement, the operator agrees to comply with all the provisions of Section 202(1) to (7) inclusive, of Executive Order 11246 (30F.R. 12319), as amended, which are hereby incorporated by reference in this agreement.

IN WITNESS WHEREOF, the parties hereto have executed this agreement as of the day and year first above written and have set opposite their respective names the date of execution.

Operator: Matador Production Company

Signature of Authorized Agent

By: Bryan A. Erman E.V.P. and General Counsel and Head of M&A
Name & Title of Authorized Agent

Date: _____

ACKNOWLEDGEMENT

STATE OF **TEXAS**)

COUNTY OF **DALLAS**)

On this ____ day of _____, 2024, before me, a Notary Public for the State of Texas, personally appeared Bryan A. Erman, known to me to be the E.V.P. and General Counsel and Head of M&A of Matador Production Company, the corporation that executed the foregoing instrument and acknowledged to me such corporation executed the same.

(SEAL)

My Commission Expires

Notary Public

**WORKING INTEREST OWNERS
AND/OR LESSEES OF RECORD**

MRC Permian Company

By: _____

Bryan A. Erman E.V.P. and General Counsel and Head of M&A
Print Name

Date: _____

ACKNOWLEDGEMENT

STATE OF **TEXAS**)

COUNTY OF **DALLAS**)

On this ____ day of _____, 2024, before me, a Notary Public for the State of Texas, personally appeared Bryan A. Erman, known to me to be the E.V.P. and General Counsel and Head of M&A of MRC Permian Company, the corporation that executed the foregoing instrument and acknowledged to me such corporation executed the same.

(SEAL)

My Commission Expires

Notary Public

**SELF CERTIFICATION STATEMENT FOR COMMUNITIZATION AGREEMENT WORKING
INTEREST**

COMMUNITIZATION AGREEMENT: _____

I, the undersigned, hereby certify, on behalf of **Matador Production Company**, the Operator under the captioned Communitization Agreement, that all working interest owners shown on Exhibit "B" attached to the Communitization Agreement are, to the best of my knowledge, the true and correct owners of the leases committed to the Communitization Agreement, and the consents of the requisite working interest owners have been obtained.

I, further certify that the Communitization Agreement follows the standard form except for Sections 1 and 10.

NAME: _____

Signature of office

Printed: Bryan A. Erman

TITLE: E.V.P. and General Counsel and Head of M&A

Phone number : (972) -371-5469

Emmett Fed Com #111H – Federal Comm Agreement

EXHIBIT “A”

Plat of communitized area covering **320.00** acres in the **N2N2** of **Sections 9 & 10, Township 24 South, Range 28 East, Eddy County, New Mexico.**

Emmett Fed Com #111H

Tract 1 NMNM-129729 40.00 acres		Tract 2 Fee Leases 280.00 acres
Section 9-24S-28E		Section 10-24S-28E

EXHIBIT “B”

Attached to and made a part of that certain Communitization Agreement dated **April 1, 2024**, embracing the following described land in the **N2N2 of Sections 9 & 10, Township 24 South, Range 28 East, Eddy County, New Mexico.**

Operator of Communitized Area: **Matador Production Company**

DESCRIPTION OF LEASES COMMITTED**Tract No. 1**

Lease Serial Number:	NMM-129729
Description of Land Committed:	Township 24 South, Range 28 East, Section 9: NW4NW4
Number of Acres:	40.00
Current Lessee of Record:	MRC Permian Company
Name and Percent of Working Interest Owners:	MRC Permian Company

Tract No. 2

Lease Serial Number:	Fee Leases
Description of Land Committed:	Township 24 South, Range 28 East, Section 9: NE4NW4, N/2NE/4 Section 10: N2N2
Number of Acres:	280.00
Name and Percent of Working Interest Owners:	1119 Oil & Gas, LLC Adams Affiliates, Inc. Brooks Oil & Gas Interests Ltd. CALM Fort Worth Ventures, LLC Chevron Midcontinent, LP ConocoPhillips Company Gahr Energy Company Goldfinger Oil & Gas, LLC Horned Frog Oil and Gas, LP Ivory Oil Company, LLC JTD, LLC KCK Energy, LLC

Emmett Fed Com #111H – Federal Comm Agreement

McKay Petroleum Corporation
 MRC Permian Company
 MRC Permian LKE Company, LLC
 NM Ventures LLC
 Norma J. Barton, as her separate property
 Nortex Corporation
 Northern Oil and Gas, Inc.
 OTSS Investments LLC
 Roy G. Barton, Jr. also known as George Barton,
 Trustee of the Roy G. Barton, Sr. and Opal Barton
 Revocable Trust established under Trust
 Agreement dated January 28, 1982
 Roy G. Barton, Jr., as his separate property
 SNW Permian, LLC
 Una Oreja, LLC

RECAPITULATION

Tract No.	No. of Acres Committed	Percentage of Interest in Communitized Area
1	40.00	12.50
2	280.00	87.50
Total	320.00	100.00%

Bureau of Land Management	301 Dinosaur Trail	Santa Fe	NM	87508
"Betty" Elizabeth Blanco, dealing in sole and separate property	636 San Antonio Road, #101	Palo Alto	CA	94306
1119 OIL & GAS, LLC	6500 West Freeway, Suite 222	Fort Worth	TX	76116
2024 Flatland Guitar LP	PO Box 341342	Austin	TX	78734-0023
8801 Investment Company, LLC	PO Box 701288	Tulsa	OK	74170
Adams Affiliates, Inc.	1437 S Boulder Ave, Suite 930	Tulsa	OK	74119
Alejandro Florez, aka Alex Florez, Deceased	713 Countryside Place	Carlsbad	NM	88220
Alexa Larae Christen	829 E Morning Side St	Springfield	MO	65807-3519
Alfred Sjouke Blauw II	2533 Viola SW	Albuquerque	NM	87105-4864
Alvin Dean Harris, as his separate property	P. O. Box 2042	Captain	NM	88316
Andrew Don Fry	5584 Highway 95	New Meadows	ID	83654
Angel P. Hernandez, Jr., as his separate property	5304 Sioux Road	Carlsbad	NM	88220
Angela Lyn Franklin	11317 Smallwood Drive	Burleson	TX	76028
Anita Dominguez, as her sole and separate property	1103 Ortega	Carlsbad	NM	88220
Ann Orlene Shirley Campbell, whose marital status is unknown	18 Austin Hollow Circle	Nacogdoches	TX	75965
Anne Catherine Kilgore Conn	2468 State Highway 97 E	Floresville	TX	78114-3230
Austin Brady Morton	3226 W Greenwood St Apt B	Springfield	MO	65807-5609
B&J Resources LLC	240 St Paul St #501	Denver	CO	80206
B&T Energy Holdings LLC	9001 Airport Freeway, Suite 825	North Richland Hills	TX	76180
Barbara Lee Backman, Inc	203 N Washington St, Suite 200-L	Spokane	WA	99201
Belinda Williams	13260 W 42nd St	Odessa	TX	79764
BGW Minerals Ltd	P.O. Box 100635	Fort Worth	TX	76185
Big Three Energy Group, LLC	P.O. Box 429	Roswell	NM	88202
Bird Creek Resources, Inc.	1437 S Doullder Ave STE 930	Tulsa	OK	74119
Bishop Whipple Schools, also known as Shattuck St. Mary's School	1000 Shumway Ave	Farlbault	MN	55021
BNSF Railway Company	2500 Lou Menk Drive, AOB-3	Fort Worth	TX	76131
Board of Regents of The University of Texas System	P.O. Box 551	Midland	TX	79702
Boys Clubs of America	771 First Avenue	New York	NY	10017
BR2 Holdings LLC	1749 South Blvd	Houston	TX	77098
Branden Lee Tuhey, heir of Jackie Wolfe	515 Ponderosa Ave	Rogersville	MO	65742-8721
Brandy M Beeman	1006 Dogwood Lane	Carlsbad	NM	88220
Brett C. Barton, as his separate property	7800 Aria Loop	Austin	Tx	78736
Brigham Royalties Fund I Holdco, LLC	5914 W. Courtyard Drive, Suite 200	Austin	TX	78730

EXHIBIT

5

Brooks Oil & Gas Interests LTD	2100 Castleford Rd, #307	Midland	TX	79705
BrownRock I, LLC	6060 N Central Expressway, Suite 500	Dallas	TX	75206
Caki Family Limited Partnership, c/o Catherine Gall Parker	5851 Royal Crest Drive	Dallas	TX	75230
CALM Fort Worth Ventures, LLC	139 Sheridan	Winnetka	IL	60093
Camarie Oil and Gas, LLC	2502 Camarie	Midland	TX	79705
Camden Christian Tuhey	515 Ponderosa Ave	Rogersville	MO	65742-8721
Carissa Brown, Trustee of the Karen Roberts Special Needs Trust	2509 Aspen Street	Longview	TX	75605
Carloyn A. Campsey, Trustee of the Carleton Survivor Trust, u/t/a dated November 27, 1989	7717 Underwood Dr	Amarillo	TX	79121
Carmex, Inc.	P O Box 1718	Carlsbad	NM	88221-1718
Carolyn A. Campsey, whose marital status is unknown	7717 Underwood Dr	Amarillo	TX	79121
Carolyn Colene Fields, as her separate property	P. O. Box 113	Caballo	NM	87931
Cayuga Royalties LLC	PO Box 540711	Houston	TX	77254-0711
Cecilia Orosco, as her separate property	1008 Queen Ann Ave	Medford	OR	97504
Charles R. Vasquez and wife, Rosalinda Vasquez, as Joint Tenants with Right of Survivorship	21 E Ogden	Loving	NM	88256
Charles Wynne Kilgore, III, as his separate property	111 Woodland Rd	Kerrville	TX	78028
Cheryl M. Ballard, whose marital status is unknown	15701 Wood Creek Lane	Edmond	OK	73013
Chevron Midcontinent, LP	PO Box 4538	Houston	TX	77210
Chief Capital (O&G) II, LLC	8111 Westchester Dr Ste 900	Dallas	TX	75225-6146
Chief Capital (O&G), LLC	8111 Westchester Dr Ste 900	Dallas	TX	75225-6146
Cogent Energy, Inc. Defined Benefit Plan	PO Box 8329	Horseshoe Bay	TX	78657
Cogent Energy, Inc. Profit Sharing Plan	PO Box 8329	Horseshoe Bay	TX	78657
Colby Wade Searcy, as his separate property	7913 Wedlock Lane	Las Vegas	NV	89129
ConocoPhillips Company	21873 Network Place	Chicago	IL	60673-1218
Cordelia V Salcido	1506 N Guadalupe	Carlsbad	NM	88220
Corinne Yvonne Sumner, whose marital status is unknown	P. O. Box 874402	Wasilla	AK	99687
Courtney L. Kitrel, Trustee of the Courtney L. Kitrel Separate Property Trust dated April 26, 2023	1031 E Rosebrier Street	Springfield	MO	65807

Cress Family Trust	Joshua R Cress, Successor Trustee	1241 Stanford Avenue	St. Paul	MN	55105
Cristobal Blanco, as his separate property		1200 Madeira Dr SE APT 206	Albuquerque	NM	87108
CrownRock Minerals, L.P.		P O Box 51933	Midland	TX	79710
Danny Florez, as his separate property,		1505 Bryan Circle	Carlsbad	NM	88220
Darrell Holder Roberts		1823 Laurel Oaks Dr	Richmond	TX	77469
Dashea Beesing Gelnar, as her separate property		7315 Nichols Road	Nichols	OK	73054
David Hinojos, as his sole and separate property		25131 E Ottawa Dr	Aurora	CO	80016
Deborah Gaye Kesler, as her separate property		HC 75 Box 1330	Los Ojos	NM	87551
Deborah Miller, as her separate property		860 Lewisburg Pike	Franklin	TN	37064
Debra H. Roland		PO Box 456	Gardendale	TX	79758-0456
Debra Kay Primera, as her separate property		11708 Rio Grand Dr	Frisco	TX	75033
Debra Ward, as her separate property		1000 W. Louisiana	Midland	TX	79701
Deena Jo Adams, as her separate property		1250 Springfield Road	Springtown	TX	76082
Delia Navarrete, as her sole and separate property		806 Del Rio	Carlsbad	NM	88220
Dennis R. Walker, as his separate property		P.O. Box 100	Sierra Blanca	TX	79851
Destiny Charlene Miller, as her separate property		217 Remuda Drive	Clovis	NM	88101
Devon Energy Production Company		PO Box 842485	Dallas	TX	75284-2485
Diana Junette Alldredge		5707 77th Street	Lubbock	TX	79424
Don Faulk and wife, Evelyn Kay Walker Faulk, as joint tenants		P.O. Box 115	Malaga	NM	88263
Don James Bypass Trust	Ruth D James Trustee	1513 Country Road 132A	Kingsland	TX	78639-3793
Doris Y. Price, as her separate property		2907 Liberty Avenue	Lubbock	TX	79407
Douglas Edmond Gann		335 Storey Blvd Apt 10	Cheyenne	WY	82009-3581
Douglas Harroun, Successor Trustee of the Dorothy S. Harroun Irrevocable Trust UTA dated October 13, 1983		7121 Washington St NE STE A	Albuquerque	NM	87109
Dru Lynn Christen		3143 County Line Rd	Mountain Grove	MO	65711-2711
E. L. Latham Minerals, LLC	c/o Diane Hanley, Manager	P.O. Box 100912	Fort Worth	TX	76185
Earl B Guitar Jr Bypass Trust	John Alexander Guitar, Trustee	P.O. Box 56429	Houston	TX	77256-6429

Eddie E. Carrasco, whose marital status is unknown		1312 Chico Street	Carlsbad	NM	88220
Edmund T. Anderson, IV, as his separate property		2521 Humble Ave	Midland	TX	79705
Edward Davis Sawyer, II, as his separate property		317 Daly St	St Paul	MN	55102
Elias Patrick Blanco, as his separate property		2940 N 14th Street	Grand Junction	CO	81506
Elizabeth Ann Wilson, whose marital status is unknown		206 Sagebrush Valley Rd	Hagerman	NM	88232
Elks National Foundation		PO Box 3480, Oil & Gas Dept.	Omaha	NE	68103
Ellipsis Oil & Gas Inc		3500 Maple Ave Suite 1080	Dallas	TX	75219-3905
Elvira T. Medrano, as her separate property		4547 E. Eugenia Ave	Fresno	CA	93725
EOG Resources, Inc.		P. O. Box 840321	Dallas	TX	75284
Ericka Sanderson		10353 Red Spring Rd	Mountain Grove	MO	65711-2765
Erin Lindsay Taylor		7970 Levy County Line Road	Mansfield	TX	76063
Ernest Florez, as his separate property		1208 Landson Dr.	Carlsbad	NM	88220
Ernest Linck, whose marital status is unknown		P.O. Box 524	Delta	CO	81416
Estate of Anita Hilty Gossett		204 Dove Crest Court	Boerne	TX	78006
Estate of Earl S. Gear, Deceased	c/o Andrew Don Fry	5584 Highway 95	New meadows	ID	83654
Estate of Frances Escamilla Salsberry, Deceased		518 S. Aspen	Roswell	NM	88201
Estate of Jacob Mathew Housouer		3710 66th Street	Lubbock	TX	79413
Estate of Murle Holloway		Route 1, Box 145	Snyder	OK	73566
Estate of Ross Gann		PO Box 341342	Monahans	TX	79756
Estate of Troyce Williams	c/o James W. Williams	7985 Hwy 38	Mountain Grove	MO	65711
Estate of Virginia B. Miller		RR 1 Box 90B	Roosevelt	OK	73564
Evelyn Kay Walker Faulk, as her separate property		P.O. Box 115	Malaga	NM	
Faye Arias, as her separate property		1111 Irvin	Carlsbad	NM	88220
Featherstone Development Corporation		P. O. Box 429	Roswell	NM	88202
Felix Florez, as his separate property		104 N Lake, Apt B	Carlsbad	NM	88220
Fern Rangel, as her separate property		1010 N. Pate	Carlsbad	NM	88220
Fernando Florez, as his separate property		704 Countryside Place	Carlsbad	NM	88220
Florine Hanna, as her separate property		1112 Irvin	Carlsbad	NM	88220
Floyd Florez, as his separate property		304 Vela St.	Carlsbad	NM	88220
Frances Shepard, as her separate property		23262 E. 1100 Rd.	Allendale	IL	62410

Frank Allen Walker, as his separate property	PO Box 1496	Imperial	NE	69033
Gahr Energy Company	PO Box 1889	Midland,	TX	79702
Gary Gene Kirkes & Linda Kirkes, husband & wife	405 W Orchard Ln	Carlsbad	NM	88220
Gary Gene Kirkes, as his separate property	405 W Orchard Ln	Carlsbad	NM	88220
Gavino P. Guttierrez, Jr., whose marital status is unknown	910 W Poplar St	Loving	NM	88256
Gayle Hensley, as her separate property	2022 Highway 144	Meridian	TX	76665
GB Williams Properties LLC	3166 County Line Rd	Mountain Grove	MO	65711
Geneva Floyd Osborn, as her separate property	PO Box 419	Tipton	OK	73570
George A. Fiderlick, Jr. and Harriet C. Fiderlick, Co-Trustees of the George A. Fiderlick Jr. and Harriet C. Fiderlick Family Trust	2165 Lander Street	Reno	NV	89509
George M O'Brien	P.O. Box 1743	Midland	TX	79702
Geralyn Agloro, f/k/a Geralyn F. Blanco, as her separate property	350 Alto Avec Ln	Henderson	NV	89011
Glen Robin Williams	7852 Highway ZZ	Norwood	MO	65717-9482
Goldfinger Oil & Gas, LLC	4709 Washburn Ave	Fort Worth	TX	76107
Good Gall E Family LP	PO Box 1288	Mt Pleasant	SC	29465-1288
Guitar Galusha, LP	PO Box 1438	Abilene	TX	79604
Guitar Land & Cattle Company, LP	General Partner: Galusha, LLC General Partner - Grissom-Guitar Cattle Co., LLC 400 Pine, Suite 525	Abilene	TX	79605
Guy Pittman Witherspoon, III, whose marital status is unknown	4600 Boulder Run	Fort Worth	TX	76109
Hanson-McBride Petroleum Co.	P.O. Box 1515	Roswell	NM	88202
Harroun Energy, LLC	c/o New Mexico Bank & TrustP. O. Box 2300	Albuquerque	NM	87103
Harvard Energy Partners LP	P.O. Box 936	Roswell	NM	88202
Hatch Royalty, LLC	600 W 5th Street, Suite 1250	Austin	TX	78701
Hazel Irene Luherman, as her separate property	628 Lenox Ave., Apt 309	Miami	FL	33139
Hector Gomez, whose marital status is unknown	P.O. Box 125	Loving	NM	88256
Heidi C. Barton, as her separate property	2008 N Vegas Ct	Hobbs	NM	88240
Helen D. Karnoski, as her separate property	1588 Sandinista Drive	Las Vegas	NV	89123

Helen Walker, as her separate property	216 Farris	Carlsbad	NM	88220
Helena Marie Sawyer Gazelka, as her separate property	688 Shardlow Pl NE	Byron	MN	55920
Herminia Hernandez, as her sole and separate property	204 Elm Street	Carlsbad	NM	88220
HEYCO DEVELOPMENT CORPORATION	5310 Harvest Hill Road, Suite 164	Dallas	TX	75230
HMTK Royalty, LLC	P. O. Box 50688	Midland	TX	79710
Holsum, Inc.	P.O. Box 2527	Roswell	NM	88202
Horned Frog Oil and Gas, LP	P.O. Box 101265	Fort Worth	TX	76185
HRM Morris Land Services, Inc.	1817 Rolling Heights Lane	Aledo	TX	76008
Humberto N. Morales, a/k/a Pinky Morales, as his separate property	1111 N 8th St	Artesia	NM	88210
Irene N. Brown, as her separate property (DECEASED)	4481 Beach Dr E	Port Orchard	WA	98366
Ivory Oil Company LLC	6500 West Freeway, Suite 222	Fort Worth	TX	76116
Jack N. Roper, III Trust	4538 Cedarbrush Dr	Dallas	TX	75229-2903
Jack's Peak, LLC	P. O. Box 294928	Kerrville	TX	78029
Jacqueline Rodriguez, whose marital status is unknown	910 W Poplar St	Loving	NM	88256
Jaime P. Ruiz, as Personal Representative for the Estate of Juan Ruiz	6717 W Gibson Ave	Fresno	CA	93723
James Anthony Seaton, as his separate property	9484 Highland Bend Ct	Brentwood	TN	37027
James Burl Williams	10546 Beaver Rd	Mountain Grove	MO	65711-2754
James Clay Williams	743 N. Oak St.	Kermit	TX	79745
James E. Harris, as his separate property	2707 Chrysler Drive	Roswell	NM	88201
James M. ("Mike") Vorel, whose marital status is unknown	14615 N. Triple X Road	Luther	OK	73054
James S. Witt, a single man	P.O. Box 2121	Yelm	WA	98597
James W. Sawey and Marilla Ann Sawey, Trustees of the James W. Sawey and Marilla Ann Sawey Family Trust, dated May 26, 1992, or their Successor Trustees	13309 Twilight Trail Place NE	Albuquerque	NM	87504
James W. Williams	7985 Highway 38	Mtn. Grove	MO	65711
Janet Ann Smith Garrett	508 W. Chickasaw	Lindsay	OK	73052
Janet Ann Smith, as her separate property	508 W. Chickasaw	Lindsay	OK	73052
Janet Lorine Beeman Janzen	26702 NS 123 Rd	Balko	OK	73931-1182
Janie Larae Morton Peterson	10201 Tucker Rd	Mountain Grove	MO	65711-2820

Jennifer J. Martin, as her separate property	4320 Bellaire Drive South, Apt 234 West	Fort Worth	TX	76109
Jennifer L Slavinskaskas	28954 Bucking Bull	Fair Oaks Ranch	TX	78015-5198
Jennifer M. Henk	6458 Kirkwood Rd	Fort Worth	TX	76116-7356
Jeri A Mangum & First Financial	Trust & Asset Mgmt Co., Trustees of the Carol Gibson Trust	PO Box 701	Abilene	TX 79604-0701
Jeri A Mangum & First Financial	Trust & Asset Mgmt Co., Trustees of the Cynthia Rhodes Trust	P.O. Box 701	Abilene	TX 79604-0701
Jerry Lynn Shirley Fitts, whose marital status is unknown	602 N Highway 59	Linden	TX	75563
JGCB Energy Services LLC	23 Applehead Island Dr.	Horseshoe Bay	TX	78657
JKGuitar, LLC	1202 Sylvan Dr	Abilene	TX	79605
JMA Oil Properties, LTD	General Partner - JMA Management, LLC	P.O. Box 58	Abilene	TX 79604
Joan L. Davis (now Anthony), as her separate property	7809 Enchanted Ridge Dr	El Paso	TX	79911
Joanne Bringham	1201 Snowden Farm Cove	Collierville	TN	38017
John Bill Ruiz, as his separate property	PO Box 161	Sultana	CA	93666
JOHN D STRIBLING	9132 Fourth Street, #10204	Albuquerque	NM	87114
John Erby Ruiz, as his separate property	510 Oakwood Dr	Carlsbad	NM	88220
John G Witherspoon Jr.	7404 Lemonwood Ln	Fort Worth	TX	76133
John Shuford Dickins, III, as his separate property	1462 Porch Swing LN	Matthews	NC	28104
John T. Witt, as his separate property	35191 State Highway 11	Roseau	MN	56751
John W. Ware III, as his separate property	8017 Elm Leaf Drive	Germantown	TN	38138
John Zacharias Grace, whose marital status is unknown	8033 West Sunset Blvd #1004	Los Angeles	CA	90046
Jon N Blauw	607 Owl Drive	Louisville	CO	80027
Jordon Trice, whose marital status is unknown	2875 Markridge Dr.	Reno	NV	89509
Joseph Allen Hoover, as his separate property	716 Lantern Walk Drive, Unit 2305	Little River	SC	29566
Joseph Owen Carleton, Jr. and Doris Bruton Carleton, as joint tenants with rights of survivorship	P.O. Box 14	Malaga	NM	88263
JPH Holdings, LP	4400 Arcady	Dallas	TX	75205
JTD LLC	3413 Shell Avenue	Midland	TX	79707
Judy A Spicknall	3360 Big Flat Rd Trlr 8	Missoula	MT	59804-9751

Judy Guitar Uhey LLC	PO Box 632	Elizabethtown	KY	42702-0632
Judy LaRue Lambert, Deceased	4135 Patterson Ln	Celina	TX	75009
KAB Acquisition LLL P-IX	240 Saint Paul St Ste 503	Denver	CO	80206-5128
Kaiser-Francis Oil Company	P.O. Box 21468	Tulsa	OK	74121
Karen Ann Case, as her separate property	5900 Contrary Creek Road	Grandbury	TX	76048
Karin Lanette Williams	PO Box 52	Ira	TX	79527-0052
Kathleen S King	11733 SW 25th Court	Yukon	OK	73099
Kathy Diane Sanford, as her separate property	2108 West Roosevelt Road 4 Lane	Portales	NM	88130
Kathy Jean Blauw Cook	23696 County Road 21	Fort Morgan	CO	80701-9339
KCK Energy, LLC	4000 N Big Spring St, Suite 210	Midland	TX	79705
KCK Resources, LLC	4000 N Big Spring St, Suite 210	Midland	TX	79705
Kelly M. Flowers, as her separate property	890 East SR 46	Geneva	FL	32732
Kirsten Watson	1218 N Rogers Ave Unit B	Springfield	MO	65802-2001
Kylla Sanderson Dodds	214 S High St	Mountain Grove	MO	65711-1913
Lanora Williams Allomong	14644 Co. Rd. #8	Montpelier	OH	43543
Laura Claire James Revocable Trust	171 Sylvia Finch Road	Romance	AR	72136
Laura Jean Hofer Trust	11248 South Turner Ave	Ontario	CA	91761-7660
	Paul B Hofer III & John M Hofer- Co Trustees			
Lauren Lewis, as her separate property	1501 Paisley Dr	Arlington	TX	76015
Leisa Rene Gann Phipps	2308 S Alice Ave	Monahans	TX	79756-7602
Lenora Bee Friseon, as her separate property	14716 Weeks Drive	La Mirada	CA	90638
Lenore Margaret Johnson	1146 Robinhood Lane	Norman	OK	73072
Leonard Legacy Royalty, LLC	P. O. Box 3422	Midland	TX	79702
Lesli Guitar Nichols	P.O. Box 327	Big Spring	TX	79721-0327
Leslie Blanco Miller, as her separate property	19 Dresden PL	Spring	TX	77382
Lewis Calvin Sawyer, as his separate property	14390 E. Marina Drive, #209	Aurora	CO	80014
Linda Craft Ahrens, whose marital status is unknown	1216 Cedar Dr.	Carlsbad	NM	88220
Linda Williams Militello	33764 La Hwy 16	Denham Springs	LA	70706
Linville Williams	1345 N. Greenfield Rd.	Gilbert	AZ	85234
Lionel Olivas, whose marital status is unknown	506 West Orchard, Apt #10	Carlsbad	NM	88220
Lloyd and Valdia Buchwald Revocable Trust, under Trust Agreement dated February 22, 1994	11 Puesta Del Sol	Santa Fe	NM	87508

Lloyd Walker, as his separate property	P.O. Box 93	Malaga	NM	88263
LML Properties, LLC	P. O. Box 3194	Boulder	CO	80307
Lorina Calderon, as her sole and separate property	608 McCloskey Dr. SW	Albuquerque	NM	87121
Lou Ellen Reneau Matson, as her separate property	5703 Fairlane Dr	Austin	TX	78757
Lou Ellen Reneau Matson, as Trustee of the Marital Trust	5703 Fairlane Dr	Austin	TX	78757
Lou Ellen Reneau Matson, as Trustee of the Matson Revocable Trust Agreement dated December 14, 2005	5703 Fairlane Dr	Austin	TX	78757
Lovella Williams Kilman	8425 James Ave NE	Albuquerque	NM	87111
Lupe Ramirez and wife, Margarita Ramirez, as joint tenants	P.O. Box 112	Malaga	NM	88263
M. Brad Bennett & Linda M.	P.O. Box 51510	Midland	TX	79710
Malaga Mutual Domestic Water Consumers and Sewage Works Association	P. O. Box 70	Malaga	NM	88263
Malcolm Cunningham	2419 Oregon	Carlsbad	NM	88220-3365
Margaret Nymyer Williams, as her separate property	536 Rose Branch Dr	La Vernia	TX	78121
MARGARET STRIBLING	520 RANCHITOS NW	ALBUQUERQUE	NM	87114
Marguerite Fort Bruns, dealing in her sole and separate property	7800 E 148th Drive	Thornton	CO	80602
Maria Luisa Ruiz	12733 Foreman Ave	Moreno Valley	CA	92553-4111
Maria R. Hernandez, as her separate property	P. O. Box 6018	Peralta	NM	87042
Marilyn Inzer, as her separate property	c/o Gordon Davis Johnson & Shane 10207 Timber Trail Dr	Dallas	TX	75229
Mark Allan Beeman	P.O. Box 8255	Roswell	NM	88202
Mark Razo, as his separate property	5007 Tidwell Road	Carlsbad	NM	88220
Marke Exploration, Inc.	P. O. Box 470748	Fort Worth	TX	76147
Marshall Christain Calang, heir of Jackie Wolfe	9258 E Woodlawn Circle	Rogersville	MO	65742
Martha Joy Stribling	918 Parkland Cir SE	Albuquerque	NM	87108
Mary Camille Hall	3812 Tailfeather Drive	Round Rock	TX	78681
McKay Petroleum Corporation	6204 North Main Street	Roswell	NM	88201
MCM Permian, LLC	3811 Turtle Creek Blvd, Suite 1100	Dallas	TX	75219
McMullen Minerals II, LP	P. O. Box 470857	Fort Worth	TX	76147
MDC Partners LLC	3415 S Clayton Blvd	Englewood	CO	80113-7611

Megan E. Henckel, as her separate property	7913 Wedlock Lane	Las Vegas	NV	89129
Melinda J Kilgore Richardson	9003 Vista West Dr Apt 437	San Antonio	TX	78245
Melissa McCarthy, f/k/a	48073 Larrabee St	Edwall	WA	99008-5004
Melissa McGee, as her separate property	6 Woodhaven	Abilene	TX	79605
Melissa Williams McHugh	14930 E Fieldstone Dr S	Claremore	OK	74017-1814
Mewbourne Oil Company	P.O. Box 7698	Tyler	TX	75711
Michael D. Mansfield	5949 Burgandy St.	Plano	TX	75093
Michael Grace, whose marital status is unknown	APDO. 121-6000	Puriscal, San Jose	Costa Rica	10401
Michael J Beeman	11011 Brownstone Dr	Parker	CO	80138
Michael J Holguin	2117 Raymac Road SW	Albuquerque	NM	87105
Michael Kyle Leonard, as Trustee of the Michael Kyle Leonard Child's Trust	P. O. Box 2625	Eagle Pass	TX	78853
Mikel Louis Sawyer, as his separate property	125 Commercial Blvd #204057	Augusta	GA	30907
Millicena Denean Blanco, as her separate property	717 Jarales Road	Belen	NM	87002
Molly M. Azopardi, as her separate property	P. O. Box 620	Wimberley	TX	78676
Molly M. Azopardi, as Trustee of the Molly M. Azopardi Child's Trust	P. O. Box 620	Wimberley	TX	78676
Monica Ruiz	1215 Barnwall St.	Norwalk	CA	90650
Montego Capital Fund 3, Ltd.	P.O. Box 2640	Midland	TX	79702
Monticello Minerals LLC	4128 Bryn Mawr Dr	Dallas	TX	75225
MRC Delaware Resources, LLC	5400 LBJ Freeway Ste 1500	Dallas	TX	75240
MRC Permian Company	5400 LBJ Freeway Ste 1500	Dallas	TX	75240
MRC Permian LKE Company, LLC	5400 LBJ Freeway Ste 1500	Dallas	TX	75240
Murchison-Guitar Family LP	P.O. Box 712	Red Bluff	CA	96080
N.M.S.H. & T.D.	100 Cree Meadows Dr.	Ruidoso	NM	88345
New Mexico Boys and Girls Ranch Foundation, Inc	PO Box 41779	Austin	TX	78704
NM Ventures, LLC	603 Milroy Dr	Brenham	TX	77833
Nona B. Bobb, whose marital status is unknown	P.O. Box 1685	Big Spring	TX	79720
Nora Williams Allomong	14644 County Road, #8	Montpelier	OH	43543
Norma A Beeman	1006 Dogwood Lane	Carlsbad	NM	88220
Norma J. Barton Chanley	PO Box 728	Hobbs	NM	88241
Norma Navarette Thompson, as her sole and separate property	4411 E Derrick Rd	Carlsbad	NM	88220

Nortex Corporation		3009 Post Oak Blvd, Suite 1212	Houston	TX	77056
Northern Oil and Gas, Inc.		4350 Baker Road, Suite 400	Minnetonka	MN	55343
Nuevo Seis Limited Partnership		P.O. Box 2588	Roswell	NM	88202-2588
Oak Valley Mineral and Land LP		P. O. Box 50820	Midland	TX	79710
OGX Real Estate LLC		P. O. Box 2064	Midland	TX	79702
OLLI Energy, LLC		2540 King Arthur Blvd Ste 209K	Lewisville	TX	75056
Oren Lamont Clifton, as his separate property		11201 North El Mirage Road A-7	El Mirage	AZ	85335
OXY Y-1 Company		5 Greenway Plaza, Suite 110	Houston	TX	77046
Pamela J. Stephens, as her separate property		3411 Parkway Blvd.	Two Rivers	WI	54241
Pamela O Sledge		2501 Concord Ave	Midland	TX	79705
Pamela Rae Cummings		P.O. Box 817	Panhandle	TX	79068
Pardue Limited Company		P.O. Box 2018	Carlsbad	NM	88220
Pat Florez, as his separate property		714 Pratt	Carlsbad	NM	88220
Patricia Ann Beeman Allen Revocable Trust	c/o Bobby Wayne Allen	807 Alamosa St	Carlsbad	NM	88220
Patricia Ann James, as her separate property		PO Box 1127	Noble	OK	73068
Patricia Gae Stamps		P.O. Box 249	Panhandle	TX	79068
Patrick Leonard, as Trustee of the Patrick Leonard Child's Trust		P. O. Box 700633	San Antonio	TX	78270
Patsy Delgado Razo, as her separate property		818 Center Ave	Carlsbad	NM	88220
Paul B. Hofer, III and John M. Hofer, Co-Trustees of the Laura Jean Hofer Trust dated February 19, 1991	Paul Hofer:	11248 South Turner Ave	Ontario	CA	91761
Paul B. Hofer, III and John M. Hofer, Co-Trustees of the Laura Jean Hofer Trust dated February 19, 1991	John M. Hofer:	6800 Leland Street	Ventura	CA	93003
Paul B. Parker, as his separate property		151 Andesite Dr	Jacksonville	OR	97530
Paula Kaye Lewis, as her separate property		436 Jonesville Road	Coldwater	MI	49036
Pegasus Resources II, LLC		P.O. Box 470698	Fort Worth	TX	76147
Pegasus Resources III, LLC		P. O. Box 470698	Fort Worth	TX	76147
Penroc Oil Corporation		P O BOX 2769	HOBBS	NM	88241-2769
Perla C. Martinez, whose marital status is unknown		1612 W. Tansill Street	Carlsbad	NM	88220
Petroleo, LLC		P. O. Box 470722	Fort Worth	TX	76107
Polk Land & Minerals, LP		3300 South 14th, Suite 206	Abilene	TX	79605

Possible Claimants Beeman	Mineral Interest Owned by Joe H. Beeman	217 S Canyon	Carlsbad	NM	88250
Possible Claimants Stribling	Mineral Interest Owned by Thomas B. Stribling and wife, Martha Stribling	75 Circle Drive	Albuquerque	NM	87122
Pressley H Guitar LP		PO Box 5383	Abilene	TX	79608-5383
Prevail Energy LLC		521 Dexter St	Denver	CO	80220-5035
Priscilla Lee Burleson		5601 Highway 95 N.	Flatonia	TX	78941
Prospector, LLC		P. O. Box 429	Roswell	NM	88202
PT Resources, LP		1904 Western Drive	Midland	TX	79705
Rachel Carleton Susen, as her separate property		1302 Oakridge Dr	Round Rock	TX	78681
Randall S. Cate, a married man		6824 Island Circle	Midland	TX	79707
Randy Perry Franks, as his separate property		2125 Chippewa Falls	Gunter	TX	75058
Randy W Rogers		207 Silverbridge Ln	Kimberling	MO	65686
Raul Rogelio Blanco, as his separate property		2720 Central Avenue, SE, Apt G413	Albuquerque	NM	87106
Real Capital, LLC		P.O. Box 247	Spearman	TX	79081
Realeza Del Spear LP		PO Box 1684	Midland	TX	79702
Regents of the University of New Mexico		MSC05, 3200	Albuquerque	NM	87131
Rfort Mineral Properties, LLC		9716 Admiral Emerson Avenue NE	Albuquerque	NM	87111
Rhonda Jo Hoover, as her separate property		615 Viking Court	Runaway Bay	TX	76426
Richard F Beeman		1322 Lyons Ln	Erie	CO	80516-7112
Ricky Don Raindl, as his separate property		P.O. Box 142454	Irving	TX	75014
R-N Limited Partnership	c/o Weldon McLaughlin	705 Belmeade Lane	Flower Mound	TX	75028-3477
Robert B Beeman		1520 N Guadalupe street	Carlsbad	NM	88220
Robert L James, III		599 Foster Chapel Road	Searcy	AR	72143-9667
Robert L. Bringham		1201 Snowden Farm Cove	Collierville	TN	38017
Robert Mitchel Raindl, as his separate property		P.O. Box 853	Tahoka	TX	79373
Robert P. Byron and Jeannine Hooper Byron, Trustees of the Robert and Jeannine Byron Revocable Trust		P.O. Box 1562	Roswell	NM	88202-1652
Roberto B. Lujan, as his separate property		P. O. Box 97	Malaga	NM	88220
Robin Razo Martinez, as her separate property		1002 E. Fiesta Drive	Carlsbad	NM	88220
Rodney Lynne Reese		204 Dove Crest Drive	Boerne	TX	78006

Ronald T. May, as his separate property	2163 Lima Loop Suite 2-213	Laredo	TX	78045
Rory Razo, as his separate property	1309 Normandy	Carlsbad	NM	88220
Rosa Violeta Sargent	26 Reservoir Rd	Highland	NY	12528-1504
Ross Duncan Properties LLC	P. O. Box 647	Artesia	NM	88211-0647
Rowan Family Minerals, LLC	P.O. Box 109	Andrews	TX	79714
Roy G. Barton, Jr. and Claudia R. Barton, J.T.W.R.O.S., whose marital status is unknown	1919 N. Turner St.	Hobbs	NM	88240
Roy G. Barton, Jr., separate property	1919 N. Turner St.	Hobbs	NM	88240
Roy G. Barton, Jr., Trustee of the Roy G. Barton, Sr. and Opal Barton Revocable Trust established under Trust Agreement dated January 28, 1982	1919 N. Turner St.	Hobbs	NM	88240
Roy L. Palomino and wife, Carrie C. Palomino, as joint tenants	P. O. Box 11	Malaga	NM	88263
RSC Resources, LP	P. O. Box 8329	Horseshoe Bay	TX	78657
Ruth D. James, acting as Trustee of the James Bypass Trust, UAD October 7, 2008	1513CR 132A	Kingsland	TX	78639
Ruth Daniel Roberts, as her separate property	PO Box 6368	Austin	TX	78762
Ruth Marilyn Inzer	10207 Timber Trail Drive	Dallas	TX	75229
S J Mansfield, III	412 Shadow Bend Dr	Richardson	TX	75081
Sally Guitar	10 Woodhaven Circle	Abilene	TX	79605
Sandia Minerals, LLC	44 Cook Street, Suite 1000	Denver	CO	80206
Sandra Guitar Wallis and John Alexander Guitar, as Co-Trustees of The Earl B. Guitar Jr. Bypass Trust	P.O. Box 748	Abilene	TX	79604
Sandra Pauley, as her separate property	16751 Read Road	Honey Creek	IA	51542
Santa Elena Minerals, LP	P.O. Box 470788	Fort Worth	TX	76147
Sarah Lowanna Wilkins Gann	2308 S Alice Ave	Monahans	TX	79756-7602
Scott Burk, whose marital status is unknown	810 Stillwater Court	Keller	TX	76248
SEAFM, LLC	18011 Whispering Gables	Dallas	TX	75287
Shannon C. Leonard, as Trustee of the Shannon C. Leonard Child's Trust	1018 Sunset Canyon Dr. North	Dripping Springs	TX	78620
Sharon Guitar Ellis LLC	PO Box 469	Valleyford	WA	99036-0469
Sharon Marie Hodges, as her separate property	24 Bent Tree Road, Apt B	Roswell	NM	88201
Shawna Hual, as her separate property	5704 San Gabriel Dr	Pensacola	FL	32504

Show Goat Capital Lp	PO Box 50576	Austin	TX	78763
Sitio Permian, LP	1401 Lawrence Street, Suite 1750	Denver	CO	80202
Slaton Resources II, LLC	P. O. Box 77260	Fort Worth	TX	76177
SNW Permian, LLC	1613 Western Dr	Fort Worth	TX	76107
Sondra Lynn Williams Ellyson	536 Rose Branch Dr	La Vernia	TX	78121
Sonya Leigh Williams Barron	207 Dodds Creek Drive	Gatesville	TX	76528
Spectrum 7 Exploration Company	P. O. Box 671047	Houston	TX	77267
Springwood Minerals 6, LP	P.O. Box 3579	Midland	TX	79702
Stanley Dean Williams	P O Box 634	Loving	NM	88256
Stephen Glenn Hopkins, whose marital status is unknown	P. O. Box 2085	Cloudcroft	NM	88317
Steven Nyle Williams	100 Rushy Creek Circle	Red Oak	TX	75154
Steven R. Vorel, whose marital status is unknown	2325 Elwood Drive	Edmond	OK	73013
Steven Wade Searcy, as his separate property	7913 Wedlock Lane	Las Vegas	NV	89129
Sue Osborn Powell	359 Village Commons #1209	Georgetown	TX	78633-3001
Susan L. Dean, whose marital status is unknown	P. O. Box 776	Jones	OK	73049
Susan Lynn Crockett, whose marital status is unknown	605 Riviera Ct.	Carlsbad	NM	88220
T L Rees	P.O. BOX 1007	Colorado City	TX	79512-1007
Tailfeather Energy LLC	P.O. Box 570252	Houston	TX	77257
Tammy W. Kearns and Thomas Edward Kearns, as joint tenants	451 White Gables Lane, #104	Charlottesville	VA	22903
Terri Marie Evans, as her separate property	P.O. Box 81	Mckenna	WA	98558
Terry Williams	995 Anshultz Rd	Wilson	OK	73463-6252
Texplor Oil LLC	PO Box 501	Midland	TX	79702
The Beveridge Company	4305 N Garfield, Suite 261	Midland	TX	79705
The Carjac Trust	P.O. Box 1507	Carlsbad	NM	88221
The Fate-Dixon Tr dtd 3/10/2014	615 Windmill Ranch Rd	Encinitas	CA	92024-6558
The Frederic J. Wehmeyer and Joyce Adaire Wehmeyer Revocable Living Trust	3424 55th Street	Lubbock	TX	79413
The Joe T. Milavec and Cella B. Milavec Revocable Trust	2308 13th St SE	Rio Rancho	NM	87124
The John M. Roper 1992 Trust	73 Villa Ventosa Rd	El Prado	NM	87529-7508
The Kelly Ann Winget, LLC	2451 W. Grapevine Mills Circle	Grapevine	TX	76051
The R-N Limited Partnership	705 Belmeade Lane	Flower Mound	TX	75208
The Thomas C. Roper 1992 Trust	4790 S. Lisbon Way	Aurora	CO	80015

The United States of America		620 E. Greene St	Carlsbad	NM	88220
The Williams Living Trust	Craig Williams, Peter Williams, Jennifer Williams Jiles, Co-Trustees	1323 Willow Lane	Farmersville	TX	75442
Therese Lynn Berry		205 Chinkapin Drive N	Pangburn	AR	72121-9571
Thomas McRae Sloan, whose marital status is unknown		P.O. Box 1727	Midland	TX	79702
TM Family Energy Holdings, LLC		3608 Overton Park Dr W	Fort Worth	TX	76109
Todd Dreyer, whose marital status is unknown		549 Crown of Gold Drive	Lewisville	TX	75056
Tommy L. Fort, dealing in his sole and separate property		P.O. Box 5356	Midland	TX	79704
Truchas Peaks, LLC		6 Desta Dr Ste 4325	Midland	TX	79705
Tumbler Energy Partners, LLC		3811 Turtle Creek Blvd, Suite 1100	Dallas	TX	75219
Una Oreja, LLC		6500 West Freeway, Suite 222	Fort Worth	TX	76116
United Christian Missionary Society		P.O. Box 1986	Indianapolis	IN	46206
Velia Briceno Blanco, as her separate property		7303 Norris Road	Carlsbad	NM	88220
Victoria Anne Fate Gorrell Trust	Victoria Anne Fate Gorrell, Trustee	350 West Street Rd	Kennett Square	PA	19348-1618
Vince Holdings, LLC		6609 Toledo Avenue, Suite 2	Lubbock	TX	79414
Vincent J. Latour, Trustee of the Vincet and Dawn Latour Trust		P. O. Box 672	Vernon	TX	76385
Virginia A. Baggerman, as her separate property		3304 Westlawn Street	Amarillo	TX	79102
Virginia Nevill Hoff MGMT TR	Virginia Nevill Hoff, as Trustee	2601 Lakewood Circle	Tuscaloosa	AL	35405
Walter E Granberry, Jr		4811 14th St	Lubbock	TX	79416
Walter Leslie Buckner		904 Meredith Court	Marble Falls	TX	78654
Watts Properties LLC		1221 Gruene Ests	New Braunfels	TX	78130-4419
Wayne A. Bissett, whose marital status is unknown		P.O. Box 2101	Midland	TX	79702
We Got Gas LLC		6500 West Fwy Ste 222	Fort Worth	TX	76116-2116
Weathervane Management LP		4610 8th Street	Lubbock	TX	79416-4705
Wende Witherspoon Morgan		7627 Guinevere Drive	Sugar Land	TX	77479
Wesley Keith Roberts, as his separate property		418 Forest Hills	League City	TX	77572
Whitten G Witherspoon		7524 Pear Tree Lane	Fort Worth	TX	76133-7572
Whitten Guitar Witherspoon, Trustee of the Whitten G. Witherspoon Family Trust		7524 Pear Tree Lane	Fort Worth	TX	76133-7572
Wildhorse Interest, LLC		218 N. Main St., Suite C	Midland	TX	79701

William D Williams	7364 Rayborn Rd	Mountain Grove	MO	65711-3073
William F Beeman	71 Apache Drive	Carlsbad	NM	88220
William J. Beesing, as his separate property	950 Etnyre Terrace	Oregon	IL	61061
William S. Noelke	3406 Silver Spur Dr.	San Angelo	TX	76904
Winston Grace, whose marital status is unknown	4940 NW 65th Ave	Lauderhill	FL	33319
WMB Energy LLC	11211 Katy Freeway, Suite 120	Houston	TX	77079-2141
Wood and Wire Management LP	P O Box 341342	Austin	TX	78734-0023
Woods Dickens Ranch, LP	4610 8TH Street	Lubbock	TX	79416
XPLOR Resources LLC	1003 North Shore Drive	Carlsbad	NM	88220-4638
Zia Royalty, LLC	P O Box 2160	Hobbs	NM	88241-2160
Aimee Miller, as her separate property				
Austin Miller, as his separate property				
Estate of Mrs. W. R. Snow, Deceased				
Estates of Howard D. Henry and Katie H. Henry				
Gordon Miller, as his separate property				
Sandra Marie Schaffner Sawyer, as her separate property				



Paula M. Vance
Associate
Phone (505) 988-4421
Fax (505) 819-5579
pmvance@hollandhart.com

December 31, 2024

CERTIFIED MAIL
RETURN RECEIPT REQUESTED

TO: ALL AFFECTED PARTIES

Re: Application of Matador Production Company for administrative approval to surface commingle (pool and lease) oil and gas production from spacing units comprised of All of Sections 9 and 10, Township 24 South, Range 28 East, NMPM, Eddy County, New Mexico (the "Lands")

Ladies and Gentlemen:

Enclosed is a copy of the above-referenced application, which was filed with the New Mexico Oil Conservation Division on this date. Division rules require that a copy of this application be provided to you (there are no documents in this notice packet for you to sign). Any objection to this application must be filed in writing within twenty days from the date this application is received by the Division's Santa Fe office located at 1220 South St. Francis Drive, Santa Fe, New Mexico, 87505. If no objection is received within this twenty-day period, this application may be approved administratively by the Division.

If you have any questions about this application, please contact the following:

Hannah Rhoades
Matador Production Company
(972) 619-4341
hanna.rhoades@matadorresources.com

Sincerely,

A handwritten signature in blue ink that reads "Paula M. Vance".

Paula M. Vance
**ATTORNEY FOR MATADOR PRODUCTION
COMPANY**

T 505.988.4421 F 505.983.6043
110 North Guadalupe, Suite 1, Santa Fe, NM 87501-1849
Mail to: P.O. Box 2208, Santa Fe, NM 87504-2208
www.hollandhart.com

Alaska	Montana	Utah
Colorado	Nevada	Washington, D.C.
Idaho	New Mexico	Wyoming

MRC - Emmett and Prater Commingling
Postal Delivery Report

9414811898765454341840	Bureau of Land Management	301 Dinosaur Trl	Santa Fe	NM	87508-1560	Your package will arrive later than expected, but is still on its way. It is currently in transit to the next facility.
9414811898765454341833	Betty Elizabeth Blanco, dealing in sole and separate property	636 San Antonio Rd Apt 101	Palo Alto	CA	94306-4714	This is a reminder to arrange for redelivery of your item or your item will be returned to sender.
9414811898765454341710	1119 OIL & GAS, LLC	6500 West Fwy Ste 222	Fort Worth	TX	76116-2116	Your item was delivered to an individual at the address at 11:28 am on January 6, 2025 in FORT WORTH, TX 76116.
9414811898765454341758	2024 Flatland Guitar LP	PO Box 341342	Austin	TX	78734-0023	This is a reminder to pick up your item before January 20, 2025 or your item will be returned on January 21, 2025. Please pick up the item at the AUSTIN, TX 78734 Post Office.
9414811898765454341765	8801 Investment Company, LLC	PO Box 701288	Tulsa	OK	74170-1288	Your package will arrive later than expected, but is still on its way. It is currently in transit to the next facility.
9414811898765454341727	Adams Affiliates, Inc.	1437 S Boulder Ave Ste 930	Tulsa	OK	74119-3618	This is a reminder to arrange for redelivery of your item or your item will be returned to sender.
9414811898765454341703	Alejandro Florez, aka Alex Florez, Deceased	713 Country Side Pl	Carlsbad	NM	88220-6167	Your item was delivered to an individual at the address at 2:56 pm on January 6, 2025 in CARLSBAD, NM 88220.
9414811898765454341741	Alexa Larae Christen	829 E Morningside St	Springfield	MO	65807-3519	Your package will arrive later than expected, but is still on its way. It is currently in transit to the next facility.
9414811898765454341789	Alfred Sjouke Blauw II	2533 Viola Dr SW	Albuquerque	NM	87105-4864	This is a reminder to arrange for redelivery of your item or your item will be returned to sender.
9414811898765454341772	Alvin Dean Harris, as his separate property	PO Box 2042	Capitan	NM	88316-2042	Your item was picked up at the post office at 12:01 pm on January 6, 2025 in CAPITAN, NM 88316.
9414811898765454341956	Andrew Don Fry	5584 Highway 95	New Meadows	ID	83654-5057	Your item was delivered to an individual at the address at 1:19 pm on January 6, 2025 in NEW MEADOWS, ID 83654.
9414811898765454341963	Angel P. Hernandez, Jr., as his separate property	5304 Sioux	Carlsbad	NM	88220-9541	We could not access the delivery location to deliver your package at 12:03 pm on January 6, 2025 in CARLSBAD, NM 88220. We will redeliver on the next delivery day. No action needed.

MRC - Emmett and Prater Commingling
Postal Delivery Report

9414811898765454341925	Angela Lyn Franklin	11317 Smallwood Dr	Burleson	TX	76028-6946	Your item was forwarded to a different address at 2:15 pm on January 8, 2025 in BURLESON, TX. This was because of forwarding instructions or because the address or ZIP Code on the label was incorrect.
9414811898765454341901	Anita Dominguez, as her sole and separate property	1103 Ortega St	Carlsbad	NM	88220-4330	Your item was delivered to an individual at the address at 4:06 pm on January 6, 2025 in CARLSBAD, NM 88220.
9414811898765454341994	Ann Orlene Shirley Campbell, whose marital status is unknown	18 Austin Hollow Cir	Nacogdoches	TX	75965-2955	Your item was picked up at the post office at 8:42 am on January 8, 2025 in NACOGDOCHES, TX 75965.
9414811898765454341987	Anne Catherine Kilgore Conn	2468 State Highway 97 E	Floresville	TX	78114-3230	Your item was delivered to an individual at the address at 10:26 am on January 6, 2025 in FLORESVILLE, TX 78114.
9414811898765454341932	Austin Brady Morton	3226 W Greenwood St Apt B	Springfield	MO	65807-5609	Your shipment has potentially been delayed due to weather conditions at 7:03 pm on January 7, 2025.
9414811898765454341611	B&J Resources Llc	240 Saint Paul St Ste 501	Denver	CO	80206-5128	Your item was delivered to an individual at the address at 10:21 am on January 2, 2025 in DENVER, CO 80206.
9414811898765454341659	B&T Energy Holdings LLC	9001 Airport Fwy Ste 825	North Richland Hills	TX	76180-7795	This is a reminder to arrange for redelivery of your item or your item will be returned to sender.
9414811898765454341628	Barbara Lee Backman, Inc C/O Doug Heiskell	203 N Washington St Ste 200-L	Spokane	WA	99201-0233	Your item was delivered to the front desk, reception area, or mail room at 1:27 pm on January 8, 2025 in SPOKANE, WA 99201.
9414811898765454341604	Belinda Williams	13260 W 42nd St	Odessa	TX	79764-9185	Your item was picked up at the post office at 3:03 pm on January 10, 2025 in ODESSA, TX 79764.
9414811898765454341642	BGW Minerals Ltd Brett G Witherspoon Manager	PO Box 100635	Fort Worth	TX	76185-0635	Your item has been delivered and is available at a PO Box at 10:24 am on January 6, 2025 in FORT WORTH, TX 76109.
9414811898765454341673	Big Three Energy Group, LLC	PO Box 429	Roswell	NM	88202-0429	Your item was picked up at the post office at 10:22 am on January 7, 2025 in ROSWELL, NM 88201.
9414811898765454341154	Bird Creek Resources, Inc.	1437 S Boulder Ave Ste 930	Tulsa	OK	74119-3618	This is a reminder to arrange for redelivery of your item or your item will be returned to sender.
9414811898765454341109	Bishop Whipple Schools, also known as Shattuck St. Marys School	1000 Shumway Ave	Faribault	MN	55021-4400	Your package will arrive later than expected, but is still on its way. It is currently in transit to the next facility.

MRC - Emmett and Prater Commingling
Postal Delivery Report

9414811898765454341192	BNSF Railway Company	2500 Lou Menk Dr	Fort Worth	TX	76131-2828	Your item was delivered to an individual at the address at 10:26 am on January 6, 2025 in FORT WORTH, TX 76131.
9414811898765454341147	Lee, Dorothy Fund Board of Regents of The University of Texas System	PO Box 551	Midland	TX	79702-0551	Your package will arrive later than expected, but is still on its way. It is currently in transit to the next facility.
9414811898765454341130	Boys Clubs of America	771 1st Ave	New York	NY	10017-3506	Your package will arrive later than expected, but is still on its way. It is currently in transit to the next facility.
9414811898765454341178	BR2 Holdings LLC	1749 South Blvd	Houston	TX	77098-5419	The customer has requested that the Postal Service redeliver this item on January 8, 2025 in HOUSTON, TX 77098.
9414811898765454341352	Branden Lee Tuhey, heir of Jackie Wolfe	515 Ponderosa Ave	Rogersville	MO	65742-8721	Your item was delivered to an individual at the address at 1:57 pm on January 10, 2025 in ROGERSVILLE, MO 65742.
9414811898765454341369	Brandy M Beeman	1006 Dogwood Ln	Carlsbad	NM	88220-3228	Your item was delivered to an individual at the address at 2:27 pm on January 6, 2025 in CARLSBAD, NM 88220.
9414811898765454341307	Brett C. Barton, as his separate property	7800 Aria Loop	Austin	TX	78736-2705	Your package will arrive later than expected, but is still on its way. It is currently in transit to the next facility.
9414811898765454341390	Brigham Royalties Fund I Holdco, LLC	5914 W Courtyard Dr Ste 200	Austin	TX	78730-4911	Your item was delivered to the front desk, reception area, or mail room at 12:28 pm on January 6, 2025 in AUSTIN, TX 78730.
9414811898765454341345	Brooks Oil & Gas Interests LTD	2100 Castleford Rd Apt 307	Midland	TX	79705-1737	Your item was delivered to an individual at the address at 2:05 pm on January 6, 2025 in MIDLAND, TX 79705.
9414811898765454341338	BrownRock I, LLC	6060 N Central Expy Ste 500	Dallas	TX	75206-5249	Your item was delivered to an individual at the address at 12:45 pm on January 7, 2025 in DALLAS, TX 75206.
9414811898765454341017	Caki Family Limited Partnership, C/O Catherine Gall Parker	5851 Royal Crest Dr	Dallas	TX	75230-3458	Your item was delivered to an individual at the address at 4:02 pm on January 6, 2025 in DALLAS, TX 75230.
9414811898765454341062	CALM Fort Worth Ventures,LLC	139 Sheridan Rd	Winnetka	IL	60093-1539	Your item was delivered to an individual at the address at 1:52 pm on January 6, 2025 in WINNETKA, IL 60093.
9414811898765454341024	Camarie Oil and Gas, LLC	2502 Camarie Ave	Midland	TX	79705-6309	Your package will arrive later than expected, but is still on its way. It is currently in transit to the next facility.
9414811898765454341093	Camden Christian Tuhey	515 Ponderosa Ave	Rogersville	MO	65742-8721	Your item was delivered to an individual at the address at 1:57 pm on January 10, 2025 in ROGERSVILLE, MO 65742.

MRC - Emmett and Prater Commingling
Postal Delivery Report

9414811898765454341048	Carissa Brown, Trustee of the Karen Roberts Special Needs Trust	2509 Aspen St	Longview	TX	75605-1917	Your item was delivered to an individual at the address at 1:33 pm on January 7, 2025 in LONGVIEW, TX 75605.
9414811898765454341086	Carloyn A. Campsey, Trustee of the Carleton Survivor Trust, u/t/a dated November 27, 1989	7717 Underwood Dr	Amarillo	TX	79121-1531	Your item was delivered to an individual at the address at 11:27 am on January 6, 2025 in AMARILLO, TX 79121.
9414811898765454341031	Carmex, Inc.	PO Box 1718	Carlsbad	NM	88221-1718	Your shipment has potentially been delayed due to weather conditions at 6:48 pm on January 9, 2025.
9414811898765454341079	Carolyn A. Campsey, whose marital status is unknown	7717 Underwood Dr	Amarillo	TX	79121-1531	Your item was delivered to an individual at the address at 11:27 am on January 6, 2025 in AMARILLO, TX 79121.
9414811898765454341413	Carolyn Colene Fields, as her separate property	PO Box 113	Caballo	NM	87931-0113	Your item was delivered to the front desk, reception area, or mail room at 10:47 am on January 6, 2025 in CABALLO, NM 87931.
9414811898765454341451	Cayuga Royalties LLC	PO Box 540711	Houston	TX	77254-0711	This is a reminder to pick up your item before January 20, 2025 or your item will be returned on January 21, 2025. Please pick up the item at the HOUSTON, TX 77254 Post Office.
9414811898765454341468	Cecilia Orosco, as her separate property	1008 Queen Anne Ave	Medford	OR	97504-7049	Your item arrived at our MEDFORD OR DISTRIBUTION CENTER destination facility on January 12, 2025 at 5:08 pm. The item is currently in transit to the destination.
9414811898765454341406	Charles R. Vasquez and wife, Rosalinda Vasquez as Joint Tenants with Right of Survivorship	21 E Ogden Rd	Loving	NM	88256-9709	Your item was picked up at the post office at 9:32 am on January 7, 2025 in LOVING, NM 88256.
9414811898765454341482	Charles Wynne Kilgore, III, as his separate property	111 Woodland Rd	Kerrville	TX	78028-9350	Your item was delivered to an individual at the address at 1:02 pm on January 6, 2025 in KERRVILLE, TX 78028.
9414811898765454341475	Cheryl M. Ballard, whose marital status is unknown	15701 Wood Creek Ln	Edmond	OK	73013-4185	Your item was delivered to an individual at the address at 9:50 am on January 7, 2025 in EDMOND, OK 73013.
9414811898765454341550	Chevron Midcontinent, LP	PO Box 4538	Houston	TX	77210-4538	Your item has been delivered to an agent. The item was picked up at USPS at 4:19 am on January 13, 2025 in HOUSTON, TX 77210.
9414811898765454341529	Chief Capital O&G II, LLC	8111 Westchester Dr Ste 900	Dallas	TX	75225-6146	Your item was delivered to an individual at the address at 12:54 pm on January 6, 2025 in DALLAS, TX 75225.
9414811898765454341598	Chief Capital O&G, LLC	8111 Westchester Dr Ste 900	Dallas	TX	75225-6146	Your item was delivered to an individual at the address at 12:54 pm on January 6, 2025 in DALLAS, TX 75225.

MRC - Emmett and Prater Commingling
Postal Delivery Report

9414811898765454341536	Cogent Energy, Inc. Defined Benefit Plan	PO Box 8329	Horseshoe Bay	TX	78657-8329	This is a reminder to pick up your item before January 20, 2025 or your item will be returned on January 21, 2025. Please pick up the item at the HORSESHOE BAY, TX 78657 Post Office.
9414811898765454379256	Cogent Energy, Inc. Profit Sharing Plan	PO Box 8329	Horseshoe Bay	TX	78657-8329	This is a reminder to pick up your item before January 20, 2025 or your item will be returned on January 21, 2025. Please pick up the item at the HORSESHOE BAY, TX 78657 Post Office.
9414811898765454379201	Colby Wade Searcy, as his separate property	7913 Wedlock Ln	Las Vegas	NV	89129-5470	Your item was delivered to the front desk, reception area, or mail room at 4:57 pm on January 6, 2025 in LAS VEGAS, NV 89129.
9414811898765454379249	ConocoPhillips Company	21873 Network Place	Chicago	IL	60673-1218	Your item has been delivered and is available at a PO Box at 2:12 am on January 5, 2025 in CHICAGO, IL 60680.
9414811898765454379232	Cordelia V Salcido	1506 N Guadalupe St	Carlsbad	NM	88220-8811	Your item was picked up at the post office at 3:20 pm on January 10, 2025 in CARLSBAD, NM 88220.
9414811898765454379812	Corinne Yvonne Sumner, whose marital status is unknown	PO Box 874402	Wasilla	AK	99687-4402	This is a reminder to pick up your item before January 21, 2025 or your item will be returned on January 22, 2025. Please pick up the item at the WASILLA, AK 99687 Post Office.
9414811898765454379867	Courtney L. Kitrel, Trustee of the Courtney L. Kitrel Separate Property Trust dated April 26, 2023	1031 E Rosebrier St	Springfield	MO	65807-3737	Your package will arrive later than expected, but is still on its way. It is currently in transit to the next facility.
9414811898765454379805	Cress Family Trust Joshua R Cress, Successor Trustee	1241 Stanford Ave	Saint Paul	MN	55105-2810	Your package will arrive later than expected, but is still on its way. It is currently in transit to the next facility.
9414811898765454379881	Cristobal Blanco, as his separate property	1200 Madeira Dr SE Apt 206	Albuquerque	NM	87108-4688	Your item was delivered to an individual at the address at 2:50 pm on January 6, 2025 in ALBUQUERQUE, NM 87108.
9414811898765454379713	CrownRock Minerals, L.P.	PO Box 51933	Midland	TX	79710-1933	Your item was picked up at a postal facility at 12:10 pm on January 8, 2025 in MIDLAND, TX 79705.
9414811898765454379768	Danny Florez, as his separate property,	1505 Bryan Cir	Carlsbad	NM	88220-4111	Your item was delivered to an individual at the address at 2:14 pm on January 6, 2025 in CARLSBAD, NM 88220.
9414811898765454379799	Darrell Holder Roberts	1823 Laurel Oaks Dr	Richmond	TX	77469-4836	Your item was delivered to an individual at the address at 5:29 pm on January 7, 2025 in RICHMOND, TX 77469.

MRC - Emmett and Prater Commingling
Postal Delivery Report

9414811898765454379782	Dashea Beesing Gelnar, as her separate property	7315 Nichols Road	Nichols	OK	73054	Your package will arrive later than expected, but is still on its way. It is currently in transit to the next facility.
9414811898765454379775	David Hinojos, as his sole and separate property	25131 E Ottawa Dr	Aurora	CO	80016-7532	This is a reminder to arrange for redelivery of your item or your item will be returned to sender.
9414811898765454379966	Deborah Gaye Kesler, as her separate property	HC 75 Box 1330	Los Ojos	NM	87551-9730	Your item was picked up at a postal facility at 11:39 am on January 10, 2025 in LOS OJOS, NM 87551.
9414811898765454379904	Deborah Miller, as her separate property	860 Lewisburg Pike	Franklin	TN	37064-5726	Your item was delivered to an individual at the address at 12:20 pm on January 7, 2025 in FRANKLIN, TN 37064.
9414811898765454379942	Debra H. Roland	PO Box 456	Gardendale	TX	79758-0456	This is a reminder to pick up your item before January 22, 2025 or your item will be returned on January 23, 2025. Please pick up the item at the GARDENDALE, TX 79758 Post Office.
9414811898765454379980	Debra Kay Primera, as her separate property	11708 Rio Grande Dr	Frisco	TX	75033-1592	Your package will arrive later than expected, but is still on its way. It is currently in transit to the next facility.
9414811898765454379935	Debra Ward, as her separate property	1000 W Louisiana Ave	Midland	TX	79701-6132	This is a reminder to arrange for redelivery of your item or your item will be returned to sender.
9414811898765454379614	Deena Jo Adams, as her separate property	1250 Springfield Rd	Springtown	TX	76082-6066	Your package will arrive later than expected, but is still on its way. It is currently in transit to the next facility.
9414811898765454379669	Delia Navarrete, as her sole and separate property	806 Del Rio St	Carlsbad	NM	88220-4728	Your item was delivered to an individual at the address at 1:58 pm on January 7, 2025 in CARLSBAD, NM 88220.
9414811898765454379621	Dennis R. Walker, as his separate property	PO Box 100	Sierra Blanca	TX	79851-0100	Your item was picked up at the post office at 2:33 pm on January 10, 2025 in SIERRA BLANCA, TX 79851.
9414811898765454379607	Destiny Charlene Miller, as her separate property	217 Remuda Dr	Clovis	NM	88101-9317	This is a reminder to arrange for redelivery of your item or your item will be returned to sender.
9414811898765454379690	Devon Energy Production Company	PO Box 842485	Dallas	TX	75284-2485	Your item was picked up at a postal facility at 9:30 pm on January 6, 2025 in DALLAS, TX 75284.
9414811898765454379645	Diana Junette Alldredge	5707 77th St	Lubbock	TX	79424-2403	Your item was delivered to an individual at the address at 12:34 pm on January 7, 2025 in LUBBOCK, TX 79424.
9414811898765454379638	Don Faulk and wife, Evelyn Kay Walker Faulk, as joint tenants	PO Box 115	Malaga	NM	88263-0115	Your item was picked up at a postal facility at 11:32 am on January 7, 2025 in MALAGA, NM 88263.

MRC - Emmett and Prater Commingling
Postal Delivery Report

9414811898765454379676	Don James Bypass Trust Ruth D James Trustee	1513 County Road 132A	Kingsland	TX	78639-3793	Your item was picked up at the post office at 10:09 am on January 8, 2025 in KINGSLAND, TX 78639.
9414811898765454379157	Doris Y. Price, as her separate property	2907 Liberty Ave	Lubbock	TX	79407-2815	This is a reminder to arrange for redelivery of your item or your item will be returned to sender.
9414811898765454379102	Douglas Edmond Gann	335 Storey Blvd Apt 10	Cheyenne	WY	82009-3581	Your item was delivered to an individual at the address at 11:31 am on January 2, 2025 in CHEYENNE, WY 82009.
9414811898765454379140	Douglas Harroun, Successor Trustee of the Dorothy S. Harroun Irrevocable Trust UTA dated October 13, 1983	7121 Washington St NE Ste A	Albuquerque	NM	87109-4544	Your item was delivered to an individual at the address at 11:33 am on January 7, 2025 in ALBUQUERQUE, NM 87109.
9414811898765454379188	Dru Lynn Christen	3143 County Line Rd	Mountain Grove	MO	65711-2711	Your item was delivered to an individual at the address at 3:36 pm on January 10, 2025 in MOUNTAIN GROVE, MO 65711.
9414811898765454379133	E. L. Latham Minerals, LLC C/O Diane Hanley, Manager	PO Box 100912	Fort Worth	TX	76185-0912	This is a reminder to pick up your item before January 20, 2025 or your item will be returned on January 21, 2025. Please pick up the item at the FORT WORTH, TX 76185 Post Office.
9414811898765454379171	Earl B Guitar Jr Bypass Trust John Alexander Guitar, Trustee	PO Box 56429	Houston	TX	77256-6429	Your item has been delivered and is available at a PO Box at 4:00 pm on January 6, 2025 in HOUSTON, TX 77256.
9414811898765454379317	Eddie E. Carrasco, whose marital status is unknown	1312 Chico St	Carlsbad	NM	88220-4035	Your item was delivered to an individual at the address at 12:15 pm on January 7, 2025 in CARLSBAD, NM 88220.
9414811898765454379362	Edmund T. Anderson, IV, as his separate property	2521 Humble Ave	Midland	TX	79705-8407	Your package will arrive later than expected, but is still on its way. It is currently in transit to the next facility.
9414811898765454379324	Edward Davis Sawyer, II, as his separate property	317 Daly St	Saint Paul	MN	55102-3211	Your item arrived at our MINNEAPOLIS MN DISTRIBUTION CENTER destination facility on January 11, 2025 at 11:50 am. The item is currently in transit to the destination.
9414811898765454379300	Elias Patrick Blanco, as his separate property	2940 N 14th St	Grand Junction	CO	81506-4039	Your item was delivered to an individual at the address at 11:29 am on January 2, 2025 in GRAND JUNCTION, CO 81506.
9414811898765454379393	Elizabeth Ann Wilson, whose marital status is unknown	206 Sagebrush Valley Rd	Hagerman	NM	88232-9500	Your item was delivered to an individual at the address at 10:53 am on January 7, 2025 in HAGERMAN, NM 88232.
9414811898765454379386	Elks National Foundation Oil & Gas Dept	PO Box 3480	Omaha	NE	68103-0480	Your item was picked up at a postal facility at 8:21 am on January 6, 2025 in OMAHA, NE 68108.

MRC - Emmett and Prater Commingling
Postal Delivery Report

9414811898765454379331	Ellipsis Oil & Gas Inc	3500 Maple Ave Ste 1080	Dallas	TX	75219-3905	Your package will arrive later than expected, but is still on its way. It is currently in transit to the next facility.
9414811898765454379379	Elvira T. Medrano, as her separate property	4547 E Eugenia Ave	Fresno	CA	93725-1671	Your item was delivered to an individual at the address at 11:33 am on January 8, 2025 in FRESNO, CA 93725.
9414811898765454379010	EOG Resources, Inc.	PO Box 840321	Dallas	TX	75284-0321	Your item was picked up at a postal facility at 9:30 pm on January 6, 2025 in DALLAS, TX 75284.
9414811898765454379065	Ericka Sanderson	10353 Red Spring Rd	Mountain Grove	MO	65711-2765	Your package will arrive later than expected, but is still on its way. It is currently in transit to the next facility.
9414811898765454379003	Erin Lindsay Taylor	7970 Levy County Line Rd	Mansfield	TX	76063-4118	Your item was delivered to an individual at the address at 12:54 pm on January 6, 2025 in MANSFIELD, TX 76063.
9414811898765454379096	Ernest Florez, as his separate property	1208 Landsun Dr	Carlsbad	NM	88220-4008	Your package will arrive later than expected, but is still on its way. It is currently in transit to the next facility.
9414811898765454379041	Ernest Linck, whose marital status is unknown	PO Box 524	Delta	CO	81416-0524	Your package will arrive later than expected, but is still on its way. It is currently in transit to the next facility.
9414811898765454379089	Estate of Anita Hilty Gossett	204 Dove Crest Dr	Boerne	TX	78006-7883	Your item was delivered to an individual at the address at 1:21 pm on January 6, 2025 in BOERNE, TX 78006.
9414811898765454379034	Estate of Earl S. Grear, Deceased C/O Andrew Don Fry	5584 Highway 95	New Meadows	ID	83654-5057	Your item was delivered to an individual at the address at 1:20 pm on January 6, 2025 in NEW MEADOWS, ID 83654.
9414811898765454379416	Estate of Frances Escamilla Salsberry, Deceased	518 S Aspen Ave	Roswell	NM	88203-1504	Your item was returned to the sender on January 7, 2025 at 3:21 pm in ROSWELL, NM 88203 because of an incorrect address.
9414811898765454379454	Estate of Jacob Mathew Housouer	3710 66th St	Lubbock	TX	79413-5326	Your item was returned to the sender at 5:02 pm on January 7, 2025 in LUBBOCK, TX 79413 because the forwarding order for this address is no longer valid.
9414811898765454379461	Estate of Murle Holloway	RR 1 Box 145	Snyder	OK	73566	Your item was returned to the sender on January 6, 2025 at 9:38 am in SNYDER, OK 73566 because it could not be delivered as addressed.
9414811898765454379423	Estate of Ross Gann	PO Box 341342	Monahans	TX	79756	This is a reminder to arrange for redelivery of your item or your item will be returned to sender.
9414811898765454379409	Estate of Troyce Williams C/O James W. Williams	7985 Highway 38	Mountain Grove	MO	65711-2906	Your item was delivered to an individual at the address at 3:07 pm on January 10, 2025 in MOUNTAIN GROVE, MO 65711.

MRC - Emmett and Prater Commingling
Postal Delivery Report

9414811898765454379447	Estate of Virginia B. Miller	RR 1 Box 90B	Roosevelt	OK	73564	The return on your item was processed on January 8, 2025 at 8:57 am in HOBART, OK 73651.
9414811898765454379485	Evelyn Kay Walker Faulk, as her separate property	PO Box 115	Malaga	NM	88263-0115	Your item has been delivered and is available at a PO Box at 10:50 am on January 6, 2025 in MALAGA, NM 88263.
9414811898765454379478	Faye Arias, as her separate property	1111 Irvin St	Carlsbad	NM	88220-4318	Your item was delivered to an individual at the address at 3:05 pm on January 7, 2025 in CARLSBAD, NM 88220.
9414811898765454379515	Featherstone Development Corporation	PO Box 429	Roswell	NM	88202-0429	Your item was picked up at the post office at 10:22 am on January 7, 2025 in ROSWELL, NM 88201.
9414811898765454379553	Felix Florez, as his separate property	104 N Lake St Apt B	Carlsbad	NM	88220-4952	Your package is moving within the USPS network and is on track to be delivered to its final destination. It is currently in transit to the next facility.
9414811898765454379508	Fern Rangel, as her separate property	1010 Pate St	Carlsbad	NM	88220-3171	Your item was delivered to an individual at the address at 4:44 pm on January 6, 2025 in CARLSBAD, NM 88220.
9414811898765454379591	Fernando Florez, as his separate property	704 Country Side Pl	Carlsbad	NM	88220-6133	Your item was delivered to an individual at the address at 2:56 pm on January 6, 2025 in CARLSBAD, NM 88220.
9414811898765454379584	Florine Hanna, as her separate property	1112 Irvin St	Carlsbad	NM	88220-4319	Your item was picked up at the post office at 9:09 am on January 10, 2025 in CARLSBAD, NM 88220.
9414811898765454379539	Floyd Florez, as his separate property	304 Vela St	Carlsbad	NM	88220-5484	Your item was delivered to an individual at the address at 5:12 pm on January 7, 2025 in CARLSBAD, NM 88220.
9414811898765454379577	Frances Shepard, as her separate property	23262 E 1100 Rd	Allendale	IL	62410-2064	Your item was picked up at a postal facility at 1:28 pm on January 10, 2025 in ALLENDALE, IL 62410.
9414811898765454373216	Frank Allen Walker, as his separate property	PO Box 1496	Imperial	NE	69033-1496	Your item was picked up at the post office at 1:03 pm on January 6, 2025 in IMPERIAL, NE 69033.
9414811898765454373254	Gahr Energy Company	PO Box 1889	Midland	TX	79702-1889	Your item was picked up at a postal facility at 11:50 am on January 6, 2025 in MIDLAND, TX 79701.
9414811898765454373261	Gary Gene Kirkes & Linda Kirkes, husband & wife	405 W Orchard Ln	Carlsbad	NM	88220-4642	Your item was picked up at the post office at 10:04 am on January 8, 2025 in CARLSBAD, NM 88220.
9414811898765454373209	Gary Gene Kirkes, as his separate property	405 W Orchard Ln	Carlsbad	NM	88220-4642	Your item was picked up at the post office at 10:04 am on January 8, 2025 in CARLSBAD, NM 88220.

MRC - Emmett and Prater Commingling
Postal Delivery Report

9414811898765454373285	Gavino P. Guttierrez, Jr., whose marital status is unknown	910 W Poplar St	Loving	NM	88256	This is a reminder to arrange for redelivery of your item or your item will be returned to sender.
9414811898765454373858	Gayle Hensley, as her separate property	2022 Highway 144	Meridian	TX	76665-4605	Your item was picked up at the post office at 2:45 pm on January 7, 2025 in MERIDIAN, TX 76665.
9414811898765454373865	GB Williams Properties LLC	3166 County Line Rd	Mountain Grove	MO	65711-2711	Your item was delivered to an individual at the address at 3:36 pm on January 10, 2025 in MOUNTAIN GROVE, MO 65711.
9414811898765454373827	Geneva Floyd Osborn, as her separate property	PO Box 419	Tipton	OK	73570-0419	Your item was picked up at a postal facility at 11:01 am on January 6, 2025 in TIPTON, OK 73570.
9414811898765454373803	Harriet C Fiderlick Family Trust Co-Trustees of The George A Fiderlick Jr And George A Fiderlick Jr and Harriet C Fiderlick	2165 Lander St	Reno	NV	89509-3649	Your item is back at the RENO, NV 89510 post office following a delivery attempt at 7:07 pm on January 7, 2025 and is available for redelivery or pickup.
9414811898765454373841	George M OBrien	PO Box 1743	Midland	TX	79702-1743	This is a reminder to pick up your item before January 20, 2025 or your item will be returned on January 21, 2025. Please pick up the item at the MIDLAND, TX 79702 Post Office.
9414811898765454373834	Geralyn Agloro, f/k/aGeralyn F. Blanco, as her separate property	350 Alto Avec Ln	Henderson	NV	89011-5498	This is a reminder to arrange for redelivery of your item or your item will be returned to sender.
9414811898765454373759	Glen Robin Williams	7852 Highway Zz	Norwood	MO	65717-9482	Your item was delivered to an individual at the address at 9:59 am on January 6, 2025 in NORWOOD, MO 65717.
9414811898765454373766	Goldfinger Oil & Gas, LLC	4709 Washburn Ave	Fort Worth	TX	76107-3732	Your item was returned to the sender at 8:46 am on January 6, 2025 in FORT WORTH, TX 76107 because the forwarding order for this address is no longer valid.
9414811898765454373728	Good Gall E Family LP	PO Box 1288	Mt Pleasant	SC	29465-1288	Your package will arrive later than expected, but is still on its way. It is currently in transit to the next facility.
9414811898765454373704	General Partner Galusha, LLC Guitar Galusha, LP	PO Box 1438	Abilene	TX	79604-1438	This is a reminder to pick up your item before January 22, 2025 or your item will be returned on January 23, 2025. Please pick up the item at the ABILENE, TX 79604 Post Office.
9414811898765454373797	General Partner - Grissom-Guitar Cattle Co LLC Guitar Land & Cattle Company, LP	400 Pine St Ste 525	Abilene	TX	79601-5183	Your item was delivered to the front desk, reception area, or mail room at 10:54 am on January 7, 2025 in ABILENE, TX 79601.

MRC - Emmett and Prater Commingling
Postal Delivery Report

9414811898765454373742	Guy Pittman Witherspoon, III, whose marital status is unknown	4600 Boulder Run	Fort Worth	TX	76109-3216	Your item was delivered to an individual at the address at 12:21 pm on January 6, 2025 in FORT WORTH, TX 76109.
9414811898765454373780	Hanson-McBride Petroleum Co.	PO Box 1515	Roswell	NM	88202-1515	Your item has been delivered to the original sender at 10:25 am on January 10, 2025 in ROSWELL, NM 88201.
9414811898765454373735	Harroun Energy, LLC C/O New Mexico Bank & Trustp O	PO Box 2300	Albuquerque	NM	87103-2200	Your item has been delivered and is available at a PO Box at 9:31 am on January 6, 2025 in ALBUQUERQUE, NM 87103.
9414811898765454373919	Harvard Energy Partners LP	PO Box 936	Roswell	NM	88202-0936	Your item was picked up at the post office at 10:40 am on January 7, 2025 in ROSWELL, NM 88201.
9414811898765454373957	Hatch Royalty, LLC	600 W 5th St Unit 1250	Austin	TX	78701-3185	Your item was delivered to an individual at the address at 12:31 pm on January 6, 2025 in AUSTIN, TX 78701.
9414811898765454373964	Hazel Irene Luherman, as her separate property	628 Lenox Ave Apt 309	Miami Beach	FL	33139-5973	Your item was returned to the sender at 8:39 am on January 10, 2025 in MIAMI BEACH, FL 33139 because the forwarding order for this address is no longer valid.
9414811898765454373926	Hector Gomez, whose marital status is unknown	PO Box 125	Loving	NM	88256-0125	Your item was picked up at the post office at 11:43 am on January 10, 2025 in LOVING, NM 88256.
9414811898765454373902	Heidi C. Barton, as her separate property	2008 N Vega Ct	Hobbs	NM	88240-3446	Your item was delivered to an individual at the address at 4:14 pm on January 6, 2025 in HOBBS, NM 88240.
9414811898765454373995	Helen D. Karnoski, as her separate property	1588 Sandinista Dr	Las Vegas	NV	89123-1402	Your item was delivered to an individual at the address at 1:52 pm on January 7, 2025 in LAS VEGAS, NV 89123.
9414811898765454373988	Helen Walker, as her separate property	216 Farris St	Carlsbad	NM	88220-5938	Your item arrived at our ALBUQUERQUE, NM 87101 destination facility on January 13, 2025 at 1:01 am. The item is currently in transit to the destination.
9414811898765454373933	Helena Marie Sawyer Gazelka, as her separate property	688 Shardlow Pl NE	Byron	MN	55920-1564	This is a reminder to arrange for redelivery of your item or your item will be returned to sender.
9414811898765454373971	Herminia Hernandez, as her sole and separate property	204 Elm Street	Carlsbad	NM	88220	Your item was delivered to an individual at the address at 4:33 pm on January 7, 2025 in CARLSBAD, NM 88220.
9414811898765454373612	HEYCO DEVELOPMENT CORPORATION	5310 Harvest Hill Rd Ste 164	Dallas	TX	75230-5807	Your item was delivered to an individual at the address at 2:04 pm on January 7, 2025 in DALLAS, TX 75230.
9414811898765454373667	HMTK Royalty, LLC	PO Box 50688	Midland	TX	79710-0688	Your item was picked up at a postal facility at 2:09 pm on January 8, 2025 in MIDLAND, TX 79705.

MRC - Emmett and Prater Commingling
Postal Delivery Report

9414811898765454373629	Holsum, Inc.	PO Box 2527	Roswell	NM	88202-2527	Your item was picked up at the post office at 10:39 am on January 7, 2025 in ROSWELL, NM 88201.
9414811898765454373605	Horned Frog Oil and Gas, LP	PO Box 101265	Fort Worth	TX	76185-1265	Your item has been delivered and is available at a PO Box at 10:23 am on January 6, 2025 in FORT WORTH, TX 76109.
9414811898765454373698	HRM Morris Land Services, Inc.	1817 Rolling Heights Ln	Aledo	TX	76008-1693	Your item was delivered to an individual at the address at 2:26 pm on January 6, 2025 in ALEDO, TX 76008.
9414811898765454373681	Humberto N. Morales, a/k/a Pinky Morales, as his separate property	1111 N 8th St	Artesia	NM	88210-1269	This is a reminder to arrange for redelivery of your item or your item will be returned to sender.
9414811898765454373636	Irene N. Brown, as her separate property DECEASED	4481 Beach Dr E	Port Orchard	WA	98366-8005	Your item was returned to the sender on January 10, 2025 at 1:19 pm in PORT ORCHARD, WA 98366 because of an incorrect address.
9414811898765454373117	Ivory Oil Company LLC	6500 West Fwy Ste 222	Fort Worth	TX	76116-2116	Your item was delivered to an individual at the address at 11:28 am on January 6, 2025 in FORT WORTH, TX 76116.
9414811898765454373155	Jack N. Roper, III Trust	4538 Cedarbrush Dr	Dallas	TX	75229-2903	This is a reminder to arrange for redelivery of your item or your item will be returned to sender.
9414811898765454373124	Jacks Peak, LLC	PO Box 294928	Kerrville	TX	78029-4928	Your item was picked up at the post office at 12:02 pm on January 7, 2025 in KERRVILLE, TX 78028.
9414811898765454373100	Jacqueline Rodriguez, whose marital status is unknown	910 W Poplar St	Loving	NM	88256	This is a reminder to arrange for redelivery of your item or your item will be returned to sender.
9414811898765454373193	Jaime P. Ruiz, as Personal Representative for the Estate of Juan Ruiz	6717 W Gibson Ave	Fresno	CA	93723-4019	Your item was delivered to an individual at the address at 12:36 pm on January 6, 2025 in FRESNO, CA 93723.
9414811898765454373148	James Anthony Seaton, as his separate property	9484 Highland Bend Ct	Brentwood	TN	37027-6142	Your item was delivered to an individual at the address at 2:27 pm on January 11, 2025 in BRENTWOOD, TN 37027.
9414811898765454373186	James Burl Williams	10546 Beaver Rd	Mountain Grove	MO	65711-2754	Your item was delivered to an individual at the address at 5:55 pm on January 10, 2025 in MOUNTAIN GROVE, MO 65711.
9414811898765454373179	James Clay Williams	743 N Oak St	Kermit	TX	79745-1412	Your item was picked up at the post office at 1:11 pm on January 6, 2025 in KERMIT, TX 79745.
9414811898765454373315	James E. Harris, as his separate property	2707 Chrysler Dr	Roswell	NM	88201-5207	Your package will arrive later than expected, but is still on its way. It is currently in transit to the next facility.

MRC - Emmett and Prater Commingling
Postal Delivery Report

9414811898765454373353	James M. Mike Vorel, whose marital status is unknown	14615 N Triple Xxx Rd	Luther	OK	73054-9180	Your item was picked up at a postal facility at 8:19 am on January 8, 2025 in LUTHER, OK 73054.
9414811898765454373360	James S. Witt, a single man	PO Box 2121	Yelm	WA	98597-2121	This is a reminder to pick up your item before January 22, 2025 or your item will be returned on January 23, 2025. Please pick up the item at the YELM, WA 98597 Post Office.
9414811898765454373308	James W. Sawey and Marilla Ann Sawey, Trustees of the James W. Sawey and Marilla Ann Sawey Family Trust, Dated May 26, 1992, Or Their	13309 Twilight Trail PI NE	Albuquerque	NM	87111-8247	We attempted to deliver your item at 4:47 pm on January 10, 2025 in ALBUQUERQUE, NM 87111 and a notice was left because an authorized recipient was not available.
9414811898765454373346	James W. Williams	7985 Highway 38	Mountain Grove	MO	65711-2906	Your item was delivered to an individual at the address at 3:08 pm on January 10, 2025 in MOUNTAIN GROVE, MO 65711.
9414811898765454373384	Janet Ann Smith Garrett	508 W Chickasaw St	Lindsay	OK	73052-5226	Your item was delivered to an individual at the address at 12:08 pm on January 7, 2025 in LINDSAY, OK 73052.
9414811898765454373377	Janet Ann Smith, as her separate property	508 W Chickasaw St	Lindsay	OK	73052-5226	Your item was delivered to an individual at the address at 1:20 pm on January 6, 2025 in LINDSAY, OK 73052.
9414811898765454373018	Janet Lorine Beeman Janzen	26702 Ns 123 Rd	Balko	OK	73931-1182	Your item was delivered to an individual at the address at 10:10 am on January 6, 2025 in BALKO, OK 73931.
9414811898765454373056	Janie Larae Morton Peterson	10201 Tucker Rd	Mountain Grove	MO	65711-2820	Your item was delivered to an individual at the address at 3:42 pm on January 10, 2025 in MOUNTAIN GROVE, MO 65711.
9414811898765454373063	Jennifer J. Martin, as her separate property	4320 Bellaire Dr S Apt 234 West	Fort Worth	TX	76109-5158	Your item was returned to the sender on January 6, 2025 at 3:16 pm in FORT WORTH, TX 76109 because the address was vacant or the business was no longer operating at the location and no further information was available.
9414811898765454373001	Jennifer L Slavinskaskas	28954 Bucking Bull	Fair Oaks Ranch	TX	78015-5198	Your item was delivered to an individual at the address at 12:01 pm on January 6, 2025 in BOERNE, TX 78015.
9414811898765454373049	Jennifer M. Henk	6458 Kirkwood Rd	Fort Worth	TX	76116-7356	Your package will arrive later than expected, but is still on its way. It is currently in transit to the next facility.
9414811898765454373087	The Carol Gibson Trust ., Trustees Of Jeri A Mangum & First Financial Trust & Asset Mgmt Co	PO Box 701	Abilene	TX	79604-0701	This is a reminder to pick up your item before January 22, 2025 or your item will be returned on January 23, 2025. Please pick up the item at the ABILENE, TX 79604 Post Office.

MRC - Emmett and Prater Commingling
Postal Delivery Report

9414811898765454373032	The Cynthia Rhodes Trust ., Trustees Of Jeri A Mangum & First Financial Trust & Asset Mgmt Co	PO Box 701	Abilene	TX	79604-0701	This is a reminder to pick up your item before January 22, 2025 or your item will be returned on January 23, 2025. Please pick up the item at the ABILENE, TX 79604 Post Office.
9414811898765454373070	Jerry Lynn Shirley Fitts,whose marital status is unknown	602 US Highway 59 N	Linden	TX	75563-5344	Your item was picked up at the post office at 11:42 am on January 8, 2025 in LINDEN, TX 75563.
9414811898765454373452	JGCB Energy Services LLC	23 Applehead Island Dr	Horseshoe Bay	TX	78657-5708	Your package will arrive later than expected, but is still on its way. It is currently in transit to the next facility.
9414811898765454373469	JKGuitar, LLC	1202 Sylvan Dr	Abilene	TX	79605-3957	Your item was picked up at the post office at 1:20 pm on January 8, 2025 in ABILENE, TX 79605.
9414811898765454373421	JMA Oil Properties, LTD General Partner - Jma Management, LLC	PO Box 58	Abilene	TX	79604-0058	Your item was picked up at the post office at 10:13 am on January 10, 2025 in ABILENE, TX 79601.
9414811898765454373490	Joan L. Davis now Anthony, as her separate property	7809 Enchanted Ridge Dr	El Paso	TX	79911-7516	Your package will arrive later than expected, but is still on its way. It is currently in transit to the next facility.
9414811898765454373445	Joanne Bringham	1201 Snowden Farm Cv	Collierville	TN	38017-6902	This is a reminder to arrange for redelivery of your item or your item will be returned to sender.
9414811898765454373438	John Bill Ruiz, as his separate property	PO Box 161	Sultana	CA	93666-0161	This is a reminder to pick up your item before January 20, 2025 or your item will be returned on January 21, 2025. Please pick up the item at the SULTANA, CA 93666 Post Office.
9414811898765454373476	JOHN D STRIBLING	9132 4th St NW unit 10204	Albuquerque	NM	87114-1620	Your item was picked up at a postal facility at 10:06 am on January 7, 2025 in ALBUQUERQUE, NM 87184.
9414811898765454373513	John Erby Ruiz, as his separate property	510 Oakwood Dr	Carlsbad	NM	88220-9288	This is a reminder to arrange for redelivery of your item or your item will be returned to sender.
9414811898765454373551	John G Witherspoon Jr.	7404 Lemonwood Ln	Fort Worth	TX	76133-7012	Your item was delivered to an individual at the address at 5:35 pm on January 6, 2025 in FORT WORTH, TX 76133.
9414811898765454373568	John Shuford Dickins, III, as his separate property	1462 Porch Swing Ln	Matthews	NC	28104-2966	Your item was delivered to an individual at the address at 2:17 pm on January 6, 2025 in MATTHEWS, NC 28104.
9414811898765454373520	John T. Witt, as his separate property	35191 State Highway 11	Roseau	MN	56751-8206	Your item was picked up at the post office at 10:09 am on January 7, 2025 in ROSEAU, MN 56751.

MRC - Emmett and Prater Commingling
Postal Delivery Report

9414811898765454373506	John W. Ware III, as his separate property	8017 Elm Leaf Dr	Germantown	TN	38138-7133	Your item was delivered to an individual at the address at 2:10 pm on January 6, 2025 in GERMANTOWN, TN 38138.
9414811898765454373599	John Zacharias Grace, whose marital status is unknown	8033 W Sunset Blvd PMB 1004	Los Angeles	CA	90046-2401	Your item was picked up at a postal facility at 5:54 am on January 7, 2025 in LOS ANGELES, CA 90093.
9414811898765454373582	Jon N Blauw	607 Owl Dr	Louisville	CO	80027-2275	Your item was delivered to an individual at the address at 2:39 pm on January 4, 2025 in LOUISVILLE, CO 80027.
9414811898765454373575	Jordon Trice, whose marital status is unknown	2875 Markridge Dr	Reno	NV	89509-3835	This is a reminder to arrange for redelivery of your item or your item will be returned to sender.
9414811898765454374213	Joseph Allen Hoover, as his separate property	716 Lantern Walk Dr Unit 2305	Little River	SC	29566-8775	Your item was returned to the sender on January 6, 2025 at 1:46 pm in LITTLE RIVER, SC 29566 because the addressee was not known at the delivery address noted on the package.
9414811898765454374251	Joseph Owen Carleton, Jr. and Doris Bruton Carleton, as joint tenants with rights of survivorship	PO Box 14	Malaga	NM	88263-0014	Your item has been delivered and is available at a PO Box at 12:49 pm on January 6, 2025 in MALAGA, NM 88263.
9414811898765454374268	JPH Holdings, LP	4400 Arcady Ave	Dallas	TX	75205-3605	Your item was delivered to an individual at the address at 10:55 am on January 7, 2025 in DALLAS, TX 75205.
9414811898765454374220	JTD LLC	3413 Shell Ave	Midland	TX	79707-6616	Your item was picked up at a postal facility at 11:05 am on January 7, 2025 in MIDLAND, TX 79705.
9414811898765454374206	Judy A Spicknall	3360 Big Flat Rd Trlr 8	Missoula	MT	59804-9751	Your item was delivered to an individual at the address at 12:19 pm on January 6, 2025 in MISSOULA, MT 59804.
9414811898765454374244	Judy Guitar Uhey LLC	PO Box 632	Elizabethtown	KY	42702-0632	Your item was picked up at the post office at 1:27 pm on January 7, 2025 in ELIZABETHTOWN, KY 42701.
9414811898765454374282	Judy LaRue Lambert, Deceased C/O Charles Lambert	4135 Patterson Ln	Celina	TX	75009-6547	This is a reminder to arrange for redelivery of your item or your item will be returned to sender.
9414811898765454374237	KAB Acquisition LLL P-IX	240 Saint Paul St Ste 503	Denver	CO	80206-5128	Your item was delivered to an individual at the address at 10:21 am on January 2, 2025 in DENVER, CO 80206.
9414811898765454374275	Kaiser-Francis Oil Company	PO Box 21468	Tulsa	OK	74121-1468	Your item was delivered to an individual at the address at 6:00 am on January 10, 2025 in TULSA, OK 74127.
9414811898765454374817	Karen Ann Case, as her separate property	5900 Contrary Creek Rd	Granbury	TX	76048-7510	Your item has been delivered to an agent and left with an individual at the address at 1:44 pm on January 6, 2025 in GRANBURY, TX 76048.

MRC - Emmett and Prater Commingling
Postal Delivery Report

9414811898765454374862	Karin Lanette Williams	PO Box 52	Ira	TX	79527-0052	Your item has been delivered and is available at a PO Box at 12:43 pm on January 10, 2025 in IRA, TX 79527.
9414811898765454374824	Kathleen S King	11733 SW 25th Ct	Yukon	OK	73099-1930	This is a reminder to arrange for redelivery of your item or your item will be returned to sender.
9414811898765454374800	Kathy Diane Sanford, as her separate property	2108 West Roosevelt Road 4 Lane	Portales	NM	88130	Your item was delivered to an individual at the address at 10:19 am on January 7, 2025 in PORTALES, NM 88130.
9414811898765454374893	Kathy Jean Blauw Cook	23696 County Road 21	Fort Morgan	CO	80701-9339	This is a reminder to arrange for redelivery of your item or your item will be returned to sender.
9414811898765454374886	KCK Energy, LLC	4000 N Big Spring St Ste 210	Midland	TX	79705-4639	Your package will arrive later than expected, but is still on its way. It is currently in transit to the next facility.
9414811898765454374831	KCK Resources, LLC	4000 N Big Spring St Ste 210	Midland	TX	79705-4639	Your package will arrive later than expected, but is still on its way. It is currently in transit to the next facility.
9414811898765454374718	Kelly M. Flowers, as her separate property	890 E State Road 46	Geneva	FL	32732-7236	Your item was picked up at the post office at 11:14 am on January 10, 2025 in GENEVA, FL 32732.
9414811898765454374756	Kirsten Watson	1218 N Rogers Ave Apt B	Springfield	MO	65802-2001	Your item was picked up at a postal facility at 12:16 pm on January 8, 2025 in SPRINGFIELD, MO 65802.
9414811898765454374763	Kylla Sanderson Dodds	214 S High St	Mountain Grove	MO	65711-1913	Your package will arrive later than expected, but is still on its way. It is currently in transit to the next facility.
9414811898765454374725	Lanora Williams Allomong	14644 Co. Rd. unit 8	Montpelier	OH	43543	Your item arrived at our TOLEDO OH DISTRIBUTION CENTER destination facility on January 13, 2025 at 12:27 am. The item is currently in transit to the destination.
9414811898765454374701	Laura Claire James Revocable Trust	171 Sylvia Finch Rd	Romance	AR	72136-7033	Your item was picked up at a postal facility at 10:44 am on January 7, 2025 in ROMANCE, AR 72136.
9414811898765454374794	Laura Jean Hofer Trust Paul B Hofer III & John M Hofer- Co Trustees	11248 S Turner Ave	Ontario	CA	91761-7660	Your item was delivered to an individual at the address at 2:05 pm on January 6, 2025 in ONTARIO, CA 91761.
9414811898765454374749	Lauren Lewis, as her separate property	1501 Paisley Dr	Arlington	TX	76015-2241	Your item departed our USPS facility in FORT WORTH TX DISTRIBUTION CENTER on January 11, 2025 at 9:56 pm. The item is currently in transit to the destination.
9414811898765454374787	Leisa Rene Gann Phipps	2308 S Alice Ave	Monahans	TX	79756-7602	This is a reminder to arrange for redelivery of your item or your item will be returned to sender.

MRC - Emmett and Prater Commingling
Postal Delivery Report

9414811898765454374732	Lenora Bee Friseon, as her separate property	14716 Weeks Dr	La Mirada	CA	90638-1056	Your item arrived at our SANTA ANA CA DISTRIBUTION CENTER destination facility on January 12, 2025 at 3:05 pm. The item is currently in transit to the destination.
9414811898765454374770	Lenore Margaret Johnson	1146 Robin Hood Ln	Norman	OK	73072-7502	Your item was delivered to an individual at the address at 11:11 am on January 6, 2025 in NORMAN, OK 73072.
9414811898765454374916	Leonard Legacy Royalty, LLC	PO Box 3422	Midland	TX	79702-3422	This is a reminder to pick up your item before January 20, 2025 or your item will be returned on January 21, 2025. Please pick up the item at the MIDLAND, TX 79702 Post Office.
9414811898765454374954	Lesli Guitar Nichols	PO Box 327	Big Spring	TX	79721-0327	Your item was picked up at the post office at 3:43 pm on January 8, 2025 in BIG SPRING, TX 79720.
9414811898765454374961	Leslie Blanco Miller, as her separate property	19 Dresden Pl	Spring	TX	77382-2683	Your package will arrive later than expected, but is still on its way. It is currently in transit to the next facility.
9414811898765454374923	Lewis Calvin Sawyer, as his separate property	14390 E Marina Dr Apt 209	Aurora	CO	80014-3773	Your item was picked up at the post office at 12:00 pm on January 4, 2025 in AURORA, CO 80014.
9414811898765454374909	Linda Craft Ahrens, whose marital status is unknown	1216 Cedar Dr	Carlsbad	NM	88220-4002	Your item was delivered to an individual at the address at 12:34 pm on January 6, 2025 in CARLSBAD, NM 88220.
9414811898765454374992	Linda Williams Militello	33764 La Highway 16	Denham Springs	LA	70706-0968	Your package will arrive later than expected, but is still on its way. It is currently in transit to the next facility.
9414811898765454374947	Linville Williams	1345 N Greenfield Rd	Gilbert	AZ	85234-2813	Your item was delivered to an individual at the address at 1:17 pm on January 6, 2025 in GILBERT, AZ 85234.
9414811898765454374985	Lionel Olivas, whose marital status is unknown	506 W Orchard Ln Apt 10	Carlsbad	NM	88220-4679	This is a reminder to arrange for redelivery of your item or your item will be returned to sender.
9414811898765454374930	Lloyd and Valdia Buchwald Revocable Trust, under Trust Agreement dated February 22, 1994	11 Puesta Del Sol	Santa Fe	NM	87508-5945	This is a reminder to arrange for redelivery of your item or your item will be returned to sender.
9414811898765454374978	Lloyd Walker, as his separate property	PO Box 93	Malaga	NM	88263-0093	Your item has been delivered and is available at a PO Box at 10:50 am on January 6, 2025 in MALAGA, NM 88263.
9414811898765454374657	LML Properties, LLC	PO Box 3194	Boulder	CO	80307-3194	Your item is back at the BOULDER, CO 80305 post office following a delivery attempt at 9:42 am on January 2, 2025 and is available for redelivery or pickup.

MRC - Emmett and Prater Commingling
Postal Delivery Report

9414811898765454374626	Lorina Calderon,as her sole and separate property	608 McCloskey Dr SW	Albuquerque	NM	87121-8884	This is a reminder to arrange for redelivery of your item or your item will be returned to sender.
9414811898765454374640	Lou Ellen Reneau Matson, as her separate property	5703 Fairlane Dr	Austin	TX	78757-4412	Your item was delivered to an individual at the address at 4:06 pm on January 6, 2025 in AUSTIN, TX 78757.
9414811898765454374688	Lou Ellen Reneau Matson, as Trustee of the Marital Trust	5703 Fairlane Dr	Austin	TX	78757-4412	Your item was delivered to an individual at the address at 4:06 pm on January 6, 2025 in AUSTIN, TX 78757.
9414811898765454374671	Lou Ellen Reneau Matson, as Trustee of the Matson Revocable Trust Agreement dated December 14, 2005	5703 Fairlane Dr	Austin	TX	78757-4412	Your item was picked up at the post office at 10:05 am on January 10, 2025 in AUSTIN, TX 78757.
9414811898765454374114	Lovella Williams Kilman	8425 James Ave NE	Albuquerque	NM	87111-3222	This is a reminder to arrange for redelivery of your item or your item will be returned to sender.
9414811898765454374152	Lupe Ramirez and wife, Margarita Ramirez, as joint tenants	PO Box 112	Malaga	NM	88263-0112	Your item was returned to the sender on January 6, 2025 at 11:08 am in MALAGA, NM 88263 because the address was vacant or the business was no longer operating at the location and no further information was available.
9414811898765454374121	M. Brad Bennett & Linda M.	PO Box 51510	Midland	TX	79710-1510	Your item was picked up at a postal facility at 12:52 pm on January 7, 2025 in MIDLAND, TX 79705.
9414811898765454374107	Malaga Mutual Domestic Water Consumers and Sewage Works Association	PO Box 70	Malaga	NM	88263-0070	Your item has been delivered and is available at a PO Box at 12:07 pm on January 6, 2025 in MALAGA, NM 88263.
9414811898765454374190	Malcolm Cunningham	2419 Oregon St	Carlsbad	NM	88220-3365	Your item was delivered to an individual at the address at 1:59 pm on January 7, 2025 in CARLSBAD, NM 88220.
9414811898765454374145	Margaret Nymyer Williams, as her separate property	536 Rose Branch Dr	La Vernia	TX	78121-4767	Your item was delivered to an individual at the address at 4:15 pm on January 6, 2025 in LA VERNIA, TX 78121.
9414811898765454374183	MARGARET STRIBLING	520 Ranchitos Rd NW	Los Ranchos	NM	87114-1128	Your item was delivered to an individual at the address at 5:06 pm on January 6, 2025 in ALBUQUERQUE, NM 87114.
9414811898765454374138	Marguerite Fort Bruns, dealing in her sole and separate property	7800 E 148th Dr	Thornton	CO	80602-4002	Your item was delivered to an individual at the address at 11:06 am on January 2, 2025 in BRIGHTON, CO 80602.
9414811898765454374176	Maria Luisa Ruiz	12733 Foreman Ave	Moreno Valley	CA	92553-4111	This is a reminder to arrange for redelivery of your item or your item will be returned to sender.
9414811898765454374312	Maria R. Hernandez, as her separate property	PO Box 6018	Peralta	NM	87042	Your package will arrive later than expected, but is still on its way. It is currently in transit to the next facility.

MRC - Emmett and Prater Commingling
Postal Delivery Report

9414811898765454374350	Marilyn Inzer, as her separate property C/O Gordon Davis Johnson & Shane	10207 Timber Trail Dr	Dallas	TX	75229-6026	Your item was delivered to an individual at the address at 4:40 pm on January 6, 2025 in DALLAS, TX 75229.
9414811898765454374329	Mark Allan Beeman	PO Box 8255	Roswell	NM	88202-8255	Your item was picked up at the post office at 1:31 pm on January 6, 2025 in ROSWELL, NM 88201.
9414811898765454374305	Mark Razo, as his separate property	5007 S Tidwell Rd	Carlsbad	NM	88220-9572	Your item was refused by the addressee at 11:16 am on January 8, 2025 in CARLSBAD, NM 88220 and is being returned to the sender.
9414811898765454374398	Marke Exploration, Inc.	PO Box 470748	Fort Worth	TX	76147-0748	Your item has been delivered and is available at a PO Box at 9:10 am on January 6, 2025 in FORT WORTH, TX 76147.
9414811898765454374343	Marshall Christain Calang, heir of Jackie Wolfe	9258 E Woodlawn Cir	Rogersville	MO	65742-9176	Your item was delivered to an individual at the address at 1:52 pm on January 10, 2025 in ROGERSVILLE, MO 65742.
9414811898765454374381	Martha Joy Stribling	918 Parkland Cir SE	Albuquerque	NM	87108-4325	Your item was delivered to an individual at the address at 3:05 pm on January 6, 2025 in ALBUQUERQUE, NM 87108.
9414811898765454374336	Mary Camille Hall	3812 Tailfeather Dr	Round Rock	TX	78681-1041	Your item was delivered to an individual at the address at 10:25 am on January 8, 2025 in ROUND ROCK, TX 78681.
9414811898765454374015	McKay Petroleum Corporation	6204 N Main St	Roswell	NM	88201-9491	Your item was picked up at the post office at 11:18 am on January 7, 2025 in ROSWELL, NM 88201.
9414811898765454374053	MCM Permian, LLC	3811 Turtle Creek Blvd Ste 1100	Dallas	TX	75219-4487	Your package will arrive later than expected, but is still on its way. It is currently in transit to the next facility.
9414811898765454374060	McMullen Minerals II, LP	PO Box 470857	Fort Worth	TX	76147-0857	Your item has been delivered and is available at a PO Box at 9:10 am on January 6, 2025 in FORT WORTH, TX 76147.
9414811898765454374022	MDC Partners LLC	3415 S Clayton Blvd	Englewood	CO	80113-7611	Your item was delivered to an individual at the address at 4:36 pm on January 2, 2025 in ENGLEWOOD, CO 80113.
9414811898765454374008	Megan E. Henckel, as her separate property	7913 Wedlock Ln	Las Vegas	NV	89129-5470	Your item was delivered to the front desk, reception area, or mail room at 4:57 pm on January 6, 2025 in LAS VEGAS, NV 89129.
9414811898765454374091	Melinda J Kilgore Richardson	9003 Vista West Dr Apt 437	San Antonio	TX	78245-0040	Your package will arrive later than expected, but is still on its way. It is currently in transit to the next facility.

MRC - Emmett and Prater Commingling
Postal Delivery Report

9414811898765454374084	Melissa McCarthy, f/k/a Melissa G Williams	48073 Larrabee St	Edwall	WA	99008-5004	Your package will arrive later than expected, but is still on its way. It is currently in transit to the next facility.
9414811898765454374039	Melissa McGee, as her separate property	6 Woodhaven Cir	Abilene	TX	79605-2829	Your item was delivered to an individual at the address at 9:26 am on January 7, 2025 in ABILENE, TX 79605.
9414811898765454374077	Melissa Williams McHugh	14930 E Fieldstone Dr S	Claremore	OK	74017-1814	Your item departed our USPS facility in ALBUQUERQUE, NM 87101 on January 12, 2025 at 11:50 pm. The item is currently in transit to the destination.
9414811898765454374411	Mewbourne Oil Company	PO Box 7698	Tyler	TX	75711-7698	Your item has been delivered and is available at a PO Box at 4:42 pm on January 8, 2025 in TYLER, TX 75711.
9414811898765454374459	Michael D. Mansfield	5949 Burgandy St	Plano	TX	75093-1305	Your package will arrive later than expected, but is still on its way. It is currently in transit to the next facility.
9414811898765454374428	Michael J Beeman	11011 Brownstone Dr	Parker	CO	80138-8070	Your item departed our USPS facility in ALBUQUERQUE, NM 87101 on January 11, 2025 at 11:20 pm. The item is currently in transit to the destination.
9414811898765454374404	Michael J Holguin	2117 Raymac Rd SW	Albuquerque	NM	87105-6840	This is a reminder to arrange for redelivery of your item or your item will be returned to sender.
9414811898765454374442	Michael Kyle Leonard, as Trustee of the Michael Kyle Leonard Childs Trust	PO Box 2625	Eagle Pass	TX	78853-2625	Your item was picked up at the post office at 3:28 pm on January 6, 2025 in EAGLE PASS, TX 78852.
9414811898765454374480	Mikel Louis Sawyer, as his separate property	125 Commercial Blvd unit 204057	Augusta	GA	30907-2685	This is a reminder to arrange for redelivery of your item or your item will be returned to sender.
9414811898765454374435	Millicena Denean Blanco, as her separate property	717 Jarales Rd	Belen	NM	87002-7312	Your item was returned to the sender at 8:24 am on January 6, 2025 in BELEN, NM 87002 because the forwarding order for this address is no longer valid.
9414811898765454374473	Molly M. Azopardi, as her separate property	PO Box 620	Wimberley	TX	78676-0620	Your item was delivered to an individual at the address at 3:22 pm on January 6, 2025 in WIMBERLEY, TX 78676.
9414811898765454374510	Molly M. Azopardi, as Trustee of the Molly M. Azopardi Childs Trust	PO Box 620	Wimberley	TX	78676-0620	Your item was delivered to an individual at the address at 3:22 pm on January 6, 2025 in WIMBERLEY, TX 78676.
9414811898765454374565	Monica Ruiz	1215 Barnwall St.	Norwalk	CA	90650	Your item is out for delivery on January 10, 2025 at 9:33 am in NORWALK, CA 90650.
9414811898765454374527	Montego Capital Fund 3, Ltd.	PO Box 2640	Midland	TX	79702-2640	Your item was picked up at the post office at 11:17 am on January 10, 2025 in MIDLAND, TX 79701.

MRC - Emmett and Prater Commingling
Postal Delivery Report

9414811898765454374503	Monticello Minerals LLC	4128 Bryn Mawr Dr	Dallas	TX	75225-6736	Your item was delivered to an individual at the address at 3:55 pm on January 6, 2025 in DALLAS, TX 75225.
9414811898765454374541	MRC Delaware Resources, LLC	5400 Lbj Fwy Ste 1500	Dallas	TX	75240-1017	Your item was delivered to an individual at the address at 11:29 am on January 6, 2025 in DALLAS, TX 75240.
9414811898765454374589	MRC Permian Company	5400 Lbj Fwy Ste 1500	Dallas	TX	75240-1017	Your item was delivered to an individual at the address at 12:54 pm on January 7, 2025 in DALLAS, TX 75240.
9414811898765454374534	MRC Permian LKE Company, LLC	5400 Lbj Fwy Ste 1500	Dallas	TX	75240-1017	Your item was delivered to an individual at the address at 11:29 am on January 6, 2025 in DALLAS, TX 75240.
9414811898765454375210	Murchison-Guitar Family LP	PO Box 712	Red Bluff	CA	96080-0712	Your item was picked up at the post office at 9:10 am on January 7, 2025 in RED BLUFF, CA 96080.
9414811898765454375258	N.M.S.H. & T.D.	100 Cree Meadows Dr	Ruidoso	NM	88345-7214	Your item departed our USPS facility in ALBUQUERQUE, NM 87101 on January 12, 2025 at 11:50 pm. The item is currently in transit to the destination.
9414811898765454375265	New Mexico Boys and Girls Ranch Foundation Inc	PO Box 41779	Austin	TX	78704-0030	Your package will arrive later than expected, but is still on its way. It is currently in transit to the next facility.
9414811898765454375203	NM Ventures, LLC	603 Milroy Dr	Brenham	TX	77833-4951	Your item was delivered to an individual at the address at 2:08 pm on January 7, 2025 in BRENHAM, TX 77833.
9414811898765454375296	Nona B. Bobb, whose marital status is unknown	PO Box 1685	Big Spring	TX	79721-1685	Your package will arrive later than expected, but is still on its way. It is currently in transit to the next facility.
9414811898765454375289	Nora Williams Allomong	14644 County Road, unit 8	Montpelier	OH	43543	Your item arrived at our TOLEDO OH DISTRIBUTION CENTER destination facility on January 13, 2025 at 12:27 am. The item is currently in transit to the destination.
9414811898765454375234	Norma A Beeman	1006 Dogwood Ln	Carlsbad	NM	88220-3228	Your item was delivered to an individual at the address at 2:27 pm on January 6, 2025 in CARLSBAD, NM 88220.
9414811898765454375814	Norma J. Barton Chanley	PO Box 728	Hobbs	NM	88241-0728	Your item was picked up at a postal facility at 3:26 pm on January 8, 2025 in HOBBS, NM 88240.
9414811898765454375869	Norma Navarette Thompson, as her sole and separate property	4411 E Derrick Rd	Carlsbad	NM	88220-8910	This is a reminder to arrange for redelivery of your item or your item will be returned to sender.

MRC - Emmett and Prater Commingling
Postal Delivery Report

9414811898765454375821	Nortex Corporation	3009 Post Oak Blvd Ste 1212	Houston	TX	77056-6599	Your item has been delivered to an agent and left with an individual at the address at 12:27 pm on January 6, 2025 in HOUSTON, TX 77056.
9414811898765454375807	Northern Oil and Gas, Inc.	4350 Baker Rd Ste 400	Minnetonka	MN	55343-8628	Your item was delivered to the front desk, reception area, or mail room at 11:03 am on January 6, 2025 in HOPKINS, MN 55343.
9414811898765454375890	Nuevo Seis Limited Partnership	PO Box 2588	Roswell	NM	88202-2588	Your item was picked up at the post office at 1:59 pm on January 6, 2025 in ROSWELL, NM 88201.
9414811898765454375845	Oak Valley Mineral and Land LP	PO Box 50820	Midland	TX	79710-0820	Your item has been delivered and is available at a PO Box at 2:46 pm on January 6, 2025 in MIDLAND, TX 79705.
9414811898765454375883	OGX Real Estate LLC	PO Box 2064	Midland	TX	79702-2064	This is a reminder to pick up your item before January 20, 2025 or your item will be returned on January 21, 2025. Please pick up the item at the MIDLAND, TX 79702 Post Office.
9414811898765454375838	OLLI Energy, LLC	2540 King Arthur Blvd Ste 209K	Lewisville	TX	75056-5813	Your item was delivered to an individual at the address at 1:26 pm on January 7, 2025 in THE COLONY, TX 75056.
9414811898765454375715	Oren Lamont Clifton, as his separate property	11201 N El Mirage Rd unit A-7	El Mirage	AZ	85335-3104	Your item was delivered to an individual at the address at 9:56 am on January 6, 2025 in EL MIRAGE, AZ 85335.
9414811898765454375753	OXY Y-1 Company	5 Greenway Plz Ste 110	Houston	TX	77046-0521	Your item has been delivered to an agent at the front desk, reception, or mail room at 11:35 am on January 6, 2025 in HOUSTON, TX 77046.
9414811898765454375760	Pamela J. Stephens, as her separate property	3411 Parkway Blvd	Two Rivers	WI	54241-1546	Your item was delivered to an individual at the address at 12:19 pm on January 11, 2025 in TWO RIVERS, WI 54241.
9414811898765454375722	Pamela O Sledge	2501 Concord Ave	Midland	TX	79705-8405	Your item was delivered to an individual at the address at 4:36 pm on January 6, 2025 in MIDLAND, TX 79705.
9414811898765454375746	Pamela Rae Cummings	PO Box 817	Panhandle	TX	79068-0817	Your item was picked up at the post office at 4:01 pm on January 6, 2025 in PANHANDLE, TX 79068.
9414811898765454375784	Pardue Limited Company	PO Box 2018	Carlsbad	NM	88221-2018	Your item was picked up at the post office at 10:20 am on January 7, 2025 in CARLSBAD, NM 88220.
9414811898765454375739	Pat Florez, as his separate property	714 Pratt St	Carlsbad	NM	88220-5890	Your item was delivered to an individual at the address at 12:18 pm on January 6, 2025 in CARLSBAD, NM 88220.

MRC - Emmett and Prater Commingling
Postal Delivery Report

9414811898765454375777	Patricia Ann Beeman Allen Revocable Trust C/O Bobby Wayne Allen	807 Alamosa St	Carlsbad	NM	88220-3111	Your item has been delivered to an agent and left with an individual at the address at 6:51 pm on January 11, 2025 in CARLSBAD, NM 88220.
9414811898765454375951	Patricia Ann James, as her separate property	PO Box 1127	Noble	OK	73068-1127	Your item was picked up at the post office at 11:55 am on January 6, 2025 in NOBLE, OK 73068.
9414811898765454375968	Patricia Gae Stamps	PO Box 249	Panhandle	TX	79068-0249	Your item was picked up at the post office at 11:45 am on January 7, 2025 in PANHANDLE, TX 79068.
9414811898765454375906	Patrick Leonard, as Trustee of the Patrick Leonard Childs Trust	PO Box 700633	San Antonio	TX	78270-0633	This is a reminder to pick up your item before January 20, 2025 or your item will be returned on January 21, 2025. Please pick up the item at the SAN ANTONIO, TX 78270 Post Office.
9414811898765454375999	Patsy Delgado Razo, as her separate property	818 Center Ave	Carlsbad	NM	88220-6112	Your item was delivered to an individual at the address at 3:27 pm on January 6, 2025 in CARLSBAD, NM 88220.
9414811898765454375944	Paul Hofer, Paul B Hofer, III and John M Hofer Co-Trustees of the Laura Jean Hofer Trust dated February 19, 1991	11248 S Turner Ave	Ontario	CA	91761-7660	Your item was delivered to an individual at the address at 2:05 pm on January 6, 2025 in ONTARIO, CA 91761.
9414811898765454375982	John M Hofer Paul B Hofer, III & John M HoferCo-Trustees of the Laura Jean Hofer Trust dated February 19, 1991	6800 Auto Center Dr	Ventura	CA	93003-7263	Your item was delivered to the front desk, reception area, or mail room at 2:27 pm on January 6, 2025 in VENTURA, CA 93003.
9414811898765454375937	Paul B. Parker, as his separate property	151 Andesite Dr	Jacksonville	OR	97530-9363	Your item arrived at our MEDFORD OR DISTRIBUTION CENTER destination facility on January 12, 2025 at 5:08 pm. The item is currently in transit to the destination.
9414811898765454375975	Paula Kaye Lewis, as her separate property	436 Jonesville Rd	Coldwater	MI	49036-9679	This is a reminder to arrange for redelivery of your item or your item will be returned to sender.
9414811898765454375654	Pegasus Resources II, LLC	PO Box 470698	Fort Worth	TX	76147-0698	Your item has been delivered and is available at a PO Box at 9:10 am on January 6, 2025 in FORT WORTH, TX 76147.
9414811898765454375661	Pegasus Resources III, LLC	PO Box 470698	Fort Worth	TX	76147-0698	Your item has been delivered and is available at a PO Box at 9:10 am on January 6, 2025 in FORT WORTH, TX 76147.
9414811898765454375623	Penroc Oil Corporation	PO Box 2769	Hobbs	NM	88241-2769	Your item has been delivered and is available at a PO Box at 5:52 pm on January 6, 2025 in HOBBS, NM 88240.

MRC - Emmett and Prater Commingling
Postal Delivery Report

9414811898765454375609	Perla C. Martinez, whose marital status is unknown	1612 W Tansill St	Carlsbad	NM	88220-3771	Your item was delivered to an individual at the address at 11:47 am on January 6, 2025 in CARLSBAD, NM 88220.
9414811898765454375692	Petroleo, LLC	PO Box 470722	Fort Worth	TX	76147-0722	This is a reminder to pick up your item before January 20, 2025 or your item will be returned on January 21, 2025. Please pick up the item at the FORT WORTH, TX 76147 Post Office.
9414811898765454375647	Polk Land & Minerals, LP	3300 S 14th St Ste 206	Abilene	TX	79605-5056	Your item was delivered to the front desk, reception area, or mail room at 12:01 pm on January 10, 2025 in ABILENE, TX 79605.
9414811898765454375685	Mineral Interest Owned By Joe H. Beeman Possible Claimants Beeman	217 S Canyon St	Carlsbad	NM	88220-5734	Your item was returned to the sender on January 6, 2025 at 2:20 pm in CARLSBAD, NM 88220 because the address was vacant or the business was no longer operating at the location and no further information was available.
9414811898765454375630	Mineral Interest Owned By Thomas B. Stribling And Wife, Martha Stribling Possible Claimants Stribling	75 Circle Dr NE	Albuquerque	NM	87122-2109	This is a reminder to arrange for redelivery of your item or your item will be returned to sender.
9414811898765454375678	Pressley H Guitar LP	PO Box 5383	Abilene	TX	79608-5383	Your item was picked up at the post office at 11:52 am on January 10, 2025 in ABILENE, TX 79605.
9414811898765454375111	Prevail Energy LLC	521 Dexter St	Denver	CO	80220-5035	This is a reminder to arrange for redelivery of your item or your item will be returned to sender.
9414811898765454375159	Priscilla Lee Burleson	5601 N Highway 95	Flatonia	TX	78941-5424	Your item was returned to the sender on January 11, 2025 at 6:45 am in FLATONIA, TX 78941 because the addressee moved and left no forwarding address.
9414811898765454375166	Prospector, LLC	PO Box 429	Roswell	NM	88202-0429	Your item was picked up at the post office at 10:22 am on January 7, 2025 in ROSWELL, NM 88201.
9414811898765454375128	PT Resources, LP	1904 Western Dr	Midland	TX	79705-8753	Your item has been delivered to an agent at the front desk, reception, or mail room at 11:21 am on January 6, 2025 in MIDLAND, TX 79705.
9414811898765454375197	Rachel Carleton Susen, as her separate property	1302 Oakridge Dr	Round Rock	TX	78681-6220	Your item was delivered to an individual at the address at 1:03 pm on January 6, 2025 in ROUND ROCK, TX 78681.

MRC - Emmett and Prater Commingling
Postal Delivery Report

9414811898765454375142	Randall S. Cate, a married man	6824 Island Cir	Midland	TX	79707-1413	Your item was forwarded to a different address at 1:47 pm on January 6, 2025 in MIDLAND, TX. This was because of forwarding instructions or because the address or ZIP Code on the label was incorrect.
9414811898765454375180	Randy Perry Franks, as his separate property	2125 Chippewa Hls	Gunter	TX	75058-4220	Your item was delivered to an individual at the address at 11:44 am on January 7, 2025 in GUNTER, TX 75058.
9414811898765454375135	Randy W Rogers	207 Silverbridge Ln	Kimberling City	MO	65686-9447	Your item was picked up at the post office at 2:18 pm on January 6, 2025 in KIMBERLING CITY, MO 65686.
9414811898765454375173	Raul Rogelio Blanco, as his separate property	2720 Central Ave SE Apt G413	Albuquerque	NM	87106-2862	Your package will arrive later than expected, but is still on its way. It is currently in transit to the next facility.
9414811898765454375364	Real Capital, LLC	PO Box 247	Spearman	TX	79081-0247	Your item was picked up at the post office at 9:49 am on January 7, 2025 in SPEARMAN, TX 79081.
9414811898765454375326	Realeza Del Spear LP	PO Box 1684	Midland	TX	79702-1684	Your item was picked up at the post office at 11:12 am on January 8, 2025 in MIDLAND, TX 79701.
9414811898765454375395	Regents of the University of New Mexico	Msc05 3200	Albuquerque	NM	87131-0001	Your item has been delivered and is available at a PO Box at 5:28 am on January 7, 2025 in ALBUQUERQUE, NM 87101.
9414811898765454375340	Rfort Mineral Properties, LLC	9716 Admiral Emerson Ave NE	Albuquerque	NM	87111-1318	Your item was delivered to an individual at the address at 10:12 am on January 6, 2025 in ALBUQUERQUE, NM 87111.
9414811898765454375388	Rhonda Jo Hoover, as her separate property	615 Viking Ct	Runaway Bay	TX	76426-4522	Your item was delivered to an individual at the address at 2:13 pm on January 6, 2025 in BRIDGEPORT, TX 76426.
9414811898765454375333	Richard F Beeman	1322 Lyons Ln	Erie	CO	80516-7112	Your item was delivered to an individual at the address at 12:57 pm on January 2, 2025 in ERIE, CO 80516.
9414811898765454375012	Ricky Don Raindl, as his separate property	PO Box 142454	Irving	TX	75014-2454	This is a reminder to pick up your item before January 21, 2025 or your item will be returned on January 22, 2025. Please pick up the item at the IRVING, TX 75014 Post Office.
9414811898765454375050	R-N Limited Partnership C/O Weldon McLaughlin	705 Belmeade Ln	Flower Mound	TX	75028-3477	Your item was delivered to an individual at the address at 11:50 am on January 7, 2025 in FLOWER MOUND, TX 75028.
9414811898765454375029	Robert B Beeman	1520 N Guadalupe St	Carlsbad	NM	88220-8811	Your item was delivered to an individual at the address at 3:40 pm on January 6, 2025 in CARLSBAD, NM 88220.

MRC - Emmett and Prater Commingling
Postal Delivery Report

9414811898765454375098	Robert L James, III	599 Foster Chapel Rd	Searcy	AR	72143-9667	Your item was delivered to an individual at the address at 12:33 pm on January 8, 2025 in SEARCY, AR 72143.
9414811898765454375043	Robert L. Bringham	1201 Snowden Farm Cv	Collierville	TN	38017-6902	This is a reminder to arrange for redelivery of your item or your item will be returned to sender.
9414811898765454375081	Robert Mitchel Raindl,as his separate property Revocable Trust	PO Box 853	Tahoka	TX	79373-0853	Your item was picked up at the post office at 10:11 am on January 8, 2025 in TAHOKA, TX 79373.
9414811898765454375036	Robert P. Byron and Jeannine Hooper Byron, Trustees of the Robert and Jeannine Byron	PO Box 1562	Roswell	NM	88202-1562	Your item was picked up at the post office at 3:36 pm on January 10, 2025 in ROSWELL, NM 88201.
9414811898765454375418	Roberto B. Lujan, as his separate property	PO Box 97	Malaga	NM	88263-0097	Your package will arrive later than expected, but is still on its way. It is currently in transit to the next facility.
9414811898765454375425	Robin Razo Martinez, as her separate property	1002 E Fiesta Dr	Carlsbad	NM	88220-6560	Your item was delivered to an individual at the address at 1:47 pm on January 6, 2025 in CARLSBAD, NM 88220.
9414811898765454375401	Rodney Lynne Reese	204 Dove Crest Dr	Boerne	TX	78006-7883	Your item was delivered to an individual at the address at 1:21 pm on January 6, 2025 in BOERNE, TX 78006.
9414811898765454375494	Ronald T. May, as his separate property	2163 Lima Loop PMB 2-213	Laredo	TX	78045-6420	Your item was picked up at a postal facility at 10:25 am on January 6, 2025 in LAREDO, TX 78045.
9414811898765454375487	Rory Razo, as his separate property	1309 Normandy St	Carlsbad	NM	88220-4328	This is a reminder to arrange for redelivery of your item or your item will be returned to sender.
9414811898765454375470	Rosa Violeta Sargent	26 Reservoir Rd	Highland	NY	12528-1504	Your item was delivered to an individual at the address at 10:08 am on January 6, 2025 in HIGHLAND, NY 12528.
9414811898765454375517	Ross Duncan Properties LLC	PO Box 647	Artesia	NM	88211-0647	Your item was picked up at the post office at 1:08 pm on January 7, 2025 in ARTESIA, NM 88210.
9414811898765454375555	Rowan Family Minerals, LLC	PO Box 109	Andrews	TX	79714-0109	Your item departed our USPS facility in ALBUQUERQUE, NM 87101 on January 12, 2025 at 11:50 pm. The item is currently in transit to the destination.
9414811898765454375562	Roy G. Barton, Jr. and Claudia R. Barton, J.T.W.R.O.S., whose marital status is unknown	1919 N Turner St	Hobbs	NM	88240-2712	Your item was delivered to an individual at the address at 12:21 pm on January 6, 2025 in HOBBS, NM 88240.
9414811898765454375524	Roy G. Barton, Jr., separate property	1919 N Turner St	Hobbs	NM	88240-2712	Your item was delivered to an individual at the address at 12:21 pm on January 6, 2025 in HOBBS, NM 88240.

MRC - Emmett and Prater Commingling
Postal Delivery Report

9414811898765454375548	Roy G Barton, Jr, Trustee of the Roy G Barton, Sr and Opal Barton Revocable Trust Established Under Trust Agreement Dated January 28, 1982	1919 N Turner St	Hobbs	NM	88240-2712	Your item was delivered to an individual at the address at 11:45 am on January 7, 2025 in HOBBS, NM 88240.
9414811898765454375586	Roy L. Palomino and wife, Carrie C. Palomino, as joint tenants	PO Box 11	Malaga	NM	88263-0011	Your item has been delivered and is available at a PO Box at 11:56 am on January 10, 2025 in MALAGA, NM 88263.
9414811898765454375531	RSC Resources, LP	PO Box 8329	Horseshoe Bay	TX	78657-8329	This is a reminder to pick up your item before January 20, 2025 or your item will be returned on January 21, 2025. Please pick up the item at the HORSESHOE BAY, TX 78657 Post Office.
9414811898765454375579	Ruth D. James, acting as Trustee of theJames Bypass Trust, UAD October 7, 2008	1513cr 132A	Kingsland	TX	78639	We attempted to deliver your item at 1:51 pm on January 11, 2025 in KINGSLAND, TX 78639 and a notice was left because an authorized recipient was not available.
9414811898765454372257	Ruth Daniel Roberts, as her separate property	PO Box 6368	Austin	TX	78762-6368	Your package will arrive later than expected, but is still on its way. It is currently in transit to the next facility.
9414811898765454372264	Ruth Marilyn Inzer	10207 Timber Trail Dr	Dallas	TX	75229-6026	Your item was delivered to an individual at the address at 4:40 pm on January 6, 2025 in DALLAS, TX 75229.
9414811898765454372226	S J Mansfield, III	412 Shadow Bend Dr	Richardson	TX	75081-2924	Your item was delivered to an individual at the address at 3:50 pm on January 6, 2025 in RICHARDSON, TX 75081.
9414811898765454372202	Sally Guitar	10 Woodhaven Cir	Abilene	TX	79605-2829	Your item was delivered to an individual at the address at 10:54 am on January 8, 2025 in ABILENE, TX 79605.
9414811898765454372240	Sandia Minerals, LLC	44 Cook St Ste 1000	Denver	CO	80206-5827	Your item was delivered to the front desk, reception area, or mail room at 12:26 pm on January 2, 2025 in DENVER, CO 80206.
9414811898765454372288	Sandra Guitar Wallis and John Alexander Guitar as Co-Trustees of The Earl B. Guitar Jr. Bypass Trust	PO Box 748	Abilene	TX	79604-0748	This is a reminder to pick up your item before January 22, 2025 or your item will be returned on January 23, 2025. Please pick up the item at the ABILENE, TX 79604 Post Office.
9414811898765454372233	Sandra Pauley, as her separate property	16751 Read Rd	Honey Creek	IA	51542-4479	Your item was delivered to an individual at the address at 2:01 pm on January 8, 2025 in HONEY CREEK, IA 51542.
9414811898765454372851	Santa Elena Minerals, LP	PO Box 470788	Fort Worth	TX	76147-0788	Your item has been delivered and is available at a PO Box at 9:09 am on January 6, 2025 in FORT WORTH, TX 76147.

MRC - Emmett and Prater Commingling
Postal Delivery Report

9414811898765454372820	Sarah Lowanna Wilkins Gann	2308 S Alice Ave	Monahans	TX	79756-7602	This is a reminder to arrange for redelivery of your item or your item will be returned to sender.
9414811898765454372899	Scott Burk, whose marital status is unknown	810 Stillwater Ct	Keller	TX	76248-8414	Your item was delivered to an individual at the address at 4:52 pm on January 6, 2025 in KELLER, TX 76248.
9414811898765454372882	SEAFM, LLC	18011 Whispering Gables Ln	Dallas	TX	75287-6653	This is a reminder to arrange for redelivery of your item or your item will be returned to sender.
9414811898765454372875	Shannon C. Leonard, as Trustee of the Shannon C. Leonard Childs Trust	1018 Sunset Canyon Dr N	Dripping Springs	TX	78620-3955	We attempted to deliver your item at 12:58 pm on January 10, 2025 in DRIPPING SPRINGS, TX 78620 and a notice was left because an authorized recipient was not available.
9414811898765454372714	Sharon Guitar Ellis LLC	PO Box 469	Valleyford	WA	99036-0469	Your item was picked up at the post office at 10:04 am on January 6, 2025 in VALLEYFORD, WA 99036.
9414811898765454372769	Sharon Marie Hodges, as her separate property	24 Bent Tree Rd Apt B	Roswell	NM	88201-9544	This is a reminder to arrange for redelivery of your item or your item will be returned to sender.
9414811898765454372721	Shawna Hual, as her separate property	5704 San Gabriel Dr	Pensacola	FL	32504-8355	Your item was delivered to an individual at the address at 11:02 am on January 7, 2025 in PENSACOLA, FL 32504.
9414811898765454372707	Show Goat Capital Lp	PO Box 50576	Austin	TX	78763-0576	Your item was picked up at the post office at 12:26 pm on January 7, 2025 in AUSTIN, TX 78703.
9414811898765454372790	Sitio Permian, LP	1401 Lawrence St Ste 1750	Denver	CO	80202-3074	Your item was delivered to an individual at the address at 9:25 am on January 2, 2025 in DENVER, CO 80202.
9414811898765454372745	Slaton Resources II, LLC	PO Box 77260	Fort Worth	TX	76177-0260	This is a reminder to pick up your item before January 20, 2025 or your item will be returned on January 21, 2025. Please pick up the item at the FORT WORTH, TX 76177 Post Office.
9414811898765454372738	SNW Permian, LLC	1613 Western Ave	Fort Worth	TX	76107-3821	This is a reminder to arrange for redelivery of your item or your item will be returned to sender.
9414811898765454372776	Sondra Lynn Williams Ellyson	536 Rose Branch Dr	La Vernia	TX	78121-4767	Your item was delivered to an individual at the address at 4:15 pm on January 6, 2025 in LA VERNIA, TX 78121.
9414811898765454372912	Sonya Leigh Williams Barron	207 Dodds Creek Dr	Gatesville	TX	76528-1016	Your item was delivered to an individual at the address at 2:07 pm on January 6, 2025 in GATESVILLE, TX 76528.

MRC - Emmett and Prater Commingling
Postal Delivery Report

9414811898765454372967	Spectrum 7 Exploration Company	PO Box 671047	Houston	TX	77267-1047	Your package will arrive later than expected, but is still on its way. It is currently in transit to the next facility.
9414811898765454372929	Springwood Minerals 6, LP	PO Box 3579	Midland	TX	79702-3579	Your item was picked up at the post office at 12:21 pm on January 7, 2025 in MIDLAND, TX 79701.
9414811898765454372905	Stanley Dean Williams	PO Box 634	Loving	NM	88256-0634	Your item was picked up at the post office at 3:51 pm on January 7, 2025 in LOVING, NM 88256.
9414811898765454372998	Stephen Glenn Hopkins, whose marital status is unknown	PO Box 2085	Cloudcroft	NM	88317-2085	This is a reminder to pick up your item before January 20, 2025 or your item will be returned on January 21, 2025. Please pick up the item at the CLOUDCROFT, NM 88317 Post Office.
9414811898765454372981	Steven Nyle Williams	100 Rushy Creek Cir	Red Oak	TX	75154-4806	Your item was delivered to an individual at the address at 8:22 am on January 7, 2025 in RED OAK, TX 75154.
9414811898765454372936	Steven R. Vorel, whose marital status is unknown	2325 Elwood Dr	Edmond	OK	73013-4417	This is a reminder to arrange for redelivery of your item or your item will be returned to sender.
9414811898765454372974	Steven Wade Searcy, as his separate property	7913 Wedlock Ln	Las Vegas	NV	89129-5470	Your item was delivered to the front desk, reception area, or mail room at 4:37 pm on January 7, 2025 in LAS VEGAS, NV 89129.
9414811898765454372615	Sue Osborn Powell	359 Village Commons Blvd Apt 1209	Georgetown	TX	78633-3001	Your item was delivered to an individual at the address at 3:06 pm on January 6, 2025 in GEORGETOWN, TX 78633.
9414811898765454372653	Susan L. Dean, whose marital status is unknown	PO Box 776	Jones	OK	73049-0776	Your item was picked up at the post office at 3:28 pm on January 7, 2025 in JONES, OK 73049.
9414811898765454372622	Susan Lynn Crockett, whose marital status is unknown	605 Riviera Ct	Carlsbad	NM	88220-9290	Your item was delivered to an individual at the address at 4:25 pm on January 6, 2025 in CARLSBAD, NM 88220.
9414811898765454372608	T L Rees	PO Box 1007	Colorado City	TX	79512-1007	Your item was picked up at the post office at 12:14 pm on January 7, 2025 in COLORADO CITY, TX 79512.
9414811898765454372691	Tailfeather Energy LLC	PO Box 570252	Houston	TX	77257-0252	Your package will arrive later than expected, but is still on its way. It is currently in transit to the next facility.
9414811898765454372646	Tammy W. Kearns and Thomas Edward Kearns, as joint tenants	451 White Gables Ln unit 104	Charlottesville	VA	22903	Your package will arrive later than expected, but is still on its way. It is currently in transit to the next facility.
9414811898765454372677	Terri Marie Evans, as her separate property	PO Box 81	McKenna	WA	98558-0081	Your item was picked up at the post office at 9:18 am on January 10, 2025 in MCKENNA, WA 98558.

MRC - Emmett and Prater Commingling
Postal Delivery Report

9414811898765454372158	Terry Williams	995 Anshultz Rd	Wilson	OK	73463-6252	Your item was delivered to an individual at the address at 1:03 pm on January 6, 2025 in WILSON, OK 73463.
9414811898765454372127	Texplor Oil LLC	PO Box 501	Midland	TX	79702-0501	This is a reminder to pick up your item before January 20, 2025 or your item will be returned on January 21, 2025. Please pick up the item at the MIDLAND, TX 79702 Post Office.
9414811898765454372141	The Beveridge Company	4305 N Garfield St Ste 261	Midland	TX	79705-4344	Your item was delivered to an individual at the address at 1:00 pm on January 8, 2025 in MIDLAND, TX 79705.
9414811898765454372189	The Carjac Trust	PO Box 1507	Carlsbad	NM	88221-1507	Your item was picked up at the post office at 12:14 pm on January 6, 2025 in CARLSBAD, NM 88220.
9414811898765454372318	Stevie Kay Fate-Dixon Trustee The Fate-Dixon Tr dtd 3/10/2014	615 Windmill Ranch Rd	Encinitas	CA	92024-6558	Your item was delivered to an individual at the address at 10:03 am on January 7, 2025 in ENCINITAS, CA 92024.
9414811898765454372363	The Frederic J. Wehmeyer and Joyce Adaire Wehmeyer Revocable Living Trust	3424 55th St	Lubbock	TX	79413-4744	Your item departed our USPS facility in ALBUQUERQUE, NM 87101 on January 12, 2025 at 11:50 pm. The item is currently in transit to the destination.
9414811898765454372325	The Joe T. Milavec and Cella B. Milavec Revocable Trust	2308 13th St SE	Rio Rancho	NM	87124-4058	Your item was delivered to an individual at the address at 3:48 pm on January 6, 2025 in RIO RANCHO, NM 87124.
9414811898765454372301	The John M. Roper 1992 Trust	73 Villa Ventosa Rd	El Prado	NM	87529-7508	Your item was picked up at the post office at 10:28 am on January 10, 2025 in EL PRADO, NM 87529.
9414811898765454372394	The Kelly Ann Winget, LLC	2451 W Grapevine Mills Cir	Grapevine	TX	76051-2096	Your item was returned to the sender on January 7, 2025 at 11:31 am in GRAPEVINE, TX 76051 because the addressee was not known at the delivery address noted on the package.
9414811898765454372387	The R-N Limited Partnership	705 Belmeade Ln	Flower Mound	TX	75028-3477	Your package will arrive later than expected, but is still on its way. It is currently in transit to the next facility.
9414811898765454372332	The Thomas C. Roper 1992 Trust	4790 S Lisbon Way	Aurora	CO	80015-5459	Your item was delivered to an individual at the address at 4:14 pm on January 2, 2025 in AURORA, CO 80015.
9414811898765454372370	The United States of America	620 E Greene St	Carlsbad	NM	88220-6292	Your item was delivered to an individual at the address at 1:00 pm on January 6, 2025 in CARLSBAD, NM 88220.
9414811898765454372059	Jennifer Williams Jiles, Co-Trustees Craig Williams, Peter Williams, The Williams Living Trust	1323 Willow Ln	Farmersville	TX	75442-3305	Your item was picked up at a postal facility at 1:33 pm on January 8, 2025 in FARMERSVILLE, TX 75442.

MRC - Emmett and Prater Commingling
Postal Delivery Report


9414811898765454372066	Therese Lynn Berry	205 Chinkapin Dr N	Pangburn	AR	72121-9571	Your item was delivered to an individual at the address at 2:15 pm on January 6, 2025 in PANGBURN, AR 72121.
9414811898765454372028	Thomas McRae Sloan, whose marital status is unknown	PO Box 1727	Midland	TX	79702-1727	This is a reminder to pick up your item before January 20, 2025 or your item will be returned on January 21, 2025. Please pick up the item at the MIDLAND, TX 79702 Post Office.
9414811898765454372004	TM Family Energy Holdings, LLC	3608 Overton Park Dr W	Fort Worth	TX	76109-2503	Your item was delivered to an individual at the address at 12:53 pm on January 6, 2025 in FORT WORTH, TX 76109.
9414811898765454372097	Todd Dreyer, whose marital status is unknown	549 Crown Of Gold Dr	Lewisville	TX	75056-5696	This is a reminder to arrange for redelivery of your item or your item will be returned to sender.
9414811898765454372042	Tommy L. Fort, dealing in his sole and separate property	PO Box 5356	Midland	TX	79704-5356	Your package will arrive later than expected, but is still on its way. It is currently in transit to the next facility.
9414811898765454372080	Truchas Peaks, LLC	6 Desta Dr Ste 4325	Midland	TX	79705-5593	Your item was returned to the sender on January 6, 2025 at 9:51 am in MIDLAND, TX 79705 because it could not be delivered as addressed.
9414811898765454372035	Tumbler Energy Partners, LLC	3811 Turtle Creek Blvd Ste 1100	Dallas	TX	75219-4487	Your package will arrive later than expected, but is still on its way. It is currently in transit to the next facility.
9414811898765454372073	Una Oreja, LLC	6500 West Fwy Ste 222	Fort Worth	TX	76116-2116	Your item was delivered to an individual at the address at 11:28 am on January 6, 2025 in FORT WORTH, TX 76116.
9414811898765454372417	United Christian Missionary Society	PO Box 1986	Indianapolis	IN	46206-1986	Your item was picked up at the post office at 10:12 am on January 10, 2025 in INDIANAPOLIS, IN 46206.
9414811898765454372455	Velia Briceno Blanco, as her separate property	7303 Norris Rd	Carlsbad	NM	88220-8720	Your item was picked up at the post office at 11:46 am on January 8, 2025 in CARLSBAD, NM 88220.
9414811898765454372462	Victoria Anne Fate Gorrell Trust Victoria Anne Fate Gorrell, Trustee	350 W Street Rd	Kennett Square	PA	19348-1618	Your package will arrive later than expected, but is still on its way. It is currently in transit to the next facility.
9414811898765454372424	Vince Holdings, LLC	6609 Toledo Ave Ste 2	Lubbock	TX	79414-3407	Your item was delivered to an individual at the address at 12:23 pm on January 6, 2025 in LUBBOCK, TX 79414.
9414811898765454372400	Vincent J. Latour, Trustee of the Vincet and Dawn Latour Trust	PO Box 672	Vernon	TX	76385-0672	Your item was picked up at the post office at 9:56 am on January 7, 2025 in VERNON, TX 76384.
9414811898765454372493	Virginia A. Baggerman, as her separate property	3304 Westlawn St	Amarillo	TX	79102-2012	Your item was delivered to an individual at the address at 3:45 pm on January 6, 2025 in AMARILLO, TX 79102.

MRC - Emmett and Prater Commingling
Postal Delivery Report

9414811898765454372448	Virginia Nevill Hoff MGMT TR Virginia Nevill Hoff, As Trustee	2601 Lakewood Cir	Tuscaloosa	AL	35405-2727	This is a reminder to arrange for redelivery of your item or your item will be returned to sender.
9414811898765454372486	Walter E Granberry, Jr	4811 14th St	Lubbock	TX	79416-4601	Your item was delivered to an individual at the address at 1:02 pm on January 6, 2025 in LUBBOCK, TX 79416.
9414811898765454372431	Walter Leslie Buckner	904 Meredith Ct	Marble Falls	TX	78654-3932	Your item was picked up at the post office at 9:40 am on January 11, 2025 in MARBLE FALLS, TX 78654.
9414811898765454372516	Watts Properties LLC	1221 Gruene Ests	New Braunfels	TX	78130-4419	Your item was picked up at a postal facility at 12:53 pm on January 7, 2025 in NEW BRAUNFELS, TX 78130.
9414811898765454372523	Wayne A. Bissett, whose marital status is unknown	PO Box 2101	Midland	TX	79702-2101	Your item was picked up at the post office at 10:26 am on January 7, 2025 in MIDLAND, TX 79701.
9414811898765454372592	We Got Gas LLC	6500 West Fwy Ste 222	Fort Worth	TX	76116-2116	Your item was delivered to an individual at the address at 11:27 am on January 6, 2025 in FORT WORTH, TX 76116.
9414811898765454372547	Weathervane Management LP	4610 8th St	Lubbock	TX	79416-4705	Your item was picked up at the post office at 10:03 am on January 7, 2025 in LUBBOCK, TX 79490.
9414811898765454372530	Wende Witherspoon Morgan	7627 Guinevere Dr	Sugar Land	TX	77479-6193	This is a reminder to arrange for redelivery of your item or your item will be returned to sender.
9414811898765454370215	Wesley Keith Roberts, as his separate property	418 Forest Hills Dr	League City	TX	77573-5760	Your item was picked up at the post office at 5:50 pm on January 10, 2025 in LEAGUE CITY, TX 77573.
9414811898765454370260	Whitten G Witherspoon	7524 Pear Tree Ln	Fort Worth	TX	76133-7572	Your item was delivered to an individual at the address at 4:35 pm on January 7, 2025 in FORT WORTH, TX 76133.
9414811898765454370222	Whitten Guitar Witherspoon, Trustee of the Whitten G. Witherspoon Family Trust	7524 Pear Tree Ln	Fort Worth	TX	76133-7572	Your item was delivered to an individual at the address at 4:35 pm on January 7, 2025 in FORT WORTH, TX 76133.
9414811898765454370208	Wildhorse Interest, LLC	218 N Main St Unit C	Midland	TX	79701-5212	Your package will arrive later than expected, but is still on its way. It is currently in transit to the next facility.
9414811898765454370291	William D Williams	7364 Rayborn Rd	Mountain Grove	MO	65711-3073	Your item has been delivered to an agent and left with an individual at the address at 2:44 pm on January 10, 2025 in MOUNTAIN GROVE, MO 65711.
9414811898765454370246	William F Beeman	71 Apache Dr	Carlsbad	NM	88220-9405	Your item was picked up at the post office at 12:05 pm on January 7, 2025 in CARLSBAD, NM 88220.

MRC - Emmett and Prater Commingling
Postal Delivery Report

9414811898765454370284	William J. Beesing, as his separate property	950 N Etnyre Ter	Oregon	IL	61061-9303	Your item was delivered to an individual at the address at 11:42 am on January 6, 2025 in OREGON, IL 61061.
9414811898765454370239	William S. Noelke	3406 Silver Spur Dr	San Angelo	TX	76904-8112	Your package will arrive later than expected, but is still on its way. It is currently in transit to the next facility.
9414811898765454370277	Winston Grace, whose marital status is unknown	4940 NW 65th Ave	Lauderhill	FL	33319-7202	Your item was delivered to an individual at the address at 5:26 pm on January 10, 2025 in FORT LAUDERDALE, FL 33319.
9414811898765454370819	WMB Energy LLC	11211 Katy Fwy Ste 120	Houston	TX	77079-2141	We were unable to deliver your package at 4:00 pm on January 6, 2025 in HOUSTON, TX 77079 because the business was closed. We will redeliver on the next business day. No action needed.
9414811898765454370864	Wood and Wire Management LP	PO Box 341342	Austin	TX	78734-0023	This is a reminder to pick up your item before January 20, 2025 or your item will be returned on January 21, 2025. Please pick up the item at the AUSTIN, TX 78734 Post Office.
9414811898765454370802	Woods Dickens Ranch, LP	4610 8th St	Lubbock	TX	79416-4705	Your item was picked up at the post office at 10:03 am on January 7, 2025 in LUBBOCK, TX 79490.
9414811898765454370895	XPLOR Resources LLC	1003 North Shore Dr	Carlsbad	NM	88220-4635	Your item was delivered to an individual at the address at 4:38 pm on January 6, 2025 in CARLSBAD, NM 88220.
9414811898765454370840	Zia Royalty, LLC	PO Box 2160	Hobbs	NM	88241-2160	Your item was picked up at the post office at 1:05 pm on January 7, 2025 in HOBBS, NM 88240.

Registered No. RF538451045UC		Date Stamp 0046 17
To Be Completed By Post Office	Reg. Fee \$12.71	
	Handling Charge \$21.75	
	Postage \$10.00	
	Received by \$0.00	
		Return Receipt Restricted Delivery
	\$0.00	\$34.06
Customer Must Declare Full Value \$ 12/21/2007 \$0.00		
Domestic Insurance up to \$25,000 is included based upon the declared value. International Indemnity is limited. (See Reverse).		
OFFICIAL USE		
To Be Completed By Customer (Please Print) All Entries Must Be in Ballpoint or Typed	FROM	Holland & Hart PO Box 2208 Santa Fe NM 87504
	TO	Michael Grace APO Rico 921-6000 Periscal San Jose Costa Rica 10401
	PS Form 3806, Receipt for Registered Mail Copy 1 - Customer	
	May 2007 (7530-02-000-9051) (See Information on Reverse)	
	For domestic delivery information, visit our website at www.usps.com ®	

From:

UPS

To:

[Patti J. Lowe](#)


Subject:

UPS Delivery Notification, Tracking Number 1Z8112524491329543

Date:

Monday, June 9, 2025 11:15:31 AM

External Email



Hello, your package has been delivered.

Delivery Date: Monday, 06/09/2025
Delivery Time: 11:09 AM
Signed by: BLM

HOLLAND & HART

Tracking Number:	1Z8112524491329543
Ship To:	BUREAU OF LAND MANAGEMENT 301 DINOSAUR TRAIL SANTA FE, NM 875081560 US
Number of Packages:	1
UPS Service:	UPS Next Day Air®
Package Weight:	0.0 LBS
Reference Number:	83379.0001 PVANCE
Reference Number:	3293 PJ LOWE

Discover more about UPS:

[Visit **www.ups.com**](#)

[Sign Up For Additional E-Mail From UPS](#)

[Read Compass Online](#)

© 2025 United Parcel Service of America, Inc. UPS, the UPS brandmark, and the color brown are trademarks of United Parcel Service of America, Inc. All rights reserved.

All trademarks, trade names, or service marks that appear in connection with UPS's services are the property of their respective owners.

Please do not reply directly to this email. UPS will not receive any reply message.

[Review the UPS Privacy Notice](#)

[For Questions, Visit Our Help and Support Center](#)



From: [Paula M. Vance](#)
To: [Clelland, Sarah, EMNRD](#)
Subject: RE: [EXTERNAL] RE: Action ID 420066 PLC-989
Date: Wednesday, June 11, 2025 12:03:04 PM
Attachments: [UPS Delivery Notification Tracking Number 1Z8112524491329543.msg](#)
[Tracking UPS - United States.pdf](#)

Sarah,

Attached is proof of delivery to BLM for this application. Please let me know if you need anything else. Thanks.

Paula Vance

Her / Hers / She [\(What's this?\)](#)
Associate, Holland & Hart LLP

pmvance@hollandhart.com | T: (505) 954-7286 | M: (337) 280-9055



CONFIDENTIALITY NOTICE: This message is confidential and may be privileged. If you believe that this email has been sent to you in error, please reply to the sender that you received the message in error; then please delete this email.

From: Clelland, Sarah, EMNRD <Sarah.Clelland@emnrd.nm.gov>
Sent: Friday, June 6, 2025 10:25 AM
To: Paula M. Vance <PMVance@hollandhart.com>
Subject: RE: [EXTERNAL] RE: Action ID 420066 PLC-989

External Email



Clelland, Sarah, EMNRD reacted to your message:

From: Paula M. Vance <PMVance@hollandhart.com>
Sent: Friday, June 6, 2025 4:05:19 PM
To: Clelland, Sarah, EMNRD <Sarah.Clelland@emnrd.nm.gov>
Subject: [EXTERNAL] RE: Action ID 420066 PLC-989

CAUTION: This email originated outside of our organization. Exercise caution prior to clicking on links or opening attachments.

Sarah,

I'm going to resend it. Something must have happened because it's still showing as in transit and that can't be right because we mailed this in December. I'll resend and follow up with confirmation when it's delivered. Thanks!

Paula Vance

Her / Hers / She [\(What's this?\)](#)
Associate, Holland & Hart LLP

pmvance@hollandhart.com | T: (505) 954-7286 | M: (337) 280-9055



CONFIDENTIALITY NOTICE: This message is confidential and may be privileged. If you believe that this email has been sent to you in error, please reply to the sender that you received the message in error; then please delete this email.

From: Clelland, Sarah, EMNRD <Sarah.Clelland@emnrd.nm.gov>

Sent: Friday, June 6, 2025 9:20 AM

To: Paula M. Vance <PMVance@hollandhart.com>

Subject: Action ID 420066 PLC-989

External Email

Hi Paula,

I am going through the Guitar Tank Battery application and it looks like the BLM notice is still in transit. Can you please verify that BLM has indeed received notice or can you please resend?

Thanks,

Sarah Clelland

Petroleum Specialist

State of New Mexico

Energy, Minerals, and Natural Resources Department

Oil Conservation Division

Cell: (505) 537-0627

Sarah.Clelland@emnrd.nm.gov

**STATE OF NEW MEXICO
ENERGY, MINERALS AND NATURAL RESOURCES DEPARTMENT
OIL CONSERVATION DIVISION**

**APPLICATION FOR SURFACE COMMINGLING
SUBMITTED BY MATADOR PRODUCTION COMPANY**

ORDER NO. PLC-989

ORDER

The Director of the New Mexico Oil Conservation Division (“OCD”), having considered the application and the recommendation of the OCD Engineering Bureau, issues the following Order.

FINDINGS OF FACT

1. Matador Production Company (“Applicant”) submitted a complete application to surface commingle the oil and gas production from the pools, leases, and wells as described in Exhibit A (“Application”).
2. Applicant proposed a method to allocate the oil and gas production to the pools, leases, and wells to be commingled.
3. Applicant provided notice of the Application to all persons owning an interest in the oil and gas production to be commingled, including the owners of royalty and overriding royalty interests, regardless of whether they have a right or option to take their interests in kind, and those persons either submitted a written waiver or did not file an objection to the Application.
4. Applicant provided notice of the Application to the Bureau of Land Management (“BLM”) or New Mexico State Land Office (“NMSLO”), as applicable.
5. Applicant certified the commingling of oil and gas production from the pools, leases, and wells will not in reasonable probability reduce the value of the oil and gas production to less than if it had remained segregated.
6. Applicant in the notice for the Application stated that it sought authorization to prospectively include additional pools, leases, and wells in accordance with 19.15.12.10 C.(4)(g) NMAC.
7. Applicant stated that it sought authorization to surface commingle and off-lease measure, as applicable, oil and gas production from wells which have not yet been approved to be drilled, but will produce from a pool and lease as described in Exhibit A.

CONCLUSIONS OF LAW

8. OCD has jurisdiction to issue this Order pursuant to the Oil and Gas Act, NMSA 1978, §§ 70-2-6, 70-2-11, 70-2-12, 70-2-16, and 70-2-17, 19.15.12. NMAC, and 19.15.23. NMAC.
9. Applicant satisfied the notice requirements for the Application in accordance with 19.15.12.10 A.(2) NMAC, 19.15.12.10 C.(4)(c) NMAC, and 19.15.12.10 C.(4)(e) NMAC, as applicable.

10. Applicant satisfied the notice requirements for the Application in accordance with 19.15.23.9 A.(5) NMAC and 19.15.23.9 A.(6) NMAC, as applicable.
11. Applicant's proposed method of allocation, as modified herein, complies with 19.15.12.10 B.(1) NMAC or 19.15.12.10 C.(1) NMAC, as applicable.
12. Commingling of oil and gas production from state, federal, or tribal leases shall not commence until approved by the BLM or NMSLO, as applicable, in accordance with 19.15.12.10 B.(3) NMAC and 19.15.12.10 C.(4)(h) NMAC.
13. Applicant satisfied the notice requirements for the subsequent addition of pools, leases, and wells in the notice for the Application, in accordance with 19.15.12.10 C.(4)(g) NMAC. Subsequent additions of pools, leases, and wells within Applicant's defined parameters, as modified herein, will not, in reasonable probability, reduce the commingled production's value or otherwise adversely affect the interest owners in the production to be added.
14. By granting the Application with the conditions specified below, this Order prevents waste and protects correlative rights, public health, and the environment.

ORDER

1. Applicant is authorized to surface commingle oil and gas production from the pools, leases, and wells as described in Exhibit A.

Applicant is authorized to store and measure oil and gas production off-lease from the pools, leases, and wells as described in Exhibit A at a central tank battery or gas title transfer meter described in Exhibit A.

Applicant is authorized to surface commingle oil and gas production from wells not included in Exhibit A but that produce from a pool and lease as described in Exhibit A.

Applicant is authorized to store and measure oil and gas production off-lease from wells not included in Exhibit A but that produce from a pool and lease as described in Exhibit A at a central tank battery or gas title transfer meter described in Exhibit A.

2. The allocation of oil and gas production to wells not included in Exhibit A but that produce from a pool and lease as described in Exhibit A shall be determined in the same manner as to wells identified in Exhibit A that produce from that pool and lease, provided that if more than one allocation method is being used or if there are no wells identified in Exhibit A that produce from the pool and lease, then allocation of oil and gas production to each well not included in Exhibit A shall be determined by OCD prior to commingling production from it with the production from another well.
3. The oil and gas production for each well identified in Exhibit A shall be separated and metered prior to commingling it with production from another well.

4. Applicant shall measure and market the commingled oil at a central tank battery described in Exhibit A in accordance with this Order and 19.15.18.15. NMAC or 19.15.23.8. NMAC.
5. Applicant shall measure and market the commingled gas at a well pad, central delivery point, central tank battery, or gas title transfer meter described in Exhibit A in accordance with this Order and 19.15.19.9. NMAC, provided however that if the gas is vented or flared, and regardless of the reason or authorization pursuant to 19.15.28.8 B. NMAC for such venting or flaring, Applicant shall measure or estimate the gas in accordance with 19.15.28.8 E. NMAC.
6. Applicant shall calibrate the meters used to measure or allocate oil and gas production in accordance with 19.15.12.10 C.(2) NMAC.
7. If the commingling of oil and gas production from any pool, lease, or well reduces the value of the commingled oil and gas production to less than if it had remained segregated, no later than sixty (60) days after the decrease in value has occurred Applicant shall submit a new surface commingling application to OCD to amend this Order to remove the pool, lease, or well whose oil and gas production caused the decrease in value. If Applicant fails to submit a new application, this Order shall terminate on the following day, and if OCD denies the application, this Order shall terminate on the date of such action.
8. Applicant may submit an application to amend this Order to add pools, leases, and subsequently drilled wells with spacing units adjacent to or within the tracts commingled by this Order by submitting a Form C-107-B in accordance with 19.15.12.10 C.(4)(g) NMAC, provided the pools, leases, and subsequently drilled wells are within the identified parameters included in the Application.
9. If a well is not included in Exhibit A but produces from a pool and lease as described in Exhibit A, then Applicant shall submit Forms C-102 and C-103 to the OCD Engineering Bureau after the well has been approved to be drilled and prior to off-lease measuring or commingling oil or gas production from it with the production from another well. The Form C-103 shall reference this Order and identify the well, proposed method to determine the allocation of oil and gas production to it, and the location(s) that commingling of its production will occur.
10. Applicant shall not commence commingling oil or gas production from state, federal, or tribal leases until approved by the BLM or NMSLO, as applicable.
11. If OCD determines that Applicant has failed to comply with any provision of this Order, OCD may take any action authorized by the Oil and Gas Act or the New Mexico Administrative Code (NMAC).

12. OCD retains jurisdiction of this matter and reserves the right to modify or revoke this Order as it deems necessary.

**STATE OF NEW MEXICO
OIL CONSERVATION DIVISION**


ALBERT CHANG
DIRECTOR

DATE: 7/3/2025

State of New Mexico
Energy, Minerals and Natural Resources Department

Exhibit A

Order: PLC-989

Operator: Matador Production Company (228937)

Central Tank Battery: Guitar Tank Battery

Central Tank Battery Location: UL H, Section 10, Township 24 South, Range 28 East

Gas Title Transfer Meter Location: UL H, Section 10, Township 24 South, Range 28 East

Pools

Pool Name	Pool Code
MALAGA;BONE SPRING	42780
PURPLE SAGE;WOLFCAMP (GAS)	98220

Leases as defined in 19.15.12.7(C) NMAC

Lease	UL or Q/Q	S-T-R
CA Bone Spring NMNM 106720715	N/2 N/2	9-24S-28E
	N/2 N/2	10-24S-28E
FEE	All Minus NW/4 NW/4	9-24S-28E
	All	10-24S-28E

Wells

Well API	Well Name	UL or Q/Q	S-T-R	Pool
30-015-42660	GUITAR 10 24 28 RB #202H	N/2	10-24S-28E	98220
30-015-43693	GUITAR 10 24 28 RB #222H	N/2	10-24S-28E	98220
30-015-43940	GUITAR 10 24 28 RB #201H	N/2	10-24S-28E	98220
30-015-43966	GUITAR 10 24 28 RB #221H	N/2	10-24S-28E	98220
30-015-43993	GUITAR 10 24 28 RB #205H	N/2	10-24S-28E	98220
30-015-55101	EMMETT FEDERAL COM #121H	N/2 N/2	9-24S-28E	42800
		N/2 N/2	10-24S-28E	
30-015-55121	PRATER 10 9 24S 28E RB #114H	S/2 S/2	9-24S-28E	42800
		S/2 S/2	10-24S-28E	
30-015-55122	PRATER 10 9 24S 28E RB #123H	N/2 S/2	9-24S-28E	42800
		N/2 S/2	10-24S-28E	
30-015-55123	PRATER 10 9 24S 28E RB #124H	S/2 S/2	9-24S-28E	42800
		S/2 S/2	10-24S-28E	
30-015-55124	PRATER 10 9 24S 28E RB #113H	N/2 S/2	9-24S-28E	42800
		N/2 S/2	10-24S-28E	
30-015-55126	EMMETT 10 9 24S 28E RB #112H	S/2 N/2	9-24S-28E	42800
		S/2 N/2	10-24S-28E	
30-015-55130	EMMETT 10 9 24S 28E RB #122H	S/2 N/2	9-24S-28E	42800
		S/2 N/2	10-24S-28E	
30-015-55294	EMMETT 10 9 24S 28E RB #111H	N/2 N/2	9-24S-28E	42800
		N/2 N/2	10-24S-28E	
30-015-55330	PRATER 10 9 24S 28E RB #133H	N/2 S/2	9-24S-28E	42800
		N/2 S/2	10-24S-28E	
30-015-55331	PRATER 10 9 24S 28E RB #134H	S/2 S/2	9-24S-28E	42800
		S/2 S/2	10-24S-28E	
30-015-55332	EMMETT 10 9 24S 28E RB #132H	S/2 N/2	9-24S-28E	42800
		S/2 N/2	10-24S-28E	
30-015-55763	EMMETT FEDERAL COM #131H	N/2 N/2	9-24S-28E	42800
		N/2 N/2	10-24S-28E	

Sante Fe Main Office
Phone: (505) 476-3441

General Information
Phone: (505) 629-6116

Online Phone Directory
<https://www.emnrd.nm.gov/oed/contact-us>

State of New Mexico
Energy, Minerals and Natural Resources
Oil Conservation Division
1220 S. St Francis Dr.
Santa Fe, NM 87505

CONDITIONS

Action 420066

CONDITIONS

Operator: MATADOR PRODUCTION COMPANY One Lincoln Centre Dallas, TX 75240	OGRID: 228937
	Action Number: 420066
	Action Type: [C-107] Surface Commingle or Off-Lease (C-107B)

CONDITIONS

Created By	Condition	Condition Date
sarah.clelland	Please review the content of the order to ensure you are familiar with the authorities granted and any conditions of approval. If you have any questions regarding this matter, please email us at OCD.Engineer@emnrd.nm.gov .	7/7/2025