

State of New Mexico
Energy, Minerals and Natural Resources Department

Michelle Lujan Grisham
Governor

Melanie A. Kenderdine
Cabinet Secretary

Ben Shelton
Deputy Secretary

Erin Taylor
Deputy Secretary

Albert Chang
Division Director
Oil Conservation Division



Kayla McConnell
kayla_mcconnell@eogresources.com

ADMINISTRATIVE NON-STANDARD LOCATION

Administrative Order NSL – 9023

**EOG Resources, Inc. [OGRID 7377]
Osprey 10 Well No. 112H
API No. 30-025-54651**

Reference is made to your application received on April 16th, 2025.

Proposed Location

	<u>Footages</u>	<u>Unit/Lot</u>	<u>Sec.</u>	<u>Twsp</u>	<u>Range</u>	<u>County</u>
Surface	431 FSL & 1127 FWL	M	10	25S	34E	Lea
First Take Point	100 FSL & 1254 FWL	M	10	25S	34E	Lea
Last Take Point/ Terminus	2539 FSL & 1254 FWL	L	03	25S	34E	Lea

Proposed Horizontal Units

<u>Description</u>	<u>Acres</u>	<u>Pool</u>	<u>Pool Code</u>
W/2 W/2 Section 10 W/2 SW/4 Section 03	240	Red Hills; Bone Spring, East	97369

You have requested to drill this horizontal well at an unorthodox well location described above in the referenced pool or formation. 19.15.16.15(B)(1)(a) NMAC governs this proposed well and provides that the operator shall dedicate to each horizontal oil well a standard horizontal spacing unit that comprises of one or more contiguous tracts that the horizontal well's completed interval penetrates, each of which consists of a governmental quarter - quarter section or equivalent. 19.15.16.15(C)(1)(a) NMAC governs the distance in the horizontal plane from any point in the completed interval to any outer boundary of the horizontal spacing unit, measured along a line

Administrative Order NSL – 9023
EOG Resources, Inc.
Page 2 of 2

perpendicular to the completed interval or to the tangent thereof, shall be a minimum of 330 feet for an **oil** well. 19.15.16.15(C)(1)(b) NMAC governs the first and last take point of a horizontal well shall be no closer than 100 feet in the horizontal plane, to any outer boundary of the horizontal spacing unit.

The request to deviate from an orthodox location has met all requirements of 19.15.16.15 (C)(5)(a) NMAC. It is understood that you are seeking this exception in order to create a non-standard location, comprised of Take Points referenced above, within the described Horizontal Spacing Unit.

This well's completed interval is as close as 66 feet to the eastern edge of the horizontal spacing unit. Encroachment will impact the following tracts.

Section 10, encroachment to the E/2 W/2
Section 03, encroachment to the E/2 SW/4

The Division understands you have given notice of this application to all operators or owners who are "affected persons," as defined in 19.15.2.7(A)(8) NMAC, in all adjoining units towards which the proposed location encroaches.

The Division understands you are seeking this unorthodox location as your preferred well spacing plan for horizontal wells in order to prevent waste within the Bone Spring formation underlying the W/2 W/2 Section 10 and the W/2 SW/4 Section 03. All while protecting correlative rights within the unit.

Your application has been filed under 19.15.16.15(C)(6) NMAC, 19.15.15.13 NMAC and 19.15.4.12 (A)(2) NMAC.

Per 19.15.15.13 (B) NMAC, **Division approves this unorthodox location.**

Reference this NSL order number on the As Drilled C-102 submitted with the Authorization to Transport, to place this well into production.

The above approvals are subject to your following all other applicable Division rules.

Jurisdiction of this case is retained for the entry of further orders as the Division deems necessary.



Albert Chang,
Division Director
AC/lrl

Date: 7/30/2025

ID NO. 452913

NSL - 9023

Revised March 23, 2017

RECEIVED: 04/16/25	REVIEWER:	TYPE:	APP NO:
---------------------------	-----------	-------	---------

ABOVE THIS TABLE FOR OCD DIVISION USE ONLY

NEW MEXICO OIL CONSERVATION DIVISION
 - Geological & Engineering Bureau -
 1220 South St. Francis Drive, Santa Fe, NM 87505



ADMINISTRATIVE APPLICATION CHECKLIST

THIS CHECKLIST IS MANDATORY FOR ALL ADMINISTRATIVE APPLICATIONS FOR EXCEPTIONS TO DIVISION RULES AND REGULATIONS WHICH REQUIRE PROCESSING AT THE DIVISION LEVEL IN SANTA FE

Applicant: EOG Resources Inc. **OGRID Number:** 7377
Well Name: Osprey 10 112H **API:** 30-025-
Pool: Red Hills;Bone Spring, East **Pool Code:** 97369

SUBMIT ACCURATE AND COMPLETE INFORMATION REQUIRED TO PROCESS THE TYPE OF APPLICATION INDICATED BELOW

- 1) **TYPE OF APPLICATION:** Check those which apply for [A]
 A. Location – Spacing Unit – Simultaneous Dedication
 NSL NSP (PROJECT AREA) NSP (PRORATION UNIT) SD
- B. Check one only for [I] or [II]
 [I] Commingling – Storage – Measurement
 DHC CTB PLC PC OLS OLM
 [II] Injection – Disposal – Pressure Increase – Enhanced Oil Recovery
 WFX PMX SWD IPI EOR PPR

- 2) **NOTIFICATION REQUIRED TO:** Check those which apply.
 A. Offset operators or lease holders
 B. Royalty, overriding royalty owners, revenue owners
 C. Application requires published notice
 D. Notification and/or concurrent approval by SLO
 E. Notification and/or concurrent approval by BLM
 F. Surface owner
 G. For all of the above, proof of notification or publication is attached, and/or,
 H. No notice required

FOR OCD ONLY	
<input type="checkbox"/>	Notice Complete
<input type="checkbox"/>	Application Content Complete

3) **CERTIFICATION:** I hereby certify that the information submitted with this application for administrative approval is **accurate** and **complete** to the best of my knowledge. I also understand that **no action** will be taken on this application until the required information and notifications are submitted to the Division.

Note: Statement must be completed by an individual with managerial and/or supervisory capacity.

Kayla McConnell
Date

Print or Type Name

Kayla McConnell
Signature

04/30/2025
Date

432-265-6804
Phone Number

kayla_mcconnell@eogresources.com
e-mail Address



Kayla McConnell
Phone: (432) 265-6804
Email: kayla_mcconnell@eogresources.com

April 28, 2025

VIA ONLINE FILING

Gerasimos Razatos, Division Director (Acting)
Oil Conservation Division
New Mexico Department of Energy, Minerals, and Natural Resources
1220 South St. Francis Drive
Santa Fe, New Mexico 87505

Re: Application of EOG Resources, Inc. for administrative approval of an unorthodox well location for its Osprey 10 #112H well dedicated to the W2SW4 of Section 3 and W2W2 of Section 10, Township 25 South, Range 34 East, NMPM, Lea County, New Mexico.

Dear (Acting) Director Razatos,

EOG Resources, Inc. (OGRID No. 7377) seeks administrative approval of an unorthodox well location for its Osprey 10 #112H well (API No. not yet assigned). The spacing unit dedicated to the well is comprised of the **W2SW4 of Section 3 and W2W2 of Section 10, Township 25 South, Range 34 East**, NMPM, Lea County, New Mexico and is within the Red Hills; Bone Spring, East (97369). The horizontal spacing unit for the well is approximately 240 acres and does not include proximity tracts.

This well has not yet been drilled nor approved. It is proposed to be drilled as follows:

- Surface location is located 431 feet from the South line, 1127 feet from the West line (Unit M) of Section 10,
- Bottom hole location is located 2539 feet from the South line, 1254 feet from the West line (Unit L) of Section 3,
- First take point is located 100 feet from the South line, 1254 feet from the West line (Unit M) of Section 10,
- Last take point is located 2539 feet from the South line, 1254 feet from the West line (Unit L) of Section 3.

The acreage is governed by the Division's statewide rules. The proposed completed interval is unorthodox because it will be closer than 330 feet to the eastern boundary. It encroaches on the spacing units in the E2SW4 of Section 3 and E2W2 of Section 10. Approval of the unorthodox

location will allow EOG to use its preferred well spacing plan for horizontal wells, which will prevent waste.

Exhibit A – Draft C-102 that shows a change in the horizontal lateral. This C-102 has been submitted to the OCD. This plat also shows the location of the proposed well, including the proposed unorthodox, completed interval. The proposed completed interval encroaches on the spacing unit/tracts to the East.

Exhibit B – Lease Cartoon showing the Osprey 10 #112H well in relation to the adjoining spacing units/tracts to the East.

Exhibit C – Certification Statement indicating that all tracts affected by this request have been reviewed, including a list of the affected parties.

Exhibit D – Provides proof that a copy of this application, including exhibits, was mailed to each affected party. This notice advises affected parties that any objection must be filed in writing with the Division within 20 days from the date the Division receives the application.

Exhibit E – Engineering Statement providing justification for the requested non-standard location.

Thank you for your attention to this matter.

Thank you,



Kayla McConnell
Regulatory Specialist

C-102 Submit Electronically Via OCD Permitting	State of New Mexico Energy, Minerals & Natural Resources Department OIL CONSERVATION DIVISION		Revised July 9, 2024
	Submittal Type:	<input checked="" type="checkbox"/> Initial Submittal	
		<input type="checkbox"/> Amended Report	
		<input type="checkbox"/> As Drilled	

WELL LOCATION AND ACREAGE DEDICATION PLAT

API Number 30-025-	Pool Code 97369	Pool Name RED HILLS; BONE SPRING, EAST
Property Code HFHF Ì	Property Name OSPREY 10	Well Number 112H
OGRID No. 7377	Operator Name EOG RESOURCES, INC.	Ground Level Elevation 3333'
Surface Owner: <input type="checkbox"/> State <input checked="" type="checkbox"/> Fee <input type="checkbox"/> Tribal <input type="checkbox"/> Federal		Mineral Owner: <input type="checkbox"/> State <input checked="" type="checkbox"/> Fee <input type="checkbox"/> Tribal <input type="checkbox"/> Federal

Surface Location

UL or lot no.	Section	Township	Range	Lot Idn	Feet from the N/S	Feet from the E/W	Latitude	Longitude	County
M	10	25-S	34-E	-	431' S	1127' W	N 32.1389608	W 103.4626913	LEA

Bottom Hole Location

UL or lot no.	Section	Township	Range	Lot Idn	Feet from the N/S	Feet from the E/W	Latitude	Longitude	County
L	3	25-S	34-E	-	2539' S	1254' W	N 32.1592660	W 103.4622623	LEA

Dedicated Acres 240.00	Infill or Defining Well INFILL	Defining Well API 30-025-43650	Overlapping Spacing Unit (Y/N) N	Consolidated Code F
Order Numbers R14371, R14371-A			Well Setbacks are under Common Ownership: <input type="checkbox"/> Yes <input type="checkbox"/> No	

Kick Off Point (KOP)

UL or lot no.	Section	Township	Range	Lot Idn	Feet from the N/S	Feet from the E/W	Latitude	Longitude	County
M	10	25-S	34-E	-	50' S	1254' W	N 32.1379133	W 103.4622836	LEA


First Take Point (FTP)

UL or lot no.	Section	Township	Range	Lot Idn	Feet from the N/S	Feet from the E/W	Latitude	Longitude	County
M	10	25-S	34-E	-	100' S	1254' W	N 32.1380507	W 103.4622834	LEA

Last Take Point (LTP)

UL or lot no.	Section	Township	Range	Lot Idn	Feet from the N/S	Feet from the E/W	Latitude	Longitude	County
L	3	25-S	34-E	-	2539' S	1254' W	N 32.1592660	W 103.4622623	LEA

Unitized Area or Area of Uniform Interest UNITIZED AREA	Spacing Unity Type <input checked="" type="checkbox"/> Horizontal <input type="checkbox"/> Vertical	Ground Floor Elevation 3358'
---	--	--

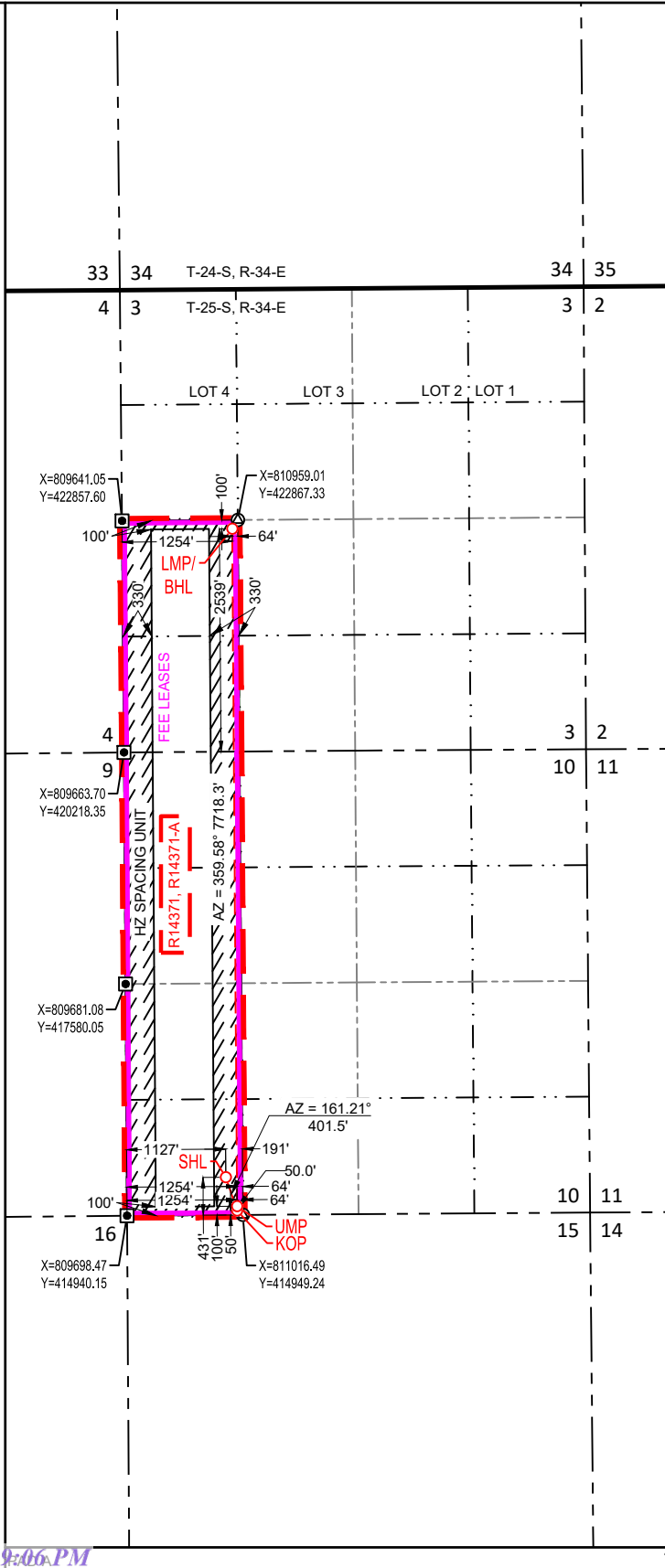
OPERATOR CERTIFICATION <i>I hereby certify that the information contained herein is true and complete to the best of my knowledge and belief; and, if the well is a vertical or directional well, that this organization either owns a working interest or unleased mineral interest in the land including the proposed bottom hole location or has a right to drill this well at this location pursuant to a contract with an owner of a working interest or unleased mineral interest, or to a voluntary pooling agreement or a compulsory pooling order heretofore entered by the division.</i> <i>If this well is a horizontal well, I further certify that this organization has received The consent of at least one lessee or owner of a working interest or unleased mineral interest in each tract (in the target pool or formation) in which any part of the well's completed interval will be located or obtained a compulsory pooling order from the division.</i>		SURVEYORS CERTIFICATION <i>I hereby certify that the well location shown on this plat was plotted from field notes of actual surveys made by me or under my supervision, and that the same is true and correct to the best of my belief.</i>	
Signature: <i>Kayla McConnell</i> Date: 04/24/2025 KAYLA MCCONNELL		Signature and Seal of Professional Surveyor:  Date: 4/15/2025 10:02:58 AM	
Print Name: KAYLA_MCCONNELL@EOGRESOURCES.COM		Certificate Number:	Date of Survey: 04/04/2025
E-mail Address:			

S:\SURVEY\EOG_RESOURCES\OSPREY_10_112H\MG\MAL\34102025\102501.DWG

C-102 Submit Electronically Via OCD Permitting	State of New Mexico Energy, Minerals & Natural Resources Department OIL CONSERVATION DIVISION	Revised July 9, 2024
		Submittal Type: <input checked="" type="checkbox"/> Initial Submittal <input type="checkbox"/> Amended Report <input type="checkbox"/> As Drilled
Property Name and Well Number <div style="text-align: center; font-weight: bold; font-size: 1.2em;">OSPREY 10 112H</div>		

SURFACE LOCATION (SHL)
 NEW MEXICO EAST
 NAD 1983
 X=810823 Y=415379
 LAT.: N 32.1389608
 LONG.: W 103.4626913
 NAD 1927
 X=769637 Y=415321
 LAT.: N 32.1388364
 LONG.: W 103.4622225
 431' FSL 1127' FWL

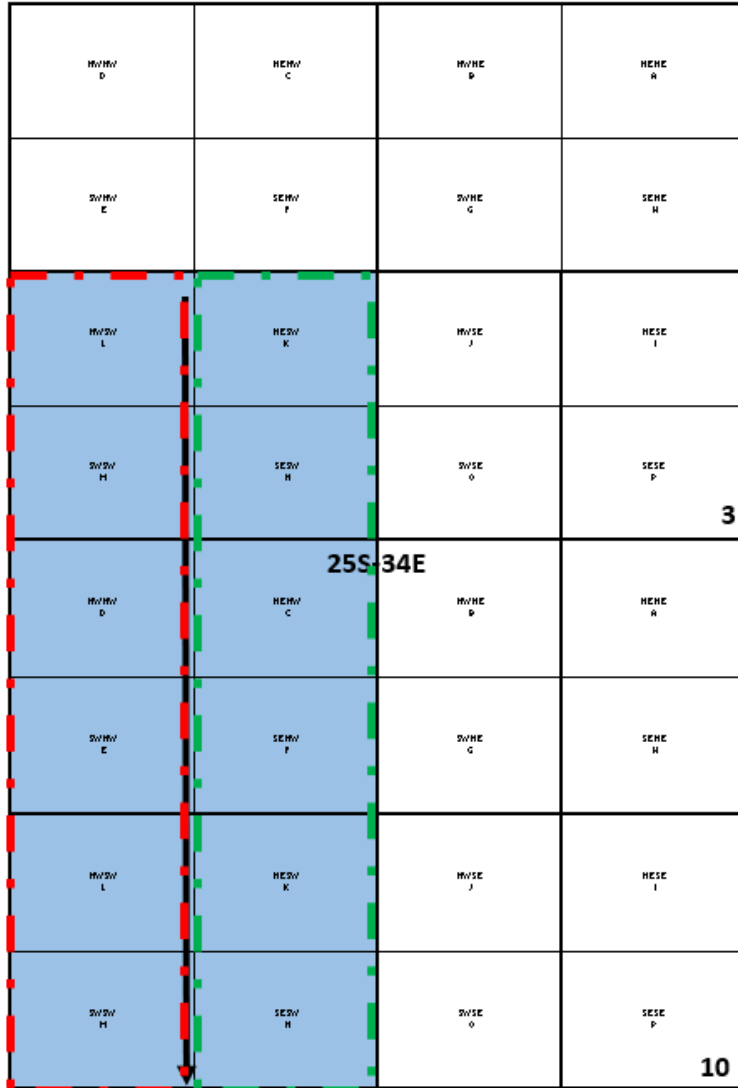
KICK OFF POINT (KOP)
 NEW MEXICO EAST
 NAD 1983
 X=810952 Y=414999
 LAT.: N 32.1379133
 LONG.: W 103.4622836
 NAD 1927
 X=769766 Y=414941
 LAT.: N 32.1377888
 LONG.: W 103.4618149
 50' FSL 1254' FWL



UPPER MOST PERF. (UMP)
 NEW MEXICO EAST
 NAD 1983
 X=810952 Y=415049
 LAT.: N 32.1380507
 LONG.: W 103.4622834
 NAD 1927
 X=769766 Y=414991
 LAT.: N 32.1379263
 LONG.: W 103.4618146
 100' FSL 1254' FWL

LOWER MOST PERF. (LMP)
BOTTOM HOLE LOCATION (BHL)
 NEW MEXICO EAST
 NAD 1983
 X=810896 Y=422767
 LAT.: N 32.1592660
 LONG.: W 103.4622623
 NAD 1927
 X=769710 Y=422709
 LAT.: N 32.1591418
 LONG.: W 103.4617923
 2539' FSL 1254' FWL

SURVEYORS CERTIFICATION
I hereby certify that the well location shown on this plat was plotted from field notes of actual surveys made by me or under my supervision, and that the same is true and correct to the best of my belief.
 04/04/2025
 Date of Survey
 Signature and Seal of Professional Surveyor:



Osprey 10 #112H
W2SW4 of Section 3 and
W2W2 of Section 10
T25S-R34E, Lea County

Various Fee
Leases

Osprey 10
#112H Spacing

Well: Osprey 10
#112H

Operator/Working Interest
Owner:
EOG Resources, Inc.
Other Working Interest
Owners:
See Certification of
Ownership Letter



P.O. Box 2267, Midland, Texas 79702
Phone: (432) 686-3600 Fax: (432) 686-3773

April 28, 2025

Certification of Ownership

I have reviewed the ownership of the oil and gas leasehold in Sections 3 and 10, Township 25 South, Range 34 East, Lea County, New Mexico, for purposes of the unorthodox location for EOG's Osprey 10 #112H well located in the W2SW4 of Section 3 and W2W2 of Section 10-25S-34E. As of the date of this letter, the affected parties are:

1. EOG Resources, Inc.
5509 Champions Dr.
Midland, TX 79706
2. Chevron U.S.A., Inc.
1400 Smith Road
Houston, Texas 77002
3. Seegers Drilling Company
14140 Midway Rd., Ste. 202
Farmers Branch, TX 75244
4. MBOE, Inc.
1020 E. Levee Street Suite 130
Dallas, Texas 75207
5. Apollo Permian LLC
PO Box 14779
Oklahoma City, OK 73113-0000
6. Paloma Permian AssetCo, LLC
1100 Louisiana St., Ste. 5100
Houston, Texas 77002
7. Wagner Family Trust
6500 West Freeway, Ste. 222
Fort Worth, TX 76116

8. HHL09 Trust
C/O H. Hays Lindsley
5539 Farquhar Lane
Dallas, Texas 75209
9. Salt Fork Limited
PO Box 911
Breckenridge, TX 76424-0911
10. MRC Permian Company
One Lincoln Centre
5400 LBJ Freeway, Suite 1500
Dallas, Texas 75240
11. Lonzo Estell Settles Jr
1306 S. 41st St.
Temple, TX 76504
12. Nancy and Briana Settles
225 Sandi Ln.
Liverpool, TX 77577-9758
13. Delores Svidlow Revocable Inherited Property Trust
36 Misty Pond Dr.
Frisco, Texas 75034
14. Sid Johnson Living Trust
8034 FM 513
Lone Oak, Texas 75453
15. Anne C. Ray
5223 Beckington Ln.
Dallas, TX 75287
16. Robert B Ray
5523 Beckington Lane
Dallas, TX 75287-5419
17. Ashland Asset Holding Company, LLC
P.O. Box 470249
Fort Worth, TX 76147
18. Catherine Ray
2906 Terrain Ln
Austin, TX 78731

19. Lucy Anne Ray
5223 Beckington Lane
Dallas, TX 75287
20. William Harlan Ray
3832 Villanova St
Dallas, TX 75225
21. Kathy Whitworth
PO Box 577
Royse City, TX 75189
22. Kevin Flynn
216 Lone Mountain
New Braunfels, TX 78132
23. Derinda Waren Foster
1211 Lakeshore Dr.
Hope, AR 71801
24. Diana Marie Moreland Lord
653 Declaration Rd.
Virginia Beach, VA, 23462
25. Billie Jo McCall Ziegler
1409 E County Rd. 145
Midland, TX 79706
26. Hazel Waren Ferguain
731 S. 101st East Ave., Apt. 157
Tulsa, OK 74128
27. Jessie Pearl Settles
PO BOX 51, Route 4
Midland, TX 79701
28. Carolyn Page Price
1205 Country Club Dr
Midland, TX 79701-4114
29. Kathleen Page Settle
4008 Centenary
Dallas, TX 75225

30. Patricia Page Gardner
1231 S. Madison St.
San Angelo, TX 76901
31. Paul Page, Jr.
P.O. Box 8790
Horseshoe Bay, TX 78657
32. Annie B. Weaver
12032 SE Bush Street, Apt. A
Portland, OR 97266
33. Roy G. Barton, Jr.
1919 N. Turner
Hobbs, NM 88240
34. Oklahoma Exploration Company
8150 N Central Expressway, Ste. 1400
Dallas, TX 75206
35. Donna Cassity
14925 W. Main Ave.
Casa Grande, AZ, 85193
36. E.B. Larue, Jr.
10455 N. Central Expressway
Dallas, Texas 75231
37. Chief Capital (O&G) II LLC
8111 Westchester Dr., Ste. 900
Dallas, TX 75225
38. GW Athey Investments LP
P.O. Box 1272
Enid, OK 73702

Sincerely,

EOG Resources, Inc.



Laci Stretcher
Senior Landman

**Notice List for Osprey 10 112H
Non-Standard Location EOG Resources,
Inc. Notice List - Page 1**

	Tracking Number		Tracking Number
EOG Resources, Inc. 5509 Champions Dr. Midland, TX 79706			
Chevron U.S.A., Inc. 1400 Smith Road Houston, Texas 77002	9589 0710 5270 2997 8026 02	Sid Johnson Living Trust 8034 FM 513 Lone Oak, Texas 75453	9589 0710 5270 2997 8027 25
Seegers Drilling Company 14140 Midway Rd., Ste. 202 Farmers Branch, TX 75244	9589 0710 5270 2997 8026 19	Anne C. Ray 5223 Beckington Ln. Dallas, TX 75287	9589 0710 5270 2997 8027 32
MBOE, Inc. 1020 E. Levee Street Suite 130 Dallas, Texas 75207	9589 0710 5270 2997 8026 26	Robert B Ray 5523 Beckington Lane Dallas, TX 75287-5419	9589 0710 5270 2997 8027 49
Apollo Permian LLC PO Box 14779 Oklahoma City, OK 73113-0000	9589 0710 5270 2997 8026 33	Ashland Asset Holding Company, LLC P.O. Box 470249 Fort Worth, TX 76147	9589 0710 5270 2997 8027 56
Paloma Permian AssetCo, LLC 1100 Louisiana St., Ste. 5100 Houston, Texas 77002	9589 0710 5270 2997 8026 40	Catherine Ray 2906 Terrain Ln Austin, TX 78731	9589 0710 5270 2997 8027 63
Wagner Family Trust 6500 West Freeway, Ste. 222 Fort Worth, TX 76116	9589 0710 5270 2997 8026 57	Lucy Anne Ray 5223 Beckington Lane Dallas, TX 75287	9589 0710 5270 2997 8027 70
HHL09 Trust C/O H. Hays Lindsley 5539 Farquhar Lane Dallas, Texas 75209	9589 0710 5270 2997 8026 64	William Harlan Ray 3832 Villanova St Dallas, TX 75225	9589 0710 5270 2997 8027 87
Salt Fork Limited PO Box 911 Breckenridge, TX 76424-0911	9589 0710 5270 2997 8026 71	Kathy Whitworth PO Box 577 Royse City, TX 75189	9589 0710 5270 2997 8027 94
MRC Permian Company One Lincoln Centre 5400 LBJ Freeway, Suite 1500 Dallas, Texas 75240	9589 0710 5270 2997 8026 88	Kevin Flynn 216 Lone Mountain New Braunfels, TX 78132	9589 0710 5270 2997 8028 00
Lonzo Estell Settles Jr 1306 S. 41st St. Temple, TX 76504	9589 0710 5270 2997 8026 95	Derinda Warren Foster 1211 Lakeshore Dr. Hope, AR 71801	9589 0710 5270 2997 8028 17
Nancy and Briana Settles 225 Sandi Ln. Liverpool, TX 77577-9758	9589 0710 5270 2997 8027 01	Diana Marie Moreland Lord 653 Declaration Rd. Virginia Beach, VA, 23462	9589 0710 5270 2997 8028 24
Delores Svidlow Revocable Inherited Property Trust 36 Misty Pond Dr. Frisco, Texas 75034	9589 0710 5270 2997 8027 18	Billie Jo McCall Ziegler 1409 E County Rd. 145 Midland, TX 79706	9589 0710 5270 2997 8028 31
Hazel Waren Ferguain 731 S. 101st East Ave., Apt. 157 Tulsa, OK 74128	9589 0710 5270 2997 8028 48	Kathleen Page Settle 4008 Centenary Dallas, TX 75225	9589 0710 5270 2997 8029 79
Jessie Pearl Settles PO BOX 51, Route 4 Midland, TX 79701	9589 0710 5270 2997 8028 55	Patricia Page Gardner 1231 S. Madison St. San Angelo, TX 76901	9589 0710 5270 2997 8028 86
Carolyn Page Price 1205 Country Club Dr Midland, TX 79701-4114	9589 0710 5270 2997 8028 62		

**Notice List for Osprey 10 112H
Non-Standard Location EOG Resources, Inc.
Notice List - Page 2**

Tracking Number

Paul Page, Jr. 9589 0710 5270 2997 7997 59
P.O. Box 8790
Horseshoe Bay, TX 78657

Annie B. Weaver 9589 0710 5270 2997 8028 93
12032 SE Bush Street, Apt. A
Portland, OR 97266

Roy G. Barton, Jr. 9589 0710 5270 2997 8029 09
1919 N. Turner
Hobbs, NM 88240

Oklahoma Exploration Company 9589 0710 5270 2997 8029 16
8150 N Central Expressway, Ste. 1400
Dallas, TX 75206

Donna Cassity 9589 0710 5270 2997 8029 23
14925 W. Main Ave.
Casa Grande, AZ, 85193

E.B. Larue, Jr. 9589 0710 5270 2997 8029 30
10455 N. Central Expressway
Dallas, Texas 75231

Chief Capital (O&G) II LLC 9589 0710 5270 2997 8029 47
8111 Westchester Dr., Ste. 900
Dallas, TX 75225

GW Athey Investments LP 9589 0710 5270 2997 8029 54
P.O. Box 1272
Enid, OK 73702



Kayla McConnell
Phone: (432) 265-6804
Email: kayla_mcconnell@eogresources.com

April 28, 2025

VIA CERTIFIED MAIL

TO: AFFECTED PARTIES

Re: Application of EOG Resources, Inc. for administrative approval of an unorthodox well location for its Osprey 10 #112H well dedicated to the W2SW4 of Section 3 and W2W2 of Section 10, Township 25 South, Range 34 East, NMPM, Lea County, New Mexico.

Ladies and Gentlemen:

Enclosed is a copy of the above-referenced application which was filed with the New Mexico Oil Conservation Division on this date. Any objection to this application must be filed in writing within twenty days from this date with the applicant and the New Mexico Oil Conservation Division, 1220 South St. Francis Drive, Santa Fe, New Mexico, 87505. If no objection is received within this twenty-day period, this application may be approved administratively by the Division.

If you have any questions about this application, please contact the following:

Laci Stretcher
EOG Resources, Inc.
(432) 247-6362
Laci_Stretcher@eogresources.com

Thank you,

A handwritten signature in black ink that reads "Kayla McConnell".

Kayla McConnell
Regulatory Specialist



April 28, 2025

Re: EOG Resources NSL Application
Osprey 10 #112H

A non-standard location is necessary to develop the Avalon Shale in this section efficiently and in an economic manner. A non-standard location optimizes pressures related to the completion and production drawdown of the wells and is expected to yield a higher ultimate recovery than a standard location, thereby preventing waste and protecting correlative rights.

Sincerely,

Harrison Perrin

EOG Resources
Harrison Perrin
Reservoir Engineer

Sante Fe Main Office
Phone: (505) 476-3441

General Information
Phone: (505) 629-6116

Online Phone Directory
<https://www.emnrd.nm.gov/oecd/contact-us>

State of New Mexico
Energy, Minerals and Natural Resources
Oil Conservation Division
1220 S. St Francis Dr.
Santa Fe, NM 87505

CONDITIONS

Action 452913

CONDITIONS

Operator: EOG RESOURCES INC 5509 Champions Drive Midland, TX 79706	OGRID: 7377
	Action Number: 452913
	Action Type: [UF-NSL] Non-Standard Location (NSL)

CONDITIONS

Created By	Condition	Condition Date
llowe	None	7/24/2025