

State of New Mexico
Energy, Minerals and Natural Resources Department

Michelle Lujan-Grisham
Governor

Melanie A. Kenderdine
Cabinet Secretary

Ben Shelton
Deputy Secretary

Erin Taylor
Deputy Secretary

Albert Chang
Division Director
Oil Conservation Division



Jaelyn M. McLean
jmclean@hardymclean.com

Administrative Order NSP - 2311

ADMINISTRATIVE NON-STANDARD HORIZONTAL SPACING UNIT

Permian Resources Operating, LLC [OGRID 336568]
Kangaroo 12 Federal Com Well No. 204H [API No. 30-015-47497]
S/2 SW/4 Section 12 and S/2 S/2 Section 11, T20S R28E, Eddy County

Reference is made to your application received on June 25th, 2025.

You have requested approval of a non-standard horizontal spacing unit to be included in your proposed horizontal spacing unit, as follows:

Proposed Decreased Horizontal Spacing Unit:

Description	Acres	Pool	Pool Code
S/2 SW/4 Section 12	240	Burton Flat; Wolfcamp, East	73480
S/2 S/2 Section 11			

You have requested an exception pursuant to Rule 19.15.16.15(A)(3) NMAC, to approve a non-standard horizontal spacing unit consisting of the entire area described above as the horizontal spacing unit. The proposed horizontal spacing unit does not consist of a quarter section or equivalent in both sections, as required by Rule 19.15.16.15(B)(3) NMAC.

NSP - 2311
Permian Resources Operating, LLC
Page 2 of 2

We understand that you are seeking this exception for an allowance to create a non-standard horizontal spacing unit, comprised of the Proposed Horizontal Spacing Unit referenced above within Eddy County, New Mexico.

The Division understands you have given notice of this application to all operators or owners who are "affected persons," as defined in Paragraph (8) Subsection A of 19.15.2.7 NMAC, in all adjoining units which are to be being included.

You have requested this non-standard horizontal spacing unit in order to create cost efficiencies, prevent waste and to protect correlative rights within Wolfcamp formation underlying the S/2 SW/4 Section 12 and the S/2 S/2 Section 11 within the referenced Horizontal Spacing Unit.

Pursuant to the authority conferred by Division Rule 19.15.16.15(B)(5) NMAC, the above-described **non-standard horizontal spacing unit is hereby approved**. Further, the Applicant may add additional wells to the non-standard spacing unit, the well(s) must be in the same horizontal spacing unit and pool/formation. The new well's APD shall reference this NSP order number on Form C-102 with an adjacent letter stating this request.

General Provisions

The above approvals are subject to your being in compliance with all other applicable Division rules, including, but not limited to Division Rule 19.15.5.9 NMAC.

Jurisdiction of this case is retained for the entry of such further orders as the Division may deem necessary.



Albert Chang
Division Director
AC/lrl

Date: 8/10/2025

ID NO. 478826

NSP - 2311

RECEIVED: 06/25/25	REVIEWER:	TYPE:	APP NO:
---------------------------	-----------	-------	---------

ABOVE THIS TABLE FOR OCD DIVISION USE ONLY

NEW MEXICO OIL CONSERVATION DIVISION
 - Geological & Engineering Bureau -
 1220 South St. Francis Drive, Santa Fe, NM 87505



ADMINISTRATIVE APPLICATION CHECKLIST

THIS CHECKLIST IS MANDATORY FOR ALL ADMINISTRATIVE APPLICATIONS FOR EXCEPTIONS TO DIVISION RULES AND REGULATIONS WHICH REQUIRE PROCESSING AT THE DIVISION LEVEL IN SANTA FE

Applicant: Permian Resources Operating, LLC **OGRID Number:** 336568
Well Name: Kangaroo 12 Fed Com 204H **API:** 30-015-47497
Pool: Burton Flat; Wolfcamp, East (Gas) Pool **Pool Code:** 73480

SUBMIT ACCURATE AND COMPLETE INFORMATION REQUIRED TO PROCESS THE TYPE OF APPLICATION INDICATED BELOW

- 1) **TYPE OF APPLICATION:** Check those which apply for [A]
 A. Location – Spacing Unit – Simultaneous Dedication
 NSL NSP (PROJECT AREA) NSP (PRORATION UNIT) SD
- B. Check one only for [I] or [II]
 [I] Commingling – Storage – Measurement
 DHC CTB PLC PC OLS OLM
 [II] Injection – Disposal – Pressure Increase – Enhanced Oil Recovery
 WFX PMX SWD IPI EOR PPR

- 2) **NOTIFICATION REQUIRED TO:** Check those which apply.
 A. Offset operators or lease holders
 B. Royalty, overriding royalty owners, revenue owners
 C. Application requires published notice
 D. Notification and/or concurrent approval by SLO
 E. Notification and/or concurrent approval by BLM
 F. Surface owner
 G. For all of the above, proof of notification or publication is attached, and/or,
 H. No notice required

<u>FOR OCD ONLY</u>	
<input type="checkbox"/>	Notice Complete
<input type="checkbox"/>	Application Content Complete

3) **CERTIFICATION:** I hereby certify that the information submitted with this application for administrative approval is **accurate** and **complete** to the best of my knowledge. I also understand that **no action** will be taken on this application until the required information and notifications are submitted to the Division.

Note: Statement must be completed by an individual with managerial and/or supervisory capacity.

Jaclyn M. McLean

Print or Type Name

6/25/2025
Date

505-230-4410
Phone Number

Jaclyn M. McLean
Signature

Digitally signed by Jaclyn M. McLean
Date: 2025.06.25 12:13:53 -06'00'

jmclean@hardymclean.com
e-mail Address



June 25, 2025

VIA ONLINE FILING

Albert Chang
Division Director
Oil Conservation Division
Energy, Minerals and Natural Resources Department
1220 South Saint Francis Drive
Santa Fe, New Mexico 87505

**Re: Permian Resources Operating, LLC
Request for Administrative Approval of Non-Standard Horizontal Spacing
Unit**

Kangaroo 12 Fed Com 204H (API No. 30-015-47497)
S/2 SW/4 of Section 12 and S/2 S/2 of Section 11, Township 20 South, Range 28 East,
Eddy County, New Mexico
Burton Flat; Wolfcamp, East (Gas) Pool (Code 73480)

Dear Mr. Chang,

Permian Resources Operating, LLC ("Permian Resources") (OGRID No. 372165), pursuant to Division Rule 19.15.16.15(B)(5), seeks administrative approval of Non-Standard Horizontal Spacing Unit for its Kangaroo 12 Fed Com 204H Spacing Unit, in a 240-acre, more or less, non-standard horizontal spacing unit, underlying the S/2 SW/4 of Section 12 and the S/2 S/2 of Section 11, Township 20 South, Range 28 East, Eddy County, New Mexico.

Permian Resources requests administrative approval of a non-standard proration unit for the Kangaroo 12 Fed Com 204H to allow the proration unit to be enlarged to encompass the entire 240-acre DSU as described in the captioned lands above. Permian Resources has already received approval of the Kangaroo 12 Fed Com 204H's unorthodox well location. Permian Resources seeks approval of a non-standard spacing unit to ensure the Kangaroo 12 Fed Com 204H maintains its dedicated spacing unit. This will create cost efficiencies, prevent waste, and protect correlative rights.

125 Lincoln Avenue, Suite 223
Santa Fe, NM 87501
505-230-4410

HardyMcClean.com

Writer:
Jaclyn M. McLean
Managing Partner
jmclean@hardymcClean.com

Hardy McLean LLC
June 25, 2025

Page 2

Exhibit A is a Form C-102 for the Kangaroo 12 Fed Com 204H showing the location of the well in the 240-acre non-standard horizontal spacing unit.

Exhibit B is a plat for Sections 11 and 12, Township 20 South, Range 28 East, Eddy County, New Mexico, in relation to the adjoining tracts. Exhibit B also identifies the operators of the adjoining tracts.

Exhibit C is a list that identifies all affected persons who were sent a copy of this application and attachments by certified mail advising that any objections must be filed in writing with the Division within 20 days from the date the Division receives the application, along with the date notice was sent, and a copy of the notice letter to affected persons.

Thank you for your attention to this matter. Please let me know if you require additional information.

Very truly yours,

HARDY MCLEAN LLC

/s/ Jaclyn M. McLean

Jaclyn M. McLean

ATTORNEYS FOR PERMIAN RESOURCES
OPERATING, LLC

C-102 Submit Electronically Via OCD Permitting	State of New Mexico Energy, Minerals & Natural Resources Department OIL CONSERVATION DIVISION	Revised July 9, 2024 EXHIBIT A Submittal Type: <input type="checkbox"/> Initial Submittal <input type="checkbox"/> Amended Report <input type="checkbox"/> As Drilled
---	--	---

WELL LOCATION INFORMATION

API Number 30-015-47497	Pool Code 73480	Pool Name BURTON FLAT; WOLFCAMP, EAST (GAS)
Property Code	Property Name KANGAROO 12 FED COM	Well Number 204H
OGRID No. 372165	Operator Name PERMIAN RESOURCES OPERATING, LLC	Ground Level Elevation 3,259.4'
Surface Owner: <input type="checkbox"/> State <input type="checkbox"/> Fee <input type="checkbox"/> Tribal <input type="checkbox"/> Federal		Mineral Owner: <input type="checkbox"/> State <input type="checkbox"/> Fee <input type="checkbox"/> Tribal <input type="checkbox"/> Federal

Surface Location

UL	Section	Township	Range	Lot	Ft. from N/S	Ft. from E/W	Latitude (NAD 83)	Longitude (NAD 83)	County
K	12	20S	28E		1,612 SOUTH	2,180 WEST	32.585429°	-104.132257°	EDDY

Bottom Hole Location

UL	Section	Township	Range	Lot	Ft. from N/S	Ft. from E/W	Latitude (NAD 83)	Longitude (NAD 83)	County
M	11	20S	28E		1,064 SOUTH	58 WEST	32.583898°	-104.156427°	EDDY

Dedicated Acres 240	Infill or Defining Well	Defining Well API	Overlapping Spacing Unit (Y/N)	Consolidation Code
Order Numbers.		Well setbacks are under Common Ownership: <input type="checkbox"/> Yes <input type="checkbox"/> No		

Kick Off Point (KOP)

UL	Section	Township	Range	Lot	Ft. from N/S	Ft. from E/W	Latitude (NAD 83)	Longitude (NAD 83)	County
N	12	20S	28E		1,008 SOUTH	2,535 WEST	32.583770°	-104.131130°	EDDY


First Take Point (FTP)

UL	Section	Township	Range	Lot	Ft. from N/S	Ft. from E/W	Latitude (NAD 83)	Longitude (NAD 83)	County
N	12	20S	28E		998 SOUTH	2,091 WEST	32.583741°	-104.132572°	EDDY

Last Take Point (LTP)

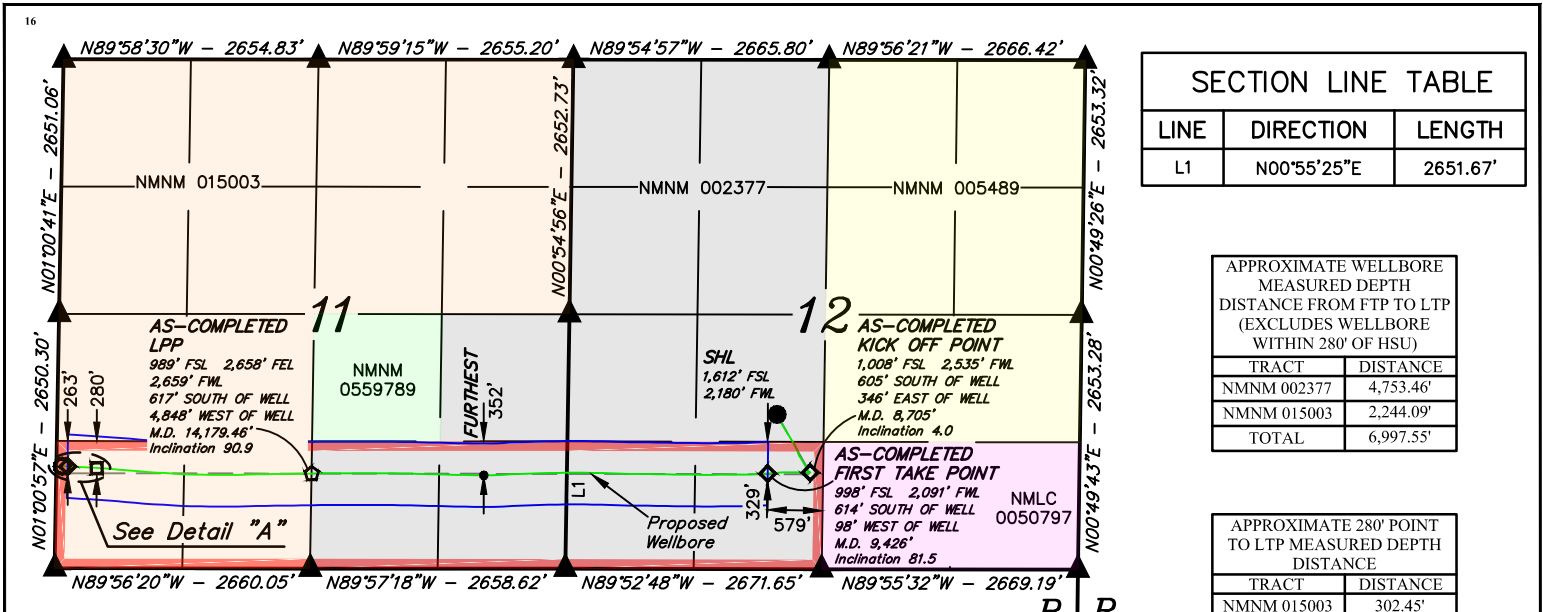
UL	Section	Township	Range	Lot	Ft. from N/S	Ft. from E/W	Latitude (NAD 83)	Longitude (NAD 83)	County
M	11	20S	28E		1,062 SOUTH	115 WEST	32.583893°	-104.156242°	EDDY

Unitized Area or Area of Uniform Interest	Spacing Unit Type <input type="checkbox"/> Horizontal <input type="checkbox"/> Vertical	Ground Floor Elevation:
---	---	-------------------------

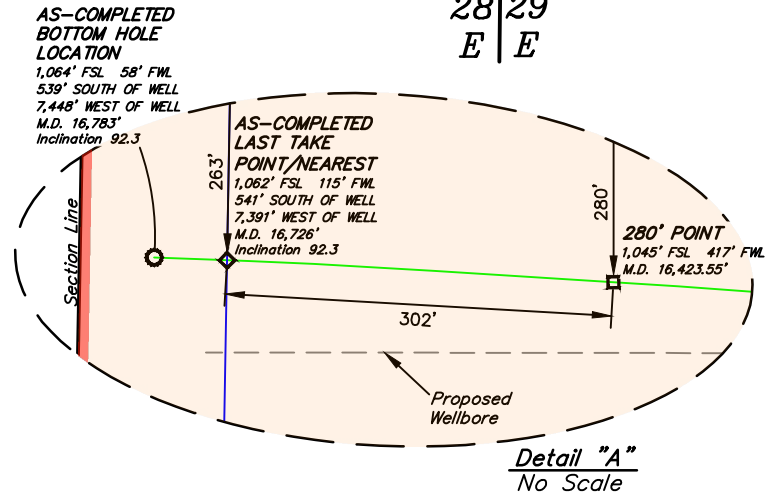
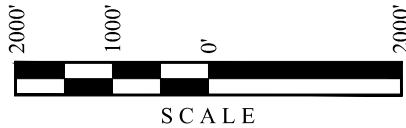
<p>OPERATOR CERTIFICATIONS</p> <p><i>I hereby certify that the information contained herein is true and complete to the best of my knowledge and belief, and, if the well is a vertical or directional well, that this organization either owns a working interest or unleased mineral interest in the land including the proposed bottom hole location or has a right to drill this well at this location pursuant to a contract with an owner of a working interest or unleased mineral interest, or to a voluntary pooling agreement or a compulsory pooling order heretofore entered by the division.</i></p> <p><i>If this well is a horizontal well, I further certify that this organization has received the consent of at least one lessee or owner of a working interest or unleased mineral interest in each tract (in the target pool or formation) in which any part of the well's completed interval will be located or obtained a compulsory pooling order from the division.</i></p>	<p>SURVEYOR CERTIFICATIONS</p> <p><i>I hereby certify that the well location shown on this plat was plotted from the field notes of actual surveys made by me or under my supervision, and that the same is true and correct to the best of my belief.</i></p> <div style="text-align: center;">  </div>
Signature _____ Date _____	Signature and Seal of Professional Surveyor
Printed Name _____	23782 April 23, 2024
Email Address _____	Certificate Number _____ Date of Survey _____

Note: No allowable will be assigned to this completion until all interest have been consolidated or a non-standard unit has been approved by the division.

Property Name KANGAROO 12 FED COM	Well Number 204H	Drawn By L.T.T. 02-07-25	Revised By REV: 2 L.T.T. 02-27-25 (ADD 280' POINT)
--------------------------------------	---------------------	-----------------------------	---



- = SURFACE HOLE LOCATION
- ◆ = AS-COMPLETED KICK OFF POINT/TAKE POINT
- ☆ = AS-COMPLETED LEASE PENETRATION POINT
- = 280' POINT
- = AS-COMPLETED BOTTOM HOLE LOCATION
- ▲ = SECTION CORNER LOCATED
- = HORIZONTAL SPACING UNIT
- = AS-COMPLETED WELLBORE
- = 330' BUFFER FROM WELLBORE



NAD 83 (SURFACE HOLE LOCATION)	FOOTAGE
LATITUDE = 32°35'07.55" (32.585429°)	1,612' FSL
LONGITUDE = -104°07'56.13" (-104.132257°)	2,180' FWL
NAD 27 (SURFACE HOLE LOCATION)	
LATITUDE = 32°35'07.12" (32.585311°)	
LONGITUDE = -104°07'54.30" (-104.131751°)	
STATE PLANE NAD 83 (N.M. EAST)	
N: 576768.42' E: 603269.46'	
STATE PLANE NAD 27 (N.M. EAST)	
N: 576706.85' E: 562089.22'	

NAD 83 (AS-COMPLETED LPP)	FOOTAGE
LATITUDE = 32°35'01.33" (32.583702°)	989' FSL
LONGITUDE = -104°08'52.76" (-104.147988°)	2,658' FEL
NAD 27 (AS-COMPLETED LPP)	
LATITUDE = 32°35'00.90" (32.583584°)	2,659' FWL
LONGITUDE = -104°08'50.94" (-104.147482°)	
STATE PLANE NAD 83 (N.M. EAST)	
N: 576131.08' E: 598425.27'	
STATE PLANE NAD 27 (N.M. EAST)	
N: 576069.57' E: 557245.03'	

NAD 83 (AS-COMPLETED BHL)	FOOTAGE
LATITUDE = 32°35'02.03" (32.583898°)	1,064' FSL
LONGITUDE = -104°09'23.14" (-104.156427°)	58' FWL
NAD 27 (AS-COMPLETED BHL)	
LATITUDE = 32°35'01.61" (32.583781°)	
LONGITUDE = -104°09'21.31" (-104.155921°)	
STATE PLANE NAD 83 (N.M. EAST)	
N: 576198.27' E: 595825.99'	
STATE PLANE NAD 27 (N.M. EAST)	
N: 576136.78' E: 554645.77'	

NAD 83 (AS-COMPLETED KOP)	FOOTAGE
LATITUDE = 32°35'01.57" (32.583770°)	1,008' FSL
LONGITUDE = -104°07'52.07" (-104.131130°)	2,535' FWL
NAD 27 (AS-COMPLETED KOP)	
LATITUDE = 32°35'01.15" (32.583652°)	
LONGITUDE = -104°07'50.25" (-104.130624°)	
STATE PLANE NAD 83 (N.M. EAST)	
N: 576165.43' E: 603617.86'	
STATE PLANE NAD 27 (N.M. EAST)	
N: 576103.87' E: 562437.60'	

NAD 83 (280' POINT)	FOOTAGE
LATITUDE = 32°35'01.85" (32.583848°)	1,045' FSL
LONGITUDE = -104°09'18.94" (-104.155262°)	417' FWL
NAD 27 (280' POINT)	
LATITUDE = 32°35'01.43" (32.583730°)	
LONGITUDE = -104°09'17.12" (-104.154756°)	
STATE PLANE NAD 83 (N.M. EAST)	
N: 576180.36' E: 596184.83'	
STATE PLANE NAD 27 (N.M. EAST)	
N: 576118.86' E: 555004.60'	

NAD 83 (AS-COMPLETED FTP)	FOOTAGE
LATITUDE = 32°35'01.47" (32.583741°)	998' FSL
LONGITUDE = -104°07'57.26" (-104.132572°)	2,091' FWL
NAD 27 (AS-COMPLETED FTP)	
LATITUDE = 32°35'01.04" (32.583623°)	
LONGITUDE = -104°07'55.44" (-104.132066°)	
STATE PLANE NAD 83 (N.M. EAST)	
N: 576153.94' E: 603173.79'	
STATE PLANE NAD 27 (N.M. EAST)	
N: 576092.39' E: 561993.54'	

NAD 83 (AS-COMPLETED LTP)	FOOTAGE
LATITUDE = 32°35'02.01" (32.583893°)	1,062' FSL
LONGITUDE = -104°09'22.47" (-104.156242°)	115' FWL
NAD 27 (AS-COMPLETED LTP)	
LATITUDE = 32°35'01.59" (32.583775°)	
LONGITUDE = -104°09'20.65" (-104.155736°)	
STATE PLANE NAD 83 (N.M. EAST)	
N: 576196.26' E: 595882.91'	
STATE PLANE NAD 27 (N.M. EAST)	
N: 576134.76' E: 554702.68'	

- NOTE:**
- Distances referenced on plat to section lines are perpendicular.
 - Basis of Bearings is a Transverse Mercator Projection with a Central Meridian of W103°53'00" (NAD 83)
 - Colored areas within section lines represent Federal oil & gas leases.
 - Wellbore data provided by Permian Resources Operating, LLC.
 - As-Completed well head has not been field verified.

Permian Resources Application - Request for Non-Standard Proration Unit - Kangaroo 12 Fed Com #204H Wolfcamp Well

Wells:
 - Kangaroo 12 Fed Com #204H
 - Lands traversing: Please see below - Matches non-standard proration unit
 - **NSL has been filed**

Kangaroo 12 Fed Com Standard Proration Unit:
 Township 20 South, Range 28 East:
 - Section 11: S/2
 - Section 12: SE/4

Kangaroo 12 Fed Com Requested Non-Standard Proration Unit:
 Township 20 South, Range 28 East:
 - Section 11: S/2S/2
 - Section 22: S/2SE/4
 - ***Note - Agreement with all WI owners already in place**

Kangaroo 12 Fed Com #204H - Non-Standard Proration Unit Notice List		
Party	Tract Legal(s)	Address
Mewbourne Oil Company	<u>Township 20 South, Range 28 East:</u> Section 12: S/2NE/4 & SE/4	500 W Texas Ave, Ste 1020 Midland, TX 79701
New Mexico State Land Office	NMSLO	310 Old Santa Fe Trail Santa Fe, NM 87501
Bureau of Land Management	BLM	301 Dinosaur Trail Santa Fe, NM 87508

Maps:

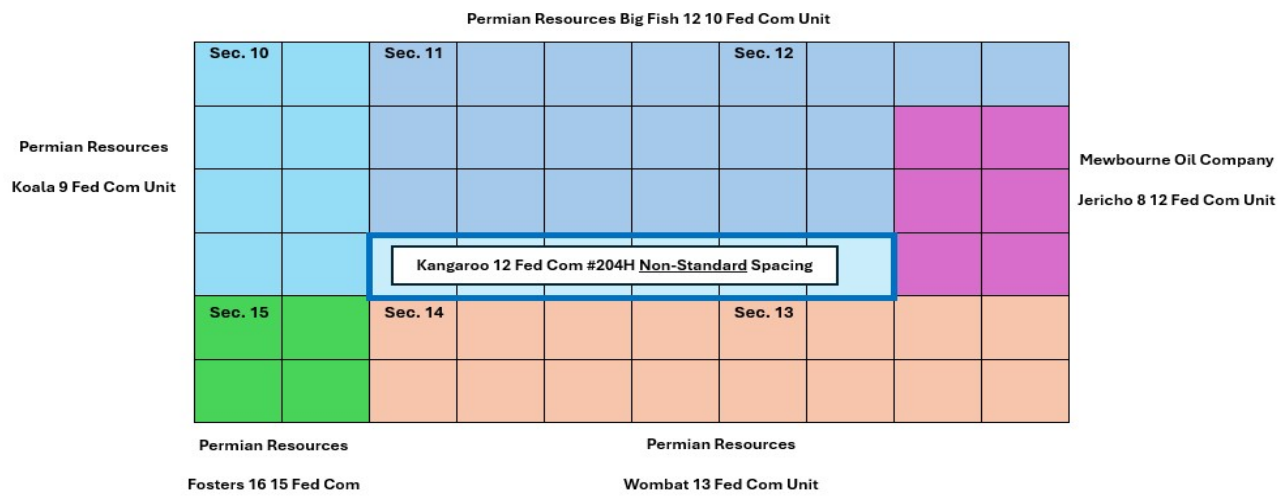
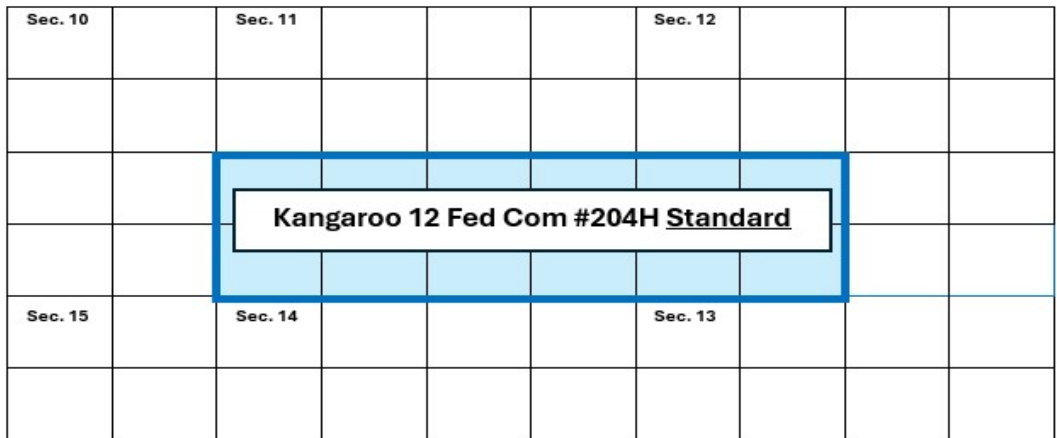


EXHIBIT B

Kangaroo 12 Fed Com #204H NSP Notice List

<u>Notice Party</u>	<u>Address</u>	<u>Tracking</u>	<u>Date Mailed</u>
Mewbourne Oil Company Township 20 South, Range 28 East, Section 12: S/2 NE/4 & SE/4	500 W Texas Ave, Ste 1020 Midland, TX 79701	9414836208551284164041	June 25, 2025
New Mexico State Land Office	310 Old Santa Fe Trail Santa Fe, NM 87501	9414836208551284164065	June 25, 2025
Bureau of Land Management	301 Dinosaur Trail Santa Fe, NM 87508	9414836208551284164096	June 25, 2025

EXHIBIT C



June 25, 2025

VIA CERTIFIED MAIL
RETURN RECEIPT REQUESTED

TO: ALL AFFECTED PERSONS

**Re: Permian Resources Operating, LLC
Request for Administrative Approval of Non-Standard Horizontal Spacing
Unit**

Enclosed is a copy of an administrative application requesting approval of a non-standard horizontal spacing unit for Permian Resources Operating, LLC's ("Permian Resources") Kangaroo 12 Fed Com #204H well. An administrative application for the non-standard spacing unit was filed with the New Mexico Oil Conservation Division on this date. Any objection to this application must be filed in writing within twenty (20) days from the date this application is received by the New Mexico Oil Conservation Division, 1220 South St. Francis Drive, Santa Fe, New Mexico 87505. If no objection is received within this twenty-day period, this application may be approved administratively by the Division.

If you have any questions about this application, please contact Ryan Curry, Senior Landman at Permian Resources – Ryan.Curry@permianres.com.

Sincerely,

HARDY MCLEAN LLC

/s/ Jaclyn M. McLean
Jaclyn M. McLean

ATTORNEYS FOR PERMIAN RESOURCES
OPERATING, LLC

125 Lincoln Avenue, Suite 223
Santa Fe, NM 87501
505-230-4410

HardyMclean.com

Writer:
Jaclyn M. McLean
Managing Partner
jmclean@hardymclean.com

From: [Jaclyn M. McLean](#)
To: [Lowe, Leonard, EMNRD](#)
Subject: [EXTERNAL] RE: NSP Application - Permian Res. Opr. LLC - Kangaroo 12 Fed Com Well No. 204H - Action ID NO. 478826
Date: Tuesday, July 15, 2025 10:05:00 AM
Attachments: [image002.png](#)
[image003.png](#)
[image004.png](#)

CAUTION: This email originated outside of our organization. Exercise caution prior to clicking on links or opening attachments.

Hi Leonard,

This email is in regards to the Kangaroo 12 Fed Com #204H NSP.

The offset spacing units are in green, light blue, turquoise, coral, and purple on page 6. Permian Resources has an agreement with all Working Interest owners in its spacing units (the areas in green, light blue, turquoise and coral on page. 6 of the application) surrounding the Kangaroo NSP. Therefore, no notice is required for those areas. Permian Resources provided notice to Mewbourne Oil Company (in purple on page 6) for the offset area located in the S/2 NE/4 and SE/4 of Section 12, Township 20 South, Range 28 East on June 25, 2025.

Please let me know if you need any additional information.

-Jackie



Jaclyn M. McLean
Managing Partner

Phone: 505-372-6375

Email: jmclean@hardymclean.com

Web www.hardymclean.com

125 Lincoln Avenue, Suite 223, Santa Fe, NM 87501



This message (including attachments) constitutes a confidential attorney-client or is otherwise a confidential communication from the law firm, Hardy McLean LLC, that is covered by the Electronic Communications Privacy Act, 18 U.S.C. Sections 2510-2521, and is intended solely for the use of the individual(s) or entity to whom it is addressed. It is not intended for transmission to, or receipt by, any unauthorized person. If you are not the intended recipient or received these documents by mistake or error, please do not read it and immediately notify us by collect telephone call to (505) 230-4410 for instructions on its destruction or return. If you are not the intended recipient, you are hereby notified that any disclosure, copying, distribution, action or reliance upon the contents of the documents is strictly prohibited.

From: Lowe, Leonard, EMNRD <Leonard.Lowe@emnrd.nm.gov>
Sent: Tuesday, July 15, 2025 9:14 AM
To: Jaclyn M. McLean <jmclean@hardymclean.com>
Subject: NSP Application - Permian Res. Opr. LLC - Kangaroo 12 Fed Com Well No. 204H - Action ID NO. 478826
Importance: High

Jaclyn M. McLean,

Good morning,

I'm going to call you about the above subject well. NSP application, ACTION ID NO. 478826

The pool No. 73480 (Burton Flat; Wolfcamp, East) for this NSP has acreage allotment of 320 acres (160 building blocks) with setbacks of 660 feet.

The below statement in your application says it is creating a large HSU. It is not, you are excluding acreage, specifically: N/2 SW/4 SEC 12 & N/2 S/2 SEC 11.

Permian Resources requests administrative approval of a non-standard proration unit for the Kangaroo 12 Fed Com 204H to allow the proration unit to be **enlarged to encompass** the entire **240-acre DSU** as described in the captioned lands above. Permian Resources has already received approval of the Kangaroo 12 Fed Com 204H's unorthodox well location. Permian Resources seeks approval of a non-standard spacing unit to ensure the Kangaroo 12 Fed Com 204H maintains its dedicated spacing unit. This will create cost efficiencies, prevent waste, and protect correlative rights.

For an NSP that is excluding acreage (if the HSU is NOT larger than allowed) only needs to provide notice to the acreage excluded.

I will call you soon to talk about this.

Leonard R. Lowe

Engineering Bureau
OCD/EMNRD
5400 Oakland Ave.
Albuquerque, N.M 87113
Cell/Office Phone: 505-584-8351
E-mail: Leonard.Lowe@emnrn.nm.gov

Sante Fe Main Office
Phone: (505) 476-3441

General Information
Phone: (505) 629-6116

Online Phone Directory
<https://www.emnrd.nm.gov/ocd/contact-us>

State of New Mexico
Energy, Minerals and Natural Resources
Oil Conservation Division
1220 S. St Francis Dr.
Santa Fe, NM 87505

CONDITIONS

Action 478826

CONDITIONS

Operator: Permian Resources Operating, LLC 300 N. Marienfeld St Ste 1000 Midland, TX 79701	OGRID: 372165
	Action Number: 478826
	Action Type: [UF-NSP] Non-Standard Proration (NSP)

CONDITIONS

Created By	Condition	Condition Date
llowe	None	7/10/2025