

Santa Fe Main Office
Phone: (505) 476-3441
General Information
Phone: (505) 629-6116

State of New Mexico
Energy, Minerals and Natural Resources Department

Form C-107-B
Revised August 1, 2011

OIL CONSERVATION DIVISION

1220 S. St Francis Drive
Santa Fe, New Mexico 87505

Submit the original
application to the Santa Fe
office with one copy to the
appropriate District Office.

Online Phone Directory Visit:
<https://www.emnrd.nm.gov/oed/contact-us/>

Hollywood Star Fee 17 18

APPLICATION FOR SURFACE COMMINGLING (DIVERSE OWNERSHIP)

OPERATOR NAME: Paloma Permian AssetCo, LLC
OPERATOR ADDRESS: 1100 Lousiana, Ste 5100, Houston, Tx 77002
APPLICATION TYPE:

☐ Pool Commingling ☐ Lease Commingling ☒ Pool and Lease Commingling ☐ Off-Lease Storage and Measurement (Only if not Surface Commingling)

LEASE TYPE: ☒ Fee ☐ State ☐ Federal

Is this an Amendment to existing Order? ☐ Yes ☒ No If "Yes", please include the appropriate Order No. _____
Have the Bureau of Land Management (BLM) and State Land office (SLO) been notified in writing of the proposed commingling
☐ Yes ☒ No

(A) POOL COMMINGLING

Please attach sheets with the following information

(1) Pool Names and Codes	Gravities / BTU of Non-Commingled Production	Calculated Gravities / BTU of Commingled Production		Calculated Value of Commingled Production	Volumes
Esperanza; BoneSpring (97755)	52.0/1271.9 BTU	51.4 gravity/ 1547.6 BTU		\$60 Oil/\$4.50 gas	3400 BOPD/
					10000 MCFPD
Purple Sage; Wolfcamp (Gas) (98220)	53.3/1586.5 BTU				7800 BOPD/
					35000 MCFPD

- (2) Are any wells producing at top allowables? ☐ Yes ☒ No
(3) Has all interest owners been notified by certified mail of the proposed commingling? ☒ Yes ☐ No.
(4) Measurement type: ☒ Metering ☐ Other (Specify)
(5) Will commingling decrease the value of production? ☐ Yes ☒ No If "yes", describe why commingling should be approved

(B) LEASE COMMINGLING

Please attach sheets with the following information

- (1) Pool Name and Code.
(2) Is all production from same source of supply? ☐ Yes ☐ No
(3) Has all interest owners been notified by certified mail of the proposed commingling? ☐ Yes ☐ No
(4) Measurement type: ☐ Metering ☐ Other (Specify)

(C) POOL and LEASE COMMINGLING

Please attach sheets with the following information

- (1) Complete Sections A and E.

(D) OFF-LEASE STORAGE and MEASUREMENT

Please attached sheets with the following information

- (1) Is all production from same source of supply? ☐ Yes ☐ No
(2) Include proof of notice to all interest owners.

(E) ADDITIONAL INFORMATION (for all application types)

Please attach sheets with the following information

- (1) A schematic diagram of facility, including legal location.
(2) A plat with lease boundaries showing all well and facility locations. Include lease numbers if Federal or State lands are involved.
(3) Lease Names, Lease and Well Numbers, and API Numbers.

I hereby certify that the information above is true and complete to the best of my knowledge and belief.

SIGNATURE: Terri Stathem TITLE: Regulatory Manager DATE: 01/05/2025
TYPE OR PRINT NAME Terri Stathem TELEPHONE NO.: 832-544-6107
E-MAIL ADDRESS: tstathem@palomaresources.com



Hollywood Star

Property ID	Well	Pool		API	Class
337041	Hollywood Star Fee 17 18 #701H	98220	Purple Sage; Wolfcamp (Gas)	30-015-56235	Gas
337041	Hollywood Star Fee 17 18 #702H	98220	Purple Sage; Wolfcamp (Gas)	30-015-56216	Gas
337041	Hollywood Star Fee 17 18 #703H	98220	Purple Sage; Wolfcamp (Gas)	30-015-56239	Gas
337041	Hollywood Star Fee 17 18 #704H	98220	Purple Sage; Wolfcamp (Gas)	30-015-56241	Gas
337041	Hollywood Star Fee 17 18 #801H	98220	Purple Sage; Wolfcamp (Gas)	30-015-56261	Gas
337041	Hollywood Star Fee 17 18 #802H	98220	Purple Sage; Wolfcamp (Gas)	30-015-56263	Gas
337041	Hollywood Star Fee 17 18 #803H	98220	Purple Sage; Wolfcamp (Gas)	30-015-56264	Gas
338164	Hollywood Star Fee 17 18 A #501H	97755	Esperanza; Bone Spring	30-015-57251	Oil
338163	Hollywood Star Fee 17 18 B #502H	97755	Esperanza; Bone Spring	30-015-57252	Oil
338165	Hollywood Star Fee 17 18 C #503H	97755	Esperanza; Bone Spring	30-015-57249	Oil
338166	Hollywood Star Fee 17 18 D #504H	97755	Esperanza; Bone Spring	30-015-57250	Oil

Santa Fe Main Office
Phone: (505) 476-3441
General Information
Phone: (505) 629-6116

State of New Mexico
Energy, Minerals and Natural Resources Department

Form C-107-B
Revised August 1, 2011

OIL CONSERVATION DIVISION

1220 S. St Francis Drive
Santa Fe, New Mexico 87505

Submit the original
application to the Santa Fe
office with one copy to the
appropriate District Office.

Online Phone Directory Visit:
<https://www.emnrd.nm.gov/oed/contact-us/>

Hollywood Star Fee 17 18

APPLICATION FOR SURFACE COMMINGLING (DIVERSE OWNERSHIP)

OPERATOR NAME: Paloma Permian AssetCo, LLC
OPERATOR ADDRESS: 1100 Lousiana, Ste 5100, Houston, Tx 77002
APPLICATION TYPE:

☐ Pool Commingling ☐ Lease Commingling ☒ Pool and Lease Commingling ☐ Off-Lease Storage and Measurement (Only if not Surface Commingling)

LEASE TYPE: ☒ Fee ☐ State ☐ Federal

Is this an Amendment to existing Order? ☐ Yes ☒ No If "Yes", please include the appropriate Order No. _____
Have the Bureau of Land Management (BLM) and State Land office (SLO) been notified in writing of the proposed commingling
☐ Yes ☒ No

(A) POOL COMMINGLING

Please attach sheets with the following information

(1) Pool Names and Codes	Gravities / BTU of Non-Commingled Production	Calculated Gravities / BTU of Commingled Production		Calculated Value of Commingled Production	Volumes
Esperanza; BoneSpring (97755)	52.0/1271.9 BTU	51.4 gravity/ 1547.6 BTU		\$60 Oil/\$4.50 gas	3400 BOPD/
					10000 MCFPD
Purple Sage; Wolfcamp (Gas) (98220)	53.3/1586.5 BTU				7800 BOPD/
					35000 MCFPD

- (2) Are any wells producing at top allowables? ☐ Yes ☒ No
(3) Has all interest owners been notified by certified mail of the proposed commingling? ☒ Yes ☐ No.
(4) Measurement type: ☒ Metering ☐ Other (Specify)
(5) Will commingling decrease the value of production? ☐ Yes ☒ No If "yes", describe why commingling should be approved

(B) LEASE COMMINGLING

Please attach sheets with the following information

- (1) Pool Name and Code.
(2) Is all production from same source of supply? ☐ Yes ☐ No
(3) Has all interest owners been notified by certified mail of the proposed commingling? ☐ Yes ☐ No
(4) Measurement type: ☐ Metering ☐ Other (Specify)

(C) POOL and LEASE COMMINGLING

Please attach sheets with the following information

- (1) Complete Sections A and E.

(D) OFF-LEASE STORAGE and MEASUREMENT

Please attached sheets with the following information

- (1) Is all production from same source of supply? ☐ Yes ☐ No
(2) Include proof of notice to all interest owners.

(E) ADDITIONAL INFORMATION (for all application types)

Please attach sheets with the following information

- (1) A schematic diagram of facility, including legal location.
(2) A plat with lease boundaries showing all well and facility locations. Include lease numbers if Federal or State lands are involved.
(3) Lease Names, Lease and Well Numbers, and API Numbers.

I hereby certify that the information above is true and complete to the best of my knowledge and belief.

SIGNATURE: Terri Stathem TITLE: Regulatory Manager DATE: 01/05/2025
TYPE OR PRINT NAME Terri Stathem TELEPHONE NO.: 832-544-6107
E-MAIL ADDRESS: tstathem@palomaresources.com



Hollywood Star

Property ID	Well	Pool		API	Class
337041	Hollywood Star Fee 17 18 #701H	98220	Purple Sage; Wolfcamp (Gas)	30-015-56235	Gas
337041	Hollywood Star Fee 17 18 #702H	98220	Purple Sage; Wolfcamp (Gas)	30-015-56216	Gas
337041	Hollywood Star Fee 17 18 #703H	98220	Purple Sage; Wolfcamp (Gas)	30-015-56239	Gas
337041	Hollywood Star Fee 17 18 #704H	98220	Purple Sage; Wolfcamp (Gas)	30-015-56241	Gas
337041	Hollywood Star Fee 17 18 #801H	98220	Purple Sage; Wolfcamp (Gas)	30-015-56261	Gas
337041	Hollywood Star Fee 17 18 #802H	98220	Purple Sage; Wolfcamp (Gas)	30-015-56263	Gas
337041	Hollywood Star Fee 17 18 #803H	98220	Purple Sage; Wolfcamp (Gas)	30-015-56264	Gas
338164	Hollywood Star Fee 17 18 A #501H	97755	Esperanza; Bone Spring	30-015-57251	Oil
338163	Hollywood Star Fee 17 18 B #502H	97755	Esperanza; Bone Spring	30-015-57252	Oil
338165	Hollywood Star Fee 17 18 C #503H	97755	Esperanza; Bone Spring	30-015-57249	Oil
338166	Hollywood Star Fee 17 18 D #504H	97755	Esperanza; Bone Spring	30-015-57250	Oil

Revised March 23, 2017

RECEIVED:	REVIEWER:	TYPE:	APP NO:
-----------	-----------	-------	---------

ABOVE THIS TABLE FOR OCD DIVISION USE ONLY

NEW MEXICO OIL CONSERVATION DIVISION
 - Geological & Engineering Bureau -
 1220 South St. Francis Drive, Santa Fe, NM 87505



ADMINISTRATIVE APPLICATION CHECKLIST

THIS CHECKLIST IS MANDATORY FOR ALL ADMINISTRATIVE APPLICATIONS FOR EXCEPTIONS TO DIVISION RULES AND REGULATIONS WHICH REQUIRE PROCESSING AT THE DIVISION LEVEL IN SANTA FE

Applicant: Paloma Permian AssetCo., LLC **OGRID Number:** _____
Well Name: Hollywood Star Fee 17 18 A #501, Hollywood Star Fee 17 18 B # + 9 additional wells* **API:** 30-015-57251, 30-015-57252*
Pool: Esperanza; BoneSpring & Purple Sage; Wolfcamp (Gas) **Pool Code:** 97755 & 98220

SUBMIT ACCURATE AND COMPLETE INFORMATION REQUIRED TO PROCESS THE TYPE OF APPLICATION INDICATED BELOW

1) TYPE OF APPLICATION: Check those which apply for [A]

A. Location – Spacing Unit – Simultaneous Dedication

☐ NSL ☐ NSP (PROJECT AREA) ☐ NSP (PRORATION UNIT) ☐ SD

B. Check one only for [I] or [II]

[I] Commingling – Storage – Measurement

☐ DHC ☐ CTB ☒ PLC ☐ PC ☐ OLS ☐ OLM

[II] Injection – Disposal – Pressure Increase – Enhanced Oil Recovery

☐ WFX ☐ PMX ☐ SWD ☐ IPI ☐ EOR ☐ PPR

2) NOTIFICATION REQUIRED TO: Check those which apply.

- A. ☐ Offset operators or lease holders
 B. ☒ Royalty, overriding royalty owners, revenue owners
 C. ☐ Application requires published notice
 D. ☐ Notification and/or concurrent approval by SLO
 E. ☐ Notification and/or concurrent approval by BLM
 F. ☐ Surface owner
 G. ☒ For all of the above, proof of notification or publication is attached, and/or,
 H. ☐ No notice required

FOR OCD ONLY

☐ Notice Complete
☐ Application Content Complete

- 3) CERTIFICATION:** I hereby certify that the information submitted with this application for administrative approval is **accurate** and **complete** to the best of my knowledge. I also understand that **no action** will be taken on this application until the required information and notifications are submitted to the Division.

Note: Statement must be completed by an individual with managerial and/or supervisory capacity.

01/05/2026

Date

TERRI STATHEM

Print or Type Name

Terri Stathem

Signature

832-544-6107

Phone Number

TSTATHEM@PALOMARESOURCES.COM

e-mail Address



PALOMA PERMIAN ASSETCO, LLC
1100 Louisiana St., Ste. 5100
Houston, Texas 77002
713.650.8500
FAX: 713.652.2600

January 7, 2026

via Online filing
Mr. Albert Chang, Division Director
Oil Conservation Division
Department of Energy, Minerals, and Natural Resources
1220 South St. Francis Drive
Santa Fe, NM 87505

Attn: Ms. Sarah Clelland

Re: Application of Paloma Permian AssetCo, LLC for administrative approval to surface commingle (pool and lease) oil and gas production
Spacing units in Sec. 17 & 18, T-22S, R-27E, Eddy County, New Mexico.

Dear Ms. Clelland:

Paloma Permian AssetCo, LLC (OGRID: 332449) ("Paloma") pursuant to 19.15.12.10 NMAC, seeks administrative approval to surface commingle (pool and lease) diversely owned oil and gas production at the Hollywood Star Fee 17 18 battery, *insofar as all existing and future wells drilled in the following spacing units:*

- 1) The 1267.84 acre spacing unit comprised of ALL of Sec. 17-22S-27E & 18-22S-27E, in the Purple Sage; Wolfcamp (Gas) pool (98220) – currently dedicated to Hollywood Star 17 18 Fee #701H (API: 30-015-56235); Hollywood Star 17 18 Fee #702H (API: 30-015-56216); Hollywood Star 17 18 Fee #703H (API: 30-015-56239); Hollywood Star 17 18 Fee #704H (API: 30-015-56241); Hollywood Star 17 18 Fee #801H (API: 30-015-56261); Hollywood Star 17 18 Fee #802H (API: 30-015-56263); Hollywood Star 17 18 Fee #803H (API: 30-015-56264);
- 2) The 317.08 acre spacing unit comprised of the S2S2 of Sec. 17-22S-27E & 18-22S-27E, in the Esperanza; BoneSpring (97755) – currently dedicated to Hollywood Star Fee 17 18 A # 501H (API: 30-015-57251);
- 3) The 317.00 acre spacing unit comprised of the N2S2 of Sec. 17-22S-27E & 18-22S-27E, in the Esperanza; BoneSpring (97755) – currently dedicated to Hollywood Star Fee 17 18 B # 502H (API: 30-015-57252);
- 4) The 316.92 acre spacing unit comprised of the S2N2 of Sec. 17-22S-27E & 18-22S-27E, in the Esperanza; BoneSpring (97755) – currently dedicated to Hollywood Star Fee 17 18 C # 503H (API: 30-015-57249);
- 5) The 316.84 acre spacing unit comprised of the N2N2 of Sec. 17-22S-27E & 18-22S-27E, in the Esperanza; BoneSpring (97755) – currently dedicated to Hollywood Star Fee 17 18 D # 504H (API: 30-015-57250);

Future additions: Paloma respectfully requests approval to add additional wells contained with the spacing units identified and approved in this application by filing a Subsequent Sundry to the NMOCD. Notice to owners shall not be required when amending the application to add wells contained within the spacing units previously approved for commingling authority.

PROJECT SUMMARY

Well Details:

Hollywood Star Fee 17 18 A #501H

API: 30-015-57251

Property ID: 338164

97755 Esperanza; BoneSpring

Hollywood Star Fee 17 18 B #502H

API: 30-015-56923

Property ID: 338163

97755 Esperanza; BoneSpring

Hollywood Star Fee 17 18 C #503H

API: 30-015-56924

Property ID: 338165

97755 Esperanza; BoneSpring

Hollywood Star Fee 17 18 D #504H

API: 30-015-56925

Property ID: 338166

97755 Esperanza; BoneSpring

Hollywood Star Fee 17 18 #701H

API: 30-015-56235

Property ID: 337041

98220 Purple Sage; Wolfcamp (Gas)

Hollywood Star Fee 17 18 #702H

API: 30-015-56216

Property ID: 337041

98220 Purple Sage; Wolfcamp (Gas)

Hollywood Star Fee 17 18 #703H

API: 30-015-56239

Property ID: 337041

98220 Purple Sage; Wolfcamp (Gas)

Hollywood Star Fee 17 18 #704H

API: 30-015-56241

Property ID: 337041

98220 Purple Sage; Wolfcamp (Gas)

Hollywood Star Fee 17 18 #801H

API: 30-015-56261

Property ID: 337041

98220 Purple Sage; Wolfcamp (Gas)

Hollywood Star Fee 17 18 #802H

API: 30-015-56263

Property ID: 337041

98220 Purple Sage; Wolfcamp (Gas)

Hollywood Star Fee 17 18 #803H

API: 30-015-56264

Property ID: 337041

98220 Purple Sage; Wolfcamp (Gas)

ALLOCATION METHODOLOGY

Oil, Water, and Gas Metering

The oil and gas production from these spacing units will be commingled and sold thru sales meters located at Hollywood Star Fee 17 18 Central Tank Battery (CTB) located in Sec. 16 & 17, 22S, 27E, Eddy County, NM. The production from all eleven wells will produce to its own separator and allocated as follows:

Oil Metering

Each well will be metered individually with a turbine meter, measuring the volume of oil produced by the well for allocation purposes.

Gas Metering

Each well will have a calibrated orifice gas allocation meter to measure the volume of gas produced by the well for allocation purposes. The meter is manufactured to AGA specifications and meets API 14.3.2 standards.

Water Metering

Each well will be metered individually to measure the volume of water produced by the well for allocation purposes.

Attachments

1. Administrative Checklist
2. C107-B Diverse Ownership
3. Exhibit A - Service List - owners of interest (WI, RO, ORRI) notified by certified mail.
Should they have an objection to this surface commingling they must file a formal protest with the NMOCD within 20 days of the date of this application.
4. Exhibit B - Newspaper Affidavit - Public Notice to cure notice defects
5. Exhibit C - Development Map – land map showing the planned development, well pads, and CTB. The map also identifies the wellbores, spacing unit boundaries.
6. Exhibit D - Pooling Orders
7. Exhibit E - Process Flow Diagram - detailed schematic of the process flow at the CTB.
8. Exhibit F – Gas Analysis
9. Exhibit G – C-102 – SHL, FTP, LTP, BHL

Thank you for your attention to this matter. Please let me know if you require additional information.


Sincerely,

Terri Stathem

Terri Stathem
Regulatory Manager
(O)832-544-6107 / (C)432-413-1101

Hollywood Star Commingling Plat

Exhibit C



Prepared by

PALOMA
PERMIAN

Well Bore Paths

Hollywood Star DSU (100% Fee)

Hollywood Star CTB

Hollywood Star North Pad

Hollywood Star South Pad

EDDY COUNTY, NM

NAD 1927 UTM Zone 13N

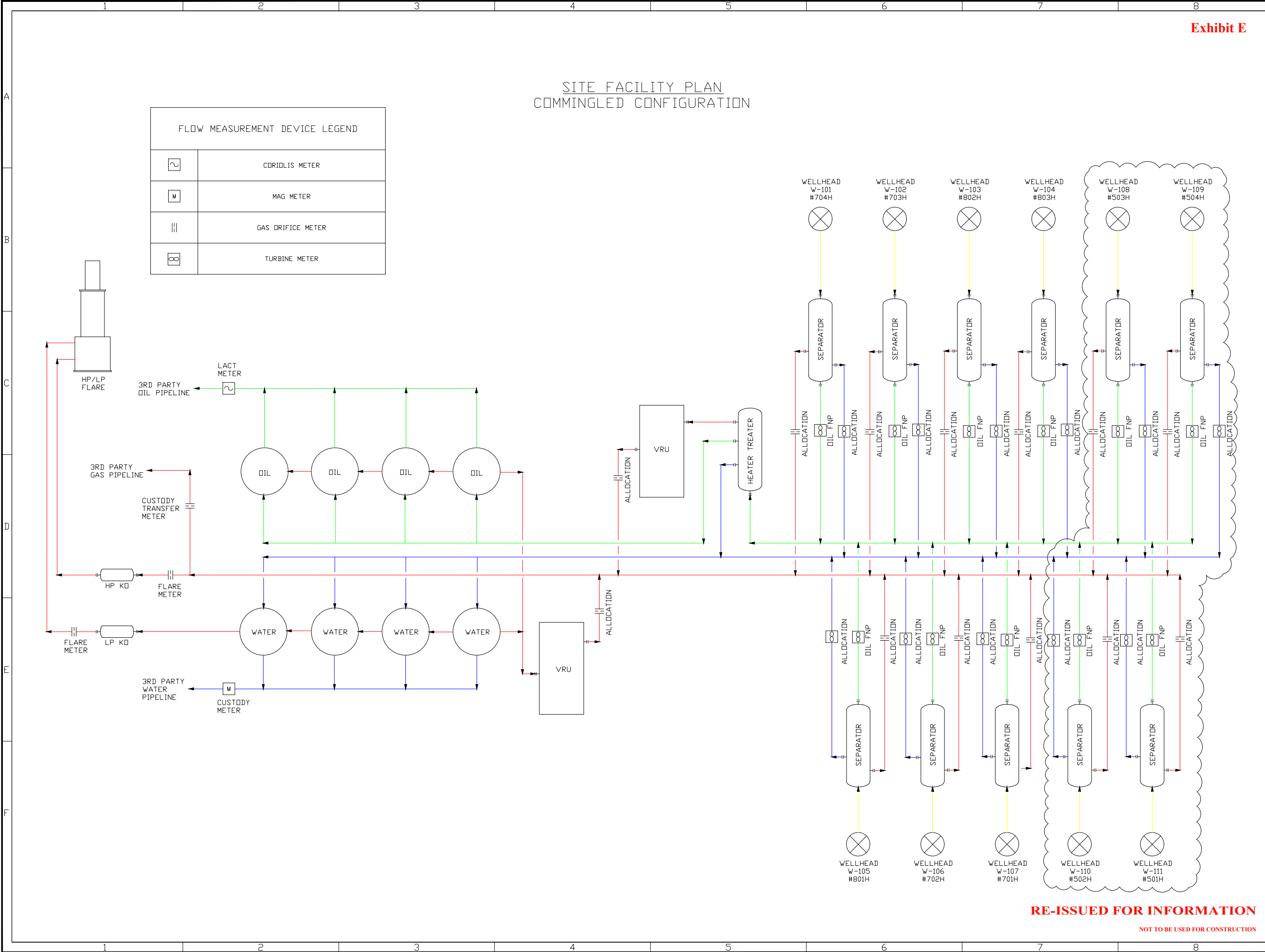


1 inch = 2,000 feet

2000 Feet

Prepared: 11.11.2025





GENERAL NOTES

LEGEND:

3-PHASE FLUID

GAS

OIL

WATER

NOTES:

1. SITE FACILITY PLAN FOR COMMINGLED DESIGN CONFIGURATION.

2. EQUIPMENT DIMENSIONS ARE NOT TO SCALE.

NOTICE

THIS DRAWING IS THE PROPERTY OF J H OPERATING COMPANY AND IS LENT TO THE BORROWER FOR THEIR CONFIDENTIAL USE ONLY. IT IS NOT TO BE REPRODUCED, COPIED, LENT, OR OTHERWISE. USE OF THIS DOCUMENT IS PROHIBITED EXCEPT FOR THE DIRECT BENEFIT OF J H OPERATING COMPANY'S CLIENTS.

REV	DESCRIPTION	BY	DATE
B	RE-ISSUED FOR INFORMATION	ATF	11/11/25
A	ISSUED FOR INFORMATION	ATF	5/5/25

PALOMA RESOURCES

Project Name

HOLLYWOOD STAR CTB
11-WELL FACILITY

Drawing Name

COMMINGLED DRAWING

Area	JH Project No:	<div><div>JH</div><div>J H Operating Co.</div></div>
N/A	4009.3	
Approved	By ATF	
Drawing No.	4009.3 - C - 2000.1	Sht 1 of 1
		Rev B



www.permianls.com

575.397.3713 2609 W MARLAND HOBBS, NEW MEXICO 88240

EXTENDED GAS REPORT SUMMARY OF CHROMATOGRAPHIC ANALYSIS

Sample Name:	SEP#7 803H	For:	26962G
Sample Date:	11/18/2025	Cyl. Ident.:	2025123586
Sampled By:	DR	Company:	PALOMA RESOURCES
Time Sampled:	08:45	Analysis Date:	11/19/2025
Sample Temp:	107 F	Analysis By:	LC
Sample Press:	141 PSI	Data File:	LS1_1321.D

H2S (PPM) = 0.0

Component	Mole%	GPM REAL	GPM IDEAL
H2S	0.000		
Nitrogen	0.805		
Methane	70.461		
CO2	0.100		
Ethane	12.050	3.222	3.214
Propane	6.439	1.773	1.769
Isobutane	1.184	0.387	0.386
N-Butane	2.811	0.886	0.884
Isopentane	0.981	0.359	0.358
N-Pentane	1.077	0.390	0.389
Hexanes+	4.092	2.056	2.049
Total	100.000	9.073	9.049

CALCULATED PARAMETERS

TOTAL ANALYSIS SUMMARY

MOLE WT:	26.767
VAPOR PRESS PSIA:	3634.3
SPECIFIC GRAVITY	
AIR = 1 (REAL):	0.9285
AIR = 1 (IDEAL):	0.9233
H2O = 1 (IDEAL):	0.401

REPORTED BASIS:	14.73
Unnormalized Total:	97.893

HEATING VALUE

BTU/CUFT (DRY)	1574.3
BTU/CUFT (WET)	1547.6

BTEX SUMMARY

WT% BENZENE	10.948
WT% TOLUENE	0.281
WT% E BENZENE	0.388
WT% XYLENES	1.228

LAB MANAGER



www.permianls.com

575.397.3713 2609 W MARLAND HOBBS, NEW MEXICO 88240

Sample Name: SEP#7 803H
Company: PALOMA RESOURCES

Data File: LS1_1321.D

***ANALYSIS OF HEXANES PLUS**

Component	MOLE%	WT%
2,2 DIMETHYL BUTANE	0.024	0.077
CYCLOPENTANE	0.013	0.039
2-METHYLPENTANE	0.012	0.038
3-METHYLPENTANE	0.010	0.033
HEXANE (C6)	0.013	0.040
DIMETHYLPENTANES	0.071	0.266
METHYLCYCLOPENTANE	0.011	0.036
2,2,3 TRIMETHYLBUTANE	0.000	0.000
BENZENE	0.004	0.012
CYCLOHEXANE	0.014	0.045
2-METHYLHEXANE	0.147	0.552
3-METHYLHEXANE	0.243	0.910
DIMETHYLCYCLOPENTANES	0.000	0.000
HEPTANE (C7)	0.011	0.040
METHYLCYCLOHEXANE	0.029	0.108
2,5 DIMETHYLHEXANE	0.035	0.151
TOLUENE	0.015	0.053
2-METHYLHEPTANE	0.266	1.134
OTHER OCTANES	0.808	3.495
OCTANE (C8)	0.023	0.099
ETHYLCYCLOHEXANE	0.045	0.187
ETHYL BENZENE	0.018	0.073
M,P-XYLENE	0.033	0.131
O-XYLENE	0.024	0.096
OTHER NONANES	0.798	3.794
NONANE (C-9)	0.024	0.113
IC3 BENZENE	0.000	0.000
CYCLOOCTANE	0.414	1.827
NC3 BENZENE	0.002	0.009
TM BENZENE(S)	0.022	0.105
IC4 BENZENE	0.017	0.083
NC4 BENZENE	0.011	0.054
DECANES + (C10+)	0.811	4.308

***HEXANES PLUS SUMMARY**

AVG MOLE WT	120.338
VAPOR PRESS PSIA	9.860
API GRAVITY @ 60F	56.7
SPECIFIC GRAVITY	
AIR = 1 (IDEAL):	2.975
H2O = 1 (IDEAL):	0.752



COMPONENT RATIOS

HEXANES (C6)	MOLE%	1.753
HEPTANES (C7)	MOLE%	15.324
OCTANES (C8)	MOLE%	28.775
NONANES (C9)	MOLE%	22.993
DECANES+ (C10+)	MOLE%	31.155
HEXANES (C6)	WT%	1.234
HEPTANES (C7)	WT%	12.781
OCTANES (C8)	WT%	27.391
NONANES (C9)	WT%	23.878
DECANES+ (C10+)	WT%	34.716

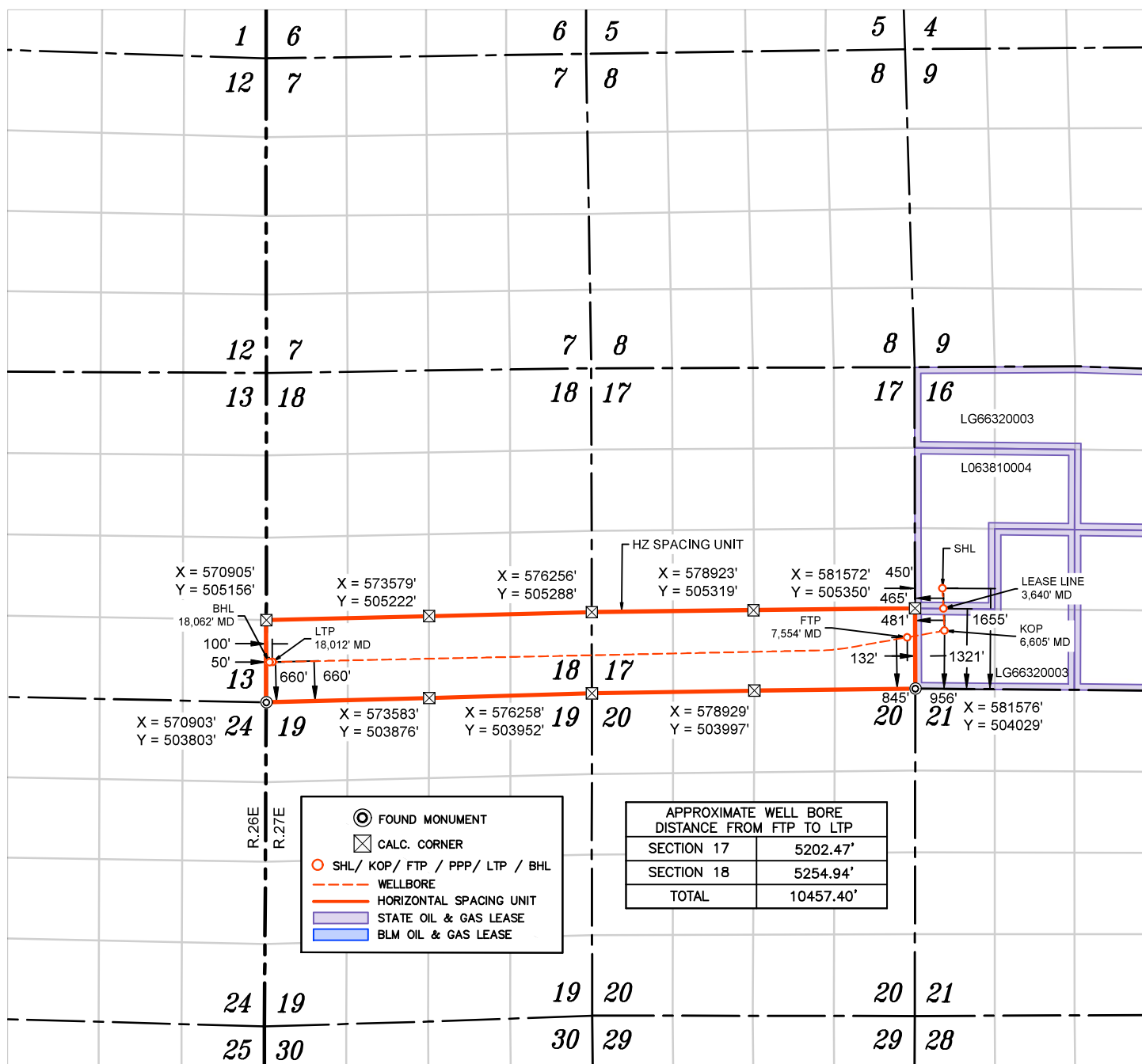


Remarks: NR=NOT REPORTED ON FIELD TAG

* Hexane+ portion calculated by Allocation Process

C-102 Submit Electronically Via OCD Permitting	State of New Mexico Energy, Minerals & Natural Resources Department OIL CONSERVATION DIVISION		Revised July 9, 2024						
			Submittal Type:	<input checked="" type="checkbox"/> Initial Submittal					
				<input type="checkbox"/> Amended Report					
		<input type="checkbox"/> As Drilled							
WELL LOCATION INFORMATION									
API Number 30-015-57251	Pool Code 97755	Pool Name ESPERANZA, BONESPRING							
Property Code 338164	Property Name HOLLYWOOD STAR FEE 17 18 A		Well Number #501H						
OGRID No. 332449	Operator Name PALOMA PERMIAN ASSETCO, LLC		Ground Level Elevation 3111'						
Surface Owner: <input type="checkbox"/> State <input checked="" type="checkbox"/> Fee <input type="checkbox"/> Tribal <input type="checkbox"/> Federal		Mineral Owner: <input type="checkbox"/> State <input checked="" type="checkbox"/> Fee <input type="checkbox"/> Tribal <input type="checkbox"/> Federal							
Surface Location									
UL L	Section 16	Township 22 S	Range 27 E	Lot 	Ft. from N/S 1655' FSL	Ft. from E/W 450' FWL	Latitude 32.390115°	Longitude -104.201530°	County EDDY
Bottom Hole Location									
UL 	Section 18	Township 22 S	Range 27 E	Lot LOT 4	Ft. from N/S 660' FSL	Ft. from E/W 50' FWL	Latitude 32.386805°	Longitude -104.237389°	County EDDY
Dedicated Acres 317.08	Infill or Defining Well INFILL	Defining Well API NA	Overlapping Spacing Unit (Y/N) N		Consolidation Code NA				
Order Numbers. R-23989		Well setbacks are under Common Ownership: <input checked="" type="checkbox"/> Yes <input type="checkbox"/> No							
Kick Off Point (KOP)									
UL M	Section 16	Township 22 S	Range 27 E	Lot 	Ft. from N/S 956' FSL	Ft. from E/W 481' FWL	Latitude 32.388193°	Longitude -104.201424°	County EDDY
First Take Point (FTP)									
UL P	Section 17	Township 22 S	Range 27 E	Lot 	Ft. from N/S 845' FSL	Ft. from E/W 132' FEL	Latitude 32.387898°	Longitude -104.203411°	County EDDY
Last Take Point (LTP)									
UL 	Section 18	Township 22 S	Range 27 E	Lot LOT 4	Ft. from N/S 660' FSL	Ft. from E/W 100' FWL	Latitude 32.386808°	Longitude -104.237227°	County EDDY
Unitized Area or Area of Uniform Interest NA		Spacing Unit Type <input checked="" type="checkbox"/> Horizontal <input type="checkbox"/> Vertical			Ground Floor Elevation: 3137'				
OPERATOR CERTIFICATIONS <i>I hereby certify that the information contained herein is true and complete to the best of my knowledge and belief, and, if the well is a vertical or directional well, that this organization either owns a working interest or unleased mineral interest in the land including the proposed bottom hole location or has a right to drill this well at this location pursuant to a contract with an owner of a working interest or unleased mineral interest, or to a voluntary pooling agreement or a compulsory pooling order heretofore entered by the division.</i> <i>If this well is a horizontal well, I further certify that this organization has received the consent of at least one lessee or owner of a working interest or unleased mineral interest in each tract (in the target pool or formation) in which any part of the well's completed interval will be located or obtained a compulsory pooling order from the division.</i> Brittney Brunner 9/9/2025					SURVEYOR CERTIFICATIONS <i>I hereby certify that the well location shown on this plat was plotted from field notes of actual surveys made by me or under my supervision, and that the same is true and correct to the best of my belief.</i>  5 Sept 2025 				
Signature Brittney Brunner		Date 9/9/2025			Signature and Seal of Professional Surveyor 21209 SEPTEMBER 4, 2025				
Printed Name bbrunner@palomaresources.com		Email Address bbrunner@palomaresources.com			Certificate Number		Date of Survey		

Note: No allowable will be assigned to this completion until all interests have been consolidated or a non-standard unit has been approved by the division.



WELL NAME: HOLLYWOOD STAR FEE 17-18 #501H
ELEVATION: 3111'

NAD 83 (SHL) 1655' FSL & 450' FWL
LATITUDE = 32.390115°
LONGITUDE = -104.201530°
NAD 27 (SURFACE HOLE LOCATION)
LATITUDE = 32.389997°
LONGITUDE = -104.201028°
STATE PLANE NAD 83 (N.M. EAST)
N: 505680.21' E: 582021.18'
STATE PLANE NAD 27 (N.M. EAST)
N: 505620.57' E: 540839.69'

NAD 83 (LEASE LINE) 1321' FSL & 465' FWL
LATITUDE = 32.389196°
LONGITUDE = -104.201479°
NAD 27 (LEASE LINE)
LATITUDE = 32.389078°
LONGITUDE = -104.200977°
STATE PLANE NAD 83 (N.M. EAST)
N: 505345.99' E: 582037.10'
STATE PLANE NAD 27 (N.M. EAST)
N: 505286.36' E: 540855.60'

NAD 83 (KOP) 956' FSL & 481' FWL
LATITUDE = 32.388193°
LONGITUDE = -104.201424°
NAD 27 (KOP)
LATITUDE = 32.388075°
LONGITUDE = -104.200922°
STATE PLANE NAD 83 (N.M. EAST)
N: 504981.21' E: 582054.47'
STATE PLANE NAD 27 (N.M. EAST)
N: 504921.59' E: 540872.96'

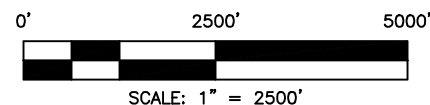
NAD 83 (FTP) 845' FSL & 132' FEL
LATITUDE = 32.387898°
LONGITUDE = -104.203411°
NAD 27 (FTP)
LATITUDE = 32.387780°
LONGITUDE = -104.202909°
STATE PLANE NAD 83 (N.M. EAST)
N: 504873.09' E: 581441.27'
STATE PLANE NAD 27 (N.M. EAST)
N: 504813.48' E: 540259.77'


NAD 83 (LTP) 660' FSL & 100' FWL
LATITUDE = 32.386808°
LONGITUDE = -104.237227°
NAD 27 (LTP)
LATITUDE = 32.386690°
LONGITUDE = -104.236723°
STATE PLANE NAD 83 (N.M. EAST)
N: 504465.55' E: 571003.56'
STATE PLANE NAD 27 (N.M. EAST)
N: 504406.07' E: 529822.17'

NAD 83 (BHL) 660' FSL & 50' FWL
LATITUDE = 32.386805°
LONGITUDE = -104.237389°
NAD 27 (BHL)
LATITUDE = 32.386687°
LONGITUDE = -104.236885°
STATE PLANE NAD 83 (N.M. EAST)
N: 504464.47' E: 570953.57'
STATE PLANE NAD 27 (N.M. EAST)
N: 504404.99' E: 529772.18'

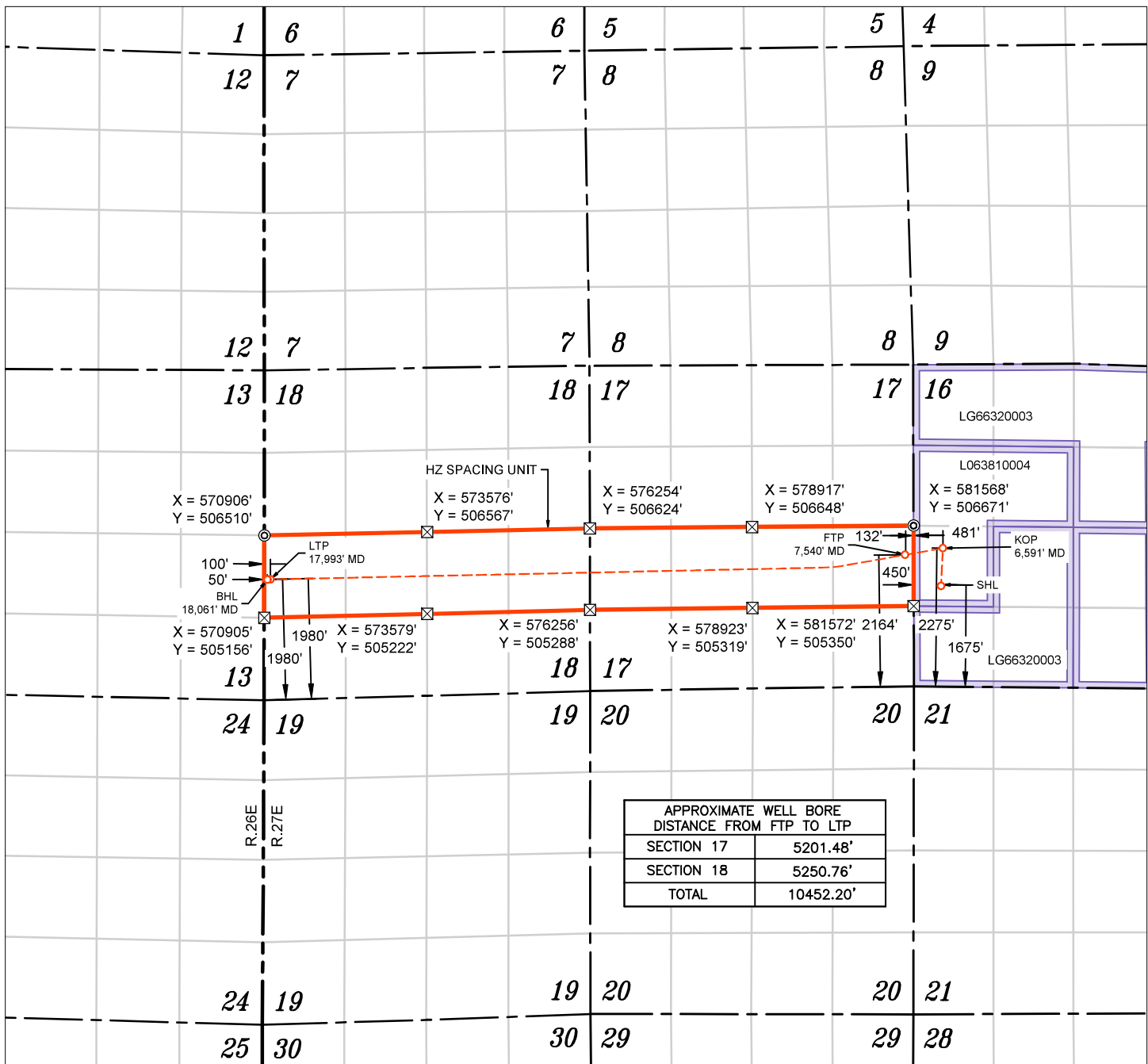
NOTES

- ALL COORDINATES, BEARINGS, AND DISTANCES CONTAINED HEREIN ARE GRID, BASED UPON THE NEW MEXICO STATE PLANE COORDINATES SYSTEM, NORTH AMERICAN DATUM 83, NEW MEXICO EAST (3001).
- THIS DOCUMENT IS BASED UPON AN ON THE GROUND SURVEY PERFORMED DURING SEPTEMBER, 2025. CERTIFICATION OF THIS DOCUMENT IS ONLY TO THE LOCATION OF THIS EASEMENT IN RELATION TO RECORDED MONUMENT OF DEEDS PROVIDED BY THE CLIENT.
- ELEVATIONS MSL, DERIVED FROM G.N.S.S. OBSERVATION AND DERIVED FROM SAID ON-THE-GROUND SURVEY.



C-102 Submit Electronically Via OCD Permitting	State of New Mexico Energy, Minerals & Natural Resources Department OIL CONSERVATION DIVISION		Revised July 9, 2024						
			Submittal Type:	<input checked="" type="checkbox"/> Initial Submittal					
				<input type="checkbox"/> Amended Report					
		<input type="checkbox"/> As Drilled							
WELL LOCATION INFORMATION									
API Number 30-015-57252		Pool Code 97755	Pool Name ESPERANZA, BONESPRING						
Property Code 338163		Property Name HOLLYWOOD STAR FEE 17 18 B		Well Number #502H					
OGRID No. 332449		Operator Name PALOMA PERMIAN ASSETCO, LLC		Ground Level Elevation 3111'					
Surface Owner: <input type="checkbox"/> State <input checked="" type="checkbox"/> Fee <input type="checkbox"/> Tribal <input type="checkbox"/> Federal			Mineral Owner: <input type="checkbox"/> State <input checked="" type="checkbox"/> Fee <input type="checkbox"/> Tribal <input type="checkbox"/> Federal						
Surface Location									
UL L	Section 16	Township 22 S	Range 27 E	Lot	Ft. from N/S 1675' FSL	Ft. from E/W 450' FWL	Latitude 32.390170°	Longitude -104.201530°	County EDDY
Bottom Hole Location									
UL	Section 18	Township 22 S	Range 27 E	Lot LOT 3	Ft. from N/S 1980' FSL	Ft. from E/W 50' FWL	Latitude 32.390435°	Longitude -104.237379°	County EDDY
Dedicated Acres 317.00		Infill or Defining Well infill	Defining Well API NA		Overlapping Spacing Unit (Y/N) N		Consolidation Code NA		
Order Numbers. R-23989					Well setbacks are under Common Ownership: <input checked="" type="checkbox"/> Yes <input type="checkbox"/> No				
Kick Off Point (KOP)									
UL L	Section 16	Township 22 S	Range 27 E	Lot	Ft. from N/S 2275' FSL	Ft. from E/W 481' FWL	Latitude 32.391819°	Longitude -104.201432°	County EDDY
First Take Point (FTP)									
UL I	Section 17	Township 22 S	Range 27 E	Lot	Ft. from N/S 2164' FSL	Ft. from E/W 132' FEL	Latitude 32.391524°	Longitude -104.203417°	County EDDY
Last Take Point (LTP)									
UL	Section 18	Township 22 S	Range 27 E	Lot LOT 3	Ft. from N/S 1980' FSL	Ft. from E/W 100' FWL	Latitude 32.390438°	Longitude -104.237217°	County EDDY
Unitized Area or Area of Uniform Interest NA		Spacing Unit Type <input checked="" type="checkbox"/> Horizontal <input type="checkbox"/> Vertical			Ground Floor Elevation: 3137'				
OPERATOR CERTIFICATIONS <i>I hereby certify that the information contained herein is true and complete to the best of my knowledge and belief, and, if the well is a vertical or directional well, that this organization either owns a working interest or unleased mineral interest in the land including the proposed bottom hole location or has a right to drill this well at this location pursuant to a contract with an owner of a working interest or unleased mineral interest, or to a voluntary pooling agreement or a compulsory pooling order heretofore entered by the division.</i> <i>If this well is a horizontal well, I further certify that this organization has received the consent of at least one lessee or owner of a working interest or unleased mineral interest in each tract (in the target pool or formation) in which any part of the well's completed interval will be located or obtained a compulsory pooling order from the division.</i> <div style="text-align: right;">Brittney Brunner 9/8/2025</div>					SURVEYOR CERTIFICATIONS <i>I hereby certify that the well location shown on this plat was plotted from field notes of actual surveys made by me or under my supervision, and that the same is true and correct to the best of my belief.</i> <div style="text-align: right;"> 5 Sept 2025</div>				
Signature Brittney Brunner					Signature and Seal of Professional Surveyor 21209 SEPTEMBER 4, 2025				
Printed Name bbrunner@palomaresources.com					Certificate Number		Date of Survey		
Email Address									

Note: No allowable will be assigned to this completion until all interests have been consolidated or a non-standard unit has been approved by the division.



WELL NAME: HOLLYWOOD STAR FEE 17-18 #502H
ELEVATION: 3111'

NOTES

1. ALL COORDINATES, BEARINGS, AND DISTANCES CONTAINED HEREIN ARE GRID, BASED UPON THE NEW MEXICO STATE PLANE COORDINATES SYSTEM, NORTH AMERICAN DATUM 83, NEW MEXICO EAST (3001).
2. THIS DOCUMENT IS BASED UPON AN ON THE GROUND SURVEY PERFORMED DURING SEPTEMBER, 2025. CERTIFICATION OF THIS DOCUMENT IS ONLY TO THE LOCATION OF THIS EASEMENT IN RELATION TO RECORDED MONUMENT OF DEEDS PROVIDED BY THE CLIENT.
3. ELEVATIONS MSL, DERIVED FROM G.N.S.S. OBSERVATION AND DERIVED FROM SAID ON-THE-GROUND SURVEY.

NAD 83 (SHL) 1675' FSL & 450' FWL
LATITUDE = 32.390170°
LONGITUDE = -104.201530°
NAD 27 (SURFACE HOLE LOCATION)
LATITUDE = 32.390052°
LONGITUDE = -104.201028°
STATE PLANE NAD 83 (N.M. EAST)
N: 505700.21' E: 582021.12'
STATE PLANE NAD 27 (N.M. EAST)
N: 505640.57' E: 540839.63'

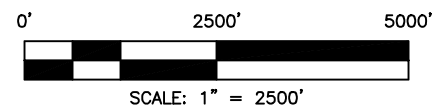
NAD 83 (KOP) 2275' FSL & 481' FWL
LATITUDE = 32.391819°
LONGITUDE = -104.201432°
NAD 27 (KOP)
LATITUDE = 32.391701°
LONGITUDE = -104.200930°
STATE PLANE NAD 83 (N.M. EAST)
N: 506300.21' E: 582050.48'
STATE PLANE NAD 27 (N.M. EAST)
N: 506240.56' E: 540869.00'


NAD 83 (FTP) 2164' FSL & 132' FEL
LATITUDE = 32.391524°
LONGITUDE = -104.203417°
NAD 27 (FTP)
LATITUDE = 32.391406°
LONGITUDE = -104.202914°
STATE PLANE NAD 83 (N.M. EAST)
N: 506192.23' E: 581438.10'
STATE PLANE NAD 27 (N.M. EAST)
N: 506132.59' E: 540256.63'

NAD 83 (LTP) 1980' FSL & 100' FWL
LATITUDE = 32.390438°
LONGITUDE = -104.237217°
NAD 27 (LTP)
LATITUDE = 32.390320°
LONGITUDE = -104.236713°
STATE PLANE NAD 83 (N.M. EAST)
N: 505786.09' E: 571005.36'
STATE PLANE NAD 27 (N.M. EAST)
N: 505726.57' E: 529824.00'

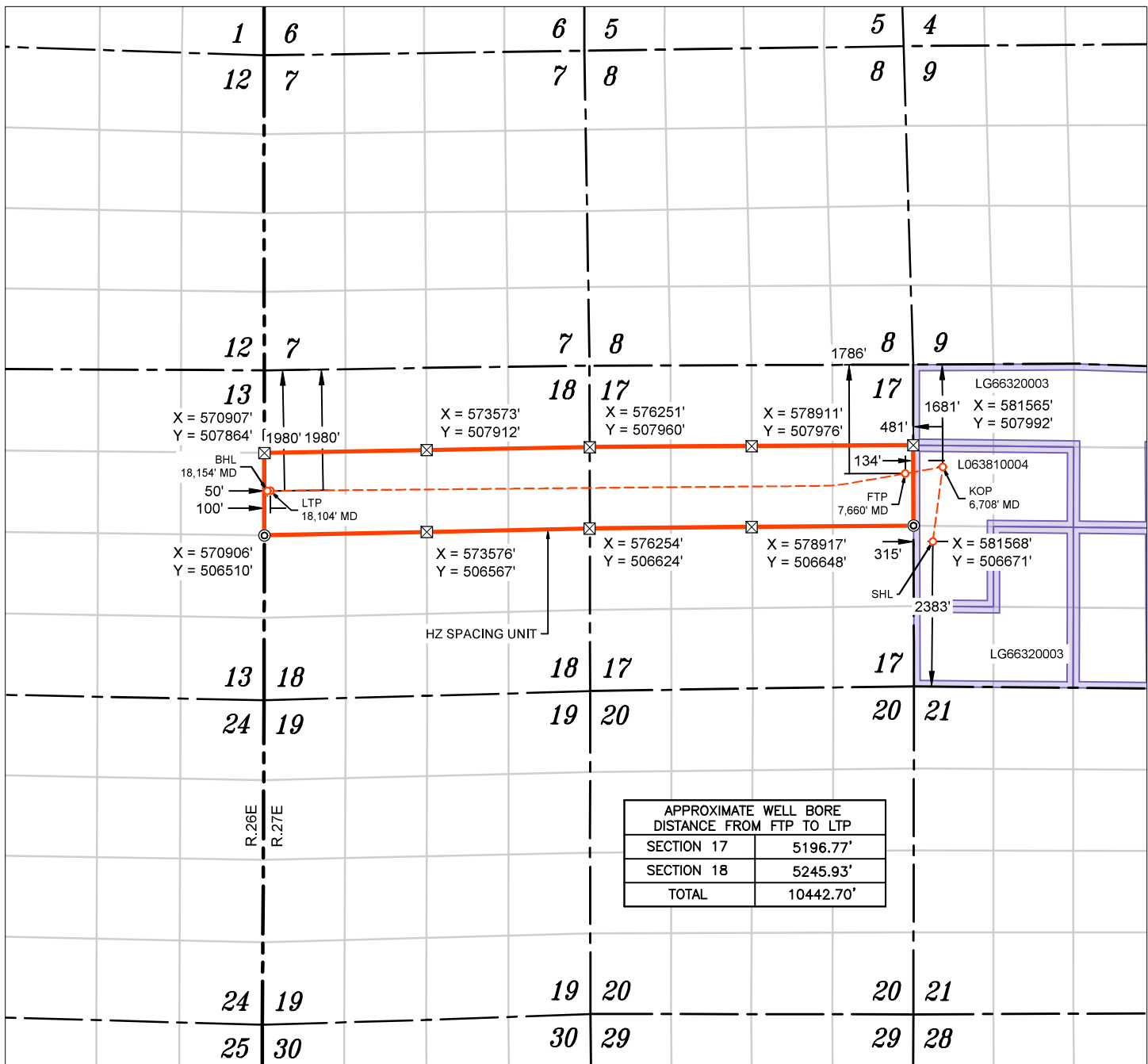
NAD 83 (BHL) 1980' FSL & 50' FWL
LATITUDE = 32.390435°
LONGITUDE = -104.237379°
NAD 27 (BHL)
LATITUDE = 32.390317°
LONGITUDE = -104.236875°
STATE PLANE NAD 83 (N.M. EAST)
N: 505785.02' E: 570955.37'
STATE PLANE NAD 27 (N.M. EAST)
N: 505725.50' E: 529774.01'

- FOUND MONUMENT
 CALC. CORNER
 SHL/ KOP/ FTP / PPP/ LTP / BHL
 WELLBORE
 HORIZONTAL SPACING UNIT
 STATE OIL & GAS LEASE
 BLM OIL & GAS LEASE



C-102 Submit Electronically Via OCD Permitting	State of New Mexico Energy, Minerals & Natural Resources Department OIL CONSERVATION DIVISION		Revised July 9, 2024						
			Submittal Type:	<input checked="" type="checkbox"/> Initial Submittal					
				<input type="checkbox"/> Amended Report					
<input type="checkbox"/> As Drilled									
WELL LOCATION INFORMATION									
API Number 30-015-57249	Pool Code 97755	Pool Name ESPERANZA, BONESPRING							
Property Code 338165	Property Name HOLLYWOOD STAR FEE 17 18 C		Well Number #503H						
OGRID No. 332449	Operator Name PALOMA PERMIAN ASSETCO, LLC		Ground Level Elevation 3110'						
Surface Owner: <input type="checkbox"/> State <input checked="" type="checkbox"/> Fee <input type="checkbox"/> Tribal <input type="checkbox"/> Federal		Mineral Owner: <input type="checkbox"/> State <input checked="" type="checkbox"/> Fee <input type="checkbox"/> Tribal <input type="checkbox"/> Federal							
Surface Location									
UL L	Section 16	Township 22 S	Range 27 E	Lot 	Ft. from N/S 2383' FSL	Ft. from E/W 315' FWL	Latitude 32.392121°	Longitude -104.201971°	County EDDY
Bottom Hole Location									
UL 	Section 18	Township 22 S	Range 27 E	Lot LOT 2	Ft. from N/S 1980' FNL	Ft. from E/W 50' FWL	Latitude 32.394432°	Longitude -104.237371°	County EDDY
Dedicated Acres 316.92	Infill or Defining Well infill	Defining Well API NA	Overlapping Spacing Unit (Y/N) N		Consolidation Code NA				
Order Numbers. R-23989		Well setbacks are under Common Ownership: <input checked="" type="checkbox"/> Yes <input type="checkbox"/> No							
Kick Off Point (KOP)									
UL E	Section 16	Township 22 S	Range 27 E	Lot 	Ft. from N/S 1681' FNL	Ft. from E/W 481' FWL	Latitude 32.395487°	Longitude -104.201438°	County EDDY
First Take Point (FTP)									
UL H	Section 17	Township 22 S	Range 27 E	Lot 	Ft. from N/S 1786' FNL	Ft. from E/W 134' FEL	Latitude 32.395192°	Longitude -104.203430°	County EDDY
Last Take Point (LTP)									
UL 	Section 18	Township 22 S	Range 27 E	Lot LOT 2	Ft. from N/S 1980' FNL	Ft. from E/W 100' FWL	Latitude 32.394433°	Longitude -104.237209°	County EDDY
Unitized Area or Area of Uniform Interest NA		Spacing Unit Type <input checked="" type="checkbox"/> Horizontal <input type="checkbox"/> Vertical			Ground Floor Elevation: 3136'				
OPERATOR CERTIFICATIONS <i>I hereby certify that the information contained herein is true and complete to the best of my knowledge and belief, and, if the well is a vertical or directional well, that this organization either owns a working interest or unleased mineral interest in the land including the proposed bottom hole location or has a right to drill this well at this location pursuant to a contract with an owner of a working interest or unleased mineral interest, or to a voluntary pooling agreement or a compulsory pooling order heretofore entered by the division.</i> <i>If this well is a horizontal well, I further certify that this organization has received the consent of at least one lessee or owner of a working interest or unleased mineral interest in each tract (in the target pool or formation) in which any part of the well's completed interval will be located or obtained a compulsory pooling order from the division.</i> Brittney Brunner 9/8/2025					SURVEYOR CERTIFICATIONS <i>I hereby certify that the well location shown on this plat was plotted from field notes of actual surveys made by me or under my supervision, and that the same is true and correct to the best of my belief.</i>  5 Sept 2025				
Signature Brittney Brunner		Date			Signature and Seal of Professional Surveyor 21209 SEPTEMBER 4, 2025				
Printed Name bbrunner@palomaresources.com		Email Address			Certificate Number		Date of Survey		

Note: No allowable will be assigned to this completion until all interests have been consolidated or a non-standard unit has been approved by the division.



WELL NAME: HOLLYWOOD STAR FEE 17-18 #503H
ELEVATION: 3110'

NAD 83 (SHL) 2383' FSL & 315' FWL
LATITUDE = 32.392121°
LONGITUDE = -104.201971°
NAD 27 (SURFACE HOLE LOCATION)
LATITUDE = 32.392003°
LONGITUDE = -104.201469°
STATE PLANE NAD 83 (N.M. EAST)
N: 506409.82' E: 581884.08'
STATE PLANE NAD 27 (N.M. EAST)
N: 506350.17' E: 540702.61'

NAD 83 (KOP) 1681' FNL & 481' FWL
LATITUDE = 32.395487°
LONGITUDE = -104.201438°
NAD 27 (KOP)
LATITUDE = 32.395369°
LONGITUDE = -104.200935°
STATE PLANE NAD 83 (N.M. EAST)
N: 507634.82' E: 582047.11'
STATE PLANE NAD 27 (N.M. EAST)
N: 507575.13' E: 540865.66'

NAD 83 (FTP) 1786' FNL & 134' FEL
LATITUDE = 32.395192°
LONGITUDE = -104.203430°
NAD 27 (FTP)
LATITUDE = 32.395074°
LONGITUDE = -104.202927°
STATE PLANE NAD 83 (N.M. EAST)
N: 507526.43' E: 581432.45'
STATE PLANE NAD 27 (N.M. EAST)
N: 507466.75' E: 540251.00'

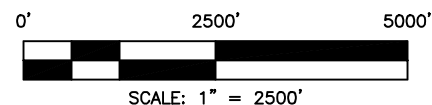
NAD 83 (LTP) 1980' FNL & 100' FWL
LATITUDE = 32.394433°
LONGITUDE = -104.237209°
NAD 27 (LTP)
LATITUDE = 32.394315°
LONGITUDE = -104.236705°
STATE PLANE NAD 83 (N.M. EAST)
N: 507239.58' E: 571006.71'
STATE PLANE NAD 27 (N.M. EAST)
N: 507180.02' E: 529825.37'



NAD 83 (BHL) 1980' FNL & 50' FWL
LATITUDE = 32.394432°
LONGITUDE = -104.237371°
NAD 27 (BHL)
LATITUDE = 32.394314°
LONGITUDE = -104.236867°
STATE PLANE NAD 83 (N.M. EAST)
N: 507239.13' E: 570956.71'
STATE PLANE NAD 27 (N.M. EAST)
N: 507179.57' E: 529775.37'

- FOUND MONUMENT
 CALC. CORNER
 SHL/ KOP/ FTP / PPP/ LTP / BHL
 WELLBORE
 HORIZONTAL SPACING UNIT
 STATE OIL & GAS LEASE
 BLM OIL & GAS LEASE

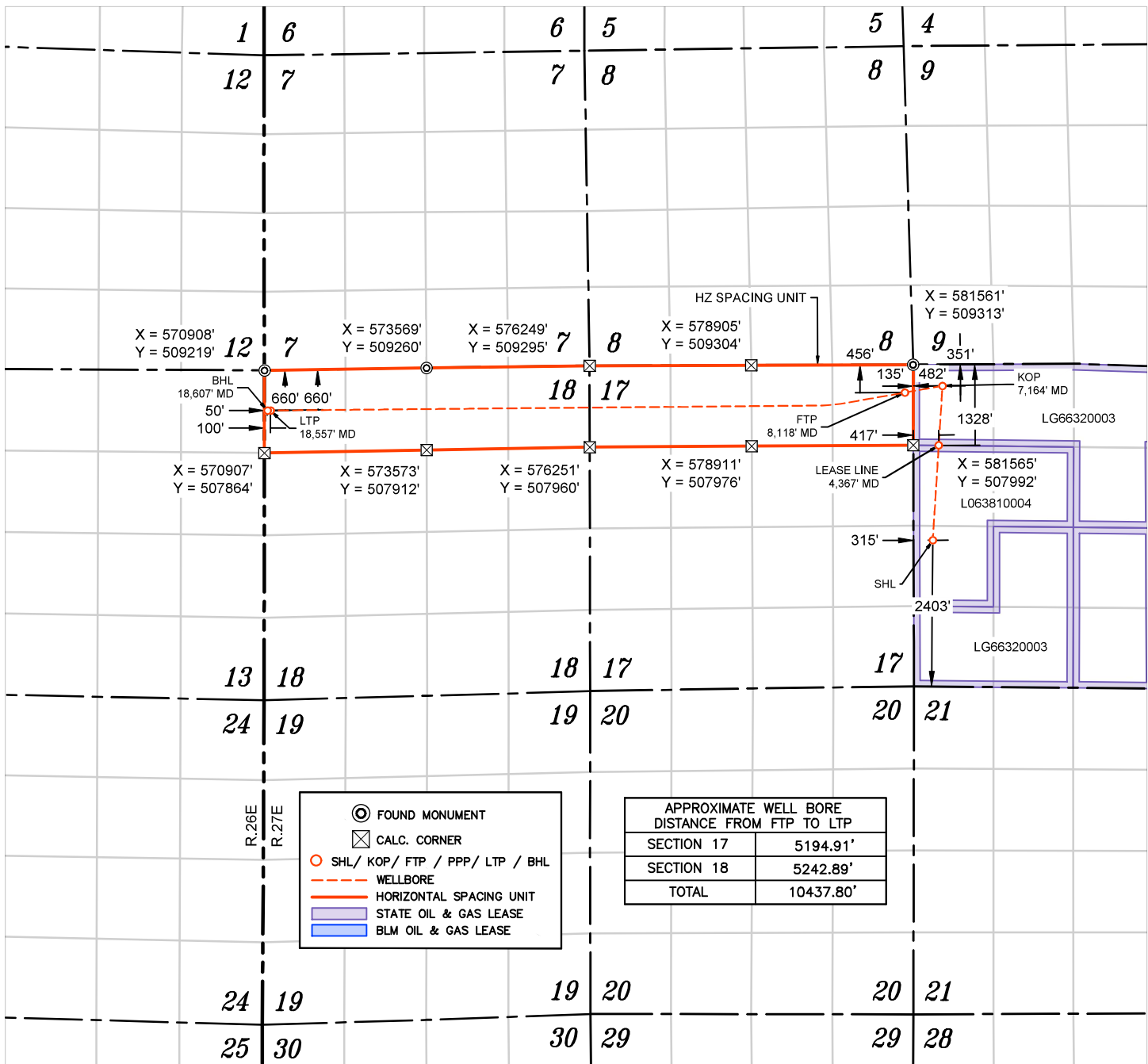
NOTES

- ALL COORDINATES, BEARINGS, AND DISTANCES CONTAINED HEREIN ARE GRID, BASED UPON THE NEW MEXICO STATE PLANE COORDINATES SYSTEM, NORTH AMERICAN DATUM 83, NEW MEXICO EAST (3001).
- THIS DOCUMENT IS BASED UPON AN ON THE GROUND SURVEY PERFORMED DURING SEPTEMBER, 2025. CERTIFICATION OF THIS DOCUMENT IS ONLY TO THE LOCATION OF THIS EASEMENT IN RELATION TO RECORDED MONUMENT OF DEEDS PROVIDED BY THE CLIENT.
- ELEVATIONS MSL, DERIVED FROM G.N.S.S. OBSERVATION AND DERIVED FROM SAID ON-THE-GROUND SURVEY.



C-102 Submit Electronically Via OCD Permitting	State of New Mexico Energy, Minerals & Natural Resources Department OIL CONSERVATION DIVISION		Revised July 9, 2024						
			Submittal Type:	<input checked="" type="checkbox"/> Initial Submittal					
				<input type="checkbox"/> Amended Report					
		<input type="checkbox"/> As Drilled							
WELL LOCATION INFORMATION									
API Number 30-015-57250		Pool Code 97755	Pool Name ESPERANZA, BONESPRING						
Property Code 338166		Property Name HOLLYWOOD STAR FEE 17-18 D		Well Number #504H					
OGRID No. 332449		Operator Name PALOMA PERMIAN ASSETCO, LLC		Ground Level Elevation 3110'					
Surface Owner: <input type="checkbox"/> State <input checked="" type="checkbox"/> Fee <input type="checkbox"/> Tribal <input type="checkbox"/> Federal			Mineral Owner: <input type="checkbox"/> State <input checked="" type="checkbox"/> Fee <input type="checkbox"/> Tribal <input type="checkbox"/> Federal						
Surface Location									
UL L	Section 16	Township 22 S	Range 27 E	Lot 	Ft. from N/S 2403' FSL	Ft. from E/W 315' FWL	Latitude 32.392176°	Longitude -104.201971°	County EDDY
Bottom Hole Location									
UL 	Section 18	Township 22 S	Range 27 E	Lot LOT 1	Ft. from N/S 660' FNL	Ft. from E/W 50' FWL	Latitude 32.398061°	Longitude -104.237365°	County EDDY
Dedicated Acres 316.84		Infill or Defining Well Infill	Defining Well API NA		Overlapping Spacing Unit (Y/N) N		Consolidation Code NA		
Order Numbers. R-23989					Well setbacks are under Common Ownership: <input checked="" type="checkbox"/> Yes <input type="checkbox"/> No				
Kick Off Point (KOP)									
UL D	Section 16	Township 22 S	Range 27 E	Lot 	Ft. from N/S 351' FNL	Ft. from E/W 482' FWL	Latitude 32.399143°	Longitude -104.201444°	County EDDY
First Take Point (FTP)									
UL A	Section 17	Township 22 S	Range 27 E	Lot 	Ft. from N/S 456' FNL	Ft. from E/W 135' FEL	Latitude 32.398847°	Longitude -104.203441°	County EDDY
Last Take Point (LTP)									
UL 	Section 18	Township 22 S	Range 27 E	Lot LOT 1	Ft. from N/S 660' FNL	Ft. from E/W 100' FWL	Latitude 32.398062°	Longitude -104.237203°	County EDDY
Unitized Area or Area of Uniform Interest NA		Spacing Unit Type <input checked="" type="checkbox"/> Horizontal <input type="checkbox"/> Vertical			Ground Floor Elevation: 3136'				
OPERATOR CERTIFICATIONS <i>I hereby certify that the information contained herein is true and complete to the best of my knowledge and belief, and, if the well is a vertical or directional well, that this organization either owns a working interest or unleased mineral interest in the land including the proposed bottom hole location or has a right to drill this well at this location pursuant to a contract with an owner of a working interest or unleased mineral interest, or to a voluntary pooling agreement or a compulsory pooling order heretofore entered by the division.</i> <i>If this well is a horizontal well, I further certify that this organization has received the consent of at least one lessee or owner of a working interest or unleased mineral interest in each tract (in the target pool or formation) in which any part of the well's completed interval will be located or obtained a compulsory pooling order from the division.</i> Brittney Brunner 9/8/2025					SURVEYOR CERTIFICATIONS <i>I hereby certify that the well location shown on this plat was plotted from field notes of actual surveys made by me or under my supervision, and that the same is true and correct to the best of my belief.</i>  5 Sept 2025 				
Signature Brittney Brunner					Signature and Seal of Professional Surveyor 21209 SEPTEMBER 4, 2025				
Printed Name bbrunner@palomaresources.com					Certificate Number		Date of Survey		
Email Address									

Note: No allowable will be assigned to this completion until all interests have been consolidated or a non-standard unit has been approved by the division.



WELL NAME: HOLLYWOOD STAR FEE 17-18 #504H
ELEVATION: 3110'

NAD 83 (SHL) 2403' FSL & 315' FWL	
LATITUDE = 32.392176°	
LONGITUDE = -104.201971°	
NAD 27 (SURFACE HOLE LOCATION)	
LATITUDE = 32.392058°	
LONGITUDE = -104.201469°	
STATE PLANE NAD 83 (N.M. EAST)	
N: 506429.82' E: 581884.02'	
STATE PLANE NAD 27 (N.M. EAST)	
N: 506370.17' E: 540702.55'	

NAD 83 (LEASE LINE) 1328' FNL & 417' FWL	
LATITUDE = 32.396457°	
LONGITUDE = -104.201647°	
NAD 27 (LEASE LINE)	
LATITUDE = 32.396339°	
LONGITUDE = -104.201144°	
STATE PLANE NAD 83 (N.M. EAST)	
N: 507987.49' E: 581982.08'	
STATE PLANE NAD 27 (N.M. EAST)	
N: 507927.79' E: 540800.64'	

NAD 83 (KOP) 351' FNL & 482' FWL	
LATITUDE = 32.399143°	
LONGITUDE = -104.201444°	
NAD 27 (KOP)	
LATITUDE = 32.399025°	
LONGITUDE = -104.200941°	
STATE PLANE NAD 83 (N.M. EAST)	
N: 508964.82' E: 582043.61'	
STATE PLANE NAD 27 (N.M. EAST)	
N: 508905.10' E: 540862.19'	

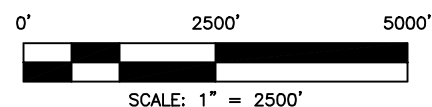
NAD 83 (FTP) 456' FNL & 135' FEL	
LATITUDE = 32.398847°	
LONGITUDE = -104.203441°	
NAD 27 (FTP)	
LATITUDE = 32.398729°	
LONGITUDE = -104.202938°	
STATE PLANE NAD 83 (N.M. EAST)	
N: 508856.12' E: 581427.20'	
STATE PLANE NAD 27 (N.M. EAST)	
N: 508796.41' E: 540245.78'	



NAD 83 (LTP) 660' FNL & 100' FWL	
LATITUDE = 32.398062°	
LONGITUDE = -104.237203°	
NAD 27 (LTP)	
LATITUDE = 32.397943°	
LONGITUDE = -104.236861°	
STATE PLANE NAD 83 (N.M. EAST)	
N: 508559.75' E: 571007.36'	
STATE PLANE NAD 27 (N.M. EAST)	
N: 508500.16' E: 529826.05'	

NAD 83 (BHL) 660' FNL & 50' FWL	
LATITUDE = 32.398061°	
LONGITUDE = -104.237365°	
NAD 27 (BHL)	
LATITUDE = 32.397943°	
LONGITUDE = -104.236861°	
STATE PLANE NAD 83 (N.M. EAST)	
N: 508559.30' E: 570957.36'	
STATE PLANE NAD 27 (N.M. EAST)	
N: 508499.71' E: 529776.05'	

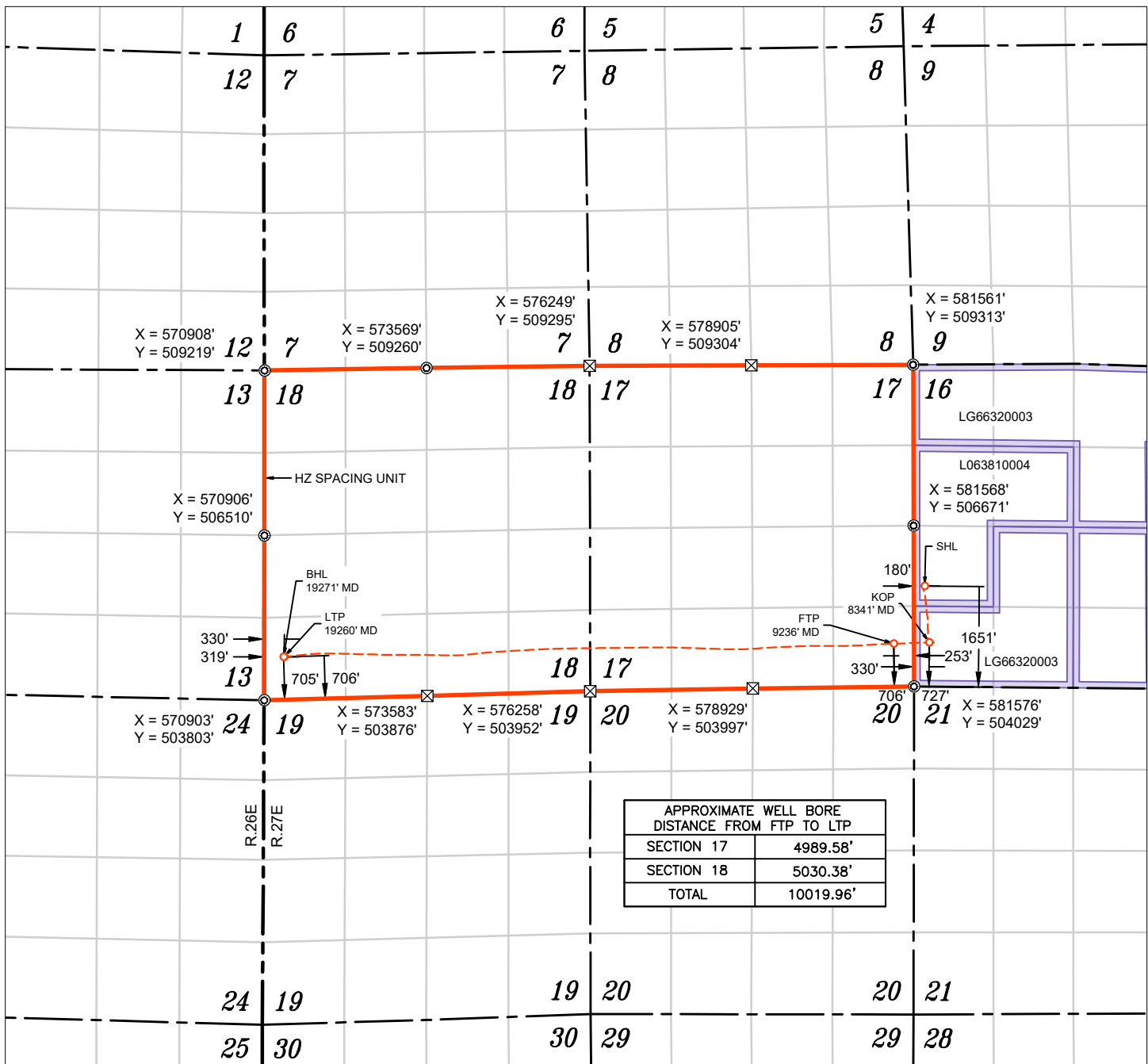
NOTES

- ALL COORDINATES, BEARINGS, AND DISTANCES CONTAINED HEREIN ARE GRID, BASED UPON THE NEW MEXICO STATE PLANE COORDINATES SYSTEM, NORTH AMERICAN DATUM 83, NEW MEXICO EAST (3001).
- THIS DOCUMENT IS BASED UPON AN ON THE GROUND SURVEY PERFORMED DURING SEPTEMBER, 2025. CERTIFICATION OF THIS DOCUMENT IS ONLY TO THE LOCATION OF THIS EASEMENT IN RELATION TO RECORDED MONUMENT OF DEEDS PROVIDED BY THE CLIENT.
- ELEVATIONS MSL, DERIVED FROM G.N.S.S. OBSERVATION AND DERIVED FROM SAID ON-THE-GROUND SURVEY.



C-102 Submit Electronically Via OCD Permitting	State of New Mexico Energy, Minerals & Natural Resources Department OIL CONSERVATION DIVISION		Revised July 9, 2024						
			Submittal Type:	<input type="checkbox"/> Initial Submittal					
				<input type="checkbox"/> Amended Report					
		<input checked="" type="checkbox"/> As Drilled							
WELL LOCATION INFORMATION									
API Number 30-015-56235		Pool Code 98220	Pool Name PURPLE SAGE WOLFCAMP (GAS)						
Property Code 337041		Property Name HOLLYWOOD STAR FEE 17-18		Well Number #701H					
OGRID No. 330859		Operator Name PALOMA PERMIAN ASSETCO, LLC		Ground Level Elevation 3113'					
Surface Owner: <input type="checkbox"/> State <input checked="" type="checkbox"/> Fee <input type="checkbox"/> Tribal <input type="checkbox"/> Federal			Mineral Owner: <input type="checkbox"/> State <input checked="" type="checkbox"/> Fee <input type="checkbox"/> Tribal <input type="checkbox"/> Federal						
Surface Location									
UL L	Section 16	Township 22 S	Range 27 E	Lot	Ft. from N/S 1651' FSL	Ft. from E/W 180' FWL	Latitude 32.390113°	Longitude -104.202404°	County EDDY
Bottom Hole Location									
UL	Section 18	Township 22 S	Range 27 E	Lot LOT 4	Ft. from N/S 705' FSL	Ft. from E/W 319' FWL	Latitude 32.386947°	Longitude -104.236517°	County EDDY
Dedicated Acres 1267.84		Infill or Defining Well	Defining Well API		Overlapping Spacing Unit (Y/N)		Consolidation Code		
Order Numbers.					Well setbacks are under Common Ownership: <input type="checkbox"/> Yes <input type="checkbox"/> No				
Kick Off Point (KOP)									
UL M	Section 16	Township 22 S	Range 27 E	Lot	Ft. from N/S 727' FSL	Ft. from E/W 253' FWL	Latitude 32.387569°	Longitude -104.202163°	County EDDY
First Take Point (FTP)									
UL P	Section 17	Township 22 S	Range 27 E	Lot	Ft. from N/S 706' FSL	Ft. from E/W 330' FEL	Latitude 32.387510°	Longitude -104.204052°	County EDDY
Last Take Point (LTP)									
UL	Section 18	Township 22 S	Range 27 E	Lot LOT 4	Ft. from N/S 706' FSL	Ft. from E/W 330' FWL	Latitude 32.386950°	Longitude -104.236482°	County EDDY
Unitized Area or Area of Uniform Interest		Spacing Unit Type <input type="checkbox"/> Horizontal <input type="checkbox"/> Vertical			Ground Floor Elevation: 3139'				
OPERATOR CERTIFICATIONS <i>I hereby certify that the information contained herein is true and complete to the best of my knowledge and belief, and, if the well is a vertical or directional well, that this organization either owns a working interest or unleased mineral interest in the land including the proposed bottom hole location or has a right to drill this well at this location pursuant to a contract with an owner of a working interest or unleased mineral interest, or to a voluntary pooling agreement or a compulsory pooling order heretofore entered by the division.</i> <i>If this well is a horizontal well, I further certify that this organization has received the consent of at least one lessee or owner of a working interest or unleased mineral interest in each tract (in the target pool or formation) in which any part of the well's completed interval will be located or obtained a compulsory pooling order from the division.</i>					SURVEYOR CERTIFICATIONS <i>I hereby certify that the well location shown on this plat was plotted from field notes of actual surveys made by me or under my supervision, and that the same is true and correct to the best of my belief.</i> <div style="text-align: right;">  24 June 2025</div>				
Signature		Date			Signature and Seal of Professional Surveyor				
					21209 JUNE 23, 2025				
Printed Name					Certificate Number		Date of Survey		
Email Address									

Note: No allowable will be assigned to this completion until all interests have been consolidated or a non-standard unit has been approved by the division.



WELL NAME: HOLLYWOOD STAR FEE 17-18 #701H
ELEVATION: 3113'

NAD 83 (SHL) 1651' FSL & 180' FWL
LATITUDE = 32.390113°
LONGITUDE = -104.202404°
NAD 27 (SURFACE HOLE LOCATION)
LATITUDE = 32.389995°
LONGITUDE = -104.201902°
STATE PLANE NAD 83 (N.M. EAST)
N: 505679.44' E: 581751.18'
STATE PLANE NAD 27 (N.M. EAST)
N: 505619.81' E: 540569.69'

NAD 83 (KOP) 727' FSL & 253' FWL
LATITUDE = 32.387569°
LONGITUDE = -104.202163°
NAD 27 (KOP)
LATITUDE = 32.387451°
LONGITUDE = -104.201661°
STATE PLANE NAD 83 (N.M. EAST)
N: 504753.87' E: 581826.73'
STATE PLANE NAD 27 (N.M. EAST)
N: 504694.26' E: 540645.22'

NAD 83 (FTP) 706' FSL & 330' FEL
LATITUDE = 32.387510°
LONGITUDE = -104.204052°
NAD 27 (FTP)
LATITUDE = 32.387392°
LONGITUDE = -104.203550°
STATE PLANE NAD 83 (N.M. EAST)
N: 504731.61' E: 581243.74'
STATE PLANE NAD 27 (N.M. EAST)
N: 504672.01' E: 540062.24'

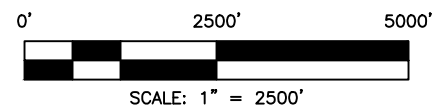
NAD 83 (LTP) 706' FSL & 330' FWL
LATITUDE = 32.386950°
LONGITUDE = -104.236482°
NAD 27 (LTP)
LATITUDE = 32.386832°
LONGITUDE = -104.235978°
STATE PLANE NAD 83 (N.M. EAST)
N: 504517.48' E: 571233.63'
STATE PLANE NAD 27 (N.M. EAST)
N: 504457.99' E: 530052.24'



NAD 83 (BHL) 705' FSL & 319' FWL
LATITUDE = 32.386947°
LONGITUDE = -104.236517°
NAD 27 (BHL)
LATITUDE = 32.386829°
LONGITUDE = -104.236013°
STATE PLANE NAD 83 (N.M. EAST)
N: 504516.27' E: 571222.70'
STATE PLANE NAD 27 (N.M. EAST)
N: 504456.78' E: 530041.31'

- FOUND MONUMENT
 CALC. CORNER
 WELLBORE
 HORIZONTAL SPACING UNIT
 STATE OIL & GAS LEASE
 BLM OIL & GAS LEASE

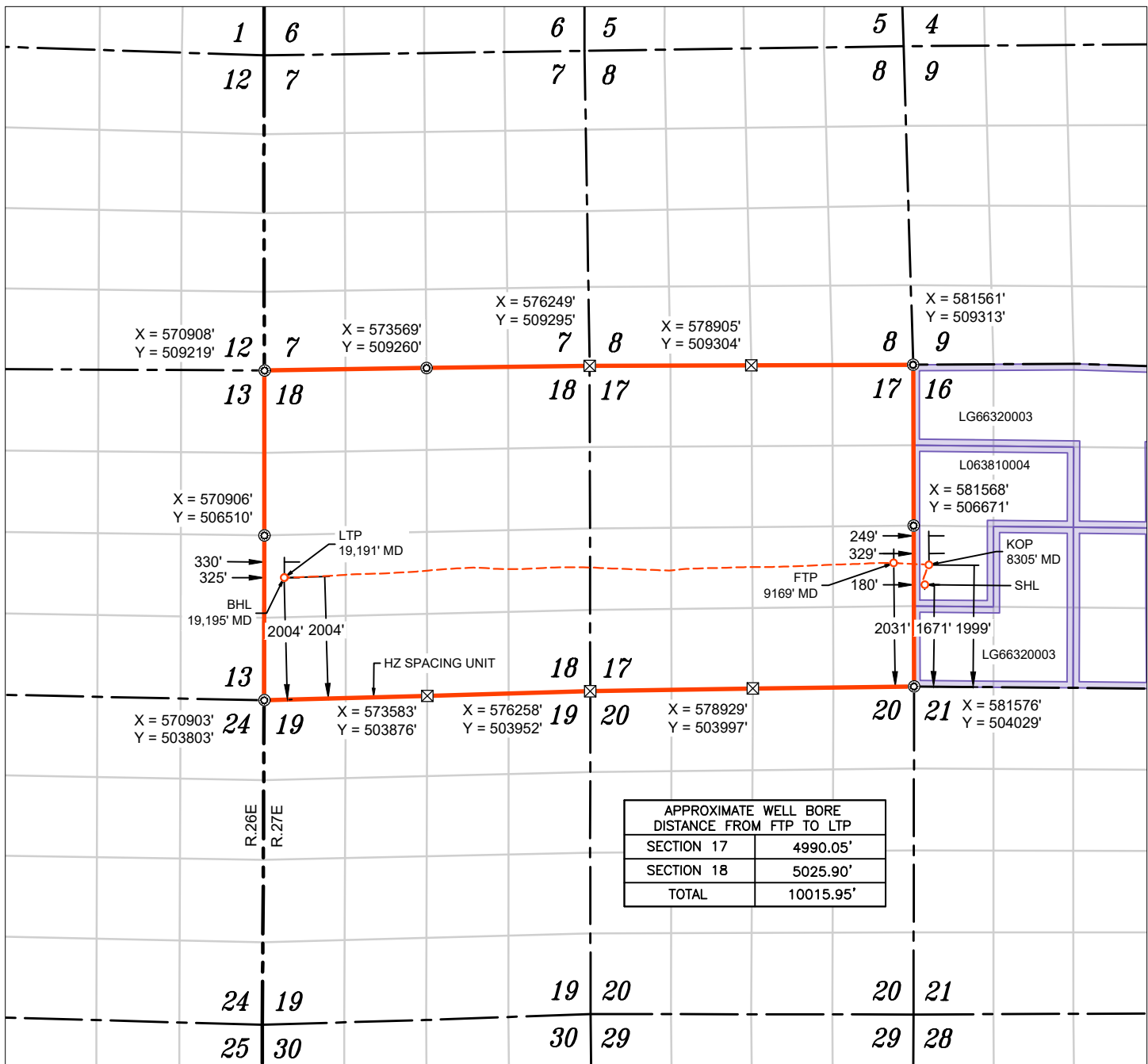
NOTES

- ALL COORDINATES, BEARINGS, AND DISTANCES CONTAINED HEREIN ARE GRID, BASED UPON THE NEW MEXICO STATE PLANE COORDINATES SYSTEM, NORTH AMERICAN DATUM 83, NEW MEXICO EAST (3001).
- THIS DOCUMENT IS BASED UPON AN ON THE GROUND SURVEY PERFORMED DURING JUNE, 2025. CERTIFICATION OF THIS DOCUMENT IS ONLY TO THE LOCATION OF THIS EASEMENT IN RELATION TO RECORDED MONUMENT OF DEEDS PROVIDED BY THE CLIENT.
- ELEVATIONS MSL, DERIVED FROM G.N.S.S. OBSERVATION AND DERIVED FROM SAID ON-THE-GROUND SURVEY.



C-102 Submit Electronically Via OCD Permitting	State of New Mexico Energy, Minerals & Natural Resources Department OIL CONSERVATION DIVISION		Revised July 9, 2024						
			Submittal Type:	<input type="checkbox"/> Initial Submittal					
				<input type="checkbox"/> Amended Report					
		<input checked="" type="checkbox"/> As Drilled							
WELL LOCATION INFORMATION									
API Number 30-015-56216		Pool Code 98220	Pool Name PURPLE SAGE WOLFCAMP (GAS)						
Property Code 337041		Property Name HOLLYWOOD STAR FEE 17-18		Well Number #702H					
OGRID No. 332449		Operator Name PALOMA PERMIAN ASSETCO, LLC		Ground Level Elevation 3113'					
Surface Owner: <input type="checkbox"/> State <input checked="" type="checkbox"/> Fee <input type="checkbox"/> Tribal <input type="checkbox"/> Federal			Mineral Owner: <input type="checkbox"/> State <input checked="" type="checkbox"/> Fee <input type="checkbox"/> Tribal <input type="checkbox"/> Federal						
Surface Location									
UL L	Section 16	Township 22 S	Range 27 E	Lot	Ft. from N/S 1671' FSL	Ft. from E/W 180' FWL	Latitude 32.390168°	Longitude -104.202404°	County EDDY
Bottom Hole Location									
UL	Section 18	Township 22 S	Range 27 E	Lot LOT 3	Ft. from N/S 2004' FSL	Ft. from E/W 325' FWL	Latitude 32.390521°	Longitude -104.236487°	County EDDY
Dedicated Acres 1267.84		Infill or Defining Well		Defining Well API		Overlapping Spacing Unit (Y/N)		Consolidation Code	
Order Numbers.						Well setbacks are under Common Ownership: <input type="checkbox"/> Yes <input type="checkbox"/> No			
Kick Off Point (KOP)									
UL L	Section 16	Township 22 S	Range 27 E	Lot	Ft. from N/S 1999' FSL	Ft. from E/W 249' FWL	Latitude 32.391066°	Longitude -104.202182°	County EDDY
First Take Point (FTP)									
UL I	Section 17	Township 22 S	Range 27 E	Lot	Ft. from N/S 2031' FSL	Ft. from E/W 329' FEL	Latitude 32.391152°	Longitude -104.204056°	County EDDY
Last Take Point (LTP)									
UL	Section 18	Township 22 S	Range 27 E	Lot LOT 3	Ft. from N/S 2004' FSL	Ft. from E/W 330' FWL	Latitude 32.390522°	Longitude -104.236473°	County EDDY
Unitized Area or Area of Uniform Interest		Spacing Unit Type <input type="checkbox"/> Horizontal <input type="checkbox"/> Vertical			Ground Floor Elevation: 3139'				
OPERATOR CERTIFICATIONS <i>I hereby certify that the information contained herein is true and complete to the best of my knowledge and belief, and, if the well is a vertical or directional well, that this organization either owns a working interest or unleased mineral interest in the land including the proposed bottom hole location or has a right to drill this well at this location pursuant to a contract with an owner of a working interest or unleased mineral interest, or to a voluntary pooling agreement or a compulsory pooling order heretofore entered by the division.</i> <i>If this well is a horizontal well, I further certify that this organization has received the consent of at least one lessee or owner of a working interest or unleased mineral interest in each tract (in the target pool or formation) in which any part of the well's completed interval will be located or obtained a compulsory pooling order from the division.</i>					SURVEYOR CERTIFICATIONS <i>I hereby certify that the well location shown on this plat was plotted from field notes of actual surveys made by me or under my supervision, and that the same is true and correct to the best of my belief.</i> <div style="text-align: right;">  29 July 2025</div>				
Signature		Date			Signature and Seal of Professional Surveyor				
					21209 JULY 29, 2025				
Printed Name					Certificate Number		Date of Survey		
Email Address									

Note: No allowable will be assigned to this completion until all interests have been consolidated or a non-standard unit has been approved by the division.



WELL NAME: HOLLYWOOD STAR FEE 17-18 #702H
ELEVATION: 3113'

NAD 83 (SHL) 1671' FSL & 180' FWL
LATITUDE = 32.390168°
LONGITUDE = -104.202404°
NAD 27 (SURFACE HOLE LOCATION)
LATITUDE = 32.390049°
LONGITUDE = -104.201900°
STATE PLANE NAD 83 (N.M. EAST)
N: 505699.44' E: 581751.12'
STATE PLANE NAD 27 (N.M. EAST)
N: 505639.58' E: 540570.30'

NAD 83 (KOP) 1999' FSL & 249' FWL
LATITUDE = 32.391066°
LONGITUDE = -104.202182°
NAD 27 (KOP)
LATITUDE = 32.390947°
LONGITUDE = -104.201677°
STATE PLANE NAD 83 (N.M. EAST)
N: 506026.25' E: 581819.36'
STATE PLANE NAD 27 (N.M. EAST)
N: 505966.39' E: 540638.54'

NAD 83 (FTP) 2031' FSL & 329' FEL
LATITUDE = 32.391152°
LONGITUDE = -104.204056°
NAD 27 (FTP)
LATITUDE = 32.391033°
LONGITUDE = -104.203552°
STATE PLANE NAD 83 (N.M. EAST)
N: 506056.55' E: 581240.76'
STATE PLANE NAD 27 (N.M. EAST)
N: 505996.70' E: 540059.95'

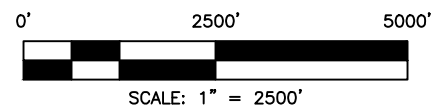
NAD 83 (LTP) 2004' FSL & 330' FWL
LATITUDE = 32.390522°
LONGITUDE = -104.236473°
NAD 27 (LTP)
LATITUDE = 32.390403°
LONGITUDE = -104.235967°
STATE PLANE NAD 83 (N.M. EAST)
N: 505816.79' E: 571235.24'
STATE PLANE NAD 27 (N.M. EAST)
N: 505757.09' E: 530054.54'


NAD 83 (BHL) 2004' FSL & 325' FWL
LATITUDE = 32.390521°
LONGITUDE = -104.236487°
NAD 27 (BHL)
LATITUDE = 32.390403°
LONGITUDE = -104.235981°
STATE PLANE NAD 83 (N.M. EAST)
N: 505816.66' E: 571230.88'
STATE PLANE NAD 27 (N.M. EAST)
N: 505756.97' E: 530050.18'

- FOUND MONUMENT
 CALC. CORNER
 SHL / KOP / FTP / PPP / LTP / BHL
 WELLBORE
 HORIZONTAL SPACING UNIT
 STATE OIL & GAS LEASE
 BLM OIL & GAS LEASE

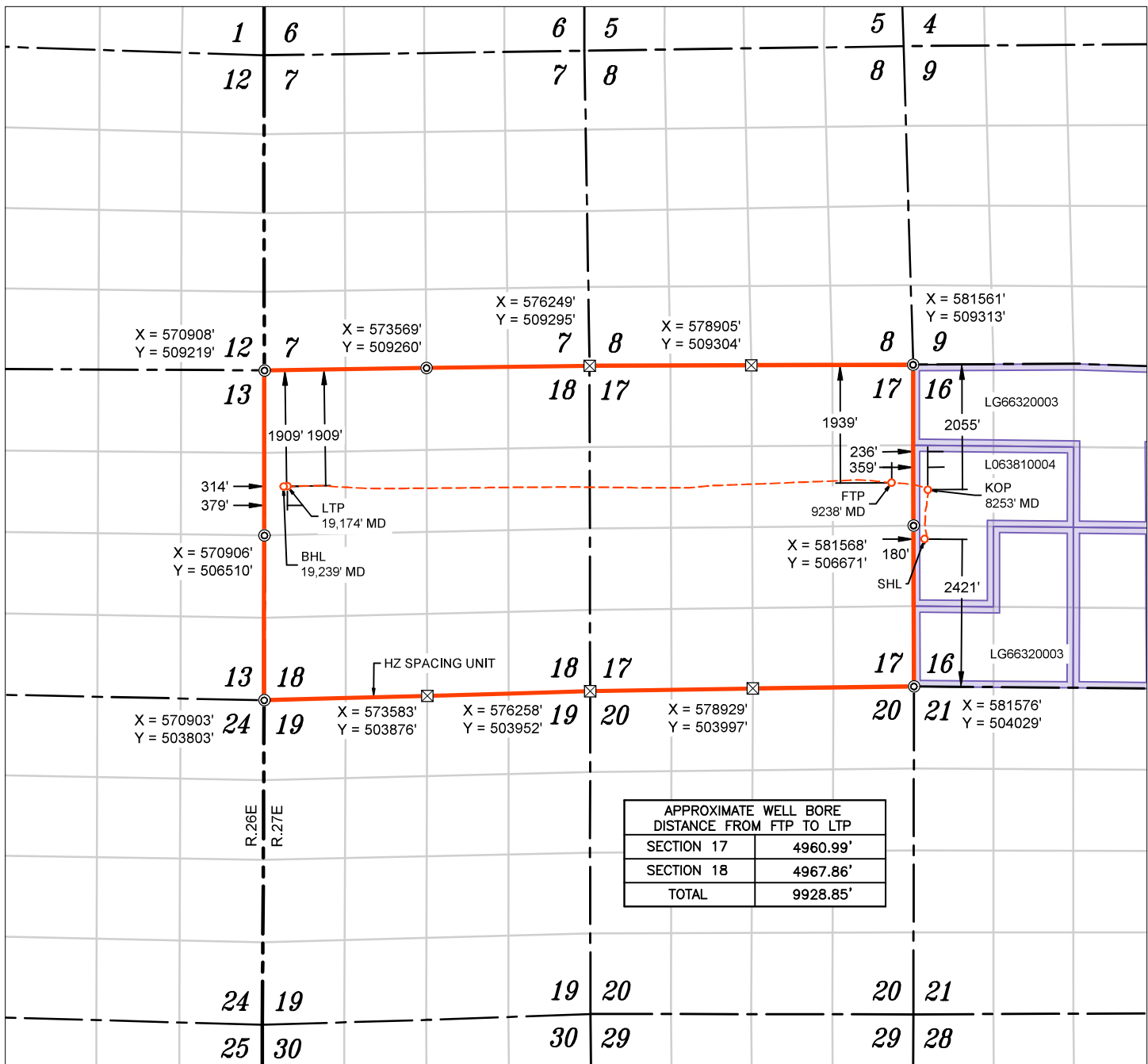
NOTES

- ALL COORDINATES, BEARINGS, AND DISTANCES CONTAINED HEREIN ARE GRID, BASED UPON THE NEW MEXICO STATE PLANE COORDINATES SYSTEM, NORTH AMERICAN DATUM 83, NEW MEXICO EAST (3001).
- THIS DOCUMENT IS BASED UPON AN ON THE GROUND SURVEY PERFORMED DURING JULY, 2025. CERTIFICATION OF THIS DOCUMENT IS ONLY TO THE LOCATION OF THIS EASEMENT IN RELATION TO RECORDED MONUMENT OF DEEDS PROVIDED BY THE CLIENT.
- ELEVATIONS MSL, DERIVED FROM G.N.S.S. OBSERVATION AND DERIVED FROM SAID ON-THE-GROUND SURVEY.



C-102 Submit Electronically Via OCD Permitting	State of New Mexico Energy, Minerals & Natural Resources Department OIL CONSERVATION DIVISION		Revised July 9, 2024						
			Submittal Type:	<input type="checkbox"/> Initial Submittal					
				<input type="checkbox"/> Amended Report					
		<input checked="" type="checkbox"/> As Drilled							
WELL LOCATION INFORMATION									
API Number 30-015-56239	Pool Code 98220	Pool Name PURPLE SAGE WOLFCAMP (GAS)							
Property Code 337041	Property Name HOLLYWOOD STAR FEE 17-18		Well Number #703H						
OGRID No. 330859	Operator Name PALOMA PERMIAN ASSETCO, LLC		Ground Level Elevation 3110'						
Surface Owner: <input type="checkbox"/> State <input checked="" type="checkbox"/> Fee <input type="checkbox"/> Tribal <input type="checkbox"/> Federal		Mineral Owner: <input type="checkbox"/> State <input checked="" type="checkbox"/> Fee <input type="checkbox"/> Tribal <input type="checkbox"/> Federal							
Surface Location									
UL L	Section 16	Township 22 S	Range 27 E	Lot 	Ft. from N/S 2421' FSL	Ft. from E/W 180' FWL	Latitude 32.392230°	Longitude -104.202408°	County EDDY
Bottom Hole Location									
UL 	Section 18	Township 22 S	Range 27 E	Lot LOT 2	Ft. from N/S 1909' FNL	Ft. from E/W 314' FWL	Latitude 32.394639°	Longitude -104.236514°	County EDDY
Dedicated Acres 1267.84		Infill or Defining Well infill	Defining Well API 30-015-56263		Overlapping Spacing Unit (Y/N) N		Consolidation Code C		
Order Numbers. R-23961					Well setbacks are under Common Ownership: <input checked="" type="checkbox"/> Yes <input type="checkbox"/> No				
Kick Off Point (KOP)									
UL E	Section 16	Township 22 S	Range 27 E	Lot 	Ft. from N/S 2055' FNL	Ft. from E/W 236' FWL	Latitude 32.394458°	Longitude -104.202232°	County EDDY
First Take Point (FTP)									
UL H	Section 17	Township 22 S	Range 27 E	Lot 	Ft. from N/S 1939' FNL	Ft. from E/W 359' FEL	Latitude 32.394771°	Longitude -104.204159°	County EDDY
Last Take Point (LTP)									
UL 	Section 18	Township 22 S	Range 27 E	Lot LOT 2	Ft. from N/S 1909' FNL	Ft. from E/W 379' FWL	Latitude 32.394641°	Longitude -104.236304°	County EDDY
Unitized Area or Area of Uniform Interest COM		Spacing Unit Type <input checked="" type="checkbox"/> Horizontal <input type="checkbox"/> Vertical			Ground Floor Elevation: 3136'				
OPERATOR CERTIFICATIONS <i>I hereby certify that the information contained herein is true and complete to the best of my knowledge and belief, and, if the well is a vertical or directional well, that this organization either owns a working interest or unleased mineral interest in the land including the proposed bottom hole location or has a right to drill this well at this location pursuant to a contract with an owner of a working interest or unleased mineral interest, or to a voluntary pooling agreement or a compulsory pooling order heretofore entered by the division.</i> <i>If this well is a horizontal well, I further certify that this organization has received the consent of at least one lessee or owner of a working interest or unleased mineral interest in each tract (in the target pool or formation) in which any part of the well's completed interval will be located or obtained a compulsory pooling order from the division.</i> Brittney Brunner 10/21/2025					SURVEYOR CERTIFICATIONS <i>I hereby certify that the well location shown on this plat was plotted from field notes of actual surveys made by me or under my supervision, and that the same is true and correct to the best of my belief.</i>  21 October 2025				
Signature Brittney Brunner		Date			Signature and Seal of Professional Surveyor 21209 OCTOBER 20, 2025				
Printed Name bbrunner@palomaresources.com		Email Address			Certificate Number		Date of Survey		

Note: No allowable will be assigned to this completion until all interests have been consolidated or a non-standard unit has been approved by the division.



WELL NAME: HOLLYWOOD STAR FEE 17-18 #703H
ELEVATION: 3110'

NAD 83 (SHL) 2421' FSL & 180' FWL
LATITUDE = 32.392230°
LONGITUDE = -104.202408°
NAD 27 (SURFACE HOLE LOCATION)
LATITUDE = 32.392112°
LONGITUDE = -104.201906°
STATE PLANE NAD 83 (N.M. EAST)
N: 506449.43' E: 581748.96'
STATE PLANE NAD 27 (N.M. EAST)
N: 506389.78' E: 540567.49'

NAD 83 (KOP) 2055' FNL & 236' FWL
LATITUDE = 32.394458°
LONGITUDE = -104.202232°
NAD 27 (KOP)
LATITUDE = 32.394340°
LONGITUDE = -104.201729°
STATE PLANE NAD 83 (N.M. EAST)
N: 507259.89' E: 581802.33'
STATE PLANE NAD 27 (N.M. EAST)
N: 507200.21' E: 540620.87'

NAD 83 (FTP) 1939' FNL & 359' FEL
LATITUDE = 32.394771°
LONGITUDE = -104.204159°
NAD 27 (FTP)
LATITUDE = 32.394653°
LONGITUDE = -104.203656°
STATE PLANE NAD 83 (N.M. EAST)
N: 507373.30' E: 581207.65'
STATE PLANE NAD 27 (N.M. EAST)
N: 507313.63' E: 540026.20'

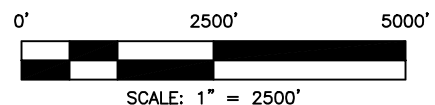
NAD 83 (LTP) 1909' FNL & 379' FWL
LATITUDE = 32.394641°
LONGITUDE = -104.236304°
NAD 27 (LTP)
LATITUDE = 32.394523°
LONGITUDE = -104.235800°
STATE PLANE NAD 83 (N.M. EAST)
N: 507315.46' E: 571285.95'
STATE PLANE NAD 27 (N.M. EAST)
N: 507255.90' E: 530104.61'


NAD 83 (BHL) 1909' FNL & 314' FWL
LATITUDE = 32.394639°
LONGITUDE = -104.236514°
NAD 27 (BHL)
LATITUDE = 32.394521°
LONGITUDE = -104.236010°
STATE PLANE NAD 83 (N.M. EAST)
N: 507314.68' E: 571220.95'
STATE PLANE NAD 27 (N.M. EAST)
N: 507255.12' E: 530039.61'

- FOUND MONUMENT
 CALC. CORNER
 SHL/ KOP/ FTP / PPP/ LTP / BHL
 WELLBORE
 HORIZONTAL SPACING UNIT
 STATE OIL & GAS LEASE
 BLM OIL & GAS LEASE

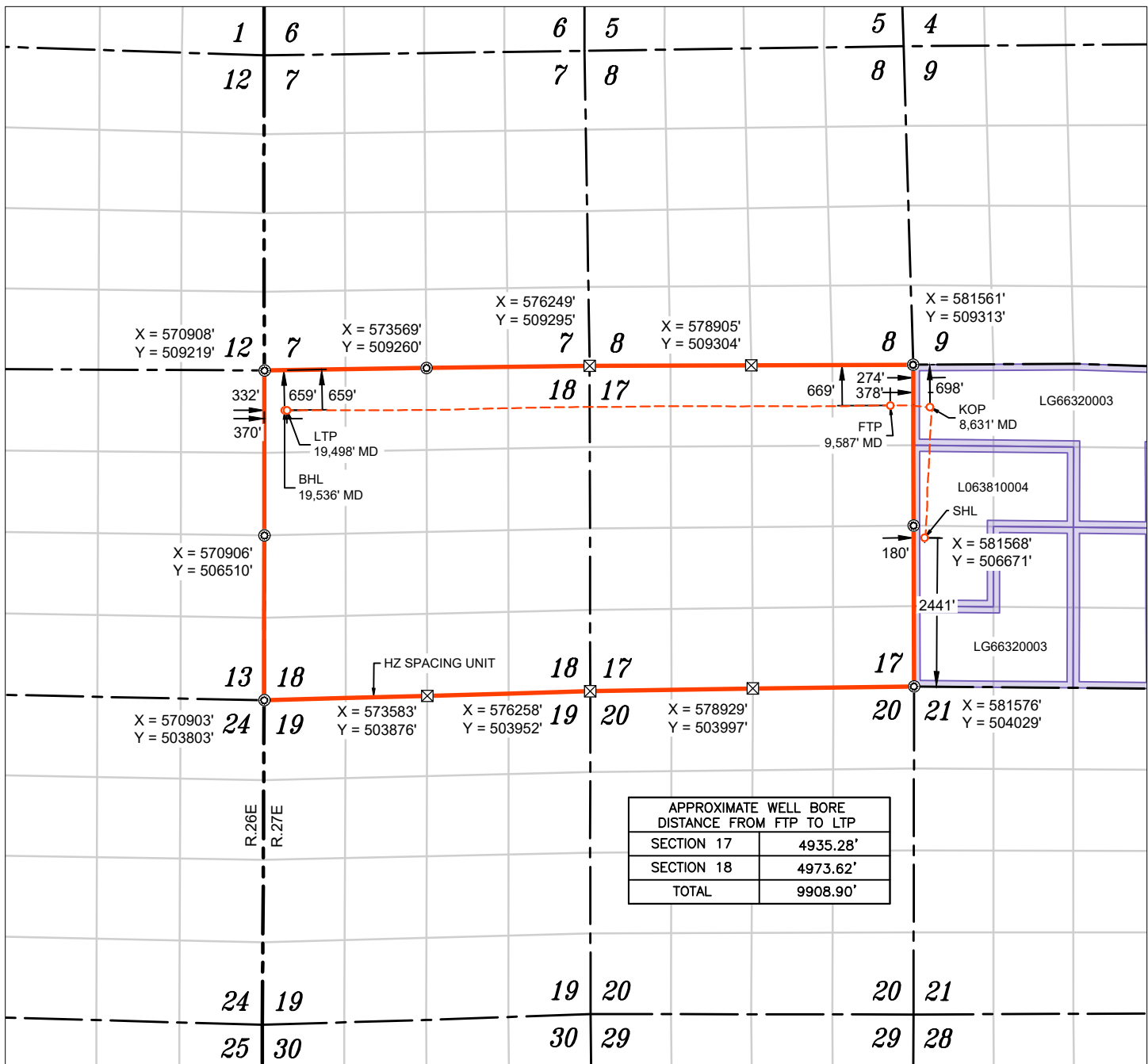
NOTES

- ALL COORDINATES, BEARINGS, AND DISTANCES CONTAINED HEREIN ARE GRID, BASED UPON THE NEW MEXICO STATE PLANE COORDINATES SYSTEM, NORTH AMERICAN DATUM 83, NEW MEXICO EAST (3001).
- THIS DOCUMENT IS BASED UPON AN ON THE GROUND SURVEY PERFORMED DURING OCTOBER, 2025. CERTIFICATION OF THIS DOCUMENT IS ONLY TO THE LOCATION OF THIS EASEMENT IN RELATION TO RECORDED MONUMENT OF DEEDS PROVIDED BY THE CLIENT.
- ELEVATIONS MSL, DERIVED FROM G.N.S.S. OBSERVATION AND DERIVED FROM SAID ON-THE-GROUND SURVEY.



C-102 Submit Electronically Via OCD Permitting	State of New Mexico Energy, Minerals & Natural Resources Department OIL CONSERVATION DIVISION		Revised July 9, 2024						
			Submittal Type:	<input type="checkbox"/> Initial Submittal					
				<input type="checkbox"/> Amended Report					
<input checked="" type="checkbox"/> As Drilled									
WELL LOCATION INFORMATION									
API Number 30-015-56241	Pool Code 98220	Pool Name PURPLE SAGE WOLFCAMP (GAS)							
Property Code 337041	Property Name HOLLYWOOD STAR FEE 17 18		Well Number #704H						
OGRID No. 330859	Operator Name PALOMA PERMIAN ASSETCO, LLC		Ground Level Elevation 3110'						
Surface Owner: <input type="checkbox"/> State <input checked="" type="checkbox"/> Fee <input type="checkbox"/> Tribal <input type="checkbox"/> Federal		Mineral Owner: <input type="checkbox"/> State <input checked="" type="checkbox"/> Fee <input type="checkbox"/> Tribal <input type="checkbox"/> Federal							
Surface Location									
UL L	Section 16	Township 22 S	Range 27 E	Lot 	Ft. from N/S 2441' FSL	Ft. from E/W 180' FWL	Latitude 32.392285°	Longitude -104.202408°	County EDDY
Bottom Hole Location									
UL 	Section 18	Township 22 S	Range 27 E	Lot LOT 1	Ft. from N/S 659' FNL	Ft. from E/W 332' FWL	Latitude 32.398076°	Longitude -104.236452°	County EDDY
Dedicated Acres 1267.84	Infill or Defining Well Infill	Defining Well API 30-015-56263	Overlapping Spacing Unit (Y/N) N		Consolidation Code C				
Order Numbers. R-23961		Well setbacks are under Common Ownership: <input type="checkbox"/> Yes <input type="checkbox"/> No							
Kick Off Point (KOP)									
UL D	Section 16	Township 22 S	Range 27 E	Lot 	Ft. from N/S 698' FNL	Ft. from E/W 274' FWL	Latitude 32.398188°	Longitude -104.202114°	County EDDY
First Take Point (FTP)									
UL A	Section 17	Township 22 S	Range 27 E	Lot 	Ft. from N/S 669' FNL	Ft. from E/W 378' FEL	Latitude 32.398262°	Longitude -104.204227°	County EDDY
Last Take Point (LTP)									
UL 	Section 18	Township 22 S	Range 27 E	Lot LOT 1	Ft. from N/S 659' FNL	Ft. from E/W 370' FWL	Latitude 32.398075°	Longitude -104.236329°	County EDDY
Unitized Area or Area of Uniform Interest Com		Spacing Unit Type <input checked="" type="checkbox"/> Horizontal <input type="checkbox"/> Vertical			Ground Floor Elevation: 3136'				
OPERATOR CERTIFICATIONS <i>I hereby certify that the information contained herein is true and complete to the best of my knowledge and belief, and, if the well is a vertical or directional well, that this organization either owns a working interest or unleased mineral interest in the land including the proposed bottom hole location or has a right to drill this well at this location pursuant to a contract with an owner of a working interest or unleased mineral interest, or to a voluntary pooling agreement or a compulsory pooling order heretofore entered by the division.</i> <i>If this well is a horizontal well, I further certify that this organization has received the consent of at least one lessee or owner of a working interest or unleased mineral interest in each tract (in the target pool or formation) in which any part of the well's completed interval will be located or obtained a compulsory pooling order from the division.</i> Brittney Brunner 11-4-2025 Signature Date Brittney Brunner Printed Name bbrunner@palomaresources.com Email Address					SURVEYOR CERTIFICATIONS <i>I hereby certify that the well location shown on this plat was plotted from field notes of actual surveys made by me or under my supervision, and that the same is true and correct to the best of my belief.</i>  21 October 2025 Signature and Seal of Professional Surveyor 21209 OCTOBER 20, 2025 Certificate Number Date of Survey				

Note: No allowable will be assigned to this completion until all interests have been consolidated or a non-standard unit has been approved by the division.



WELL NAME: HOLLYWOOD STAR FEE 17-18 #704H
ELEVATION: 3110'








NAD 83 (SHL) 2441' FSL & 180' FWL
LATITUDE = 32.392285°
LONGITUDE = -104.202408°
NAD 27 (SURFACE HOLE LOCATION)
LATITUDE = 32.392167°
LONGITUDE = -104.201906°
STATE PLANE NAD 83 (N.M. EAST)
N: 506469.43' E: 581748.90'
STATE PLANE NAD 27 (N.M. EAST)
N: 506409.78' E: 540567.43'

NAD 83 (KOP) 698' FNL & 274' FWL
LATITUDE = 32.398188°
LONGITUDE = -104.202114°
NAD 27 (KOP)
LATITUDE = 32.398070°
LONGITUDE = -104.201611°
STATE PLANE NAD 83 (N.M. EAST)
N: 508617.03' E: 581837.19'
STATE PLANE NAD 27 (N.M. EAST)
N: 508557.32' E: 540655.76'

NAD 83 (FTP) 669' FNL & 378' FEL
LATITUDE = 32.398262°
LONGITUDE = -104.204227°
NAD 27 (FTP)
LATITUDE = 32.398144°
LONGITUDE = -104.203724°
STATE PLANE NAD 83 (N.M. EAST)
N: 508643.05' E: 581185.06'
STATE PLANE NAD 27 (N.M. EAST)
N: 508583.34' E: 540003.64'

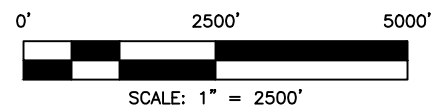
NAD 83 (LTP) 659' FNL & 370' FWL
LATITUDE = 32.398075°
LONGITUDE = -104.236329°
NAD 27 (LTP)
LATITUDE = 32.397957°
LONGITUDE = -104.235825°
STATE PLANE NAD 83 (N.M. EAST)
N: 508564.79' E: 571276.99'
STATE PLANE NAD 27 (N.M. EAST)
N: 508505.19' E: 530095.67'



NAD 83 (BHL) 659' FNL & 332' FWL
LATITUDE = 32.398076°
LONGITUDE = -104.236452°
NAD 27 (BHL)
LATITUDE = 32.397958°
LONGITUDE = -104.235948°
STATE PLANE NAD 83 (N.M. EAST)
N: 508564.85' E: 571239.00'
STATE PLANE NAD 27 (N.M. EAST)
N: 508505.25' E: 530057.69'

-  FOUND MONUMENT
 CALC. CORNER
 SHL/ KOP/ FTP / PPP/ LTP / BHL
 WELLBORE
 HORIZONTAL SPACING UNIT
 STATE OIL & GAS LEASE
 BLM OIL & GAS LEASE

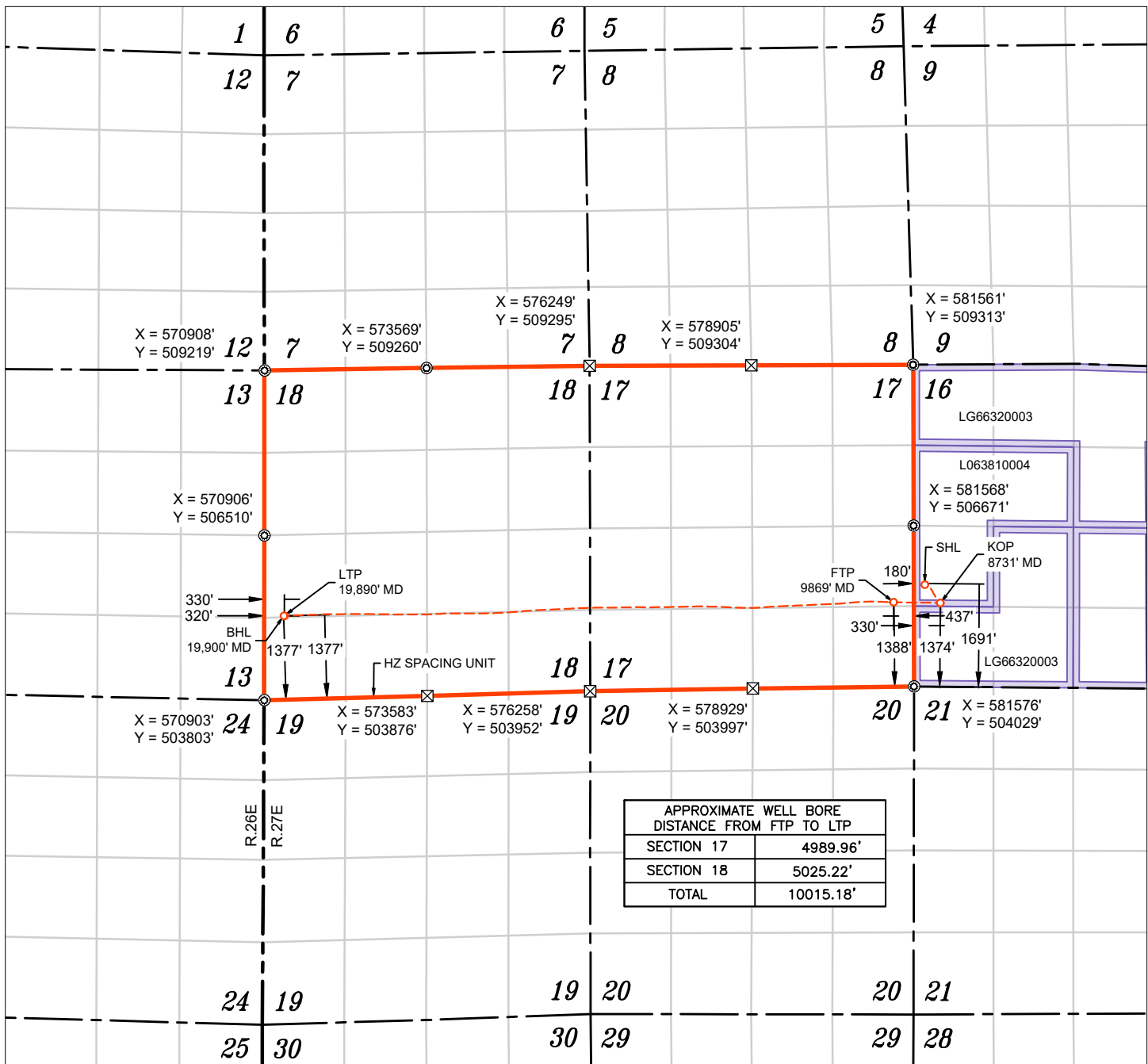
NOTES

- ALL COORDINATES, BEARINGS, AND DISTANCES CONTAINED HEREIN ARE GRID, BASED UPON THE NEW MEXICO STATE PLANE COORDINATES SYSTEM, NORTH AMERICAN DATUM 83, NEW MEXICO EAST (3001).
- THIS DOCUMENT IS BASED UPON AN ON THE GROUND SURVEY PERFORMED DURING OCTOBER, 2025. CERTIFICATION OF THIS DOCUMENT IS ONLY TO THE LOCATION OF THIS EASEMENT IN RELATION TO RECORDED MONUMENT OF DEEDS PROVIDED BY THE CLIENT.
- ELEVATIONS MSL, DERIVED FROM G.N.S.S. OBSERVATION AND DERIVED FROM SAID ON-THE-GROUND SURVEY.



C-102 Submit Electronically Via OCD Permitting	State of New Mexico Energy, Minerals & Natural Resources Department OIL CONSERVATION DIVISION		Revised July 9, 2024							
			Submittal Type:	<input type="checkbox"/> Initial Submittal						
				<input type="checkbox"/> Amended Report						
<input checked="" type="checkbox"/> As Drilled										
WELL LOCATION INFORMATION										
API Number 30-015-56261		Pool Code 98220		Pool Name PURPLE SAGE WOLFCAMP (GAS)						
Property Code 337041		Property Name HOLLYWOOD STAR FEE 17-18					Well Number #801H			
OGRID No. 330859		Operator Name PALOMA PERMIAN ASSETCO, LLC					Ground Level Elevation 3113'			
Surface Owner: <input type="checkbox"/> State <input checked="" type="checkbox"/> Fee <input type="checkbox"/> Tribal <input type="checkbox"/> Federal					Mineral Owner: <input type="checkbox"/> State <input checked="" type="checkbox"/> Fee <input type="checkbox"/> Tribal <input type="checkbox"/> Federal					
Surface Location										
UL L	Section 16	Township 22 S	Range 27 E	Lot	Ft. from N/S 1691' FSL	Ft. from E/W 180' FWL	Latitude 32.390223°	Longitude -104.202404°	County EDDY	
Bottom Hole Location										
UL	Section 18	Township 22 S	Range 27 E	Lot LOT 3	Ft. from N/S 1377' FSL	Ft. from E/W 320' FWL	Latitude 32.388796°	Longitude -104.236509°	County EDDY	
Dedicated Acres 1267.84		Infill or Defining Well		Defining Well API		Overlapping Spacing Unit (Y/N)		Consolidation Code		
Order Numbers.						Well setbacks are under Common Ownership: <input type="checkbox"/> Yes <input type="checkbox"/> No				
Kick Off Point (KOP)										
UL L	Section 16	Township 22 S	Range 27 E	Lot	Ft. from N/S 1374' FSL	Ft. from E/W 437' FWL	Latitude 32.389343°	Longitude -104.201572°	County EDDY	
First Take Point (FTP)										
UL I	Section 17	Township 22 S	Range 27 E	Lot	Ft. from N/S 1388 FSL	Ft. from E/W 330' FEL	Latitude 32.389384°	Longitude -104.204056°	County EDDY	
Last Take Point (LTP)										
UL	Section 18	Township 22 S	Range 27 E	Lot LOT 3	Ft. from N/S 1377' FSL	Ft. from E/W 330' FWL	Latitude 32.388797°	Longitude -104.236477°	County EDDY	
Unitized Area or Area of Uniform Interest				Spacing Unit Type <input type="checkbox"/> Horizontal <input type="checkbox"/> Vertical			Ground Floor Elevation: 3139'			
OPERATOR CERTIFICATIONS <i>I hereby certify that the information contained herein is true and complete to the best of my knowledge and belief, and, if the well is a vertical or directional well, that this organization either owns a working interest or unleased mineral interest in the land including the proposed bottom hole location or has a right to drill this well at this location pursuant to a contract with an owner of a working interest or unleased mineral interest, or to a voluntary pooling agreement or a compulsory pooling order heretofore entered by the division.</i> <i>If this well is a horizontal well, I further certify that this organization has received the consent of at least one lessee or owner of a working interest or unleased mineral interest in each tract (in the target pool or formation) in which any part of the well's completed interval will be located or obtained a compulsory pooling order from the division.</i>					SURVEYOR CERTIFICATIONS <i>I hereby certify that the well location shown on this plat was plotted from field notes of actual surveys made by me or under my supervision, and that the same is true and correct to the best of my belief.</i>   29 July 2025					
Signature _____ Date _____					Signature and Seal of Professional Surveyor 21209 JULY 29, 2025					
Printed Name _____					Certificate Number _____		Date of Survey _____			
Email Address _____										

Note: No allowable will be assigned to this completion until all interests have been consolidated or a non-standard unit has been approved by the division.



WELL NAME: HOLLYWOOD STAR FEE 17-18 #801H
ELEVATION: 3113'

NAD 83 (SHL) 1691' FSL & 180' FWL
LATITUDE = 32.390223°
LONGITUDE = -104.202404°
NAD 27 (SURFACE HOLE LOCATION)
LATITUDE = 32.390104°
LONGITUDE = -104.201900°
STATE PLANE NAD 83 (N.M. EAST)
N: 505719.43' E: 581751.07'
STATE PLANE NAD 27 (N.M. EAST)
N: 505659.58' E: 540570.24'

NAD 83 (KOP) 1374' FSL & 437' FWL
LATITUDE = 32.389343°
LONGITUDE = -104.201572°
NAD 27 (KOP)
LATITUDE = 32.389224°
LONGITUDE = -104.201067°
STATE PLANE NAD 83 (N.M. EAST)
N: 505399.51' E: 582008.50'
STATE PLANE NAD 27 (N.M. EAST)
N: 505339.66' E: 540827.67'

NAD 83 (FTP) 1388' FSL & 330' FEL
LATITUDE = 32.389384°
LONGITUDE = -104.204056°
NAD 27 (FTP)
LATITUDE = 32.389265°
LONGITUDE = -104.203551°
STATE PLANE NAD 83 (N.M. EAST)
N: 505413.57' E: 581241.81'
STATE PLANE NAD 27 (N.M. EAST)
N: 505353.73' E: 540060.98'

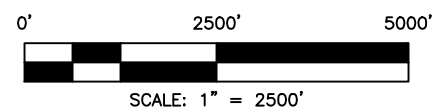
NAD 83 (LTP) 1377' FSL & 330' FWL
LATITUDE = 32.388797°
LONGITUDE = -104.236477°
NAD 27 (LTP)
LATITUDE = 32.388678°
LONGITUDE = -104.235971°
STATE PLANE NAD 83 (N.M. EAST)
N: 505189.31' E: 571234.55'
STATE PLANE NAD 27 (N.M. EAST)
N: 505129.63' E: 530053.84'


NAD 83 (BHL) 1377' FSL & 320' FWL
LATITUDE = 32.388796°
LONGITUDE = -104.236509°
NAD 27 (BHL)
LATITUDE = 32.388677°
LONGITUDE = -104.236003°
STATE PLANE NAD 83 (N.M. EAST)
N: 505188.90' E: 571224.54'
STATE PLANE NAD 27 (N.M. EAST)
N: 505129.22' E: 530043.83'

- © FOUND MONUMENT
 ☒ CALC. CORNER
 ○ SHL/ KOP/ FTP / PPP/ LTP / BHL
 --- WELLBORE
 --- HORIZONTAL SPACING UNIT
 --- STATE OIL & GAS LEASE
 --- BLM OIL & GAS LEASE

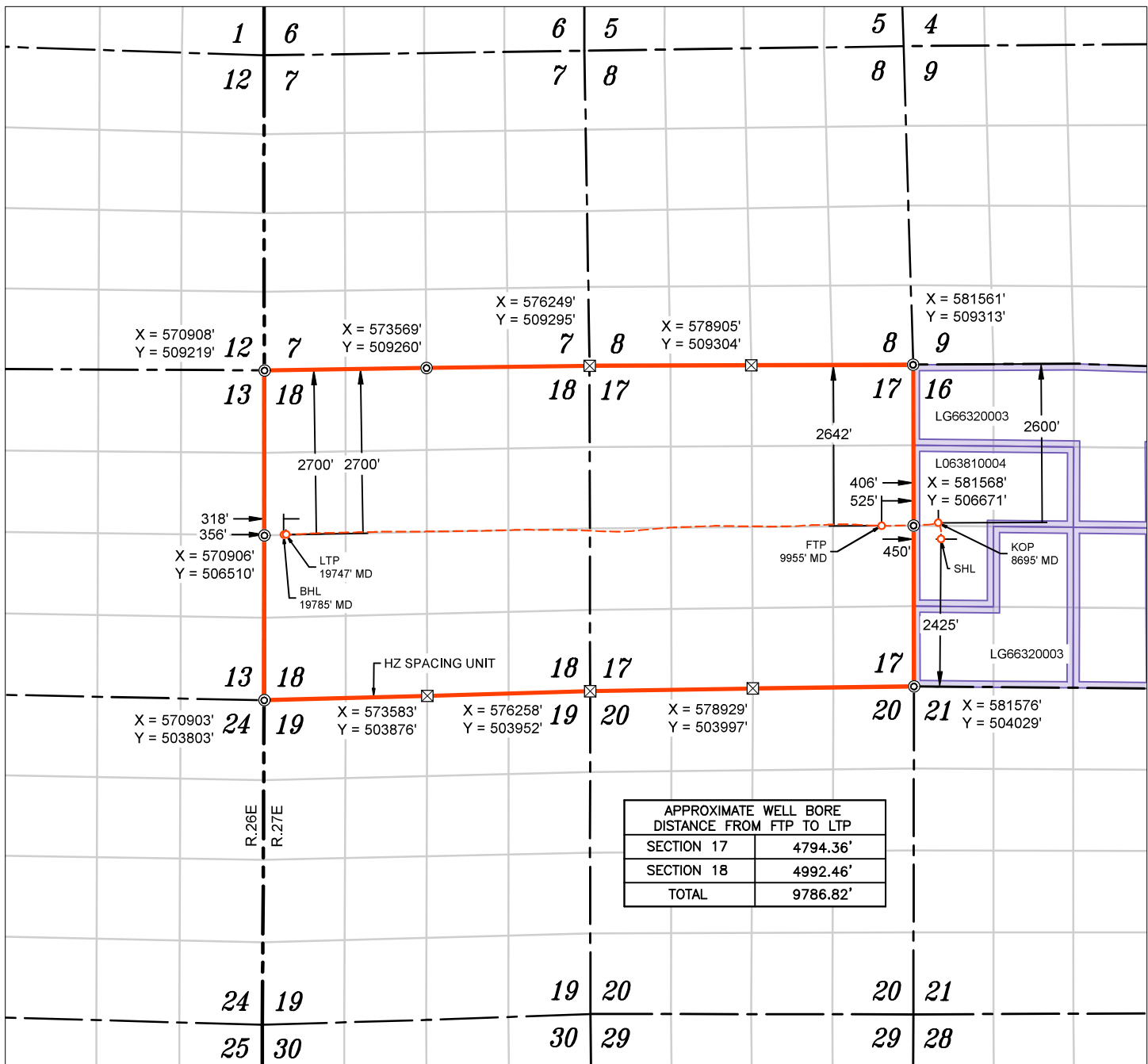
NOTES

- ALL COORDINATES, BEARINGS, AND DISTANCES CONTAINED HEREIN ARE GRID, BASED UPON THE NEW MEXICO STATE PLANE COORDINATES SYSTEM, NORTH AMERICAN DATUM 83, NEW MEXICO EAST (3001).
- THIS DOCUMENT IS BASED UPON AN ON THE GROUND SURVEY PERFORMED DURING JULY, 2025. CERTIFICATION OF THIS DOCUMENT IS ONLY TO THE LOCATION OF THIS EASEMENT IN RELATION TO RECORDED MONUMENT OF DEEDS PROVIDED BY THE CLIENT.
- ELEVATIONS MSL, DERIVED FROM G.N.S.S. OBSERVATION AND DERIVED FROM SAID ON-THE-GROUND SURVEY.



C-102 Submit Electronically Via OCD Permitting		State of New Mexico Energy, Minerals & Natural Resources Department OIL CONSERVATION DIVISION				Revised July 9, 2024			
						Submittal Type:	<input type="checkbox"/> Initial Submittal		
							<input type="checkbox"/> Amended Report <input checked="" type="checkbox"/> As Drilled		
WELL LOCATION INFORMATION									
API Number 30-015-56263		Pool Code 98220		Pool Name PURPLE SAGE WOLFCAMP (GAS)					
Property Code 337041		Property Name HOLLYWOOD STAR FEE 17-18					Well Number #802H		
OGRID No. 330859		Operator Name PALOMA PERMIAN ASSETCO, LLC					Ground Level Elevation 3110'		
Surface Owner: <input type="checkbox"/> State <input checked="" type="checkbox"/> Fee <input type="checkbox"/> Tribal <input type="checkbox"/> Federal					Mineral Owner: <input type="checkbox"/> State <input checked="" type="checkbox"/> Fee <input type="checkbox"/> Tribal <input type="checkbox"/> Federal				
Surface Location									
UL L	Section 16	Township 22 S	Range 27 E	Lot	Ft. from N/S 2425' FSL	Ft. from E/W 450' FWL	Latitude 32.392231°	Longitude -104.201534°	County EDDY
Bottom Hole Location									
UL	Section 18	Township 22 S	Range 27 E	Lot LOT 2	Ft. from N/S 2700' FNL	Ft. from E/W 318' FWL	Latitude 32.392463°	Longitude -104.236505°	County EDDY
Dedicated Acres 1267.84		Infill or Defining Well Defining		Defining Well API 30-015-56263		Overlapping Spacing Unit (Y/N) N		Consolidation Code C	
Order Numbers. R-23961					Well setbacks are under Common Ownership: <input checked="" type="checkbox"/> Yes <input type="checkbox"/> No				
Kick Off Point (KOP)									
UL E	Section 16	Township 22 S	Range 27 E	Lot	Ft. from N/S 2600' FNL	Ft. from E/W 406' FWL	Latitude 32.392960°	Longitude -104.201676°	County EDDY
First Take Point (FTP)									
UL H	Section 17	Township 22 S	Range 27 E	Lot	Ft. from N/S 2642' FNL	Ft. from E/W 525' FEL	Latitude 32.392836°	Longitude -104.204694°	County EDDY
Last Take Point (LTP)									
UL	Section 18	Township 22 S	Range 27 E	Lot LOT 2	Ft. from N/S 2700' FNL	Ft. from E/W 356' FWL	Latitude 32.392464°	Longitude -104.236382°	County EDDY
Unitized Area or Area of Uniform Interest Com				Spacing Unit Type <input checked="" type="checkbox"/> Horizontal <input type="checkbox"/> Vertical			Ground Floor Elevation: 3136'		
OPERATOR CERTIFICATIONS <i>I hereby certify that the information contained herein is true and complete to the best of my knowledge and belief, and, if the well is a vertical or directional well, that this organization either owns a working interest or unleased mineral interest in the land including the proposed bottom hole location or has a right to drill this well at this location pursuant to a contract with an owner of a working interest or unleased mineral interest, or to a voluntary pooling agreement or a compulsory pooling order heretofore entered by the division.</i> <i>If this well is a horizontal well, I further certify that this organization has received the consent of at least one lessee or owner of a working interest or unleased mineral interest in each tract (in the target pool or formation) in which any part of the well's completed interval will be located or obtained a compulsory pooling order from the division.</i> Brittney Brunner 10/21/82025					SURVEYOR CERTIFICATIONS <i>I hereby certify that the well location shown on this plat was plotted from field notes of actual surveys made by me or under my supervision, and that the same is true and correct to the best of my belief.</i> <div style="text-align: right;">  21 October 2025 </div>				
Signature Brittney Brunner					Signature and Seal of Professional Surveyor 21209 OCTOBER 21, 2025				
Printed Name bbrunner@palomaresources.com					Certificate Number		Date of Survey		
Email Address									

Note: No allowable will be assigned to this completion until all interests have been consolidated or a non-standard unit has been approved by the division.



WELL NAME: HOLLYWOOD STAR FEE 17-18 #802H
ELEVATION: 3110'

NAD 83 (SHL) 2425' FSL & 450' FWL
LATITUDE = 32.392231°
LONGITUDE = -104.201534°
NAD 27 (SURFACE HOLE LOCATION)
LATITUDE = 32.392113°
LONGITUDE = -104.201032°
STATE PLANE NAD 83 (N.M. EAST)
N: 506450.21' E: 582018.96'
STATE PLANE NAD 27 (N.M. EAST)
N: 506390.55' E: 540837.49'

NAD 83 (KOP) 2600' FNL & 406' FWL
LATITUDE = 32.392960°
LONGITUDE = -104.201676°
NAD 27 (KOP)
LATITUDE = 32.392842°
LONGITUDE = -104.201174°
STATE PLANE NAD 83 (N.M. EAST)
N: 506715.17' E: 581974.55'
STATE PLANE NAD 27 (N.M. EAST)
N: 506655.51' E: 540793.08'

NAD 83 (FTP) 2642' FNL & 525' FEL
LATITUDE = 32.392836°
LONGITUDE = -104.204694°
NAD 27 (FTP)
LATITUDE = 32.392718°
LONGITUDE = -104.204191°
STATE PLANE NAD 83 (N.M. EAST)
N: 506668.93' E: 581043.12'
STATE PLANE NAD 27 (N.M. EAST)
N: 506609.28' E: 539861.66'

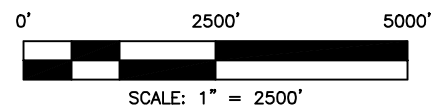
NAD 83 (LTP) 2700' FNL & 356' FWL
LATITUDE = 32.392464°
LONGITUDE = -104.236382°
NAD 27 (LTP)
LATITUDE = 32.392346°
LONGITUDE = -104.235878°
STATE PLANE NAD 83 (N.M. EAST)
N: 506523.44' E: 571262.54'
STATE PLANE NAD 27 (N.M. EAST)
N: 506463.90' E: 530081.19'

NAD 83 (BHL) 2700' FNL & 318' FWL
LATITUDE = 32.392463°
LONGITUDE = -104.236505°
NAD 27 (BHL)
LATITUDE = 32.392345°
LONGITUDE = -104.236001°
STATE PLANE NAD 83 (N.M. EAST)
N: 506522.82' E: 571224.61'
STATE PLANE NAD 27 (N.M. EAST)
N: 506463.28' E: 530043.26'

- FOUND MONUMENT
 CALC. CORNER
 SHL/ KOP/ FTP / PPP/ LTP / BHL
 WELLBORE
 HORIZONTAL SPACING UNIT
 STATE OIL & GAS LEASE
 BLM OIL & GAS LEASE

NOTES

- ALL COORDINATES, BEARINGS, AND DISTANCES CONTAINED HEREIN ARE GRID, BASED UPON THE NEW MEXICO STATE PLANE COORDINATES SYSTEM, NORTH AMERICAN DATUM 83, NEW MEXICO EAST (3001).
- THIS DOCUMENT IS BASED UPON AN ON THE GROUND SURVEY PERFORMED DURING OCTOBER, 2025. CERTIFICATION OF THIS DOCUMENT IS ONLY TO THE LOCATION OF THIS EASEMENT IN RELATION TO RECORDED MONUMENT OF DEEDS PROVIDED BY THE CLIENT.
- ELEVATIONS MSL, DERIVED FROM G.N.S.S. OBSERVATION AND DERIVED FROM SAID ON-THE-GROUND SURVEY.



C-102 Submit Electronically Via OCD Permitting	State of New Mexico Energy, Minerals & Natural Resources Department OIL CONSERVATION DIVISION		Revised July 9, 2024	
			Submittal Type:	<input type="checkbox"/> Initial Submittal
				<input type="checkbox"/> Amended Report
		<input checked="" type="checkbox"/> As Drilled		

WELL LOCATION INFORMATION									
API Number 30-015-56264		Pool Code 98220		Pool Name PURPLE SAGE WOLFCAMP (GAS)					
Property Code 337041		Property Name HOLLYWOOD STAR FEE 17-18					Well Number #803H		
OGRID No. 330859		Operator Name PALOMA PERMIAN ASSETCO, LLC					Ground Level Elevation 3110'		
Surface Owner: <input type="checkbox"/> State <input checked="" type="checkbox"/> Fee <input type="checkbox"/> Tribal <input type="checkbox"/> Federal					Mineral Owner: <input type="checkbox"/> State <input checked="" type="checkbox"/> Fee <input type="checkbox"/> Tribal <input type="checkbox"/> Federal				

Surface Location									
UL L	Section 16	Township 22 S	Range 27 E	Lot	Ft. from N/S 2445' FSL	Ft. from E/W 450' FWL	Latitude 32.392286°	Longitude -104.201534°	County EDDY

Bottom Hole Location									
UL	Section 18	Township 22 S	Range 27 E	Lot LOT 1	Ft. from N/S 1296' FNL	Ft. from E/W 316' FWL	Latitude 32.396323°	Longitude -104.236506°	County EDDY


Dedicated Acres 1267.84	Infill or Defining Well INFILL	Defining Well API 30-015-56263	Overlapping Spacing Unit (Y/N) N	Consolidation Code C
Order Numbers. R-23961			Well setbacks are under Common Ownership: <input checked="" type="checkbox"/> Yes <input type="checkbox"/> No	

Kick Off Point (KOP)									
UL D	Section 16	Township 22 S	Range 27 E	Lot	Ft. from N/S 1298' FNL	Ft. from E/W 428' FWL	Latitude 32.396541°	Longitude -104.201614°	County EDDY

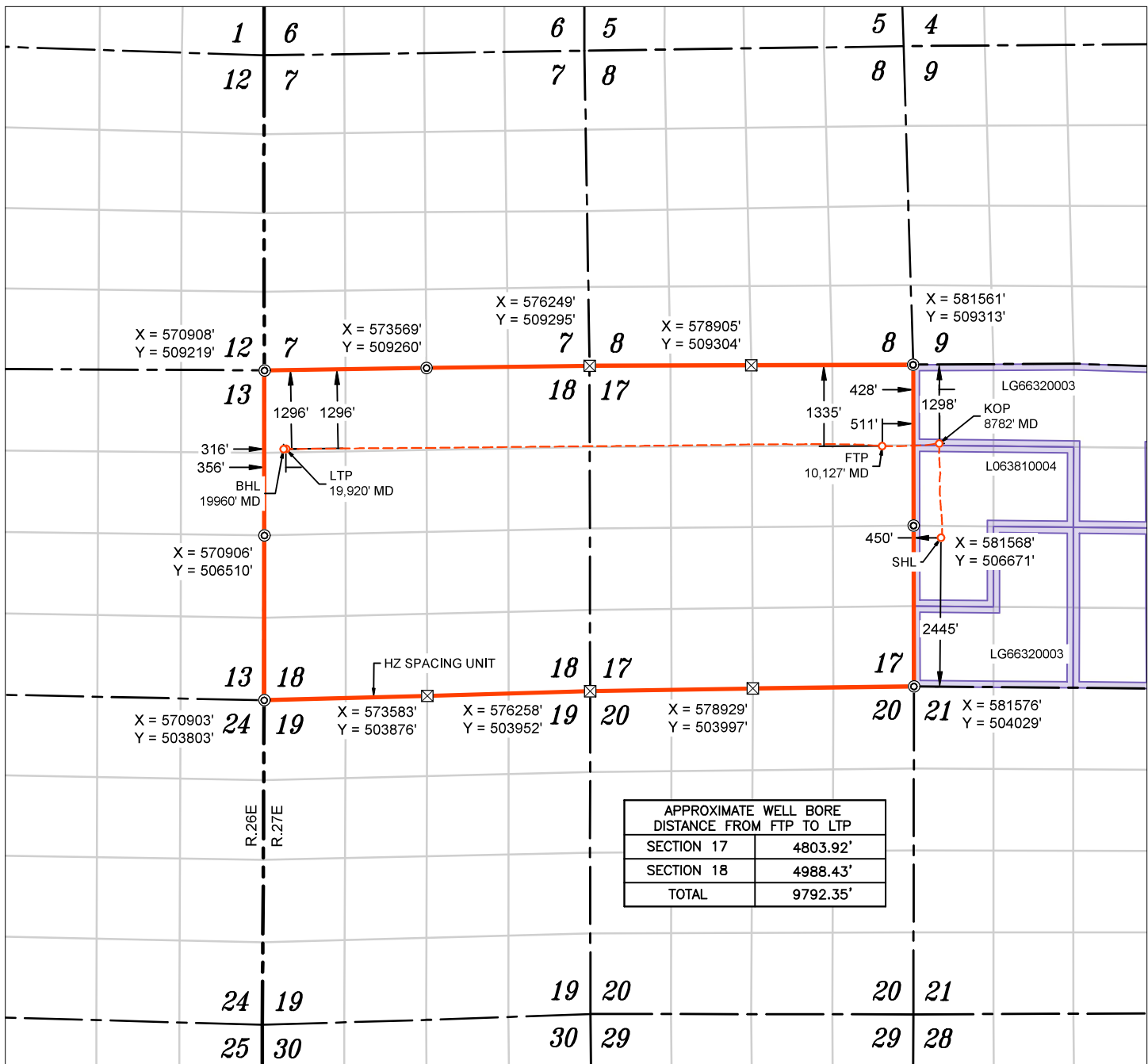
First Take Point (FTP)									
UL H	Section 17	Township 22 S	Range 27 E	Lot	Ft. from N/S 1335' FNL	Ft. from E/W 511' FEL	Latitude 32.396429°	Longitude -104.204654°	County EDDY

Last Take Point (LTP)									
UL	Section 18	Township 22 S	Range 27 E	Lot LOT 1	Ft. from N/S 1296' FNL	Ft. from E/W 356' FWL	Latitude 32.396324°	Longitude -104.236376°	County EDDY

Unitized Area or Area of Uniform Interest COM	Spacing Unit Type <input checked="" type="checkbox"/> Horizontal <input type="checkbox"/> Vertical					Ground Floor Elevation: 3136'			
--	--	--	--	--	--	----------------------------------	--	--	--

OPERATOR CERTIFICATIONS <i>I hereby certify that the information contained herein is true and complete to the best of my knowledge and belief, and, if the well is a vertical or directional well, that this organization either owns a working interest or unleased mineral interest in the land including the proposed bottom hole location or has a right to drill this well at this location pursuant to a contract with an owner of a working interest or unleased mineral interest, or to a voluntary pooling agreement or a compulsory pooling order heretofore entered by the division.</i> <i>If this well is a horizontal well, I further certify that this organization has received the consent of at least one lessee or owner of a working interest or unleased mineral interest in each tract (in the target pool or formation) in which any part of the well's completed interval will be located or obtained a compulsory pooling order from the division.</i> Brittney Brunner 10/21/2025					SURVEYOR CERTIFICATIONS <i>I hereby certify that the well location shown on this plat was plotted from field notes of actual surveys made by me or under my supervision, and that the same is true and correct to the best of my belief.</i>  21 October 2025				
Signature Brittney Brunner					Signature and Seal of Professional Surveyor 21209 OCTOBER 21, 2025				
Printed Name bbrunner@palomaresources.com					Certificate Number		Date of Survey		
Email Address									

Note: No allowable will be assigned to this completion until all interests have been consolidated or a non-standard unit has been approved by the division.



WELL NAME: HOLLYWOOD STAR FEE 17-18 #803H
ELEVATION: 3110'

NAD 83 (SHL) 2445' FSL & 450' FWL
LATITUDE = 32.392286°
LONGITUDE = -104.201534°
NAD 27 (SURFACE HOLE LOCATION)
LATITUDE = 32.392168°
LONGITUDE = -104.201032°
STATE PLANE NAD 83 (N.M. EAST)
N: 506470.21' E: 582018.90'
STATE PLANE NAD 27 (N.M. EAST)
N: 506410.55' E: 540837.43'

NAD 83 (KOP) 1298' FNL & 428' FWL
LATITUDE = 32.396541°
LONGITUDE = -104.201614°
NAD 27 (KOP)
LATITUDE = 32.396423°
LONGITUDE = -104.201111°
STATE PLANE NAD 83 (N.M. EAST)
N: 508017.87' E: 581992.19'
STATE PLANE NAD 27 (N.M. EAST)
N: 507958.17' E: 540810.75'

NAD 83 (FTP) 1335' FNL & 511' FEL
LATITUDE = 32.396429°
LONGITUDE = -104.204654°
NAD 27 (FTP)
LATITUDE = 32.396311°
LONGITUDE = -104.204151°
STATE PLANE NAD 83 (N.M. EAST)
N: 507976.09' E: 581053.98'
STATE PLANE NAD 27 (N.M. EAST)
N: 507916.40' E: 539872.55'

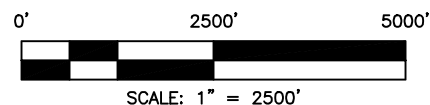
NAD 83 (LTP) 1296' FNL & 356' FWL
LATITUDE = 32.396324°
LONGITUDE = -104.236376°
NAD 27 (LTP)
LATITUDE = 32.396206°
LONGITUDE = -104.235872°
STATE PLANE NAD 83 (N.M. EAST)
N: 507927.64' E: 571263.00'
STATE PLANE NAD 27 (N.M. EAST)
N: 507868.06' E: 530081.67'

NAD 83 (BHL) 1296' FNL & 316' FWL
LATITUDE = 32.396323°
LONGITUDE = -104.236506°
NAD 27 (BHL)
LATITUDE = 32.396205°
LONGITUDE = -104.236002°
STATE PLANE NAD 83 (N.M. EAST)
N: 507927.37' E: 571223.00'
STATE PLANE NAD 27 (N.M. EAST)
N: 507867.79' E: 530041.67'

- (C) FOUND MONUMENT
 (X) CALC. CORNER
 ○ SHL/ KOP/ FTP / PPP/ LTP / BHL
 --- WELLBORE
 --- HORIZONTAL SPACING UNIT
 STATE OIL & GAS LEASE
 BLM OIL & GAS LEASE

NOTES

- ALL COORDINATES, BEARINGS, AND DISTANCES CONTAINED HEREIN ARE GRID, BASED UPON THE NEW MEXICO STATE PLANE COORDINATES SYSTEM, NORTH AMERICAN DATUM 83, NEW MEXICO EAST (3001).
- THIS DOCUMENT IS BASED UPON AN ON THE GROUND SURVEY PERFORMED DURING OCTOBER, 2025. CERTIFICATION OF THIS DOCUMENT IS ONLY TO THE LOCATION OF THIS EASEMENT IN RELATION TO RECORDED MONUMENT OF DEEDS PROVIDED BY THE CLIENT.
- ELEVATIONS MSL, DERIVED FROM G.N.S.S. OBSERVATION AND DERIVED FROM SAID ON-THE-GROUND SURVEY.





PALOMA PERMIAN ASSETCO, LLC
1100 Louisiana St., Ste. 5100
Houston, Texas 77002
713.650.8500
FAX: 713.652.2600

January 7, 2026

Certified Mail
Return Receipt Requested

Dear Owner/Affected Party:

Re: Application of Paloma Permian AssetCo, LLC for Administrative Approval
to Surface Commingle (pool and lease) Oil and Gas production
Spacing units in Sec. 17 and 18, T-22S, R-27E, Eddy County, New Mexico.

Ladies and Gentlemen:

Enclosed is a copy of the above referenced application, which was filed with the New Mexico Oil Conservation Division (NMOCD) on this date. NMOCD rules require that a copy of this application be provided to you. If you object to this application, you must notify the NMOCD, in writing, no later than twenty (20) days from the date of this application. The address for the Division is 1220 South St. Francis Drive, Santa Fe, New Mexico 87505. If no objection is received within twenty (20) days this application will be approved administratively by the Division.

If you have any questions about this application, please contact:

Terri Stathem
Paloma Permian
832-544-6107
tstathem@palomaresources.com

Sincerely,

Terri Stathem

Terri Stathem
Regulatory Manager



Exhibit A

Hollywood Star - PLC Commingle Application Service List					
Name	Address	City	State	Zip	Certified Mail
A P Smedley and Thelma Lee Smedley Rev Trust Western Commerce Bank Trust Dept Trustee	127 S. Canyon St.	Carlsbad	NM	88220	9407111898765439672724
Julia A. Silverman, Trustee of the Julia Ann Antweil Trust dated Apr 25 1976	4408 Canyon Court NE	Albuquerque	NM	87111	9407111898765439677781
Melanie Pillmore Estate of Flora Irene Parker Deceased	3608 N Tanuri Dr	Tucson	AZ	85750	9407111898765439677538
1979 Royalties	110 N Marienfeld St 290	Midland	TX	79701	9407111898765439672700
Abel Franco Segura	Unknown				
Abraham Venegas	514 Del Rio Street	Carlsbad	NM	88220	9407111898765439672793
Adelina Duran Box, a single person	Unknown				
Adelmo Castro	Unknown				
Administration of Veteran Affairs	500 Gold Ave SW	Albuquerque	NM	87102	9407111898765439672748
Administrators of Veterans Affairs	500 Gold Ave SW	Albuquerque	NM	87102	9407111898765439672786
Adobe Precision Gear, Inc.	P.O. Box 520	Carlsbad	NM	88221	9407111898765439672731
Adolfo S. Olivas	802 Center Ave.	Carlsbad	NM	88220	9407111898765439672779
Adrienne B Walker Kindred	7608 Scotts Pine	Albuquerque	NM	87109	9407111898765439672915
Adventure Exploration, LP	Unknown				
Aimee Lane Campbell	12885 St., Route F	Rolla	MO	65401	9407111898765439672953
Alan Smith	1815 W. Blodgett St.	Carlsbad	NM	88220	9407111898765439672922
Albert Bennett	Unknown				
Albert Galindo	Unknown				
Albert Hurd	4633 Atchinson Way	Denver	CO	80207	9407111898765439672908
Albert Martinez	Unknown				
Albert Mendoza	Unknown				
Albert Rodriguez	Unknown				
Albuquerque Christian Children's Home	Unknown				
Alejandra C. Salcido	1001 Napier Way	Justin	TX	76247	9407111898765439672991
Alex Leonard and Deborah J. Leonard, his wife	Unknown				
Alex Trujillo and Josie Trujillo	806 W. Monterrey	Carlsbad	NM	88220	9407111898765439672946
Alfonso B. Molinar and Teresa V. Molinar husband and wife					
WJTFROS	802 Center Street	Carlsbad	NM	88220	9407111898765439672984
Alfonso Subia, deceased	Unknown				
Alfredo Franco	17 La Quinta	Sandia Park	NM	87047	9407111898765439672939
Alfredo N. Hinojos, Jr.	2604 Carver St	Carlsbad	NM	88220	9407111898765439672977
Alice Ballard Warren	7308 601 Street	Lubbock	TX	79407	9407111898765439672618
Alicia Castillo, as Joint Tenants	Unknown				
Alicia T. Madrid	Unknown				
Allen H. Rose, Trustee of the Survivor's Trust to Joseph A. Rose and Anne J. Rose Trust	Unknown				
Allen Lee Smith, as Personal Representative of the Estate of Sandra L. Smith, Deceased	Unknown				
Allen Parker Estate of Flora Irene Parker Deceased	5601 W. Rockwell Rd	Canyon	TX	79015	9407111898765439672656
Allene C. Beach	Unknown				
Allie B. Meade	Unknown				
Allyson "Ally" D. Lunsford Conley	Unknown				
Alpha Energy Partners II, LLC	PO Box 10701	Midland	TX	79702	9407111898765439672663
Alpha Energy Partners II, LLC AMI	PO Box 10701	Midland	TX	79702	9407111898765439672625
Alpha Energy Partners II, LLC FARM	PO Box 10701	Midland	TX	79702	9407111898765439672601
Alpha Energy Partners II, LLC FP	PO Box 10701	Midland	TX	79702	9407111898765439672694
Alpha Energy Partners II, LLC RET	PO Box 10701	Midland	TX	79702	9407111898765439672649
Alton E. Massey (Estate of Flora Irene Parker, Deceased)	Unknown				
Alvesa Garcia, deceased	Unknown				
Alvin L. Rose and Wanda Rose, husband and wife	3703 Mission Arch Dr.	Roswell	NM	88201	9407111898765439672687
Amado Juarez	Unknown				
Amador Alvarez	9116 Mindy Lane	Albuquerque	NM	87121	9407111898765439672670
Amanda Castaneda	Unknown				
Amanda L. Hembree	Unknown				
Amcon Resources, Inc.	Unknown				
AmericaWest Resources, LLC	Unknown				
Amie A. McNeal and Randall McNeal, JT	2608 Davis St.	Carlsbad	NM	88220	9407111898765439672113
Amparo C. Vasquez	Unknown				



Exhibit A

Hollywood Star - PLC Commingle Application Service List					
Name	Address	City	State	Zip	Certified Mail
Amy Earls, Trustee of the George G. Vaught, Jr. Revocable Trust	Unknown				
Anastasia, LLC	Unknown				
Andres Contreras, a/k/a Andie Contreras	Unknown				
Angel Joe Martinez Jr.	510 Presidio	Carlsbad	NM	88220	9407111898765439672151
Angela S. Black	Unknown				
Angelica S. Ferreiro and Francis F. Trevino, as Joint Tenants	Unknown				
Angelina Chavez	Unknown				
Angelo J. Fuentez	Unknown				
Anick M. Olmsted	Unknown				
Anita Castillo	218 Peachtree	Carlsbad	NM	88220	9407111898765439672168
Anita Dominguez	Unknown				
Anita H. Sosa	Unknown				
Anita Rendino	1901 Quay St	Carlsbad	NM	88220	9407111898765439672120
Ann Avera, as SSP	Unknown				
Ann Lee Davis, Heirs and Assigns	609 W. Riverside Dr.	Carlsbad	NM	88220	9407111898765439672199
Anna Caye McCoy	Unknown				
Anna Johnson Morris	3301 S Bear St Apt 52g	Santa Ana	CA	92704	9407111898765439672144
Anna Marie Salcido	Unknown				
Anna Mathews	318 Plum St	Carlsbad	NM	88220	9407111898765439672182
Anna Trujillo	Unknown				
Annabel Bojorquez	Unknown				
Annabelle Mills	Unknown				
Annie Mae Grant	Unknown				
Annie Mae Grant, a widow	Unknown				
Annie Mae Grant, widow of V. E. Grant	Unknown				
Anton Milavec	Unknown				
Antonia Ann Galindo	Unknown				
Antonio P. Castillo	Unknown				
Antonio R. BobRostro	208 Rosedale St	Carlsbad	NM	88220	9407111898765439672137
Antonio R. Garcia and wife, Gloria M. Garcia	7501 Coulson Dr	Albuquerque	NM	87109	9407111898765439672175
Apolonio "Paul" M. Subia	Unknown				
Apolonio S. Montejano, Jr And wife, Sandra Montejano	714 Monterrey St.	Carlsbad	NM	88220	9407111898765439672311
Areli Ceballos, a single woman	Unknown				
Areli L. Neri aka Areli Ceballos	111 S. Moon Road, SP-14	El Paso	Tx	79927	9407111898765439672359
Aretha Meade	Unknown				
Armando C. Corona and wife, Sylvia H. Corona	Unknown				
Arnold C. Rodriguez	Unknown				
Arthur Andersen	87 County Road 2205,	Daingerfield	TX	75638	9407111898765439672366
Arthur Bennett	Unknown				
Arthur Michael Mitchell Estate of Flora Irene Parker, Deceased	1401 S. Van Buren Ave	Fayette	AR	72701	9407111898765439672328
Ashley Hernandez	Unknown				
Associates Financial Service Company of New Mexico, Inc	Unknown				
Aulton W. Hefner and Elaine R. Hefner as Trust Aulton W and Elaine R Hefner	1402 West Thomas	Carlsbad	NM	88220	9407111898765439672304
Aurora P. Sonora	Unknown				
Azell Smith	Unknown				
Barbara A. Vanlandingham	Unknown				
Barbara B. Hesler	126 Loruna Dr.	Gulf Breeze	FL	32561	9407111898765439672397
Barbara Diane Blair Wilcox	Unknown				
Barbara Diane Wilcox	Unknown				
Barbara Jane Runyan, Trustee of the Barbara Jane Runyan Revocable Trust UTA April 1, 1993, as Amended and Restated October 3, 1994.	Unknown				
Barbara Rodriguez	Unknown				
Barney G. Dorado and Brenda Dorado	Unknown				
Barry L. Antweil, a single man	Unknown				
Barry Morrison	Unknown				



Exhibit A

Hollywood Star - PLC Commingle Application Service List					
Name	Address	City	State	Zip	Certified Mail
Beatrice S. Chavez	2110 W. Mann Ave	Artesia	NM	88210	9407111898765439672342
Becky Ann Johnson	Unknown				
Beeman Resources, LLC	Unknown				
Belen S. Guerra	Unknown				
Ben Garcia and Gloria Garcia	Unknown				
Benito G. Ortega and Jesusita Ortega	2416 Primrose St.	Carlsbad	NM	88220	9407111898765439672380
Benito G. Ortega and Jesusita Ortega, husband and wife	2416 Primrose St.	Carlsbad	NM	88220	9407111898765439672335
Benjamin Contreras, a/k/a Ben Contreras	Unknown				
Benjamin G. Campos a/k/a Ben Campos	Unknown				
Bernadine A. Jacobo McKibben	Unknown				
Bernardino R. Rodriguez	Unknown				
Bernardo Dorado, aka Barney Dorado and wife, Brenda Brito Dorado	Unknown				
Bernita L. Payne	11405 Grandview Road	Kansas City	MO	64137	9407111898765439672014
Bernita Smith Payne	Unknown				
Bertha Fay Dougherty	1610 Florence St.	Mount Vernon	WA	98273	9407111898765439672069
BES Properties, L.L.C.	502 East Center Street	Carlsbad	NM	88220	9407111898765439672021
Betty Ann Holder Hackler	4257 Ceres Court	Las Cruces	NM	88011	9407111898765439672007
Betty Holder Hackler	4257 Ceres Court	Las Cruces	NM	88011	9407111898765439672045
Betty Jo Stearns	2501 W. Missouri Street	Carlsbad	NM	88220	9407111898765439672038
Betty Jo Stearns, a single woman	2501 W. Missouri Street	Carlsbad	NM	88220	9407111898765439672076
Betty Lou Martinez	Unknown				
Betty Martinez	Unknown				
Betty Stearns	Unknown				
Big Three Energy Group, LLC	P. O. Box 429	Roswell	NM	88202	9407111898765439672410
BigSky Estates, Inc.	Unknown				
Bill Rodriguez	Unknown				
Blanche M. Martinez and Guadalupe M. Pena, as Joint Tenants	Unknown				
BNSF Railway Company (fka The Burlington Northern and Santa Fe Railway Company)	Unknown				
Board of County Commissioners, Eddy County, New Mexico	Unknown				
Board of Education of the City of Carlsbad, acting for Carlsbad Municipal School District	Unknown				
Bobby Aaron Torres	Unknown				
Bobby R. Smith and Michelle L. Smith	Unknown				
Bobby W. Anderson	1301 Forest Ave	Pasadena	CA	91103	9407111898765439672458
Bonita M. Woods	115 Thousand Oaks Mhp	Mansfield	TX	76063	9407111898765439672465
Boys and Girls Club of Carlsbad	Unknown				
Brad Bradley (Estate of Flora Irene Parker, Deceased)	Unknown				
Brandon Munoz (Estate of Danny Munoz and wife Eliza Munoz)	Unknown				
Bravo Energy Holdings, Inc.	PO Box 10701	Midland	TX	79702	9407111898765439672427
Bravo Energy Holdings, LLC	PO Box 10701	Midland	TX	79702	9407111898765439672403
Brenda Galindo Garcia	Unknown				
Britney S. Williams	Unknown				
Brooks Brininstool, Jr.	3308 San Jose Blvd.	Carlsbad	NM	88220	9407111898765439672441
BrownRock I, LLC	6060 N Central Expy, Suite 500	Dallas	TX	75206	9407111898765439672489
Buckhorn Minerals IV, LP	Unknown				
C. J. Garza and Hilda H. Garza, as Joint Tenants with rights of survivorship	Unknown				
Camilla Thompson	Unknown				
Carissa Brown, as Trustee of the Karen Roberts Special Needs Trust	418 Forest Hills Drive	League City	TX	77573	9407111898765439672434
Carissa Brown, as Trustee of the Karen Roberts Special Needs Trust of Dorothy H Roberts	418 Forest Hills Drive	League City	TX	77573	9407111898765439672519
Carissa Brown, Trustee of the Karen Roberts Dorothy Holder Roberts, dated August 5, 2013	418 Forest Hills Drive	League City	TX	77573	9407111898765439672564
Carissa Brown, Trustee of The Karen Roberts Special Needs Trust	418 Forest Hills Drive	League City	TX	77573	9407111898765439672557



Exhibit A

Hollywood Star - PLC Commingle Application Service List					
Name	Address	City	State	Zip	Certified Mail
Carl Beachum Jr., a single man	Unknown				
Carl Day Nichols (Estate of Flora Irene Parker, Deceased)	Unknown				
Carla Balderrama (Estate of Flora Irene Parker, Deceased)	Unknown				
Carla Benavidez	1115 Ocate Road 20	Santa Fe	NM	87507	9407111898765439672526
Carlos O. Venegas	Unknown				
Carlos O. Venegas, Jr. and Julia Ann C. Venegas, as joint tenants	Unknown				
Carlsbad Lifehouse, Inc.	302 West Riverside Drive	Carlsbad	NM	88220	9407111898765439672502
Carlsbad Municipal School District, Eddy County, New Mexico	Unknown				
Carmen Bowman	Unknown				
Carmen C. Hernandez	Unknown				
Carmen Contreras	Unknown				
Carmen Dominguez, deceased	Unknown				
Carmen G. Rodriguez (Estate of Lino M. Rodriguez, Dec)	Unknown				
Carmen Sanchez	Unknown				
Carol Ayers Calvert	Unknown				
Carol Fischer Matsumoto	18038 Bayou Mead Trl.	Humble	TX	77346	9407111898765439672595
Carolyn Caudill	1217 W. Thomas	Carlsbad	NM	88220	9407111898765439672540
Carolyn Louis-Garcia	8379 Curlycup	Parker	CO	80134	9407111898765439672588
Carolyn Marie Thompson II, a separate property	Unknown				
Carolyn Marie Wheeler Williams, as separate property	Unknown				
Carrie A. Hurd	Unknown				
Carrie Jo Irving Gamble	P.O. Box 1295	Hawthorne	CA	90251	9407111898765439672533
Carrie Linker	Unknown				
Carrollton Mineral Partners V, LP	Unknown				
Catalina Salazar	2608 Algerita St.,	Carlsbad	NM	88220	9407111898765439670218
Catarina Rivas	Unknown				
Catherine Kathy Quintela	Unknown				
Catherine R. Hernandez Canniff	Unknown				
Catrina Hernandez	Unknown				
Cavern City Construction Co.	Unknown				
Cazador Petroleum, LLC	Unknown				
Cecia Keren Marquez	508 S 1390 W	Provo	UT	84601	9407111898765439670256
Cecilia A. Hernandez	Unknown				
Cecilia L. Castillo, a/k/a Cecilia Caldreon	Unknown				
Celedonio C. Ramirez and Hilda V. Ramirez, JTWROS	Unknown				
Celestine Perry	Unknown				
Celia Ordunez or Terri B. Troncoso, JT	Unknown				
Central Latin American District Council of the Assemblies of God, Inc.	Unknown				
Cesilia F. Medrano	1433 Smedley Rd	Carlsbad	NM	88220	9407111898765439670263
Charlene Thompson	1101 W Thomas St.	Carlsbad	NM	88220	9407111898765439670225
Charles Alvin Melton	Unknown				
Charles Augustus Moore	Unknown				
Charles E. Vanzant and Nancy E. Vanzant, as Trustees of the Charles E. Vanzant and Nancy E. Vanzant Revocable Trust, dated November 13, 1996	Unknown				
Charles Edwin King	Unknown				
Charles Eugene Tidwell	Unknown				
Charles R. Bell	810 N. Loara Street 203	Anaheim	CA	92801	9407111898765439670294
Charlie Granger and wife, Angela M. Granger	45 Matcha Dr	Artesia	NM	88210	9407111898765439670249
Chi Energy, Inc.	PO BOX 1799	Midland	TX	79702	9407111898765439670287
Chief Capital (O&G) II, LLC	Unknown				
Christina Carnero	Unknown				
Christina Elizabeth Guerrero	4211 E. Phillips Place	Centennial	CO	80122	9407111898765439670232
Christine Fierro, f/k/a Christine Contreras	Unknown				
Christine Newberry Vaneckhoutte	Unknown				



Exhibit A

Hollywood Star - PLC Commingle Application Service List					
Name	Address	City	State	Zip	Certified Mail
Christopher Calvert	Unknown				
Christopher Kovac	Unknown				
Christopher Michael Fierro	Unknown				
Christy Marie Gittlin	3476 Hera Street	Las Vegas	NV	89117	9407111898765439670812
Church of God in Christ	702 J.J. Clarke Drive	Artesia	NM	88210	9407111898765439670867
City of Carlsbad, New Mexico	PO Box 1569	Carlsbad	NM	88221	9407111898765439670805
Civitas DE Basin Resources, LLC	555 17th Street, Suite 3700	Denver	CO	80202	9407111898765439670898
Clara Jacobo Hargrove	Unknown				
Clara Nance (Estate of Flora Irene Parker, Deceased)	Unknown				
Claude F. Tabor	Unknown				
Clem Rodriguez	Unknown				
Clementine Lewis	Unknown				
Clotilde Salazar	Unknown				
Clyde L. Freeman	Unknown				
CNB Bank, as Trustee of the Ida May Rayroux Revocable Trust	Unknown				
Colgate Royalties, LP	300 N. Marienfeld St., Suite 100	Midland	TX	79701	9407111898765439670843
Columbus Lewis, Heirs and Assigns and Clementine Lewis	Unknown				
Concepcion A. Baiza	Unknown				
Concepcion C. Buendia	Unknown				
ConocoPhillips Company	Unknown				
Consuelo C. Collier	Unknown				
Cora Jeannette Williams	4910 Cline Road	La Mesa	CA	91941	9407111898765439670881
Corinne Yvonne Sumner	P. O. Box 874402	Wasilla	AK	99687	9407111898765439670836
Corinne Yvonne Sumner, as SSP	P. O. Box 874402	Wasilla	AK	99687	9407111898765439670874
Corinne Yvonne Sumner, sole and separate prop	P. O. Box 874402	Wasilla	AK	99687	9407111898765439670751
Corrine Yvonne Sumner	P. O. Box 874402	Wasilla	AK	99687	9407111898765439670768
Cosme and Ofelia O. Avina, as Joint Tenants	512 Presidio Street	Carlsbad	NM	88220	9407111898765439670720
Cosme C. Avina	Unknown				
County of Eddy, New Mexico	PO Box 1139	Carlsbad	NM	88221	9407111898765439670799
Covenant Hercules, LLC	Unknown				
Craig R. Stephens	Unknown				
Craig R. Stephens and Sheri Stephens, as JTWROS	Unknown				
Crescencia Dorado, Johnny G. Dorado, and Veronica D. Hernandez, as Joint Tenants	Unknown				
CRM 2018, L.P.	P. O. Box 51933	Midland	TX	79710	9407111898765439670744
Cruz C. Melendrez, Jr.	Unknown				
Cruz F. Hinojos	Unknown				
Crystal Spelic c/o Yvonne Allensworth, Personal Representative of the Estate of Maria Christina Martinez, Deceased	Unknown				
Curtis Thompson	Unknown				
Cynthia D. Porter	P. O. Box 293	Eagle Point	OR	97524	9407111898765439670737
Cynthia Hampton	Unknown				
Cynthia Lunsford Porter	Unknown				
Cynthia Smithwick	Unknown				
Daedalus Energy, LLC	Unknown				
Daisy Ann Hobgood	Unknown				
Dale Arthur Ballard	14 Kelly Rd	Carlsbad	NM	88220	9407111898765439670775
Dale Edward Meade	Unknown				
Dale Massey (Estate of Flora Irene Parker, Deceased)	Unknown				
Damacio Fuentes and the Estate of Nancy Fuentes	Unknown				
Damian Lee Hall	5401 Sioux Road	Carlsbad	NM	88220	9407111898765439670911
Daniel A. Jaquez	Unknown				
Daniel B. Lopez, Jr.	1123 W. Bonbright	Carlsbad	NM	88220	9407111898765439670959
Daniel B. Munoz (Estate of Danny Munoz and wife Eliza Munoz)	Unknown				
Daniel David F. Munoz (Estate of Danny Munoz and wife Eliza Munoz)	Unknown				
Daniel Martinez	Unknown				



Exhibit A

Hollywood Star - PLC Commingle Application Service List					
Name	Address	City	State	Zip	Certified Mail
Daniel Mullins and wife, Della Mullins	Unknown				
Daniel Mullins, and wife, Della Mullins	Unknown				
Daniel R. Hernandez and Eloytta R. Hernandez, his wife	Unknown				
Daniel Timmons Estate of Flora Irene Parker, Deceased	1433 Haywood Avenue	Odessa	TX	79761	9407111898765439670966
Daniel V. Dorado	312 Montclair	Carlsbad	NM	88220	9407111898765439670928
Daniel V. Dorado and Amelia E. Dorado, husband and wife	312 Montclair	Carlsbad	NM	88220	9407111898765439670904
Daniel Venegas, A Married Man, Dealing in his sole and separate property	Unknown				
Danny N. Hinojos	Unknown				
Danny O. Fierro	P. O. Box 5184	Hobbs	NM	88540	9407111898765439670997
Darla Jarrene Tidwell Bratcher	Unknown				
David A. Castillo	Unknown				
David A. Larez	Unknown				
David B. Franco	Unknown				
David B. Martinez, Jr.	Unknown				
David Browning	5521 N. Camelback Place	Phoenix	AZ	85018	9407111898765439670942
David E. Rodriguez and Esperanza C. Rodriguez	Unknown				
David Hinojos	Unknown				
David J. Chavez	Unknown				
David Kovac II	Unknown				
David Locknane	Unknown				
David Maley and wife, LaVerne Maley	110 North Marienfield	Midland	TX	79701	9407111898765439670980
David N. Hinojos	Unknown				
Dawn Ingram	2919 San Jose Blvd.	Carlsbad	NM	88220	9407111898765439670973
Dawn Trujillo	507 Laredo St.	Carlsbad	NM	88420	9407111898765439670614
Debbie Brewer (Estate of Flora Irene Parker, Deceased)	Unknown				
Deborah C. Groves	Unknown				
Deborah J. Huffman	2202 Algorita St	Carlsbad	NM	88220	9407111898765439670669
Debra B. King	Unknown				
Delia Navarrete	Unknown				
De-Liesh Mitchell Heft Estate of Flora Irene Parker, Deceased	510 E. Wood Ave	Carlsbad	NM	88220	9407111898765439670690
Denise A. Madrid Boyea	413 N Lake St.	Carlsbad	NM	88220	9407111898765439670683
Denise Bernadette Martinez	1309 Irvin St.	Carlsbad	NM	88220	9407111898765439670676
Denise Rodriguez	Unknown				
Dennis Connell	608 W. Orchard Lane	Carlsbad	NM	88220	9407111898765439670157
Dennis Woody	Unknown				
Descendants of Ronald Ross Melton, Deceased	Unknown				
Devon Energy Production Company L. P.	20 N. Broadway Av.	Oklahoma City	OK	73102	9407111898765439670126
Devon Energy Production Company, LP	20 N. Broadway Av.	Oklahoma City	OK	73102	9407111898765439670195
Diana G. Yankovich Montano	951 West Orange Grove Rd., Apt 55101	Tucson	AZ	85704	9407111898765439670140
Diane Austin	Unknown				
Diane C. Fleming	Unknown				
Diane Carol Bunting	7723 Kimball Road	Lyons	MI	48851	9407111898765439670188
Diane K. Coleman, a single woman	Unknown				
Dianne Mathis	Unknown				
Dick Young	2702 Carver St	Carlsbad	NM	88220	9407111898765439670171
Dixie Murphree	Unknown				
Dolph Simpson Jr., et ux Frances Aline Simpson	Unknown				
Domingo Martinez	Unknown				
Donald Hudson, Personal Representative of the Estate of Tyrone Hudson, deceased	Unknown				
Donald M. Browning	1505 E. McLellan Boulevard	Phoenix	AZ	85014	9407111898765439670317
Donald Nell Luginbill	Unknown				
Donald Ray Jordan	Unknown				
Donald W. Andrews	Unknown				
Donna Hicks	Unknown				
Donna K. Price	Unknown				
Donna Kay Newberry	Unknown				



Exhibit A

Hollywood Star - PLC Commingle Application Service List					
Name	Address	City	State	Zip	Certified Mail
Donna Salazar, Life Estate <i>REMAINDER TO Patrick Anthony Ruiz, Lillie Mona Pirtle, Imani Jolie Pirtle, and Leopoldo Diego Salazar</i>	Unknown				
Dora A. Granger	Unknown				
Dora Larez-Webber, a Single Woman Individually and as Personal Representative of the Estate of Armando D. Larez, Deceased	Unknown				
Dorado Petroleum, LLC	6000 Western Place, Suite 120	Fort Worth	TX	76107	9407111898765439670355
Doris Riggs	Unknown				
Dorothy A. Thomas	Unknown				
Doug Caviness, as separate property	412 Buena Vista Dr.	Georgetown	TX	78633	9407111898765439670362
Douglas L. Lunsford	P. O. Box 806	Roswell	NM	88202	9407111898765439670324
DSD Energy II, LLC	Unknown				
Duck Creek Resources, LLC	Unknown				
Ebony Campbell	Unknown				
Edmond M. Queen and wife, Linda C. Queen	Unknown				
Eduardo Estrada	Unknown				
Eduardo Hernandez	Unknown				
Eduvigeh V. Carrasco, surviving spouse of Manuel G. Carrasco, deceased	Unknown				
Edward Rodriguez	Unknown				
Edwardo A. Rodriguez (Estate of Lino M. Rodriguez, Dec)	Unknown				
Edythe Irene Benz Gibson	Unknown				
Effie Dingler	Unknown				
Efren E. Medrano	Unknown				
Efren E. Medrano, heir of Yrene P. Medrano and Maria E. Medrano	Unknown				
Efren N. Hinojos	Unknown				
Efren Parras and wife, Mary Parras	1803 Manzana	Carlsbad	NM	88220	9407111898765439670300
Egelisto W. Young	Unknown				
Elaine Franco, as Personal Representative of the Estate of Elva Hensley, Deceased	Unknown				
Elauterio Franco and wife, Jesus Franco	Unknown				
Elia L. Sosa, heirs and assigns	Unknown				
Elia M. Hinojos	Unknown				
Elia M. Hinojos, heir of Yrene P. Medrano and Maria E. Medrano	Unknown				
Elia M. Hinojos, heir of Yrene P. Medrano and Maria E. Medrano	Unknown				
Elias H. Baiza and Maria T. Baiza	Unknown				
Elicer Ocon	Unknown				
Elidia A. Rico, SSP	Unknown				
Elidia Fierro, as Joint Tenant	315 N. Voluntario St.	Santa Barbara	CA	93103	9407111898765439670348
Elidia G. Salcido	Unknown				
Elidia Salcido	318 Montclair	Carlsbad	NM	88220	9407111898765439670386
Eliseo T. Rojas	Unknown				
Eliza H. Munoz	Unknown				
Elizabeth A. Calderon	Unknown				
Elizabeth Calderon	408 S Maple	Carlsbad	NM	88220	9407111898765439670331
Elizabeth Furbee	824 Shawnee Rd.	West Portsmoth	OH	45663	9407111898765439670010
Elizabeth Jacobo Griffin	Unknown				
Elizabeth Jacquez	Unknown				
Elizabeth Luginbill Omlor	Unknown				
Elizabeth Rose Salazar Segovia	Unknown				
Elizabeth T. Juarez	Unknown				
Ella Mae McGonagill Stuftt, ssp	61 Slow Duck Lane	Artesia	NM	88210	9407111898765439670065
Elsie Evans Snipes, a widow or her unknown heirs and/or assigns	Unknown				
Elva Holguin	8649 South 51st Street, Unit 1,	Phoenix	AZ	85044	9407111898765439670027



Exhibit A

Hollywood Star - PLC Commingle Application Service List					
Name	Address	City	State	Zip	Certified Mail
Emerson Johnson, Jr.	Unknown				
Emma Lou Southwick	Unknown				
Emma Padilla	1605 Camino Monica	Santa FE	NM	87501	9407111898765439670003
Endeavor Acquisitions, LLC	Unknown				
Endeavor Energy Resources, LP	110 North Marienfield	Midland	TX	79701	9407111898765439670096
Enocencio Castillo and wife, Thelma Castillo	Unknown				
Enocencio P. Castillo	Unknown				
Enrico Morales	2904 Prospect St	Carlsbad	NM	88220	9407111898765439670041
Enrique and Beatrice Madrid, married	2304 Iris St.	Carlsbad	NM	88220	9407111898765439670089
Epifanio D. "Pifa" Martinez	Unknown				
Epifanio Martinez, Heirs and Assigns	Unknown				
Eric Nathaniel Flores	412 South 14th Street	Carlsbad	NM	88220	9407111898765439670072
Eric Tyler	Unknown				
Erlinda Martinez	Unknown				
Erminia T. Rojas	Unknown				
Ernest E. Medrano	Unknown				
Ernest E. Medrano, heir of Yrene P. Medrano and Maria E. Medrano	Unknown				
Ernestina R. Rojas	Unknown				
Esperanza N. Hernandez, a married woman dealing in her sole and separate property, c/o Abel N Marquez	Unknown				
Estanisado F. Sosa	Unknown				
Estanislado F. Sosa Jr. and Ycela R. Sosa	Unknown				
Estate of Adolfo N. Hinojos, Deceased	Unknown				
Estate of Albert Frederic Boeglin	Unknown				
Estate of Albert Mendoza and Lupe Mendoza	2131 W. TX	Carlsbad	NM	88220	9407111898765439670539
Estate of Alberta Allen, Deceased	4633 N. Atchison Way	Denver	CO	80239	9407111898765439670416
Estate of Alfred Leos, Deceased	Unknown				
Estate of Alma L. Fitzgerald, Deceased	Unknown				
Estate of Alvesa Alvarez, deceased	9116 Mindy Lane	Albuquerque	NM	87121	9407111898765439670454
Estate of Amado M. Juarez, Deceased	P. O. Box 1546	Visalia	CA	93277	9407111898765439670461
Estate of Anastacio Salcido, Deceased	Unknown				
Estate of Ann B. Lee Davis, Deceased	Unknown				
Estate of Ann Lee Bond Blair Davis Womack, Deceased	Unknown				
Estate of Annie Bell Rodgers, Deceased	Unknown				
Estate of Annie Mae Perry, Deceased	Unknown				
Estate of Armando N. Hinojos, Deceased	Unknown				
Estate of Armentha Jones, Deceased	Unknown				
Estate of Arnult Mitchell, Jr., Deceased	Unknown				
Estate of Arthur Grant, Deceased	Unknown				
Estate of Arturo S. Morales, Deceased	Unknown				
Estate of Asa Warner Foster, Jr., Deceased	Unknown				
Estate of Augustine Contreras, Deceased	Unknown				
Estate of Beatrice E. Rostro, Deceased	Unknown				
Estate of Beatrice Johnson, deceased	Unknown				
Estate of Bobby and Julia Flores, both deceased	Unknown				
Estate of Brooks Brininstool, Jr., Deceased	3308 San Jose Blvd.	Carlsbad	NM	88220	9407111898765439670409
Estate of Carolyn Jackson	Unknown				
Estate of Catarino O'Con, Deceased	Unknown				
Estate of Caterino Rivas and Eduarda Rivas	Unknown				
Estate of Cecelia Johnson, deceased	Unknown				
Estate of Cecil M. Truesdell, Deceased	Unknown				
Estate of Cecile J. Harris, Deceased	Unknown				
Estate of Cecilia Medrano Lara, Deceased	Unknown				
Estate of Charles R. Boeglin, Deceased	Unknown				
Estate of Cleetus Vaughn, Deceased	Unknown				
Estate of Clinton Alexander Grant, Deceased	Unknown				
Estate of Clinton James Coleman, deceased	Unknown				
Estate of Columbus Lewis, Deceased	Unknown				
Estate of Connie Sue Hutson	Unknown				
Estate of Conrado Gutierrez, Deceased	Unknown				



Exhibit A

Hollywood Star - PLC Commingle Application Service List					
Name	Address	City	State	Zip	Certified Mail
Estate of Consuelo Talavera Calderon c/o Nieves T. Calderon, Jr.	Unknown				
Estate of Cruz Molinar, dec Estate of Juanita Molinar, Dec	1264 S. Gladstone Ave	Dewey	AZ	86327	9407111898765439670447
Estate of David Fierro, Deceased	Unknown				
Estate of David Leos, Deceased	1112 Normandy	Carlsbad	NM	88220	9407111898765439670485
Estate of Debbie Truesdell Baker, Deceased	Unknown				
Estate of Dion Ross Kasakoff, Deceased	Unknown				
Estate of Dolores Villapando and Francisca Villapando, Deceased	Unknown				
Estate of Dorothy Camille Lorentzen, Deceased	Unknown				
Estate of Douglas Holman	Unknown				
Estate of E.M. Smith aka Emmitt M. Smith	Unknown				
Estate of Eddie Bell Winter, deceased Daughter Neva Nell Crockett	2709 Davis Street	Carlsbad	NM	88220	9407111898765439670430
Estate of Edna Pruiett, Deceased	Unknown				
Estate of Elia C. Salcido	Unknown				
Estate of Eliza Hensley Munoz	Unknown				
Estate of Elizabeth Jane Hannah Collier, Deceased	Unknown				
Estate of Elizabeth Soto Samaniego	Unknown				
Estate of Elva N. Hensley, Deceased	Unknown				
Estate of Elvis Greenwood, Deceased	1102 Center Avenue	Carlsbad	NM	88201	9407111898765439670478
Estate of Elvis Lee Watkins, Deceased	Unknown				
Estate of Elwood G. Bergeman, Deceased	Unknown				
Estate of Emerson Lee Johnson, deceased	Unknown				
Estate of Ernest A. Rodriguez, Deceased (Estate of Lino M. Rodriguez, Dec)	Unknown				
Estate of Eva Holman	Unknown				
Estate of Florencia Sandoval, Deceased	Unknown				
Estate of Floyd E. Hall, Deceased	Unknown				
Estate of Frances A. Smith, Deceased	Unknown				
Estate of Frank Burba, Deceased	Unknown				
Estate of Gertrude Smith Giddens, deceased	Unknown				
Estate of Guadalupe "Lupe" Martinez Gonzales, deceased, c/o Paul Aaron Gonzales	Unknown				
Estate of Harold Ellsworth Bradford, Sr. & Estate of Nellie Irene Moss Bradford	Unknown				
Estate of Harrison Hurd, Deceased	3695 Elm Street	Denver	CO	80207	9407111898765439670515
Estate of Harry A. Martin and wife, Claudie Martin, Deceased	Unknown				
Estate of Hazel Salcido, Deceased	Unknown				
Estate of Helen G. Barrett	Unknown				
Estate of Hortencia Munoz, Deceased	514 W. Presidio	Carlsbad	NM	88220	9407111898765439670553
Estate of Howard Beals, Deceased	Unknown				
Estate of Hylard Jones, deceased	Unknown				
Estate of Ida Belle Mason	Unknown				
Estate of J. D. Rogers and Opal Joyce Rogers, Deceased	Unknown				
Estate of J.C. Johnson, deceased	Unknown				
Estate of J.C. Kimbrough, Deceased	Unknown				
Estate of Jaime Jamie Castillo, Deceased	1400 Lafayette Dr. NE	Albuquerque	NM	87110	9407111898765439670522
Estate of Janet Wilson, Deceased	Unknown				
Estate of Janie Rainey	Unknown				
Estate of Jesus O. Gutierrez, Deceased	Unknown				
Estate of Jesus Ramirez, Deceased	Unknown				
Estate of Jimmy Acosta, Deceased	Unknown				
Estate of Joe Briones, deceased	Unknown				
Estate of Joe N. Vasquez, Jr., Deceased	Unknown				
Estate of John Randall Locknane, Deceased	Unknown				
Estate of Jose Contreras, Deceased	Unknown				
Estate of Jose Jesus Viscarra, Deceased	Unknown				
Estate of Josefina Lujan, Deceased OR Unknown Trustee of the Josefina "Josie" Lujan Revocable Family Trust	Unknown				



Exhibit A

Hollywood Star - PLC Commingle Application Service List					
Name	Address	City	State	Zip	Certified Mail
Estate of Juan Acosta, Deceased	Unknown				
Estate of Juan C. Hensley, Deceased	Unknown				
Estate of Juana Florez, Deceased	Unknown				
Estate of Juanita R. Losoya, Deceased (Estate of Lino M. Rodriguez, Dec)	Unknown				
Estate of Lee A. Cleveland	Unknown				
Estate of Lela Bell Giddens	Unknown				
Estate of Leo Greenwood, Deceased	1102 Center Avenue	Carlsbad	NM	88201	9407111898765439670508
Estate of Leona Elizabeth Kevil, Deceased	Unknown				
Estate of Lila D. Nichols Dotson, Deceased	Unknown				
Estate of Lilly Buendia, Deceased	Unknown				
Estate of Linda Patricia Payanes	Unknown				
Estate of Linda Valenzuela Franco, Deceased	Unknown				
Estate of Lita Martin Leos, Deceased	Unknown				
Estate of Lonnie D. Jordan	Unknown				
Estate of Loretta K. Granger	Unknown				
Estate of Lucille Robertson, deceased aka Luecille W Robertson, deceased	Unknown				
Estate of Lynn Collins, Deceased	Unknown				
Estate of Manuel H. Estrada, Deceased	Unknown				
Estate of Manuel J. Florez, Deceased	Unknown				
Estate of Margaret Keeling Guengerich	Unknown				
Estate of Marguerite Bridges, Deceased	Unknown				
Estate of Marina Martinez, deceased	Unknown				
Estate of Martha Truesdell Schlueter, Deceased	Unknown				
Estate of Mary Helen Tavarez, Deceased	Unknown				
Estate of Mary M. Brito, Deceased	Unknown				
Estate of Matea Aldas, Deceased	Unknown				
Estate of Micaela Franco Segura, Deceased	Unknown				
Estate of Mike Munoz Martinez, Deceased	Unknown				
Estate of Minnie Raye Lewis Royster, Deceased	Unknown				
Estate of Narvell Ingram and Virginia Ingram, c/o Jon D Ingram	Unknown				
Estate of Nasario Dorado Martinez, Jr., deceased	Unknown				
Estate of Ouida Rivas, Deceased	Unknown				
Estate of Pamela May Davis	Unknown				
Estate of Preston Tatum, Deceased	Unknown				
Estate of Rafael B. Tavarez and Julia R. Tavarez, Deceased	Unknown				
Estate of Rafael Gerardo Aguilera	Unknown				
Estate of Rafael P. Castillo	4317 E Derrick Rd	Carlsbad	NM	88220	9407111898765439670591
Estate of Ralph Balderrama, Deceased	Unknown				
Estate of Ralph Calvani and Elsie M. Weldon, Deceased	Unknown				
Estate of Ramon Gonzalez and Emma Gonzalez, Deceased	Unknown				
Estate of Raymond A. Rodriguez, Deceased (Estate of Lino M. Rodriguez, Dec)	Unknown				
Estate of Rebecca Wright, Deceased	Unknown				
Estate of Rev. William Clarence Miller, Jr. c/o Willie Reese Miller, surviving spouse	Unknown				
Estate of Richard Allen Snipes, Deceased	Unknown				
Estate of Richard Arlen Miller, Deceased	Unknown				
Estate of Richard Bruce Luginbill II, Deceased	Unknown				
Estate of Richard Dale Locknane, Deceased	Unknown				
Estate of Robert J. Boeglin, Deceased	Unknown				
Estate of Robert Lee Mason	Unknown				
Estate of Roberta I. Conway, Deceased	Unknown				
Estate of Ronald Locknane, Deceased	Unknown				
Estate of Roosevelt Hudson, deceased	Unknown				
Estate of Rudy Fierro, Deceased	Unknown				
Estate of Rufus R. Robertson, deceased	Unknown				



Exhibit A

Hollywood Star - PLC Commingle Application Service List					
Name	Address	City	State	Zip	Certified Mail
Estate of Ruth J Offutt	Unknown				
Estate of Sabina F. Campos, Deceased c/o Amelia Jaure, Personal Representative	Unknown				
Estate of Susan G. Escobedo, Deceased	1023 E. Glorietta Dr 101	Hobbs	NM	88240	9407111898765439670546
Estate of Thelma Hudson, Deceased	Unknown				
Estate of Thomas "Tom" Moss Bradford & Estate of Shirley Ann Bradford	Unknown				
Estate of Thomas Granger, deceased	Unknown				
Estate of Thomas Lonnie Arrington, Deceased	Unknown				
Estate of Vera Oleta Harper, Deceased	Unknown				
Estate of William Grandl Holder, Deceased	Unknown				
Estates of Abel and Frances H. Castillo, Deceased	Unknown				
Estates of Abilene Baty and wife Billie Jean Baty Deceased	3908 Sandoval St	Carlsbad	NM	88220	9407111898765439670584
Estates of Albert F. Mendoza and Lupe Mendoza	Unknown				
Estates of Apolonio Fernandez "Polo" Munoz and wife, Maria Hortencia Leos Munoz, Deceased	Unknown				
Estates of John D. Autry and Margaret Autry, Deceased	Unknown				
Estates of Pedro Yrigollen and Maria Yrigollen, Deceased	Unknown				
Estates of Rosendo Fuentes and Frances Fuentes, Deceased	Unknown				
Estates of Serapio B. Munoz and wife, Thelma Munoz	Unknown				
Estates of Zilfria Robinson, Deceased and Ella Mae Martin, Deceased	Unknown				
Estevan D. Quintela Jr. and Inez V. Quintela	317 Montclair St.	Carlsbad	NM	88220	9407111898765439670577
Esther T. Rojas	Unknown				
Ethel L. Hurd	2706 Davis Street	Carlsbad	NM	88220	9407111898765439678214
Eugene G. Shuey, Sr. and Ethelyn Lousie Croley Shuey, his wife	Unknown				
Eugenia Rodriguez	Unknown				
Eulalio Rodriguez	Unknown				
Eva L. Woods	Unknown				
Eva Salcido	Unknown				
Evelyn Kay Ormand	Unknown				
Eyby Diaz Alarcon and Jaime Alonso Diaz-Franco, as joint tenants	Unknown				
Fayzell Winston	Unknown				
Federal National Mortgage Association, by its Attorney-in-Fact, Washington Mutual Bank F/K/A Washington Mutual Bank, F.A., Successor in Interest to Homeside Lending, Inc., by Lorre L. Lettman, Officer	Unknown				
Federico M. Calderon and Francisca Calderon	1142 Center Ave.	Carlsbad	NM	88220	9407111898765439678252
Felipa G. Salcido	416 Monterey St.	Carlsbad	NM	88222	9407111898765439678269
Felipe N. Villareal, Jr.	Unknown				
Felix Munoz and Adela Munoz, his wife	Unknown				
Fischer Minerals, LLC	4760 River Creek Pl.	El Paso	TX	79922	9407111898765439678221
Flatrock Royalties, LLC	16607 County Road 1940	Lubbock	TX	79424	9407111898765439678207
Flora Louise Tracy, Trustee of the Francis G. Tracy, Jr. Credit Trust, dated December 1, 1994	Unknown				
Flora Louise Tracy, Trustee of the Francis G. Tracy, Jr. Credit Trust dated April 14, 1994, as amended September 1, 2005	Unknown				
Floris Perez	Unknown				
Frances Castillo, heirs and assigns	Unknown				
Frances Kay Cargill	Unknown				
Frances M. Fierro	Unknown				
Francis Martinez Calderon	Unknown				
Francisco A. Campos, a married man dealing in his sole and separate property	117 Taylor Circle	Carlsbad	NM	88220	9407111898765439678290
Francisco and Felicitas Valenzuela	Unknown				



Exhibit A

Hollywood Star - PLC Commingle Application Service List					
Name	Address	City	State	Zip	Certified Mail
Francisco Leyva and Flora Leyva, husband and wife	Unknown				
Francisco Rodriguez	Unknown				
Frank Albert Ballard	188 Black River Village Rd.	Loving	NM	88256	9407111898765439678245
Frank Arredondo, Jr.	Unknown				
Frank Briones	609 N 5th Street	Carlsbad	NM	88220	9407111898765439678283
Frank Fierro and Mary Helen Fierro as JTWROS	806 W Quay Ave	Artesia	NM	88210	9407111898765439678238
Frank G. Fierro, III, a/k/a Francisco Fierro, III	Unknown				
Frank H. Arredondo, Sr., a/k/a Francisco Arredondo	Unknown				
Frank Rodriguez	Unknown				
Freddie L. Wells, Jr. c/o Kurrain Wells	Unknown				
Gabriel Chavez	Unknown				
Gabriel Ray Fierro Munoz (Estate of Danny Munoz and wife Eliza Munoz)	Unknown				
Garland Johnson, Jr.	Unknown				
Gary Edward Davy, Jr.	Unknown				
Gene Shumate	PO Box 2473	Midland	TX	79702	9407111898765439678276
Geneva Floyd Osborn	P.O. Box 419	Tipton	OK	76570	9407111898765439678818
Geneva Floyd Osborn, as separate property	P.O. Box 419	Tipton	OK	76570	9407111898765439678856
Geneva Floyd Osborn, widow of John Wilson Osborn	P.O. Box 419	Tipton	OK	76570	9407111898765439678863
George G. Eddy, Jr., Trustee under Trust Agreement dated December 16, 1977	Unknown				
George Hurd	3123 Tularosa	El Paso	TX	79903	9407111898765439678825
George M. O'Brian	Unknown				
George M. O'Brien	Unknown				
George Rodriguez (Estate of Lino M. Rodriguez, Dec)	Unknown				
George Verhines	2100 N. Scottsdale Rd. Apt B315	Tempe	AZ	85281	9407111898765439678894
Georgia Smith	Unknown				
Gerald B. Croley	Unknown				
Gerald Rodriguez (Estate of Lino M. Rodriguez, Dec)	Unknown				
Geraldine F. Boeglin	Unknown				
Geraldo C. Melendrez	Unknown				
Gerard Green	Unknown				
Gina Streety Tischler	4409 Pleasant Drive	Midland	TX	79703	9407111898765439678887
Gino A. Campos	2405 Primrose St.	Carlsbad	NM	88220	9407111898765439678832
Gladys Etta Benz Wiseman	Unknown				
Glenda Morrison	1350 FM 16	Canton	TX	75103	9407111898765439678719
Glenn E. Morrison	660 Tamarron Dr.	Grand Junction	CO	81506	9407111898765439678757
Gloria Galindo	507 Diaz Street	Carlsbad	NM	88220	9407111898765439678764
Gloria U. Galindo	507 Diaz Street	Carlsbad	NM	88220	9407111898765439678726
Gloria V. Garcia, as Trustee of The Gloria V. Garcia Revocable Trust	Unknown				
Grace F. Swartzendruber, a widow	Unknown				
Gracie Judy Harris	1125 Center Ave.	Carlsbad	NM	88220	9407111898765439678795
Grant C. Logan	Unknown				
Gretchen Parra	Unknown				
Grey Hicks	Unknown				
Griesenauer Loving Trust dated Dec 14, 1990 Restated Jun 12 2001 Mary Ann Hunter, Trustee	2144 Talkington Drive	Flagstaff	AZ	86001	9407111898765439678740
Griesenauer Loving Trust, dated December 14 1990, amended and restated June 12 2001	2144 Talkington Drive	Flagstaff	AZ	86001	9407111898765439671550
Griesenauer Loving Trust, Dec 14 1990 Mary Ann Hunter, Trustee	2144 Talkington Drive	Flagstaff	AZ	86001	9407111898765439678788
Guadalupe Bojorquez	Unknown				
Guadalupe Castillo and Eliza Castillo, his wife	Unknown				
Guadalupe Corona and Dominga Corona	Unknown				
Guadalupe Martinez	Unknown				
Guadalupe P. Castillo	Unknown				
H. Newland Oldham, Jr.	Unknown				
Habitat for Humanity of Hobbs, New Mexico	P. O. Box 5833	Hobbs	NM	88241	9407111898765439678733
Harold L. Crass	9732 Colonial Circle, NE	Albuquerque	NM	87111	9407111898765439678771



Exhibit A

Hollywood Star - PLC Commingle Application Service List					
Name	Address	City	State	Zip	Certified Mail
Harper Gas and Oil Company	1108 Alvarado St.	Carlsbad	NM	88220	9407111898765439678917
Harvey R. Taylor	Unknown				
Harvey Ray Irving	9507 West Meadowbrook Ave.,	Pheonix	AZ	85037	9407111898765439678955
Hatch Royalty LLC	1717 West 6th Street, Suite 290	Austin	TX	78703	9407111898765439678924
Hatch Royalty, LLC	1717 West 6th Street, Suite 290	Austin	TX	78703	9407111898765439678993
Hazel Smith	P. O. Box 907	Carlsbad	NM	88220	9407111898765439678986
Heather Medley	Unknown				
Hector John Quintana, Jr.	Unknown				
Hector S. Guerra					
Beatrice L. Guerra, his wife	Unknown				
Heirs and Assigns of N.H. Galloway, Deceased	Unknown				
Heirs and Assigns of Wayman L. Howell, Deceased	Unknown				
Heirs and Devisees of Ramon Estrada Martinez, deceased	Unknown				
Heirs and Devisees of Allen Miles DePew and Norma Dell DePew	P. O. Box 549	Bald Knob	AR	72010	9407111898765439678979
Heirs and Devisees of Andres Estrada, deceased	316 S James Street	Carlsbad	NM	88220	9407111898765439678658
Heirs and Devisees of Asa Barnard Morrison, Deceased	Unknown				
Heirs and Devisees of Booker T. Washington, deceased	Unknown				
Heirs and Devisees of Clara Massey, deceased	Unknown				
Heirs and Devisees of Clarence O. Morrison, Deceased	Unknown				
Heirs and Devisees of Emmett Smith and wife, Phyllis P. Smith, both deceased	Unknown				
Heirs and Devisees of Ezequiel "Zeke" E. Hernandez and Irma Hernandez, both deceased	Unknown				
Heirs and Devisees of Gregorio J. Hernandez, deceased	Unknown				
Heirs and Devisees of James H. Orgain and Reva Orgain, both deceased	Unknown				
Heirs and Devisees of Juanita Stearns, deceased, Son: Riley Stearns, Jr.	Unknown				
Heirs and devisees of Lorina Ordunez, deceased	Unknown				
Heirs and Devisees of Marina Rivera Buendia Martinez, deceased	Unknown				
Heirs and Devisees of Ollie Lee Washington, deceased	Unknown				
Heirs and Devisees of Pedro Sarabia and wife, Erminia Sarabia, both deceased	Unknown				
Heirs and Devisees of Ruby Mae Cooper, deceased Willie Brown	701 N 3rd St	Lovington	NM	88260	9407111898765439678627
Heirs and devisees of Rudolfo Ordunez, Sr., deceased	Unknown				
Heirs and Devisees of Vincente J. Hernandez, deceased	Unknown				
Heirs of Benjamin D. Salcido Jr. and Rosetta Salcido, his wife	Unknown				
Heirs of Benjamin G. Salcido and Santos R. Salcido, his wife	Unknown				
Heirs of Clara J. White, Luther White as Personal Representative	Unknown				
Heirs of D. O. Henry	Unknown				
Heirs of James W. Bradley, Deceased (Estate of Flora Irene Parker, Deceased)	Unknown				
Heirs or assign or Charles H. Huttanus, Jr. and/or Ruth B. Huttanus, his wife	Unknown				
Helen D. Rodriguez	Unknown				
Helen G. Barrett	Unknown				
Helen Galindo	10159 Twin Creeks Cir	Anna	TX	75409	9407111898765439678696
Helen H. Martinez	Unknown				
Helen T. Elizondo	Unknown				
Henry R. Garcia and wife, Lydia Garcia	P.O. Box 5757	Elko	NV	89802	9407111898765439678689
Henry T. Madrid	Unknown				
Herman Hurd	3695 Elm Street	Denver	CO	80207	9407111898765439678672
Herminia Hernandez	Unknown				
Hilario Delgado and Aurora P. Sonora JT	2311 Violet St.	Carlsbad	NM	88220	9407111898765439678160
Hilario Delgado Sonora	2311 Violet St.	Carlsbad	NM	88220	9407111898765439678108
Hilda Castillo Garcia	Unknown				
Hipolito R. Hernandez	6841 Glendora NE	Albuquerque	NM	87109	9407111898765439678146



Exhibit A

Hollywood Star - PLC Commingle Application Service List					
Name	Address	City	State	Zip	Certified Mail
Howard Beals	Unknown				
Howard Lea Moore, Jr.	Unknown				
Howell Barclay Gibson	2405 O Conner Ranch Drive	Weatherford	TX	76087	9407111898765439678184
Ian Westfall c/o Heather Medley, Trustee	Unknown				
Ida Mae Tiner	Unknown				
Idolina B. Crittendon	1256 Sapient Street	Carlsbad	NM	88220	9407111898765439678139
Iglesia Del Dios Vivo, Javier Gonzalez and Gloria G. Gonzalez, Trustees	Unknown				
Iglesia Del Dios Vivo, Javier Gonzalez and Gloria G. Gonzalez, Trustees	Unknown				
Ignacio L. Lopez and Juana O. Lopez	Unknown				
Ignacio Lopez and Juana Lopez, as Joint Tenants	Unknown				
Ira Burns and Almetra Burns	Unknown				
Irene Rodriguez	Unknown				
Isaac Isaiah Olivo	Unknown				
Isabel Gonzales, f/k/a Isabel Venegas	Unknown				
Isabel Hernandez	Unknown				
Isaiah Robert Galindo	Unknown				
Ismael Vasquez	1102 W Irvin	Carlsbad	NM	88220	9407111898765439678177
Israel M. Sanchez	423 El Sahddia St. NW	Albuquerque	NM	87121	9407111898765439678313
Issac Villareal	Unknown				
Ivan Neri	Unknown				
Ivan Neri, a single man	Unknown				
J Bar Cane, LLC	P. O. Box 3660	Roswell	NM	88202	9407111898765439678368
J. Edward Bennett	Unknown				
Jack Douglas Muniz	Unknown				
Jack K. Simmons, Trustee of the J.K. & D.S. Simmons Living Trust	Unknown				
Jack Taylor	Unknown				
Jack Taylor, Jr.	1310 Lera Circle	Carlsbad	NM	88220	9407111898765439678320
Jackie Justice	Unknown				
Jacquelin Kennison	Unknown				
Jaime Joe Negrete	1153 Center Avenue	Carlsbad	NM	88220	9407111898765439678306
James Aguirre	612 S 11th St	Carlsbad	NM	87109	9407111898765439678399
James B. Nesbit a/k/a Jimmie Boyd Nesbit	Unknown				
James Boeglin	Unknown				
James Brazeal Estate of Wilson Brazeal, Deceased	P. O. Box 4608	Ruidoso	NM	88345	9407111898765439678344
James Clinton Coleman	Unknown				
James F. Foster and Kris A. Foster, as Trustee James F Foster Kris A. Foster Rev Living Trust	827 Cleveland Ave.	Petaluma	CA	94952	9407111898765439678337
James Fischer	2274 I 1/4 Rd.	Grand Junction	CO	81505	9407111898765439678375
James J. Kocsmar	Unknown				
James Oliver Woods	Unknown				
James Rodriguez	Unknown				
Janet Lorine Beeman Janzen	26702 NS 123 Road	Balko	OK	73931	9407111898765439678016
Janette E. Hagstrom	Unknown				
Janice Ann Paxton	Unknown				
Janice Rainey	705 Tampico St	Carlsbad	NM	88220	9407111898765439678061
Janice Rodriguez (Estate of Lino M. Rodriguez, Dec)	Unknown				
Janine Rodriguez	Unknown				
Jason A. Hernandez	P. O. Box 353,	Carlsbad	NM	88221	9407111898765439678023
Jason Johnsen and wife, Jedi Johnsen	210 Peachtree Street	Carlsbad	NM	88220	9407111898765439678009
Jason M. Stearns	2501 W. Missouri Street	Carlsbad	NM	88220	9407111898765439678047
Jason M. Stearns, a single man	2501 W. Missouri Street	Carlsbad	NM	88220	9407111898765439678030
Jason Robert Humphrey	1801 Airfield Lane	Midland	MI	48642	9407111898765439678078
Jason Stearns	Unknown				
Jay R. Nunnally	Unknown				
JB & PDIII Partners, LLC	Unknown				
Jean C. Tabor, Deceased	Unknown				
Jean Lovering Clark Lathrop	Unknown				
Jeanette Mort Henke Living Trust Agreement Dec 8 2000	3641 Forest Edge Drive	Defiance	MO	63341	9407111898765439671567



Exhibit A

Hollywood Star - PLC Commingle Application Service List					
Name	Address	City	State	Zip	Certified Mail
Jeanette Mort Henke Revocable Living Trust as Amended, Martha L. Lou Owen, Sole Trustee	3641 Forest Edge Drive	Defiance	MO	63341	9407111898765439671529
Jeanette Mort Henke Revocable Living Trust, as amended Martha L. Lou Owen, Sole Trustee	3641 Forest Edge Drive	Defiance	MO	63341	9407111898765439678412
Jeanne Mitchell	Unknown				
Jearldine V. Young	705 Tampico St.	Carlsbad	NM	88220	9407111898765439678450
Jearldine Young	705 Tampico St.	Carlsbad	NM	88220	9407111898765439678467
Jeff M. Andrews, Trustee of the Joe Andrews Royalty Trust	Unknown				
Jeremy Chavez	Unknown				
Jerome Boeglin	Unknown				
Jerry Crossland	607 W. Sockwell St.	Hobbs	NM	88242	9407111898765439678429
Jerry Don Crossland	Unknown				
Jerry Marlene Stanley Carr	1248 East Phillips Drive	Centennial	CO	80122	9407111898765439678405
Jerry R. Samaniego	Unknown				
Jerry Rodriguez, Jr.	Unknown				
Jessica Marie Fierro	2206 Richmond St.	Odessa	TX	79762	9407111898765439678498
Jessica Tyler	Unknown				
Jessie Mae Gates and Kenneth R. Gates, as joint tenants	Unknown				
Jessie Rojas	Unknown				
Jesus C. Salcido Jr.	2907 Carver St.	Carlsbad	NM	88220	9407111898765439678443
Jesus M. Sotelo	2421 Violet Street	Carlsbad	NM	88220	9407111898765439678481
Jesus M. Sotelo and Angela M. Sotelo, husband and wife	2421 Violet Street	Carlsbad	NM	88220	9407111898765439678436
Jesus M. Sotelo and wife, Angela M. Sotelo as joint tenants	2421 Violet Street	Carlsbad	NM	88220	9407111898765439678474
Jesus Manuel Franco	Unknown				
Jesus P. Hernandez, A Single Man	Unknown				
Jesus Portillo	Unknown				
Jetstream Oil and Gas Partners, LP	P.O. Box 471396	Fort Worth	TX	76147	9407111898765439678511
Jim Broughton and Belia Broughton, husband and wife	Unknown				
Jimmie Ray Childress and wife, Avelinda Childress	2110 Grayston Road	Carlsbad	NM	88220	9407111898765439678559
Jimmy Rue Worley	Unknown				
Joan Wells c/o Kurrain Wells	Unknown				
Joe Campbell	Unknown				
Joe Campbell, Personal Representative of the Estate of Barbara Campbell	Unknown				
Joe D Callaway and wife Elizabeth A Callaway	Unknown				
Joe D. Jenkins	Unknown				
Joe D. Jenkins, as separate property	Unknown				
Joe Hattie Lomax	222 Plum Street	Carlsbad	NM	88220	9407111898765439678566
Joe J. Florez	Unknown				
Joe Jenkins	Unknown				
Joe L. Florez, Jr.	4116 S Pat Garrett Rd.	Carlsbad	NM	88220	9407111898765439678528
Joe Mendez Jr. and Eliser Mendez, A/K/A Elicer G. Mendez, husband and wife	Unknown				
Joe N. Vasquez, Jr. and Elva Vasquez	Unknown				
Joe P. Castillo and wife, Mary L. Castillo	Unknown				
Joe Saunders (Estate of Flora Irene Parker, Deceased)	Unknown				
Joe V. Montoya	2301 Sage	Carlsbad	NM	88220	9407111898765439678597
Joe Willie Smith	4506 Colonial	Dallas	TX	75215	9407111898765439678542
Joey Catano c/o Yvonne Allensworth, Personal Representative of the Estate of Maria Christina Martinez, Deceased	Unknown				
John Andersen	122 Serenade Lane	Panama City Beach	FL	32413	9407111898765439678580
John B. Carroll and wife, Deborah L. Carroll	Unknown				
John B. McNelly, Jr.	Unknown				
John Boeglin	Unknown				
John Brazeal Estate of Wilson Brazeal, Deceased	P.O. Box 1322	Cloudcroft	NM	88317	9407111898765439678535
John D. Lanning	Unknown				
John Francis Fischer	5939 Hidden Mist	San Antonio	TX	78250	9407111898765439677217
John Lee Irving	3106 Desoto St.,	Houston	TX	79702	9407111898765439677255
John R. Pritchett	Unknown				



Exhibit A

Hollywood Star - PLC Commingle Application Service List					
Name	Address	City	State	Zip	Certified Mail
John Stanley Jacobo	Unknown				
John Wilson Brazeal Estate of Wilson Brazeal Deceased	1816 Jewel	Carlsbad	NM	88220	9407111898765439677262
John Zachariahs Grace	8033 West Sunset Blvd, 1004	Los Angeles	CA	90046	9407111898765439677200
John Zacharias Grace	8033 West Sunset Blvd, 1004	Los Angeles	CA	90046	9407111898765439677293
John Zacharias Grace sole and separate property	8033 West Sunset Blvd, 1004	Los Angeles	CA	90046	9407111898765439677231
John Zacharias Grace, as SSP	8033 West Sunset Blvd, 1004	Los Angeles	CA	90046	9407111898765439677286
Johnnie Hutson	Unknown				
Johnny Pierson Kocsmar	Unknown				
Johnny R. Corona and Flora A. Corona	709 Presidio Street	Carlsbad	NM	88220	9407111898765439677279
Jon D Ingram	8317 San Francisco Rd	Albuquerque	NM	87109	9407111898765439677811
Jose Alfredo and Maria Ortega	Unknown				
Jose Alonso Mendez Hinojos	Unknown				
Jose De Leon Macias	Unknown				
Jose L. Saucedo	Unknown				
Jose Luis Hernandez	413 Hamilton Place	Carlsbad	NM	88220	9407111898765439677859
Jose M. Bojorquez	Unknown				
Jose M. Rodriguez and Lupe Rodriguez, his wife	Unknown				
Jose Martinez, a/k/a Joe Martinez	Unknown				
Jose P. Castillo	Unknown				
Jose P. Navarrette Jr. and Helen Navarrette, as JTWROS	Unknown				
Jose Rogelis Jaquez	Unknown				
Jose V. Fuentes Jr.	501 Tampico St.	Carlsbad	NM	88220	9407111898765439677866
Joseph Boeglin	Unknown				
Joseph Lawrence Fischer	Unknown				
Joseph Mark Gregory	8905 Random Road	Fort Worth	TX	76179	9407111898765439677804
Joseph Michael Jacobo	Unknown				
Joseph Winston Kelly Estate	Unknown				
Josephine Lara Perales	1810 Elwood Ave	Pamona	CA	91763	9407111898765439677897
Josephine R. Lujan aka Josephina "Josie" Lujan	Unknown				
Joshua Calvert	Unknown				
Joshua David Contreras	Unknown				
Joshua L. Hernandez	8125 Dona Ana,	Las Cruces	NM	88007	9407111898765439677842
Joshua Timmons Estate of Flora Irene Parker, Deceased	7581 West 10th Street	Odessa	TX	79763	9407111898765439677880
Josie M. Lujan, aka Josephine E. Lujan, aka Josephina "Josie" Lujan	Unknown				
Jovita Jacobo Wallace	Unknown				
Jovonnie Duran	Unknown				
Joyce Wehmeyer	Unknown				
Juan B. Martinez	Unknown				
Juan Carlos DeSantiago	Unknown				
Juan F. Gomez	Unknown				
Juan S. Olivas	2312 Sage Street	Carlsbad	NM	88220	9407111898765439677835
Juana Leah Williams	708 Monterey Street	Carlsbad	NM	88220	9407111898765439677873
Juana Salcido Hunt	1001 Napier Way	Justin	TX	76247	9407111898765439677712
Juanita A Hemsath	1272 Lazy Lane	Clovis	NM	88101	9407111898765439677767
Juanita Aldaco, a single woman	2305 Iris St.	Carlsbad	NM	88220	9407111898765439677705
Juanita F. Jojola	Unknown				
Juanita H. Granger	1603 Hill Street	Carlsbad	NM	88220	9407111898765439677798
Judith O'Beime	Unknown				
Judith O'Beirne	Unknown				
Judy T. Fischer	1905 Michigan Ave,	Panama City	FL	32405	9407111898765439677743
Julia Lopez Anaya	1002 Pinion Ln	Carlsbad	NM	88220	9407111898765439677736
Julia Z. Williams	2611 Davis St.	Carlsbad	NM	88220	9407111898765439677774
Julia Z. Williams, a feme sole	2611 Davis St.	Carlsbad	NM	88220	9407111898765439677910
Julia Z. Williams, a widow	2611 Davis St.	Carlsbad	NM	88220	9407111898765439677958
Julian B. Martinez	Unknown				
Julie A. Silverman as Trustee of the Julie Ann Antweil Trust dated April 25 1976	4408 Canyon Court NE	Albuquerque	NM	87111	9407111898765439677927
Julie A. Silverman, as Trustee of the Julie Ann Antweil Trust UTA dated April 25 1975	4408 Canyon Court NE	Albuquerque	NM	87111	9407111898765439677996
Julio Rodriguez	Unknown				
JWD Resources, LLC	Unknown				



Exhibit A

Hollywood Star - PLC Commingle Application Service List					
Name	Address	City	State	Zip	Certified Mail
Karl Allen Melton	Unknown				
Kastleford Land Company, LLC	Unknown				
Kathy Castaneda	Unknown				
Kathy Marie Larez	Unknown				
Kaye Jean (Melton) Franks	Unknown				
Kelly Gene Hopkins	Unknown				
Kenneth Eugene Fischer	2423 Garden Avenue	Waverly	IA	50677	9407111898765439677941
Kerry Smith, as Personal Representative of the Estate of Brenda Smith, Deceased	Unknown				
Kevin Conlin	252100 Jake Street	Veneta	OR	97487	9407111898765439677989
Kevin Mark Smith	15334 Hendryx Ct.	Goddard	KS	67052	9407111898765439677934
Kevin R. Decker	PO Box 127	Freedom	WY	83120	9407111898765439677972
Kevin Tyler	Unknown				
Kevin W. Pollitt and wife, Chelsea M. Pollitt	Unknown				
Kevin W. Pollitt, a married man dealing in his SSP	Unknown				
Kim Ingram, Personal Representative of Estate of Hazel Ingram, deceased	Unknown				
Kimbell Knight Royalties, LLC	777 Taylor St., Suite 810	Fort Worth	TX	76102	9407111898765439677613
Krista Leigh Culberson	P.O. Box 244	Buckner	MO	64016	9407111898765439677651
Kristina Lunsford	Unknown				
Kristy Scherberger	826 Dartmoor Street N.	St. Petersburg	FL	33701	9407111898765439677668
KRTC Energy, LLC	Unknown				
Lakeview Christian Home of the Southwest	Unknown				
Lance Kaye Stuart Humphrey	275 Aikane Place	Kailua	HI	96234	9407111898765439677620
Lanita C. Williamson Family Living Trust, dated January 17, 2011	Unknown				
Larry M. Duran and Rosie C. Duran, his wife	Unknown				
Larry Martinez	Unknown				
Larry Williams	Unknown				
LaShawna Williams	Unknown				
Laskey C. Chatham	Unknown				
Laura Eva Hamlin	Unknown				
Laura Mijangos Kirk-Rapp and Steven Wayne Rapp, Co-Trustees of the Laura Mijangros-Rapp Revocable Trust	Unknown				
Laura Munoz Galindo	Unknown				
Laura Ruth Haynie	Unknown				
Lauren Lewis	Unknown				
Lawrence W. Hyland	Unknown				
Lazy J Bar Cane, LLC	P. O. Box 3660	Roswell	NM	88202	9407111898765439677606
Leonel Lopez Guerra	Unknown				
LeRoy Lopez	Unknown				
Leroy Marzett	Unknown				
Leroy Montano, SSP	Unknown				
Lesley D. Goad and Lonnie J. Goad as Joint Tenants with rights of survivorship	2862 Dees Circle	Sealy	TX	77474	9407111898765439677699
Lester Wells c/o Kurrain Wells	Unknown				
Leticia Robledo	Unknown				
Lewis Bergman	Unknown				
Lidia S. Hernandez	1283 Wood Ave.	Carlsbad	NM	88220	9407111898765439677644
Lillie Ophelia Greene	2014 Jasmine	Carlsbad	NM	88220	9407111898765439677682
Linda Fischer Matthews	Unknown				
Linda Jo Roberts	Unknown				
Linda P. Martinez	Unknown				
Linda P. Martinez, fka Linda Perez	Unknown				
Linda R. Madrid	Unknown				
Linda S. Perez, aka Linda Perez, aka Linda P. Martinez	Unknown				
Linda Steward Sanchez	Unknown				
Linda Wiggins	Unknown				
Lisa Anne Johnson	Unknown				
Lisa Hicks Campbell	Unknown				
Lisa Warzyniak	5955 West Almosta Ranch Road,	Prescott	AZ	86305	9407111898765439677675
Llano Natural Resources, LLC	4920 S. Loop 289, Suite 206	Lubbock	TX	79414	9407111898765439677118



Exhibit A

Hollywood Star - PLC Commingle Application Service List					
Name	Address	City	State	Zip	Certified Mail
Local Union No. 1245 United Brotherhood of Carpenters and Joiners of America, an unincorporated association	Unknown				
Loniell A. Jaquez	Unknown				
Lorena Calderon	Unknown				
Lorena Faye Hill	Unknown				
Lorena Faye Lunsford Hill	Unknown				
Lorene Faye Hutson	Unknown				
Lorenza H. Garcia	Unknown				
Loretta Fay Hayes	Unknown				
Loretta Irene F. Sughrue	PO Box 314	Carlsbad	TX	76934	9407111898765439677156
Lori Lee Lopez	Unknown				
Lorie A. Leyva	Unknown				
Lorina G. Navarrete	Unknown				
Louann Luginbill Reichling	Unknown				
Louis C. Garcia and Ermelinda Garcia	Unknown				
Louis C. Garcia and Ermelinda Q. Garcia	Unknown				
Louis Matta	Unknown				
Louis V. Matta and wife, Mary Helen V. Matta, as joint tenants	Unknown				
Lucia Aldas	809 Center Ave	Carlsbad	NM	88220	9407111898765439677163
Lucia O. Tovar and Pedro G. Tovar, wife and husband	2311 Algerita	Carlsbad	NM	88220	9407111898765439677125
Lucia O. Tovar and Pedro G. Tovar, wife and husband and as Joint Tenants	2311 Algerita	Carlsbad	NM	88220	9407111898765439677101
Lucinda Devereaux	1509 W. Stockwell St	Compton	CA	90222	9407111898765439677194
Luis Arturo De Leon Macias	2805 Carver St.	Carlsbad	NM	88220	9407111898765439677149
Lupe Rodriguez Tavares	Unknown				
Lupita Brooks	Unknown				
Luriline Washington, a single person	Unknown				
Lydia Hood	Unknown				
Lydia Salcido	206 Plum Street	Carlsbad	NM	88220	9407111898765439677187
Lynn Alvin Ballard	101 Nymeyer Rd.	Loving	NM	88256	9407111898765439677132
Lynn Barker	Unknown				
Mackinnon Dean Campbell	12885 St., Route F	Rolla	MO	65401	9407111898765439677170
Magdalena Garcia	2214 Algerita St.	Carlsbad	NM	88220	9407111898765439677316
Magnum Hunter Production, Inc.	6001 Deauville Blvd.	Midland	TX	79706	9407111898765439677354
Mamie R. King	4962 Scotia Avenue	Oakland	CA	94605	9407111898765439677361
Manuel C Anaya Jr and wife Julia L. Anaya	1002 Pinon LN	Carlsbad	NM	88220	9407111898765439677323
Manuel M. Carrasco	Unknown				
Manuel Martinez, Jr.	Unknown				
Manuel P. Juarez, SSP	Unknown				
Manuela Saldana	409 West Presidio	Carlsbad	NM	88220	9407111898765439677392
Marcella F. Ortiz	Unknown				
Marco Franco	137 Sunset Pl. SW,	Albuquerque	NM	87105	9407111898765439677347
Margaret E. Keeling Trust, Margaret E. Keeling Trustee	P.O. Box 27617	Tempe	AZ	85282	9407111898765439677385
Margaret G. Ruiz	Unknown				
Margaret Soto	Unknown				
Margie Hurd Anderson	222 N. Dixie, Apartment 150	Odessa	TX	79761	9407111898765439677330
Margo Born Sloan and Mark Alan Born, as JTWROS	Unknown				
Maria C. Trujillo	Unknown				
Maria Celia Gutierrez	Unknown				
Maria De Jesus Gonzales	Unknown				
Maria Jesus Rubio	Unknown				
Maria Magdalena Romero	Unknown				
Maria P. Martinez	313 Etter	Carlsbad	NM	88220	9407111898765439677378
Maria R. Corona	711 Presidio Street	Carlsbad	NM	88220	9407111898765439677019
Maria Ybarra Franco and Rogelio B. Ybarra, as Trustee	303 Montclair St.	Carlsbad	NM	88220	9407111898765439677064
Maribel Bojorquez	Unknown				
Maribel Rodriguez	Unknown				
Marie Celia Gutierrez	Unknown				
Marilla Denny and Rex Muncrief, as JTWROS	Unknown				
Marilyn Alexander Barnes	4800 Loma Zlvd NE	Albuquerque	NM	87110	9407111898765439677026



Exhibit A

Hollywood Star - PLC Commingle Application Service List					
Name	Address	City	State	Zip	Certified Mail
Marilyn Brazeal Estate of Wilson Brazeal, Deceased	1180 Paseo Juanita,	Sierra Vista	AZ	85635	9407111898765439677002
Mario Galindo Silva	Unknown				
Mario Stratton Munoz III (Estate of Danny Munoz and wife Eliza Munoz)	Unknown				
Marissa Stearns	Unknown				
Mark A. Munoz (Estate of Danny Munoz and wife Eliza Munoz)	Unknown				
Mark E. Salcido	Unknown				
Marla Kay Holder Parker Capps Whitten	P.O. Box 2626	Hobbs	NM	88241	9407111898765439677095
Marsha Benavidez	18927 E. Briargate Lane Apt 2A	Parker	CO	80134	9407111898765439677040
Marsha Benavidez Baldwin	18927 E. Briargate Lane Apt 2A	Parker	CO	80134	9407111898765439677033
Martha Caviness Tollet	2017 Fawnhallow Ct.	Arlington	TX	76001	9407111898765439677071
Martha Elizabeth Aguilera	Unknown				
Martha J. Pritchett	1051 CR 10	Tahoka	TX	79373	9407111898765439677415
Martha L. Lou Owen, Sole Trustee of The Jeanette Mort Henke Rev Living Trust	3641 Forest Edge Drive	Defiance	MO	63341	9407111898765439677453
Martin Bojorquez	2201 Sage St.	Carlsbad	NM	88220	9407111898765439677460
Martin Dorado and Rita Dorado, his wife	Unknown				
Martin Holt	Unknown				
Marvin C. Walker, as SSP	Unknown				
Marvin S. Jenkins	2121 N. E. Saratoga	Portland	OR	97211	9407111898765439677422
Mary Aldas Lopez	Unknown				
Mary Ann Hunter, Trustee of the Griesenauer Loving Trust, dated December 14 1990	2144 Talkington Drive	Flagstaff	AZ	86001	9407111898765439677408
Mary Ann Hunter, Trustee of the Griesenauer Dec 4 1990, as amended June 1, 2001	2144 Talkington Drive	Flagstaff	AZ	86001	9407111898765439677491
Mary Camille Hall	3812 Tailfeather	Round Rock	TX	78681	9407111898765439677446
Mary Elsie Marrs	Unknown				
Mary Frances Samora	Unknown				
Mary H. Lopez	706 Del Rio Street	Carlsbad	NM	88220	9407111898765439677439
Mary Helen Ruiz (Estate of Lino M. Rodriguez, Dec)	Unknown				
Mary Holder Stahle	30 Road 5359	Bloomfield	NM	87413	9407111898765439677477
Mary Ivy Hill Cooper, heirs and assigns	Unknown				
Mary Jane Salas	Unknown				
Mary Jo Jenkins	Unknown				
Mary Kathleen Hamilton	P. O. Box 1205	Kirtland	NM	87417	9407111898765439677514
Mary L. Johnson a/k/a Mary A. Johnson	Unknown				
Mary Patricia Hunt	342034 E. 830 Rd.	Tryon	OK	74875	9407111898765439677552
Mary Q. Aragon	610 Center Ave.	Carlsbad	NM	88220	9407111898765439677569
Mary Salcido Munoz (Estate of Danny Munoz and wife Eliza Munoz)	Unknown				
Mary Torres	5512 Kinvarra Ct.	Dublin	OH	43016	9407111898765439677521
Marylee Alaniz	Unknown				
Matilde Sarabia	Unknown				
Matthew Munoz (Estate of Danny Munoz and wife Eliza Munoz)	Unknown				
Mattie Taylor	33 Cloud	San Angelo	TX	76905	9407111898765439677507
Maurice Hawthorne Smith	3941 W. McFadden Avenue D	Santa Ana	CA	92704	9407111898765439677590
Maurine Alexander	Unknown				
May Dunsire Stepleton	Unknown				
McKean Properties Trust	Unknown				
McMullen Minerals II, LP	PO Box 470857	Fort Worth	TX	76147	9407111898765439677583
McMulliss Oil and Gas, Inc.	Unknown				
McMulliss Resources Co., Inc.	Unknown				
Melissa Calderon	Unknown				
Meliton Fierro, III	1203 N 10th Pl, Apt 1510	Renton	WA	98057	9407111898765439677576
Merdia B. Theragood and husband, Frankie L. Theragood, JTWROS	922 Jason	Carlsbad	NM	88220	9407111898765439676210
Merl S. Shrader Trust No. 1 July 1 1996	3349 S. St. Paul	Wichita	KS	67217	9407111898765439671505
Merl S. Shrader Trust No. 1, Jul 1 1996, Ronna K Ronald Dean Shrader, Co-Trustees	3349 S. St. Paul	Wichita	KS	67217	9407111898765439676258



Exhibit A

Hollywood Star - PLC Commingle Application Service List					
Name	Address	City	State	Zip	Certified Mail
Merland, Inc.	P.O. Box 548	Carlsbad	NM	88221	9407111898765439676265
Merrick Properties, LLC	Unknown				
Mewbourne Oil Company	500 W. Texas Ave Ste 1020	Midland	TX	79701	9407111898765439676227
Michael A. Cordova, Sr.	Unknown				
Michael Anthony Cordova and Rebecca D. Cordova, husband and wife	Unknown				
Michael Bart Connally	Unknown				
Michael Brazeal Estate of Wilson Brazeal, Deceased	5907 E Calle de la Tierra	Herefore	AZ	85615	9407111898765439676203
Michael D. Addy, a single person	Unknown				
Michael Grace	4638 Los Feliz Blvd, Apt. 4	Los Angeles	CA	90027	9407111898765439676241
Michael Grace, as SSP	4638 Los Feliz Blvd, Apt. 4	Los Angeles	CA	90027	9407111898765439676289
Michael Grace, III	Unknown				
Michael Grace, sole and separate property	4638 Los Feliz Blvd, Apt. 4	Los Angeles	CA	90027	9407111898765439676234
Michael Hicks	Unknown				
Michael Hugh Calvert, a/k/a Michael Calvert	Unknown				
Micheal Grace	4638 Los Feliz Blvd, Apt. 4	Los Angeles	CA	90027	9407111898765439676272
Micheal Grace, aka Michael Grace III	Unknown				
Michelle Lynn Hicks	810 N. Loara Street 203	Anaheim	CA	92801	9407111898765439676852
Miguel A. Garcia Jr. and wife, Hilda C. Garcia	Unknown				
Miguel C. Galindo, Jr. and Sylvian M. Galindo	Unknown				
Miguel Rodriguez	Unknown				
Mike Florez	Unknown				
Mike Florez, Trustee of the Matilda Florez Revocable Trust	Unknown				
Mike O'Neal	Unknown				
Milton Jordan, Jr.	416 Oakridge Ave.	Lubbock	TX	79416	9407111898765439676869
Minner L. Crockett	2705 Carver Street	Carlsbad	NM	88220	9407111898765439676821
Minnie Hensley, Lorraine Hensley, and Melinda Hoffman, as Joint Tenants	Unknown				
Mitchell Minerals, LLC	Unknown				
Monica Angela Aguilera	Unknown				
Monica Ann Nordman	810 White Drive,	Donora	PA	15033	9407111898765439676890
Monica Chavez	Unknown				
Monica P. Aguilar	Unknown				
Monsez Galindo, Jr.	Unknown				
Morris E. Schertz and Holly K. Schertz, husband and wife	Unknown				
Most Worshipful Prince Hall Grand Lodge, F. & A.M. of the State of New Mexico, Inc.	Unknown				
Mott Canyon Minerals MCM, LLC	Unknown				
MRC Permian Company	Unknown				
Mrs. Harold Boulton, nee Grace Elizabeth Clark	Unknown				
Myrl Jean Angell	1810 Avenida del Mundo 1401	Coronado	CA	92118	9407111898765439676845
Myron Cole Walker and Debra L. Walker, husband and wife, as JTWSOS	1120 Center Avenue	Carlsbad	NM	88220	9407111898765439676883
Nadine L. Briones	314 South Alameda St.,	Carlsbad	NM	88220	9407111898765439676838
Nancy Brazeal Estate of Wilson Brazeal, Deceased	5907 E Calle de la Tierra	Herefore	AZ	85615	9407111898765439676876
Nancy Gomez	702 North Mesa	Carlsbad	NM	88220	9407111898765439676715
Nancy L. Mancha	Unknown				
Nancy Rodriguez	Unknown				
Nantucket Resources Group, LC	P.O Box 2101	Midland	TX	79702	9407111898765439676753
Natalie Nelson	310 Rosedale Street	Carlsbad	NM	88220	9407111898765439676760
Nathan Martinez	Unknown				
Nathaniel J. Dorwart	5230 S 40th 76	Lincoln	NE	68516	9407111898765439676722
NAVARRETE, APOLONIO C & HORTENCIA	Unknown				
Neva Nell Crockett	2709 Davis Street	Carlsbad	NM	88220	9407111898765439676791
Neva Nell Crockett, surviving Joint Tenant of William Roy Crockett, Deceased	2709 Davis Street	Carlsbad	NM	88220	9407111898765439676746
New Mexico Veterans' Service Commission, as Guardian of the Estate of Freddie Lee Wells, Jr., Joan Wells and Lester Wells, as Minor Incompetents	Unknown				



Exhibit A

Hollywood Star - PLC Commingle Application Service List					
Name	Address	City	State	Zip	Certified Mail
Nickel River Royalties, LLC	P.O. Box 5896	Frisco	TX	75035	9407111898765439676784
NimTex Energy, LLC	Box 999	Farwell	TX	76210	9407111898765439676739
Nolan J. Reeves, Jr.	Unknown				
Norma Hicks Webb	1070 Heather Circle	Las Cruces	NM	88005	9407111898765439676777
Norma J. Barton	2120 Redbird Drive	Las Vegas	NV	89134	9407111898765439676913
Norma Navarrete Thompson	Unknown				
Nuevo Seis Limited Partnership	Unknown				
Nuevo Seis, Limited Partnership	Unknown				
Oatis Biggers	Unknown				
Odessa Grandstaff	Unknown				
Ofelia O. Avina	Unknown				
OGX Minerals II, LP	Unknown				
Olga V. Dominguez	Unknown				
Olivia O. Zuniga	708 W. Ortega St.	Carlsbad	NM	88220	9407111898765439676951
Omar Machuca Lazcano	Unknown				
Omar Machuca Lazcano and Geovana Betancourt, as Joint Tenants	Unknown				
Osby Vanell King	Unknown				
Oscar Rene Aguilera	Unknown				
Osvaldo Eliel Pizarro Moreno	Unknown				
Otilia Balderrama	Unknown				
Otilia Olivas	2312 Sage Street	Carlsbad	NM	88220	9407111898765439676968
Otilia R. Bonilla (Estate of Lino M. Rodriguez, Dec)	Unknown				
OXY USA WTP, LP	5 Greenway Plaza, Suite 110	Houston	TX	77046	9407111898765439676906
Oxy USA, Inc.	5 Greenway Plaza, Suite 110	Houston	TX	77046	9407111898765439676999
Pablo Gerardo Aguilera	Unknown				
Pam Cummings	Unknown				
Pam Jacobo Duran	Unknown				
Pamela Archibald	Unknown				
Pamela Davis	Unknown				
Pamela M. Davis, Heirs and Assigns	Unknown				
Pamela May Davis	Unknown				
Pamela Rae Cummings	P.O. Box 817	Panhandle	TX	79068	9407111898765439676982
Paschual A. Robertson	Unknown				
Pasqual Leos	Unknown				
Patricia A. Granger-Moore	Unknown				
Patricia Ann Armendariz	192 Murray Street 1	Newark	NJ	7114	9407111898765439676937
Patricia Ann Armendariz and Jaime Joe Negrete, CoTrustees of the Siblings Trust	192 Murray Street 1	Newark	NJ	7114	9407111898765439676975
Patricia Ann Morris	Unknown				
Patricia B. Martinez	Unknown				
Patricia B. Martinez and Roland Martinez, Joint Tenants	Unknown				
Patricia Carnero	1509 West Stevens Street	Carlsbad	NM	88220	9407111898765439676616
Patricia Gae Stamps	Unknown				
Patricia Galindo	Unknown				
Patricia H. Munoz (Estate of Danny Munoz and wife Eliza Munoz)	Unknown				
Patricia K. Krakauskas	Unknown				
Patricia Larez (Estate of Flora Irene Parker, Deceased)	Unknown				
Patricia Meade	Unknown				
Patricia Stamps	P.O. Box 249	Panhandle	TX	79068	9407111898765439676661
Patricio Martinez	Unknown				
Patricio Martinez, Heirs and Assigns	Unknown				
Patrick Duroseau	Unknown				
Patrick Stearns	2501 W. Missouri Street	Carlsbad	NM	88220	9407111898765439676609
Patrick Stearns, a married man dealing in his sole and separate property	2501 W. Missouri Street	Carlsbad	NM	88220	9407111898765439676692
Paul Connell	319 Hopewell Rd.	Bradyville	TN	37026	9407111898765439676647
Pauline Martinez Rodriguez	Unknown				
PBC Resources, LLC	Unknown				
PDIII Exploration, Ltd.	Unknown				



Exhibit A

Hollywood Star - PLC Commingle Application Service List					
Name	Address	City	State	Zip	Certified Mail
Pedro C. Trujillo, Sr., a married man					
Dawn G. Trujillo, a married woman	Unknown				
Pegasus Resources II, LLC	PO Box 470698	Fort Worth	TX	76147	9407111898765439676685
Pegasus Resources III, LLC	PO Box 470698	Fort Worth	TX	76147	9407111898765439676630
Peggy Joyce Moore	Unknown				
Perla G. Martinez	2805 Carver St.	Carlsbad	NM	88220	9407111898765439676678
Perla Martinez	Unknown				
Perla Martinez c/o Priscilla G. Martinez, Personal Representative of the Estate of Profirio D. Martinez, Deceased	Unknown				
Permian Development, LLC	PO Box 136879	Fort Worth	TX	76136	9407111898765439676111
Permian Resources Operating, LLC	300 N. Marienfeld St., Suite 100	Midland	TX	79701	9407111898765439676159
Permico Royalties, LLC	Unknown				
Perry Lee Bracken and Bertha Lee Bracken, husband and wife	Unknown				
Pete Longoria and A. Dominic Longoria, as Joint Tenants	303 Moore Drive	Carlsbad	NM	88220	9407111898765439676166
Petra Lara Martinez	Unknown				
Petroleo, LLC	Unknown				
Petroleum Realty Company, Inc.	Unknown				
Phillip Carl Boeglin	Unknown				
Phillip W. Runnels	214 Peachtree Street	Carlsbad	NM	88220	9407111898765439676128
Phyllis A. Carter	Unknown				
Phyllis Carter	Unknown				
Phyllis Gomez	407 West Wildy Street	Roswell	NM	88203	9407111898765439676104
Pilgrim Rest Baptist Church	502 N. Alameda	Carlsbad	NM	88220	9407111898765439676197
Policarpo B. Garcia and Maria D. Garcia, Joint Tenants	Unknown				
Porfirio D. Martinez, Jr. c/o Priscilla G. Martinez, Personal Representative of the Estate of Profirio D. Martinez, Deceased	Unknown				
Porfirio Martinez, Jr.	Unknown				
Porfirio Martinez, Jr., and wife, Grace A. Martinez	Unknown				
Post Oak Royalty, LLC	Unknown				
Prescilla B. Melendrez	Unknown				
Priscilla G. Martinez	Unknown				
Priscilla G. Martinez, Personal Representative of the Estate of Profirio D. Martinez, Deceased	Unknown				
Priscilla Martinez	Unknown				
Priscilla Ramirez	614 Monterry St.	Carlsbad	NM	88220	9407111898765439676142
Priscilla Rodriguez (Estate of Lino M. Rodriguez, Dec)	Unknown				
Prudence Nelson	Unknown				
Queen Ventures, Inc.	Unknown				
Rachel E. Rostro	Unknown				
Rachel H. Hernandez	Unknown				
Ralph Anaya	Unknown				
Ramon Subia	Unknown				
Ramona Martinez Yturralde	Unknown				
Ramona Yturralde	Unknown				
Randall Jenkins Jr	Unknown				
Randall Jenkins, Jr	Unknown				
Raquel Gonzales	2214 Algerita St.	Carlsbad	NM	88220	9407111898765439676180
Raul Rodriguez, Sr. and wife, Cleo C. Rodriguez	708 Center Ave	Carlsbad	NM	88220	9407111898765439676135
Ray Alan Ballard	PO Box 2	Malaga	NM	88263	9407111898765439676319
Ray J. Ortiz and wife, Alice Ortiz	2312 Wildflower St	Carlsbad	NM	88220	9407111898765439676364
Raymond Cardona Negrete	7330 South Sorrel Lane	Tuscon	AZ	85746	9407111898765439676302
Raynoldo Montejano and wife, Isabel Montejano	Unknown				
Rebecca I. Bustamante, a single person	Unknown				
Rebecca O. McIntire, an unmarried woman, fka Rebecca M. Soto	Unknown				
Rebecca R. Corrales	Unknown				
Red River Energy Partners II, LLC	P.O. Box 1149	Covington	LA	70434	9407111898765439676340
Regina R. Rojas	Unknown				



Exhibit A

Hollywood Star - PLC Commingle Application Service List					
Name	Address	City	State	Zip	Certified Mail
Regina Rodriguez	509 South Guadalupe Street	Carlsbad	NM	88220	9407111898765439676371
Renee Meade	Unknown				
Reverse Mortgage Solutions, Inc.	14405 Walters Road, Suite 200	Houston	TX	77014	9407111898765439676029
Rhonda Kay Hicks, a/k/a Rhonda Darcy	Unknown				
Ricardo O. Hernandez and wife, Grace V. Hernandez	Unknown				
Ricardo R. Lopez	Unknown				
Ricardo R. Venegas	506 Laredo St.	Carlsbad	NM	88220	9407111898765439676043
Ricardo Ramirez	Unknown				
Rice Memorial C. M. E. Church	Unknown				
Rice Memorial Christian Methodist Episcopal Church	Unknown				
Rice Memorial Foundation, Inc.	Unknown				
Richard Alan Sosa	504 Presido Street	Carlsbad	NM	88220	9407111898765439676074
Richard Dale Gilger, Jr. and Mary Lynne Gilger Revocable Trust, August 24 2021	114 Sagestone Ct.	Montgomery	TX	77316	9407111898765439676425
Richard Fierro, as Joint Tenant	315 N. Voluntario St.	Santa Barbara	CA	93103	9407111898765439676449
Richard Hernandez	Unknown				
Richard L. Granger	Unknown				
Richard Rodriguez, Jr.	Unknown				
Richard V. Lunsford	Unknown				
Rita Garcia Dorado and Martin Dorado	Unknown				
RMI Properties, LLC	P. O. Box 158	Carlsbad	NM	88221	9407111898765439676470
RoadRunner Royalty, LLC	Unknown				
Robert C. Perry and wife, Mary Alice Perry JTWROS	PO Box 671	Artesia	NM	88210	9407111898765439676562
Robert Fischer	3407 Daniel Dr.	Arlington	TX	76014	9407111898765439676548
Robert Joe Rodriguez, Jr. (Estate of Lino M. Rodriguez, Dec)	Unknown				
Robert L. Cummings	Unknown				
Robert L. Osborne and Doris M. Osborne, husband and wife, as joint tenants	Unknown				
Robert Lee Granger, a married man dealing in his sole and separate property	Unknown				
Robert Lee Osborn, Jr. and Heather M. Walker, Joint Tenants	1905 Wheeler	Carlsbad	NM	88220	9407111898765439671215
Robert P. Castillo	Unknown				
Robert P. Morton	Unknown				
Robert R. Calhoun, Jr. as Successor Trustee of the Calhoun Family Trust, dated August 4 2005	7551 Weatherly Lane	Canyon	TX	79015	9407111898765439671260
Robert R. Galindo	P. O. Box 2393	Carlsbad	NM	88221	9407111898765439671208
Robert T. Madrid and wife, Rosaline Madrid	Unknown				
Robert Wayne Davy	Unknown				
Roberto Lopez	Unknown				
Roberto Olivas	2312 Sage Street	Carlsbad	NM	88220	9407111898765439671284
Roberto P. Castillo	Unknown				
Robin J. Eddy, Trustee of the Josephine Tracy Eddy Revocable Trust, dated December 16, 1977	Unknown				
Robin Milavec	Unknown				
Rodney Lynn Reese	Unknown				
Rodolfo Sanchez and Corine Sanchez	Unknown				
Rodrigo Alberto Aguilera	Unknown				
Rogelio B. Ybarra, Sr. and Felician Ybarra	Unknown				
Roger L. Shull	1297 E. Wood Ave.	Carlsbad	NM	88220	9407111898765439671277
Ronald Carl Mozer	25 Colonial Drive,	Monessen	PA	15062	9407111898765439671857
Ronald David Fischer	82-773 Kamakani St.	Hawaii	HI	96704	9407111898765439671826
Ronald Dean Shrader, as Trustee of the Merl S. Shrader Trust No. 1, July 1, 1996	3349 S. St. Paul	Wichita	KS	67217	9407111898765439671895
Ronald Dean Shrader, Trustee of the Merl S Shrader Trust No 1 July 1996 Supp Dec 1998	3349 S. St. Paul	Wichita	KS	67217	9407111898765439671888
Ronald Terry May	2163 Lima Loop 2-213	Laredo	TX	78045	9407111898765439671710



Exhibit A

Hollywood Star - PLC Commingle Application Service List					
Name	Address	City	State	Zip	Certified Mail
Rosa C. Hernandez	2801 Carver St.	Carlsbad	NM	88220	9407111898765439671765
Rosa M Fierro	Unknown				
Rosalinda Dominguez Martinez	Unknown				
Rosalyn G. Hall, aka Rosalyn Gay Hall	Unknown				
Rosalyn Gay Hall	Unknown				
Rose Ann Gibson	423 Pecos River Drive	Carlsbad	NM	88220	9407111898765439671703
Rosella Ragsdale and husband, Eddy Joe Ragsdale as JTWROS	Unknown				
Rosella Ragsdale, as separate property	Unknown				
Rosemary Ramirez, as Joint Tenants	Unknown				
Rosie C. Duran	220 Peachtree St	Carlsbad	NM	88220	9407111898765439671789
Rosie Ortiz, a/k/a Rosie Castillo	Unknown				
Ross Duncan Properties, LLC	P. O. Box 647	Artesia	NM	88211	9407111898765439671772
Rowan Family Minerals, LLC	P. O. Box 109	Andrews	TX	79714	9407111898765439671956
Roy D. Smith, a single man	Unknown				
Roy G. Barton, Jr.	2120 Redbird Drive	Las Vegas	NV	89134	9407111898765439671901
RREP Royalties II, LLC	Unknown				
Ruben Barraza and Sylvia Barraza	2414 Dora Avenue NW	Albuquerque	NM	87104	9407111898765439671949
Ruben Rodriguez	Unknown				
Rudolfo Florez Rodriguez, a/k/a Rudy F. Rodriguez	Unknown				
Ruth Daniels Roberts	P. O. Box 6268	Austin	TX	75701	9407111898765439671932
Ruth Kober	P. O. Box 3022	Galveston	TX	77552	9407111898765439671611
Ruth Oellerman Metz	14616 Botkins Rd.	Botkins	OH	45306	9407111898765439671666
Ruthie Young	705 Tampico St	Carlsbad	NM	88220	9407111898765439671604
Ryan Tyler	Unknown				
Sabina Acosta	Unknown				
Salvador C. Anaya, Jr.	Unknown				
Salvador C. Anaya, Sr.	Unknown				
Sam E. Perry Jr. c/o Robert C. Perry	Unknown				
Sam Irving	3106 Desoto St.,	Houston	TX	79702	9407111898765439671642
Sam Porras and wife, Grace Porras	Unknown				
Sam Robertson	Unknown				
Samantha Eads	Unknown				
Sammy Sosa, heirs and assigns	Unknown				
Samuel A. and Delma Garcia	201 W. Gold Ave.	Hobbs	NM	88240	9407111898765439671673
Samuel C. Stoia	P.O. Box 888	Key Largo	FL	33037	9407111898765439671154
Samuel H. Soto Jr.	Unknown				
Samuel Munoz					
(Estate of Danny Munoz and wife Eliza Munoz)	Unknown				
Samulle Escareno, a/k/a Samuel Escareno	Unknown				
Sandra N. Montañez, as separate property	Unknown				
Sandra Ramos	Unknown				
Sandy Creek Resources, LLC	Unknown				
Santa Fe Natural Resources, Inc.	Unknown				
Santiago Vela, Life Estate	703 West Presidio Street	Carlsbad	NM	88220	9407111898765439671123
Santo Royalty Company, LLC	Unknown				
Sarah Fischer Carroll	Unknown				
Sarvis Permian Land Fund I, LLC	3900 S. Wadsworth Blvd., Suite 555	Lakewood	CO	80235	9407111898765439671192
Sarvis Rockmont Permian Land Fund I, LLC	3900 S. Wadsworth Blvd., Suite 555	Lakewood	CO	80235	9407111898765439671185
SEA 2015, LLC	2420 Springer Drive, 200	Norman	OK	73069	9407111898765439671178
Sean S. Ramirez	1011 Espejo St. NE	Albuquerque	NM	87112	9407111898765439671352
Secundino L Lara and Maria Lara, his wife	Unknown				
Senona M. Nieto	Unknown				
Senona Martinez Nieto	Unknown				
Shane D Blaine	Unknown				
Sharee Lunsford	Unknown				
Sharon R. Carman	P. O. Box 400	Scottsdale	AZ	85252	9407111898765439671369
Shawn A. Judah and Terri J. Judah	Unknown				
Shawn Malcolm Mitchell Estate of Flora Irene Parker, Deceased	1089 N. Canal St	Carlsbad	NM	88220	9407111898765439671321
Shelbie R. Munoz					
(Estate of Danny Munoz and wife Eliza Munoz)	Unknown				



Exhibit A

Hollywood Star - PLC Commingle Application Service List					
Name	Address	City	State	Zip	Certified Mail
Shelly Connally	Unknown				
Sherri Ann Elliott	Unknown				
Sherry Harper-Woolf	103 S. Walnut Street	Carlsbad	NM	88220	9407111898765439671307
Sherry Laine Harper-Woolf	103 S. Walnut Street	Carlsbad	NM	88220	9407111898765439671390
Shirley Ann Reeves	Unknown				
Shirley Ballard Talbot	269 Higby Hole Rd.	Loving	NM	88256	9407111898765439671345
Shirley Reynolds	705 Tampico St	Carlsbad	NM	88220	9407111898765439671383
Shrader Enterprises, LP	3349 S. St. Paul	Wichita	KS	67217	9407111898765439671338
Skeen Farms and Ranches, LLC	Unknown				
Sol Rodriguez	Unknown				
Soraya Smith	Unknown				
Speyside Resources, LLC	Unknown				
St. Edward Catholic School	205 N. Guadalupe	Carlsbad	NM	88220	9407111898765439671376
Stacy Patrick	216 Charnomy Place	Sterling	CO	80751	9407111898765439671017
Stanford Jones	Unknown				
Stephen Glenn Hopkins	Unknown				
Steve Lee Cooper	Unknown				
Steve Woody	Unknown				
Steven Wayne Yankovich	930 South Van Buren Ave.,	Tucson	AZ	95711	9407111898765439671055
Storme Dorenkamp	26 Road 2620	Aztec	NM	87410	9407111898765439671062
Sue Osborn Powell	899 Hedgewood Drive	Georgetown	TX	78620	9407111898765439671024
Sue Osborn Powell	899 Hedgewood Drive	Georgetown	TX	78620	9407111898765439671093
Suncrest Resources, LLC	Unknown				
Susan Claire Foltz	Unknown				
Susan D. Briggs and Billy Wayne Patman, Co-Trustees of The Betty Jean Patman 2004 Revocable Trust	Unknown				
Suzanne B. Koch	Unknown				
Suzanne Marie Beasley	Unknown				
Sylvia Florez Ann	Unknown				
Sylvia Marie Montano	Unknown				
Sylvia S. and Ricky M. Lujan	Unknown				
Tailfeather Energy LLC	P. O. Box 570252	Houston	TX	77257	9407111898765439671086
Tailfeather Energy, LLC	P. O. Box 570252	Houston	TX	77257	9407111898765439671031
Tamala Roberson Jones (Estate of Flora Irene Parker, Deceased)	Unknown				
Tamara Shull	1524 Redwood Loop	Carlsbad	NM	88220	9407111898765439671079
Tanis King Starck	1517 San Miguel Ave.	Spring Valley	CA	91977	9407111898765439671413
Teofilo Gonzales, Jr., and Rosa Gonzales Armendarez, as Joint Tenants	Unknown				
Terrance P. McGonagill, single	1114 Alvarado St	Carlsbad	NM	88220	9407111898765439671451
Terrie Jo Smead	Unknown				
Terry Adame Fomby	Unknown				
Terry Michele Stanley Tuttle	39 Old Camp Lane	Coscob	CT	6807	9407111898765439671468
Terry Smith	Unknown				
The Allar Company	Unknown				
The Baptist Convention of New Mexico	Unknown				
The City of Carlsbad	PO Box 1569	Carlsbad	NM	88221	9407111898765439671406
The City of Carlsbad, New Mexico	PO Box 1569	Carlsbad	NM	88221	9407111898765439671482
The DJS Trust	Unknown				
The Eastland Oil Company	Unknown				
The Estate of Aline A. Kinsey	Unknown				
The Estate of Aubrey Eldon Lewis, Deceased	RR2 Box 257	Goldthwaite	TX	76844	9407111898765439671437
The Estate of B.V. Ballard Jr., Deceased	Unknown				
The Estate of Charles Richard Boeglin, Deceased	Unknown				
The Estate of Clarence and Vervina Smith, husband and wife, deceased	Unknown				
The Estate of Dorothy Metalka, Deceased	Unknown				
The Estate of Emmitt M. Smith, deceased	Unknown				
The Estate of Franklin Eaves Little, Deceased	Unknown				
The Estate of Gene Avery Kinsey	Unknown				
The Estate of Guadalupe C. Duran, deceased	Unknown				
The Estate of Henry Howard Grandi, Deceased	Unknown				



Exhibit A

Hollywood Star - PLC Commingle Application Service List					
Name	Address	City	State	Zip	Certified Mail
The Estate of Ida Belle Mason	Unknown				
The Estate of James Oliver Woods, Dec'd c/o Glenel Woods	Unknown				
The Estate of James Weldon, Deceased	Unknown				
The Estate of Jean Harkness, Deceased	Unknown				
The Estate of John R. Jones, Deceased	Unknown				
The Estate of Luis G. Negrete, Deceased	2100 Lincoln Avenue	Los Angeles	CA	90670	9407111898765439671475
The Estate of Mamie R. Patterson, Deceased	Unknown				
The Estate of Margie Faye Croley	Unknown				
The Estate of Mary Ann Melton, Deceased	Unknown				
The Estate of May D. Stepleton, Deceased	Unknown				
The Estate of Mildred Monk, Deceased	Unknown				
The Estate of Opal Marie Benz Funk	Unknown				
The Estate of Ralph Calvani, Deceased	Unknown				
The Estate of Richard Weldon, Deceased	Unknown				
The Estate of Robert Joseph Boeglin, Deceased	Unknown				
The Estate of Rosalinda Fierro aka Linda Fierro, deceased	Unknown				
The Estate of Tony D. Lujan (aka Antonio D. Lujan), Deceased	Unknown				
The Estate of William A. Wheeler, Jr., Deceased	Unknown				
The Estate of William Anthony Boeglin, Deceased	Unknown				
The Frank C. and Victoria A. Romero Revocable Trust, dated June 19, 2014	Unknown				
The Heirs and Devises of Ethal Dorothy Morries, Patricia Kay Knapp, as Personal Representative	Unknown				
The Heirs and Devises of William D. Meiers	Unknown				
The Heirs and/or Devises of Glenn C. Thomas and Helen M. Thomas	Unknown				
The Heirs and/or Devises of Venturo Fino and Eulalia Fino, both deceased	Unknown				
The Heirs of Frank H. Ramirez, Deceased and Margaret Gomez Ramirez, Deceased	Unknown				
The Heirs of the Estate of Louis Vigil and Celia Chacon Vigil, husband and wife, both deceased	Unknown				
Thelma L. Ramsey	711 N. Happy Valley Rd	Carlsbad	NM	88220	9407111898765439671598
Thomas C. Martinez c/o Yvonne Allensworth, Personal Representative of the Estate of Maria Christina Martinez, Deceased	Unknown				
Thomas Glen Tidwell	Unknown				
Thomas Grosvenor Cargill	PO Box 2244	Roswell	NM	88202	9407111898765439671543
Thomas Jacob Negrete	2424 Avenue B	Carlsbad	NM	88220	9407111898765439671581
Thomas L. Fischer	1442 E. Harmony	Mesa	AZ	85204	9407111898765439671536
Thomas Lunsford	Unknown				
Thomas R. Fischer	1442 E. Harmony	Mesa	AZ	85204	9407111898765439699219
Thornton Properties, LLC	Unknown				
Tiffany Munoz (Estate of Danny Munoz and wife Eliza Munoz)	Unknown				
Timothy Bowden	Unknown				
Timothy C. Stephens	Unknown				
Timothy Farr	Unknown				
Tina M. Garcia	Unknown				
Toby R. Irving aka Tobie Irving Jr.	3619 Ridge Line Dr.,	San Bernadino	CA	92407	9407111898765439699257
Tom Benavidez, a/k/a Tom Benavides	Unknown				
Tomas B. Martinez	Unknown				
Tomas T. Rojas	Unknown				
Tomasa Fierro, a widow	Unknown				
Tommy Martinez	Unknown				
Tommy Southwick	Unknown				
Tony Dominguez and Diane Dominguez, his wife	Unknown				
Tony Lujan and Josie Lujan	Unknown				
Tony Wayne Bowden	Unknown				

**Exhibit A**

Hollywood Star - PLC Commingle Application Service List					
Name	Address	City	State	Zip	Certified Mail
Tori Fernandez	508 Southern Sky St.	Carlsbad	NM	88220	9407111898765439699226
Totals:	Unknown				
Traci E. Lunsford Theis	Unknown				
Tracy Wise	14765 Highway 14	Sterling	CO	80751	9407111898765439699202
Trinidad Trina Guadalupe Martinez	211 Permian Dr.	Hobbs	NM	88240	9407111898765439699295
Tularosa Mineral Company, LLC	P.O. Box 471349	Fort Worth	TX	76147	9407111898765439699288
U.S. Energy Development Corporation	601 E. Exchange, Ste. 100	Fort Worth	TX	76164	9407111898765439699233
Unknown heirs and Devises of John M. Morrison, Deceased	Unknown				
Unknown heirs and Devises Stacy O. Morrison, Deceased	Unknown				
Unknown Heirs and successors in interest of Maria Enriqueta Galindo Parraz, deceased, and Elisco Parraz	Unknown				
Valerie Gonzales Hernandez	Unknown				
Valerie Whitmarsh Estate of Flora Irene Parker, Deceased	1062 Pine Ridge St	Elizabeth	CO	80107	9407111898765439699271
Vance Allen Taylor	2009 McKinley	Carlsbad	NM	88220	9407111898765439699813
Vanessa M. Doporto	Unknown				
Vanessa Munoz Armendarez	Unknown				
Vanessa Renee Hernandez	110 S. 19th Street	Carlsbad	NM	88220	9407111898765439699868
Velma J. Burns	Unknown				
Velma J. Vigil	Unknown				
Viktor Rey Rodriguez, by Tori Fernandez, Court Appointed Representative	319 Peachtree St.	Carlsbad	NM	88220	9407111898765439699820
Vince Holdings, LLC	6609 Toledo Avenue, Suite 2	Lubbock	TX	79414	9407111898765439699806
Vincent P. Hyland and Deborah Hyland, husband and wife	Unknown				
Viola Munoz Gutierrez	Unknown				
Virginia Pinckert	Unknown				
Virginia Rodriguez	Unknown				
Virginia S. Carrasco	Unknown				
Visente S. Perez, Jr. and Jose M. Perez	Unknown				
Vivian A. Valdez	Unknown				
Vivian Geraldine Burrhus	141 La Salle Rd.	Bullard	TX	75757	9407111898765439699899
VJM South Properties LLC, a Wisconsin LLC, Andrew Meets, Owner	Unknown				
W. W. Jordan	Unknown				
Wanda M. Hensley	1308 Beta	Carlsbad	NM	88220	9407111898765439699882
Warren D. Bounds Revocable Trust	Unknown				
Wayne A. Bissett	Unknown				
Wayne Brazeal Estate of Wilson Brazeal Deceased	P.O. Box 1838	Carlsbad	NM	88221	9407111898765439699837
Wayne O. Lunsford	414 Kollen Court	Los Alamos	NM	87544	9407111898765439699714
WBA Resources, Ltd.	Unknown				
Wesley Keith Roberts	418 Forest Hills Drive	League City	TX	77573	9407111898765439699752
Westall Oil and Gas, LLC	P.O. Box 4	Loco Hills	MN	88255	9407111898765439699769
Western Commerce Bank	Unknown				
Western Commerce Bank, a New Mexico Banking Corporation	Unknown				
Wilam F. Duran	Unknown				
Wildhorse Interest, LLC	218 N. Main St., Suite C	Midland	TX	79701	9407111898765439699721
Willard Bland	Unknown				
William Carroll Williams, as separate property	Unknown				
William D. Ingram, Jr.	Unknown				
William N. Holder	8740 W Eagle Lake Road	Peotone	IL	60468	9407111898765439699707
William Niel Holder	8740 W Eagle Lake Road	Peotone	IL	60468	9407111898765439699745
William Scott Howard	Unknown				
William W. Worley, Jr.	Unknown				
Williams B. Hicks	810 N. Loara Street 203	Anaheim	CA	92801	9407111898765439699738
Williamson Enterprises	Unknown				
Willie James McCraw and Christine McCraw, his wife	Unknown				
Willie James McCraw, Individually and as Executor of the Estate of Bessie Mae Tyler, Deceased	Unknown				



Exhibit A

Hollywood Star - PLC Commingle Application Service List					
Name	Address	City	State	Zip	Certified Mail
Willie Lee Jones, as Personal Representative of the Last Will and Testament of Earl Lee Jones, deceased	Unknown				
Willie Terrence King	Unknown				
Wilma Hernandez Smith	Unknown				
Winston Grace	4940 NW 65th Avenue	Lauderhill	FL	33319	9407111898765439699776
Winston Grace	4940 NW 65th Avenue	Lauderhill	FL	33319	9407111898765439699950
Winston Grace, as SSP	4940 NW 65th Avenue	Lauderhill	FL	33319	9407111898765439699967
Winston Grace, sole and separate property	4940 NW 65th Avenue	Lauderhill	FL	33319	9407111898765439699929
Woodrow W. Irving, Jr	Unknown				
Woodrow W. Irving, Jr.	Unknown				
Worth Lee Doss	Unknown				
WRH I, LP	Unknown				
Xplor Resources, LLC	1104 N. Shore	Carlsbad	NM	88220	9407111898765439699905
XPLOR Resources, LLC	Unknown				
Ycela R. Sosa	Unknown				
Yolanda Boulos	Unknown				
Yolanda Saiz Pennington	Unknown				
Yolanda Subia Roybal	Unknown				
Yveta J. King	Unknown				
Yvette M. Devereaux	Unknown				
Yvonne Allensworth, Personal Representative of the Estate of Maria Christina Martinez, Deceased	Unknown				
Yvonne Sumner	9732 Pyramid Highway 197	Sparks	NV	89441	9407111898765439699998
Zane E. Smith, Jr., Deceased, successor under court order in Probate Proceedings for Jewell S. Smith, Deceased	Unknown				
Zeffie H. Pirtle, surviving spouse of decedent John Quincy Pirtle	Unknown				
Zeke Hernandez and Irma Hernandez Revocable Trust, established on July 18, 2013	Unknown				
Zelma Rhoten	2901 Aspen Leaf Court	Rio Rancho	NM	87124	9407111898765439699943
Paloma Permian AssetCo., LLC (AMI)	1100 Louisiana, Suite 5100	Houston	TX	77002	NA
Paloma Permian AssetCo., LLC (FARM)	1100 Louisiana, Suite 5100	Houston	TX	77002	NA
Paloma Permian AssetCo., LLC (FP)	1100 Louisiana, Suite 5100	Houston	TX	77002	NA
Paloma Permian AssetCo., LLC (na)	1100 Louisiana, Suite 5100	Houston	TX	77002	NA
Paloma Permian RoyaltyCo, LLC	1100 Louisiana, Suite 5100	Houston	TX	77002	NA
Paloma Permian RoyaltyCo., LLC	1100 Louisiana, Suite 5100	Houston	TX	77002	NA

**STATE OF NEW MEXICO
ENERGY, MINERALS AND NATURAL RESOURCES DEPARTMENT
OIL CONSERVATION DIVISION**

**IN THE MATTER OF APPLICATION FOR
COMPULSORY POOLING SUBMITTED BY
AEP II OPERATING, LLC**

**CASE NO. 25166
ORDER NO. R-23961**

ORDER

The Director of the New Mexico Oil Conservation Division (“OCD”), having heard this matter through a Hearing Examiner on March 4, 2025, and after considering the testimony, evidence, and recommendation of the Hearing and Technical Examiners, issues the following Order.

FINDINGS OF FACT

1. AEP II Operating, LLC (“Applicant”) submitted an application to compulsory pool the uncommitted oil and gas interests within the spacing unit (“Unit”) described in Exhibit A on October 8, 2024, in Case No. 24944.
2. Applicant submitted an amended application (“Application”) to compulsory pool the uncommitted oil and gas interests within the Unit on January 14, 2025. The Application was amended to request that Paloma Permian AssetCo, LLC (“Paloma”) be designated as the operator of the Unit.
3. Case No. 24944 was dismissed under Order No. R-23668 issued on January 28, 2025.
4. Applicant will dedicate the well(s) described in Exhibit A (“Well(s)”) to the Unit.
5. Applicant proposes the supervision and risk charges for the Well(s) described in Exhibit A.
6. Applicant identified the owners of uncommitted interests in oil and gas minerals in the Unit and provided evidence that notice was given.
7. The Application was heard by the Hearing Examiner on the date specified above, during which Applicant presented evidence through affidavits in support of the Application.
8. Covenant Hercules, LLC, Christian Capstone, LLC, Crusader Royalties, LLC, Chief Capital II, LLC, and American Energy Resources, LLC (“AER”) filed motions to dismiss Case No. 25166. Each motion was denied during the hearing (TR pg. 19 and 39).

9. AER objected to the hearing proceeding by affidavit on January 29, 2025. AER did not present a case in chief or cross examine Applicant's witnesses. AER is the operator of record for the Saik No. 1 well (API No. 30-015-20971) which is in the Northwest quarter of the Northeast quarter of Section 17 in Township 22 South and Range 27 East and is reported to be completed in the Wolfcamp formation ("Saik Well"). At hearing, Applicant presented evidence in the form of affidavits and sworn expert testimony as to whether AER has an interest in the Unit.
 - a. Applicant provided a summary of ownership in the Unit that does not include an interest owned by AER.
 - b. Applicant asserts that AER believes it has interest in the Unit due to its involvement with the Saik Well. Applicant testified that AER does not own wellbore or leaseholder rights in the Unit (TR pg. 92-93).
 - c. Applicant testified that AER does not have an interest in the Unit (TR pg. 93).
10. Warren and Lillie Anderson ("Andersons") objected to the hearing proceeding by affidavit on or about February 11, 2025. In their objection, Andersons stated that Applicant negotiated in bad faith. At hearing, Applicant's expert submitted an affidavit that it negotiated in good faith as follows:
 - a. Applicant was in regular communication with Andersons:
 - i. On August 21, 2024, well proposals were sent.
 - ii. On September 30, 2024, discussions regarding interest and potentially leasing occurred.
 - iii. Between September 2024 and October 8, 2024, ongoing discussions to reach an agreement occurred.
 - b. Andersons own 0.275482 acres of unleased mineral interest in the Unit.
 - c. Applicant offered to lease Andersons' unleased mineral interest for \$3,000 per acre and 25% royalty for a 3-year lease with an option to extend the lease for an additional 2 years for \$3,000 per acre.
 - d. Applicant testified that its lease offer to Andersons was above and beyond fair market value.
 - e. Andersons offered to allow Applicant to lease Anderson's unleased mineral interest for \$12,000 per acre and 50% royalty with an additional payment. It is unclear whether the additional payment was in the amount of \$50,000 or \$100,000 (TR pg. 124-125).
 - f. Applicant testified that it negotiated with Andersons in good faith.

CONCLUSIONS OF LAW

11. OCD has jurisdiction to issue this Order pursuant to NMSA 1978, Section 70-2-17.
12. Applicant is the owner of an oil and gas working interest within the Unit.
13. Applicant satisfied the notice requirements for the Application and the hearing as required by 19.15.4.12 NMAC.
14. OCD satisfied the notice requirements for the hearing as required by 19.15.4.9 NMAC.
15. AER did not provide evidence that demonstrates AER has an interest in the Unit.
16. NMSA 1978, Section 70 does not define what constitutes as “good faith” effort, therefore good faith effort claims are reviewed by OCD on a case-by-case basis. The Oil Conservation Commission issued Order R-21679-D on July 14, 2022, which utilizes criteria established in Order R-13165 issued on September 15, 2009. The relevant part of Findings Paragraph 5 of Order R-13165 states:

*“(d) The issue of compliance with the more subjective requirement the Division has customarily recognized for good faith negotiation is better examined in these cases, and in most cases, at the compulsory pooling hearing, **based upon a full evidentiary record...**[emphasis added]”*

Thus, based upon evidence received at the hearing and in the administrative record, Applicant negotiated with Andersons in good faith.

17. Applicant has the right to drill the Well(s) to a common source of supply at the depth(s) and location(s) in the Unit described in Exhibit A.
18. The Unit contains separately owned uncommitted interests in oil and gas minerals.
19. Some of the owners of the uncommitted interests have not agreed to commit their interests to the Unit.
20. The pooling of uncommitted interests in the Unit will prevent waste and protect correlative rights, including the drilling of unnecessary wells.
21. This Order affords to the owner of an uncommitted interest the opportunity to produce his just and equitable share of the oil or gas in the pool.

ORDER

22. The uncommitted interests in the Unit are pooled as set forth in Exhibit A.
23. The Unit shall be dedicated to the Well(s) set forth in Exhibit A.
24. Paloma is designated as operator of the Unit and the Well(s).
25. If the location of a well will be unorthodox under the spacing rules in effect at the time of completion, Applicant shall obtain the OCD's approval for a non-standard location in accordance with 19.15.16.15(C) NMAC.
26. If the Unit is a non-standard horizontal spacing unit which has not been approved under this Order, Applicant shall obtain the OCD's approval for a non-standard horizontal spacing unit in accordance with 19.15.16.15(B)(5) NMAC.
27. The Applicant shall commence drilling the Well(s) within one year after the date of this Order, and complete each Well no later than one (1) year after the commencement of drilling the Well.
28. This Order shall terminate automatically if the Applicant fails to comply with the preceding paragraph unless the Applicant requests an extension by notifying the OCD and all parties that required notice of the original compulsory pooling application in accordance with 19.15.4.12.B and 19.15.4.12.C NMAC. Upon no objection after twenty (20) days the extension is automatically granted up to one year. If a protest is received the extension is not granted and the Applicant must set the case for a hearing.
29. Applicant may propose reasonable deviations from the development plan via notice to the OCD and all parties that required notice of the original compulsory pooling application in accordance with 19.15.4.12.B and 19.15.4.12.C NMAC. Upon no objection after twenty (20) days the deviation is automatically granted. If a protest is received the deviation is not granted and the Applicant must set the case for a hearing.
30. The infill well requirements in 19.15.13.9 NMAC through 19.15.13.12 NMAC shall be applicable.
31. Applicant shall submit each owner of an uncommitted working interest in the pool ("Pooled Working Interest") an itemized schedule of estimated costs to drill, complete, and equip the well ("Estimated Well Costs").
32. No later than thirty (30) days after Applicant submits the Estimated Well Costs, the owner of a Pooled Working Interest shall elect whether to pay its share of the Estimated Well Costs or its share of the actual costs to drill, complete and equip the well ("Actual Well Costs") out of

- production from the well. An owner of a Pooled Working Interest who elects to pay its share of the Estimated Well Costs shall render payment to Applicant no later than thirty (30) days after the expiration of the election period, and shall be liable for operating costs, but not risk charges, for the well. An owner of a Pooled Working Interest who fails to pay its share of the Estimated Well Costs or who elects to pay its share of the Actual Well Costs out of production from the well shall be considered to be a "Non-Consenting Pooled Working Interest."
33. No later than one hundred eighty (180) days after Applicant submits a Form C-105 for a well, Applicant shall submit to each owner of a Pooled Working Interest an itemized schedule of the Actual Well Costs. The Actual Well Costs shall be considered to be the Reasonable Well Costs unless an owner of a Pooled Working Interest files a written objection no later than forty-five (45) days after receipt of the schedule. If an owner of a Pooled Working Interest files a timely written objection, OCD shall determine the Reasonable Well Costs after public notice and hearing.
34. No later than sixty (60) days after the expiration of the period to file a written objection to the Actual Well Costs or OCD's order determining the Reasonable Well Costs, whichever is later, each owner of a Pooled Working Interest who paid its share of the Estimated Well Costs shall pay to Applicant its share of the Reasonable Well Costs that exceed the Estimated Well Costs, or Applicant shall pay to each owner of a Pooled Working Interest who paid its share of the Estimated Well Costs its share of the Estimated Well Costs that exceed the Reasonable Well Costs.
35. The reasonable charges for supervision to drill and produce a well ("Supervision Charges") shall not exceed the rates specified in Exhibit A, provided however that the rates shall be adjusted annually pursuant to the COPAS form entitled "Accounting Procedure-Joint Operations."
36. No later than within ninety (90) days after Applicant submits a Form C-105 for a well, Applicant shall submit to each owner of a Pooled Working Interest an itemized schedule of the reasonable charges for operating and maintaining the well ("Operating Charges"), provided however that Operating Charges shall not include the Reasonable Well Costs or Supervision Charges. The Operating Charges shall be considered final unless an owner of a Pooled Working Interest files a written objection no later than forty-five (45) days after receipt of the schedule. If an owner of a Pooled Working Interest files a timely written objection, OCD shall determine the Operating Charges after public notice and hearing.
37. Applicant may withhold the following costs and charges from the share of production due to each owner of a Pooled Working Interest who paid its share of the Estimated Well Costs: (a) the proportionate share of the Supervision Charges; and (b) the proportionate share of the Operating Charges.

38. Applicant may withhold the following costs and charges from the share of production due to each owner of a Non-Consenting Pooled Working Interest: (a) the proportionate share of the Reasonable Well Costs; (b) the proportionate share of the Supervision and Operating Charges; and (c) the percentage of the Reasonable Well Costs specified as the charge for risk described in Exhibit A.
39. Applicant shall distribute a proportionate share of the costs and charges withheld pursuant to the preceding paragraph to each Pooled Working Interest that paid its share of the Estimated Well Costs.
40. Each year on the anniversary of this Order, and no later than ninety (90) days after each payout, Applicant shall provide to each owner of a Non-Consenting Pooled Working Interest a schedule of the revenue attributable to a well and the Supervision and Operating Costs charged against that revenue.
41. Any cost or charge that is paid out of production shall be withheld only from the share due to an owner of a Pooled Working Interest. No cost or charge shall be withheld from the share due to an owner of a royalty interests. For the purpose of this Order, an unleased mineral interest shall consist of a seven-eighths (7/8) working interest and a one-eighth (1/8) royalty interest.
42. Except as provided above, Applicant shall hold the revenue attributable to a well that is not disbursed for any reason for the account of the person(s) entitled to the revenue as provided in the Oil and Gas Proceeds Payment Act, NMSA 1978, Sections 70-10-1 et seq., and relinquish such revenue as provided in the Uniform Unclaimed Property Act, NMSA 1978, Sections 7-8A-1 et seq.
43. The Unit shall terminate if (a) the owners of all Pooled Working Interests reach a voluntary agreement; or (b) the well(s) drilled on the Unit are plugged and abandoned in accordance with the applicable rules. Applicant shall inform OCD no later than thirty (30) days after such occurrence.
44. OCD retains jurisdiction of this matter for the entry of such orders as may be deemed necessary.

**STATE OF NEW MEXICO
OIL CONSERVATION DIVISION**

Albert Chang

**ALBERT CHANG
DIRECTOR**

AC/dm

Date: 9/8/2025

CASE NO. 25166
ORDER NO. R-23961

Page 7 of 7

R-23961 EXHIBIT A

COMPULSORY POOLING APPLICATION CHECKLIST	
ALL INFORMATION IN THE APPLICATION MUST BE SUPPORTED BY SIGNED AFFIDAVITS	
Case: 25166	APPLICANT'S RESPONSE
Date: March 4, 2025 (Scheduled hearing)	
Applicant	Alpha Energy Partners II, LLC
Designated Operator & OGRID (affiliation if applicable)	Paloma Permian AssetCO, LLC, OGRID No. 332449
Applicant's Counsel:	Darin C. Savage, Abadie & Schill, P.C.
Case Title:	APPLICATION OF ALPHA ENERGY PARTNER II, LLC, FOR A COMPULSORY POOLING, EDDY COUNTY, NEW MEXICO
Entries of Appearance/Intervenors:	Covenant Hercules, LLC Christian Capstone, LLC Crusader Royalties, LLC Chief Capital (O&G) II LLC Permian Resources Operating, LLC American Energy Resources LLC Jonathan Samaniego Warren and Lilli Anderson
Well Family	Hollywood Star Fee 17-18
Formation/Pool	
Formation Name(s) or Vertical Extent:	Wolfcamp formation
Primary Product (Oil or Gas):	Gas
Pooling this vertical extent:	Wolfcamp formation
Pool Name and Pool Code:	Purple Sage Wolfcamp; Pool Code: [98220]
Well Location Setback Rules:	Division's Special Rules for the Purple Sage Wolfcamp Pool as established in Order No. R-14262.
Spacing Unit	
Type (Horizontal/Vertical)	Horizontal
Size (Acres)	1267.84-acre, more or less
Building Blocks:	Quarter Sections (160 Acre Blocks)
Orientation:	West to East
Description: TRS/County	All of Section 17 and Section 18, in Township 22 South, Range 27 East, NMPM, Eddy County, New Mexico
Standard Horizontal Well Spacing Unit (Y/N), If No, describe and is approval of non-standard unit requested in this application?	Yes, Standard Spacing Unit
Other Situations	
Depth Severance: Y/N. If yes, description	No, N/A
Proximity Tracts: If yes, description	Yes, S/2 of Sections 17 and 18, T22S-R27E
Proximity Defining Well: if yes, description	Yes, Hollywood Star 17-18 Fee 802H
Applicant's Ownership in Each Tract	See Exhibit A-2, breakdown of ownership
Well(s)	
Name & API (if assigned), surface and bottom hole location, footages, completion target, orientation, completion status (standard or non-standard)	Add wells as needed
Well #1	Hollywood Star 17-18 Fee 701H Well (API No. 30-015-Pending) SHL: Unit L, 1,651' FSL, 180' FWL, Section 16, T22S-R27E; BHL: Lot 4, 724 FSL, 200' FWL, Section 18, T22S-R27E, NMPM; Eddy County, New Mexico, laydown, standard
Horizontal Well First and Last Take Points	Hollywood Star 17-18 Fee 701H Well: FTP: Unit P, 724' FSL, 330' FEL, Section 17, T22S-R27E LTP: Lot 4, 724' FSL, 330' FWL, Section 18, T22S-R27E
Completion Target (Formation, TVD and MD)	Hollywood Star 17-18 Fee 701H Well: TVD approx. 8,809', TMD 19,150'; Wolfcamp formation, See Exhibit A, A-1 & B-2
Well #2	Hollywood Star 17-18 Fee 702H Well (API No. 30-015-Pending) SHL: Unit L, 1,671' FSL, 180' FWL, Section 16, T22S-R27E; BHL: Lot 3, 2,024' FSL, 200' FWL, Section 18, T22S-R27E, NMPM; Eddy County, New Mexico, laydown,

R-23961 EXHIBIT A

Horizontal Well First and Last Take Points	Hollywood Star 17-18 Fee Com 702H Well: FTP: Unit I, 2,024' FSL, 330' FEL, Section 17, T22S-R27E LTP: Lot 3, 2,024' FSL, 330' FWL, Section 18, T22S-R27E
Completion Target (Formation, TVD and MD)	Hollywood Star 17-18 Fee 702H Well: TVD approx. 8,809', TMD 19,150'; Wolfcamp formation, See Exhibit A, A-1 & B-2
Well #3	Hollywood Star 17-18 Fee 703H Well (API No. 30-015-Pending) SHL: Unit L, 2,421' FSL, 180' FWL, Section 16, T22S-R27E; BHL: Lot 2, 1,960' FNL, 200' FWL, Section 18, T22S-R27E, NMPPM; Eddy County, New Mexico, laydown,
Horizontal Well First and Last Take Points	Hollywood Star 17-18 Fee 703H Well: FTP: Unit H, 1,960' FNL, 330' FEL, Section 17, T22S-R27E LTP: Lot 2, 1,960' FNL, 330' FWL, Section 18, T22S-R27E
Completion Target (Formation, TVD and MD)	Hollywood Star 17-18 Fee 703H Well: TVD approx. 8,809', TMD 19,150'; Wolfcamp formation, See Exhibit A, A-1 & B-2
Well #4	Hollywood Star 17-18 Fee 704H Well (API No. 30-015-Pending) SHL: Unit L, 2,441' FSL, 180' FWL, Section 16, T22S-R27E; BHL: Lot 1, 660' FNL, 200' FWL, Section 18, T22S-R27E, NMPPM; Eddy County, New Mexico, laydown, standard
Horizontal Well First and Last Take Points	Hollywood Star 17-18 Fee 704H Well: FTP: Unit A, 660' FNL, 330' FEL, Section 17, T22S-R27E LTP: Lot 1, 660' FNL, 330' FWL, Section 18, T22S-R27E
Completion Target (Formation, TVD and MD)	Hollywood Star 17-18 Fee 704H Well: TVD approx. 8,809', TMD 19,150'; Wolfcamp formation, See Exhibit A, A-1 & B-2
Well #5	Hollywood Star 17-18 Fee 801H Well (API No. 30-015-Pending) SHL: Unit L, 1,691' FSL, 180' FWL, Section 16, T22S-R27E; BHL: Lot 3, 1,374' FSL, 200' FWL, Section 18, T22S-R27E, NMPPM; Eddy County, New Mexico, laydown,
Horizontal Well First and Last Take Points	Hollywood Star 17-18 Fee 801H Well: FTP: Unit I, 1,374' FSL, 330' FEL, Section 17, T22S-R27E LTP: Lot 3, 1,374' FSL, 330' FWL, Section 18, T22S-R27E
Completion Target (Formation, TVD and MD)	Hollywood Star 17-18 Fee 801H Well: TVD approx. 9,402', TMD 19,725'; Wolfcamp formation, See Exhibit A, A-1 & B-2
Well #6	Hollywood Star 17-18 Fee 802H Well (API No. 30-015-Pending) SHL: Unit L, 1,711' FSL, 180' FWL, Section 16, T22S-R27E; BHL: Lot 2, 2,610' FNL, 200' FWL, Section 18, T22S-R27E, NMPPM; Eddy County, New Mexico, laydown,
Horizontal Well First and Last Take Points	Hollywood Star 17-18 Fee 802H Well: FTP: Unit H, 2,610' FNL, 330' FEL, Section 17, T22S-R27E LTP: Lot 2, 2,610' FNL, 330' FWL, Section 18, T22S-R27E
Completion Target (Formation, TVD and MD)	Hollywood Star 17-18 Fee 802H Well: TVD approx. 9,402', TMD 19,725'; Wolfcamp formation, See Exhibit A, A-1 & B-2
Well #7	Hollywood Star 17-18 Fee 803H Well (API No. 30-015-Pending) SHL: Unit L, 2,401' FSL, 180' FWL, Section 16, T22S-R27E; BHL: Lot 1, 1,310' FNL, 200' FWL, Section 18, T22S-R27E, NMPPM; Eddy County, New Mexico, laydown,
Horizontal Well First and Last Take Points	Hollywood Star 17-18 Fee 803H Well: FTP: Unit A, 1,310' FNL, 330' FEL, Section 17, T22S-R27E LTP: Unit 1, 1,310' FNL, 330' FWL, Section 18, T22S-R27E
Completion Target (Formation, TVD and MD)	Hollywood Star 17-18 Fee 803H Well: TVD approx. 9,402', TMD 19,725'; Wolfcamp formation, See Exhibit A, A-1 & B-2

R-23961 EXHIBIT A

AFE Capex and Operating Costs	
Drilling Supervision/Month \$	\$8500, Exhibit A
Production Supervision/Month \$	\$850, Exhibit A
Justification for Supervision Costs	Exhibit A
Requested Risk Charge	200%, Exhibit A
Notice of Hearing	
Proposed Notice of Hearing	Exhibit C, C-1
Proof of Mailed Notice of Hearing (20 days before hearing)	Exhibit C-2
Proof of Published Notice of Hearing (10 days before hearing)	Exhibit C-3
Ownership Determination	
Land Ownership Schematic of the Spacing Unit	Exhibit A-2
Tract List (including lease numbers and owners)	Exhibit A-2
If approval of Non-Standard Spacing Unit is requested, Tract List (including lease numbers and owners) of Tracts subject to notice requirements.	N/A
Pooled Parties (including ownership type)	All uncommitted WI owner; including as shown on Exhibit A-2
Unlocatable Parties to be Pooled	Exhibit A, Para. 20
Ownership Depth Severance (including percentage above & below)	N/A
Joinder	
Sample Copy of Proposal Letter	Exhibit A-3
List of Interest Owners (ie Exhibit A of JOA)	Exhibit A-2
Chronology of Contact with Non-Joined Working Interests	Exhibit A-4
Overhead Rates In Proposal Letter	Exhibit A-3
Cost Estimate to Drill and Complete	Exhibit A-3
Cost Estimate to Equip Well	Exhibit A-3
Cost Estimate for Production Facilities	Exhibit A-3
Geology	
Summary (including special considerations)	Exhibit B
Spacing Unit Schematic	Exhibit B-1, B-3
Gunbarrel/Lateral Trajectory Schematic	Exhibit B-4, B-5
Well Orientation (with rationale)	Exhibit B, B-1, B-3
Target Formation	Exhibit B-2, B-4, B-5
HSU Cross Section	Exhibit B-2, B-4, B-5
Depth Severance Discussion	N/A
Forms, Figures and Tables	
C-102	Exhibit A-1
Tracts	Exhibit A-2
Summary of Interests, Unit Recapitulation (Tracts)	Exhibit A-2
General Location Map (including basin)	Exhibit A-2
Well Bore Location Map	Exhibit A-1, B-1, B-2, B-3
Structure Contour Map - Subsea Depth	Exhibit B-1
Cross Section Location Map (including wells)	Exhibit B-2, B-4, B-5, B-6
Cross Section (including Landing Zone)	Exhibit B-4, B-5, B-6
Additional Information	
Special Provisions/Stipulations	
CERTIFICATION: I hereby certify that the information provided in this checklist is complete and accurate.	
Printed Name (Attorney or Party Representative):	Darin C. Savage
Signed Name (Attorney or Party Representative):	/s/ <i>Darin Savage</i>
Date:	25-Feb-25

**STATE OF NEW MEXICO
ENERGY, MINERALS AND NATURAL RESOURCES DEPARTMENT
OIL CONSERVATION DIVISION**

**IN THE MATTER OF APPLICATION FOR
COMPULSORY POOLING SUBMITTED BY
ALPHA ENERGY PARTNERS II, LLC**

**CASE NO. 25495
ORDER NO. R-23977**

ORDER

The Director of the New Mexico Oil Conservation Division (“OCD”), having heard this matter through a Hearing Examiner on August 7, 2025, and after considering the testimony, evidence, and recommendation of the Hearing and Technical Examiners, issues the following Order.

FINDINGS OF FACT

1. Alpha Energy Partners II, LLC (“Alpha”) submitted an application (“Application”) to compulsory pool the uncommitted oil and gas interests within the spacing unit (“Unit”) described in Exhibit A. Alpha seeks to designate Paloma Permian AssetCo, LLC as the operator (“Operator”) of the Unit.
2. Operator will dedicate the well(s) described in Exhibit A (“Well(s)”) to the Unit.
3. Operator proposes the supervision and risk charges for the Well(s) described in Exhibit A.
4. Operator identified the owners of uncommitted interests in oil and gas minerals in the Unit and provided evidence that notice was given.
5. The Application was heard by the Hearing Examiner on the date specified above, during which Operator presented evidence through affidavits in support of the Application. No other party presented evidence at the hearing.

CONCLUSIONS OF LAW

6. OCD has jurisdiction to issue this Order pursuant to NMSA 1978, Section 70-2-17.
7. Operator is the owner of an oil and gas working interest within the Unit.
8. Operator satisfied the notice requirements for the Application and the hearing as required by 19.15.4.12 NMAC.
9. OCD satisfied the notice requirements for the hearing as required by 19.15.4.9 NMAC.
10. Operator has the right to drill the Well(s) to a common source of supply at the

depth(s) and location(s) in the Unit described in Exhibit A.

11. The Unit contains separately owned uncommitted interests in oil and gas minerals.
12. Some of the owners of the uncommitted interests have not agreed to commit their interests to the Unit.
13. The pooling of uncommitted interests in the Unit will prevent waste and protect correlative rights, including the drilling of unnecessary wells.
14. This Order affords to the owner of an uncommitted interest the opportunity to produce his just and equitable share of the oil or gas in the pool.

ORDER

15. The uncommitted interests in the Unit are pooled as set forth in Exhibit A.
16. The Unit shall be dedicated to the Well(s) set forth in Exhibit A.
17. Operator is designated as operator of the Unit and the Well(s).
18. If the location of a well will be unorthodox under the spacing rules in effect at the time of completion, Operator shall obtain the OCD's approval for a non-standard location in accordance with 19.15.16.15(C) NMAC.
19. If the Unit is a non-standard horizontal spacing unit which has not been approved under this Order, Operator shall obtain the OCD's approval for a non-standard horizontal spacing unit in accordance with 19.15.16.15(B)(5) NMAC.
20. The Operator shall commence drilling the Well(s) within one year after the date of this Order, and complete each Well no later than one (1) year after the commencement of drilling the Well.
21. This Order shall terminate automatically if the Operator fails to comply with the preceding paragraph unless the Operator requests an extension by notifying the OCD and all parties that required notice of the original compulsory pooling application in accordance with 19.15.4.12.B and 19.15.4.12.C NMAC. Upon no objection after twenty (20) days the extension is automatically granted up to one year. If a protest is received the extension is not granted and the Operator must set the case for a hearing.
22. Operator may propose reasonable deviations from the development plan via notice to the OCD and all parties that required notice of the original compulsory pooling application in accordance with 19.15.4.12.B and 19.15.4.12.C NMAC. Upon no objection after twenty (20) days the deviation is automatically granted. If a protest is received the deviation is not granted and the Operator must set the case for a hearing.

CASE NO. 25495
ORDER NO. R-23977

Page 2 of 8

23. The infill well requirements in 19.15.13.9 NMAC through 19.15.13.12 NMAC shall be applicable.
24. Operator shall submit each owner of an uncommitted working interest in the pool ("Pooled Working Interest") an itemized schedule of estimated costs to drill, complete, and equip the well ("Estimated Well Costs").
25. No later than thirty (30) days after Operator submits the Estimated Well Costs, the owner of a Pooled Working Interest shall elect whether to pay its share of the Estimated Well Costs or its share of the actual costs to drill, complete and equip the well ("Actual Well Costs") out of production from the well. An owner of a Pooled Working Interest who elects to pay its share of the Estimated Well Costs shall render payment to Operator no later than thirty (30) days after the expiration of the election period, and shall be liable for operating costs, but not risk charges, for the well. An owner of a Pooled Working Interest who fails to pay its share of the Estimated Well Costs or who elects to pay its share of the Actual Well Costs out of production from the well shall be considered to be a "Non-Consenting Pooled Working Interest."
26. No later than one hundred eighty (180) days after Operator submits a Form C-105 for a well, Operator shall submit to each owner of a Pooled Working Interest an itemized schedule of the Actual Well Costs. The Actual Well Costs shall be considered to be the Reasonable Well Costs unless an owner of a Pooled Working Interest files a written objection no later than forty-five (45) days after receipt of the schedule. If an owner of a Pooled Working Interest files a timely written objection, OCD shall determine the Reasonable Well Costs after public notice and hearing.
27. No later than sixty (60) days after the expiration of the period to file a written objection to the Actual Well Costs or OCD's order determining the Reasonable Well Costs, whichever is later, each owner of a Pooled Working Interest who paid its share of the Estimated Well Costs shall pay to Operator its share of the Reasonable Well Costs that exceed the Estimated Well Costs, or Operator shall pay to each owner of a Pooled Working Interest who paid its share of the Estimated Well Costs its share of the Estimated Well Costs that exceed the Reasonable Well Costs.
28. The reasonable charges for supervision to drill and produce a well ("Supervision Charges") shall not exceed the rates specified in Exhibit A, provided however that the rates shall be adjusted annually pursuant to the COPAS form entitled "Accounting Procedure-Joint Operations."
29. No later than within ninety (90) days after Operator submits a Form C-105 for a well, Operator shall submit to each owner of a Pooled Working Interest an itemized schedule of the reasonable charges for operating and maintaining the well ("Operating Charges"), provided however that Operating Charges shall not include

the Reasonable Well Costs or Supervision Charges. The Operating Charges shall be considered final unless an owner of a Pooled Working Interest files a written objection no later than forty-five (45) days after receipt of the schedule. If an owner of a Pooled Working Interest files a timely written objection, OCD shall determine the Operating Charges after public notice and hearing.

30. Operator may withhold the following costs and charges from the share of production due to each owner of a Pooled Working Interest who paid its share of the Estimated Well Costs: (a) the proportionate share of the Supervision Charges; and (b) the proportionate share of the Operating Charges.
31. Operator may withhold the following costs and charges from the share of production due to each owner of a Non-Consenting Pooled Working Interest: (a) the proportionate share of the Reasonable Well Costs; (b) the proportionate share of the Supervision and Operating Charges; and (c) the percentage of the Reasonable Well Costs specified as the charge for risk described in Exhibit A.
32. Operator shall distribute a proportionate share of the costs and charges withheld pursuant to the preceding paragraph to each Pooled Working Interest that paid its share of the Estimated Well Costs.
33. Each year on the anniversary of this Order, and no later than ninety (90) days after each payout, Operator shall provide to each owner of a Non-Consenting Pooled Working Interest a schedule of the revenue attributable to a well and the Supervision and Operating Costs charged against that revenue.
34. Any cost or charge that is paid out of production shall be withheld only from the share due to an owner of a Pooled Working Interest. No cost or charge shall be withheld from the share due to an owner of a royalty interests. For the purpose of this Order, an unleased mineral interest shall consist of a seven-eighths (7/8) working interest and a one-eighth (1/8) royalty interest.
35. Except as provided above, Operator shall hold the revenue attributable to a well that is not disbursed for any reason for the account of the person(s) entitled to the revenue as provided in the Oil and Gas Proceeds Payment Act, NMSA 1978, Sections 70-10-1 *et seq.*, and relinquish such revenue as provided in the Uniform Unclaimed Property Act, NMSA 1978, Sections 7-8A-1 *et seq.*
36. The Unit shall terminate if (a) the owners of all Pooled Working Interests reach a voluntary agreement; or (b) the well(s) drilled on the Unit are plugged and abandoned in accordance with the applicable rules. Operator shall inform OCD no later than thirty (30) days after such occurrence.
37. OCD retains jurisdiction of this matter for the entry of such orders as may be deemed necessary.

**STATE OF NEW MEXICO
OIL CONSERVATION DIVISION**



ALBERT CHANG
DIRECTOR
AC/asf

Date: 9/2/2025

CASE NO. 25495
ORDER NO. R-23977

Page 5 of 8

Exhibit A

Received by OCD: 7/31/2025 4:22:28 PM

Page 8 of 34

ALPHA COMPULSORY POOLING APPLICATION CHECKLIST	
ALL INFORMATION IN THE APPLICATION MUST BE SUPPORTED BY SIGNED AFFIDAVITS	
Case: 25495	APPLICANT'S RESPONSE
Date: August 7, 2025 (Scheduled hearing)	
Applicant	Alpha Energy Partners II, LLC
Designated Operator & OGRID (affiliation if applicable)	Paloma Permian AssetCO, LLC, OGRID No. 332449
Applicant's Counsel:	Darin C. Savage, Abadie & Schill, P.C.
Case Title:	APPLICATION OF ALPHA ENERGY PARTNER II, LLC, FOR A COMPULSORY POOLING, EDDY COUNTY, NEW MEXICO
Entries of Appearance/Intervenors:	N/A
Well Family	Hollywood Star
Formation/Pool	
Formation Name(s) or Vertical Extent:	Bone Spring formation
Primary Product (Oil or Gas):	Oil
Pooling this vertical extent:	From the top of the Bone Spring formation to the base of the Bone Spring formation, including the Avalon
Pool Name and Pool Code:	Esperanza, Bone Spring; Pool Code: [97755]
Well Location Setback Rules:	Statewide Rules
Spacing Unit	
Type (Horizontal/Vertical)	Horizontal
Size (Acres)	316.84-acre, more or less
Building Blocks:	Quarter-quarter sections (40 Acre Blocks)
Orientation:	East to West
Description: TRS/County	N/2 N/2 of Section 17 and Section 18, in Township 22 South, Range 27 East, NMPM, Eddy County, New Mexico
Standard Horizontal Well Spacing Unit (Y/N), If No, describe and is approval of non-standard unit requested in this application?	Yes, Standard Spacing Unit
Other Situations	
Depth Severance: Y/N. If yes, description	No, N/A
Proximity Tracts: If yes, description	No, N/A
Proximity Defining Well: if yes, description	N/A
Applicant's Ownership in Each Tract	See Exhibit A-2, breakdown of ownership
Well(s)	
Name & API (if assigned), surface and bottom hole location, footages, completion target, orientation, completion status (standard or non-standard)	Add wells as needed

Released to Imaging: 8/31/2025 4:31:42 PM

CASE NO. 25495
ORDER NO. R-23977

Page 6 of 8

Received by OCD: 7/31/2025 4:22:26 PM

Page 9 of 281

Well #1	Hollywood Star 17-18 Fee 504H Well SHL: Unit L, 2,403' FSL, 315' FWL, Section 16, T22S-R27E; BHL: Lot 1, 660' FNL, 50' FWL, Section 18, T22S-R27E, NMPM; Eddy County, New Mexico Completion Target: 2nd Bone Spring formation Well Orientation: East of West / Laydown Completion Location: Standard
Horizontal Well First and Last Take Points	Hollywood Star 17-18 Fee 504H Well FTP: Unit A, 660' FNL, 100' FEL, Section 17, T22S-R27E LTP: Lot 1, 660' FNL, 100' FWL, Section 18, T22S-R27E
Completion Target (Formation, TVD and MD)	Hollywood Star 17-18 Fee 504H Well TVD approx. 7,140'; TMD approx. 18,100'; 2nd Bone Spring formation, See Exhibit A, A-1 & B-3
Well #2	Hollywood Star 17-18 Fee 554H Well SHL: Unit L, 2,443' FSL, 315' FWL, Section 16, T22S-R27E; BHL: Lot 1, 660' FNL, 50' FWL, Section 18, T22S-R27E, NMPM; Eddy County, New Mexico Completion Target: 3rd Bone Spring (Harkey) formation Well Orientation: East to West / Laydown Completion Location: Standard
Horizontal Well First and Last Take Points	Hollywood Star 17-18 Fee 554H Well FTP: Unit A, 660' FNL, 100' FEL, Section 17, T22S-R27E LTP: Lot 1, 660' FNL, 100' FWL, Section 18, T22S-R27E
Completion Target (Formation, TVD and MD)	Hollywood Star 17-18 Fee 554H Well TVD approx. 7,860'; TMD approx. 18,850'; 3rd Bone Spring (Harkey) formation, See Exhibit A, A-1 & B-3
AFE Capex and Operating Costs	
Drilling Supervision/Month \$	\$10,000, Exhibit A
Production Supervision/Month \$	\$1,000, Exhibit A
Justification for Supervision Costs	Exhibit A
Requested Risk Charge	200%, Exhibit A
Notice of Hearing	
Proposed Notice of Hearing	Exhibit C, C-1
Proof of Mailed Notice of Hearing (20 days before hearing)	Exhibit C-2

Released to Imaging: 7/31/2025 4:31:32 PM

CASE NO. 25495
ORDER NO. R-23977

Page 7 of 8

Received by OCD: 7/31/2025 4:22:28 PM

Page 10 of 101

Proof of Published Notice of Hearing (10 days before hearing)	Exhibit C-3
Ownership Determination	
Land Ownership Schematic of the Spacing Unit	Exhibit A-2
Tract List (including lease numbers and owners)	Exhibit A-2
If approval of Non-Standard Spacing Unit is requested, Tract List (including lease numbers and owners) of Tracts subject to notice requirements.	N/A
Pooled Parties (including ownership type)	All uncommitted WI owners; ORRI owners; and Record Title owners; including as shown on Exhibit A-2
Unlocatable Parties to be Pooled	Exhibit A, Para. 10, Exhibit C-2 (Returned Letters)
Ownership Depth Severance (including percentage above & below)	N/A
Joinder	
Sample Copy of Proposal Letter	Exhibit A-3
List of Interest Owners (ie Exhibit A of JOA)	Exhibit A-2
Chronology of Contact with Non-Joined Working Interests	Exhibit A-4
Overhead Rates in Proposal Letter	Exhibit A-3
Cost Estimate to Drill and Complete	Exhibit A-3
Cost Estimate to Equip Well	Exhibit A-3
Cost Estimate for Production Facilities	Exhibit A-3
Geology	
Summary (including special considerations)	Exhibit B
Spacing Unit Schematic	Exhibit B-1, B-2
Gunbarrel/Lateral Trajectory Schematic	Exhibit B-6
Well Orientation (with rationale)	Exhibit B, B-1, B-2
Target Formation	Exhibit B-2, B-2, B-3, B-6, B-7, B-8
HSU Cross Section	Exhibit B-3, B-7, B-8
Depth Severance Discussion	N/A
Forms, Figures and Tables	
C-102	Exhibit A-1
Tracts	Exhibit A-2
Summary of Interests, Unit Recapitulation (Tracts)	Exhibit A-2
General Location Map (including basin)	Exhibit A-2
Well Bore Location Map	Exhibit A-1, B-1, B-2, B-3
Structure Contour Map - Subsea Depth	Exhibit B-1, B-2
Cross Section Location Map (including wells)	Exhibit B-3, B-7, B-8
Cross Section (including Landing Zone)	Exhibit B-3, B-6, B-7, B-8
Additional Information	
Special Provisions/Stipulations	
CERTIFICATION: I hereby certify that the information provided in this checklist is complete and accurate.	
Printed Name (Attorney or Party Representative):	Darin C. Savage
Signed Name (Attorney or Party Representative):	/s/ Darin Savage
Date:	30-Jul-25

Released to Imaging: 7/31/2025 4:31:52 PM

CASE NO. 25495
ORDER NO. R-23977

Page 8 of 8

**STATE OF NEW MEXICO
ENERGY, MINERALS AND NATURAL RESOURCES DEPARTMENT
OIL CONSERVATION DIVISION**

**IN THE MATTER OF APPLICATION FOR
COMPULSORY POOLING SUBMITTED BY
ALPHA ENERGY PARTNERS II, LLC**

**CASE NO. 25497
ORDER NO. R-23978**

ORDER

The Director of the New Mexico Oil Conservation Division (“OCD”), having heard this matter through a Hearing Examiner on August 7, 2025, and after considering the testimony, evidence, and recommendation of the Hearing and Technical Examiners, issues the following Order.

FINDINGS OF FACT

1. Alpha Energy Partners II, LLC (“Alpha”) submitted an application (“Application”) to compulsory pool the uncommitted oil and gas interests within the spacing unit (“Unit”) described in Exhibit A. Alpha seeks to designate Paloma Permian AssetCo, LLC as the operator (“Operator”) of the Unit.
2. Operator will dedicate the well(s) described in Exhibit A (“Well(s)”) to the Unit.
3. Operator proposes the supervision and risk charges for the Well(s) described in Exhibit A.
4. Operator identified the owners of uncommitted interests in oil and gas minerals in the Unit and provided evidence that notice was given.
5. The Application was heard by the Hearing Examiner on the date specified above, during which Operator presented evidence through affidavits in support of the Application. No other party presented evidence at the hearing.

CONCLUSIONS OF LAW

6. OCD has jurisdiction to issue this Order pursuant to NMSA 1978, Section 70-2-17.
7. Operator is the owner of an oil and gas working interest within the Unit.
8. Operator satisfied the notice requirements for the Application and the hearing as required by 19.15.4.12 NMAC.
9. OCD satisfied the notice requirements for the hearing as required by 19.15.4.9 NMAC.
10. Operator has the right to drill the Well(s) to a common source of supply at the

depth(s) and location(s) in the Unit described in Exhibit A.

11. The Unit contains separately owned uncommitted interests in oil and gas minerals.
12. Some of the owners of the uncommitted interests have not agreed to commit their interests to the Unit.
13. The pooling of uncommitted interests in the Unit will prevent waste and protect correlative rights, including the drilling of unnecessary wells.
14. This Order affords to the owner of an uncommitted interest the opportunity to produce his just and equitable share of the oil or gas in the pool.

ORDER

15. The uncommitted interests in the Unit are pooled as set forth in Exhibit A.
16. The Unit shall be dedicated to the Well(s) set forth in Exhibit A.
17. Operator is designated as operator of the Unit and the Well(s).
18. If the location of a well will be unorthodox under the spacing rules in effect at the time of completion, Operator shall obtain the OCD's approval for a non-standard location in accordance with 19.15.16.15(C) NMAC.
19. If the Unit is a non-standard horizontal spacing unit which has not been approved under this Order, Operator shall obtain the OCD's approval for a non-standard horizontal spacing unit in accordance with 19.15.16.15(B)(5) NMAC.
20. The Operator shall commence drilling the Well(s) within one year after the date of this Order, and complete each Well no later than one (1) year after the commencement of drilling the Well.
21. This Order shall terminate automatically if the Operator fails to comply with the preceding paragraph unless the Operator requests an extension by notifying the OCD and all parties that required notice of the original compulsory pooling application in accordance with 19.15.4.12.B and 19.15.4.12.C NMAC. Upon no objection after twenty (20) days the extension is automatically granted up to one year. If a protest is received the extension is not granted and the Operator must set the case for a hearing.
22. Operator may propose reasonable deviations from the development plan via notice to the OCD and all parties that required notice of the original compulsory pooling application in accordance with 19.15.4.12.B and 19.15.4.12.C NMAC. Upon no objection after twenty (20) days the deviation is automatically granted. If a protest is received the deviation is not granted and the Operator must set the case for a hearing.

CASE NO. 25497
ORDER NO. R-23978

Page 2 of 8

23. The infill well requirements in 19.15.13.9 NMAC through 19.15.13.12 NMAC shall be applicable.
24. Operator shall submit each owner of an uncommitted working interest in the pool ("Pooled Working Interest") an itemized schedule of estimated costs to drill, complete, and equip the well ("Estimated Well Costs").
25. No later than thirty (30) days after Operator submits the Estimated Well Costs, the owner of a Pooled Working Interest shall elect whether to pay its share of the Estimated Well Costs or its share of the actual costs to drill, complete and equip the well ("Actual Well Costs") out of production from the well. An owner of a Pooled Working Interest who elects to pay its share of the Estimated Well Costs shall render payment to Operator no later than thirty (30) days after the expiration of the election period, and shall be liable for operating costs, but not risk charges, for the well. An owner of a Pooled Working Interest who fails to pay its share of the Estimated Well Costs or who elects to pay its share of the Actual Well Costs out of production from the well shall be considered to be a "Non-Consenting Pooled Working Interest."
26. No later than one hundred eighty (180) days after Operator submits a Form C-105 for a well, Operator shall submit to each owner of a Pooled Working Interest an itemized schedule of the Actual Well Costs. The Actual Well Costs shall be considered to be the Reasonable Well Costs unless an owner of a Pooled Working Interest files a written objection no later than forty-five (45) days after receipt of the schedule. If an owner of a Pooled Working Interest files a timely written objection, OCD shall determine the Reasonable Well Costs after public notice and hearing.
27. No later than sixty (60) days after the expiration of the period to file a written objection to the Actual Well Costs or OCD's order determining the Reasonable Well Costs, whichever is later, each owner of a Pooled Working Interest who paid its share of the Estimated Well Costs shall pay to Operator its share of the Reasonable Well Costs that exceed the Estimated Well Costs, or Operator shall pay to each owner of a Pooled Working Interest who paid its share of the Estimated Well Costs its share of the Estimated Well Costs that exceed the Reasonable Well Costs.
28. The reasonable charges for supervision to drill and produce a well ("Supervision Charges") shall not exceed the rates specified in Exhibit A, provided however that the rates shall be adjusted annually pursuant to the COPAS form entitled "Accounting Procedure-Joint Operations."
29. No later than within ninety (90) days after Operator submits a Form C-105 for a well, Operator shall submit to each owner of a Pooled Working Interest an itemized schedule of the reasonable charges for operating and maintaining the well ("Operating Charges"), provided however that Operating Charges shall not include

the Reasonable Well Costs or Supervision Charges. The Operating Charges shall be considered final unless an owner of a Pooled Working Interest files a written objection no later than forty-five (45) days after receipt of the schedule. If an owner of a Pooled Working Interest files a timely written objection, OCD shall determine the Operating Charges after public notice and hearing.

30. Operator may withhold the following costs and charges from the share of production due to each owner of a Pooled Working Interest who paid its share of the Estimated Well Costs: (a) the proportionate share of the Supervision Charges; and (b) the proportionate share of the Operating Charges.
31. Operator may withhold the following costs and charges from the share of production due to each owner of a Non-Consenting Pooled Working Interest: (a) the proportionate share of the Reasonable Well Costs; (b) the proportionate share of the Supervision and Operating Charges; and (c) the percentage of the Reasonable Well Costs specified as the charge for risk described in Exhibit A.
32. Operator shall distribute a proportionate share of the costs and charges withheld pursuant to the preceding paragraph to each Pooled Working Interest that paid its share of the Estimated Well Costs.
33. Each year on the anniversary of this Order, and no later than ninety (90) days after each payout, Operator shall provide to each owner of a Non-Consenting Pooled Working Interest a schedule of the revenue attributable to a well and the Supervision and Operating Costs charged against that revenue.
34. Any cost or charge that is paid out of production shall be withheld only from the share due to an owner of a Pooled Working Interest. No cost or charge shall be withheld from the share due to an owner of a royalty interests. For the purpose of this Order, an unleased mineral interest shall consist of a seven-eighths (7/8) working interest and a one-eighth (1/8) royalty interest.
35. Except as provided above, Operator shall hold the revenue attributable to a well that is not disbursed for any reason for the account of the person(s) entitled to the revenue as provided in the Oil and Gas Proceeds Payment Act, NMSA 1978, Sections 70-10-1 *et seq.*, and relinquish such revenue as provided in the Uniform Unclaimed Property Act, NMSA 1978, Sections 7-8A-1 *et seq.*
36. The Unit shall terminate if (a) the owners of all Pooled Working Interests reach a voluntary agreement; or (b) the well(s) drilled on the Unit are plugged and abandoned in accordance with the applicable rules. Operator shall inform OCD no later than thirty (30) days after such occurrence.
37. OCD retains jurisdiction of this matter for the entry of such orders as may be deemed necessary.

**STATE OF NEW MEXICO
OIL CONSERVATION DIVISION**



ALBERT CHANG
DIRECTOR
AC/asf

Date: 9/2/2025

CASE NO. 25497
ORDER NO. R-23978

Page 5 of 8

Exhibit A

Received by OCD: 7/31/2025 4:24:35 PM

Page 8 of 108

ALPHA COMPULSORY POOLING APPLICATION CHECKLIST	
ALL INFORMATION IN THE APPLICATION MUST BE SUPPORTED BY SIGNED AFFIDAVITS	
Case: 25497	APPLICANT'S RESPONSE
Date: August 7, 2025 (Scheduled hearing)	
Applicant	Alpha Energy Partners II, LLC
Designated Operator & OGRID (affiliation if applicable)	Paloma Permian AssetCO, LLC, OGRID No. 332449
Applicant's Counsel:	Darin C. Savage, Abadie & Schill, P.C.
Case Title:	APPLICATION OF ALPHA ENERGY PARTNER II, LLC, FOR A COMPULSORY POOLING, EDDY COUNTY, NEW MEXICO
Entries of Appearance/Intervenors:	N/A
Well Family	Hollywood Star
Formation/Pool	
Formation Name(s) or Vertical Extent:	Bone Spring formation
Primary Product (Oil or Gas):	Oil
Pooling this vertical extent:	From the top of the Bone Spring formation to the base of the Bone Spring formation, including the Avalon
Pool Name and Pool Code:	Esperanza, Bone Spring; Pool Code: [97755]
Well Location Setback Rules:	Statewide Rules
Spacing Unit	
Type (Horizontal/Vertical)	Horizontal
Size (Acres)	317.08-acre, more or less
Building Blocks:	Quarter-quarter sections (40 Acre Blocks)
Orientation:	East-West
Description: TRS/County	S/2 S/2 of Section 17 and Section 18, in Township 22 South, Range 27 East, NMPM, Eddy County, New Mexico
Standard Horizontal Well Spacing Unit (Y/N), If No, describe and is approval of non-standard unit requested in this application?	Yes, Standard Spacing Unit
Other Situations	
Depth Severance: Y/N. If yes, description	No, N/A
Proximity Tracts: If yes, description	No, N/A
Proximity Defining Well: if yes, description	N/A
Applicant's Ownership in Each Tract	See Exhibit A-2, breakdown of ownership
Well(s)	
Name & API (if assigned), surface and bottom hole location, footages, completion target, orientation, completion status (standard or non-standard)	Add wells as needed

Released to Imaging: 7/31/2025 4:31:50 PM

CASE NO. 25497
ORDER NO. R-23978

Page 6 of 8

Received by OCD: 7/31/2025 4:24:35 PM

Page 9 of 108

Well #1	Hollywood Star 17-18 Fee 501H Well (API No. PENDING), SHL: Unit L, 1,655' FSL, 450' FWL, Section 16, T22S-R27E; BHL: Lot 4, 660' FSL, 50' FWL, Section 18, T22S-R27E, NMPPM; Eddy County, New Mexico Completion Target: 2nd Bone Spring formation Well Orientation: East-West / Laydown Completion Location: Standard
Horizontal Well First and Last Take Points	Hollywood Star 17-18 Fee 501H Well FTP: Unit P, 660' FSL, 100' FEL, Section 17, T22S-R27E LTP: Lot 4, 660' FSL, 100' FWL, Section 18, T22S-R27E
Completion Target (Formation, TVD and MD)	Hollywood Star 17-18 Fee 501H Well TVD approx. 7,140', TMD approx. 17,900'; 2nd Bone Spring formation, See Exhibit A, A-1 & B-3
Well #2	Hollywood Star 17-18 Fee 551H Well (API No. PENDING), SHL: Unit L, 1,695' FSL, 450' FWL, Section 16, T22S-R27E; BHL: Lot 4, 660' FSL, 50' FWL, Section 18, T22S-R27E, NMPPM; Eddy County, New Mexico Completion Target: 3rd Bone Spring (Harkey) formation Well Orientation: East-West / Laydown Completion Location: Standard
Horizontal Well First and Last Take Points	Hollywood Star 17-18 Fee 551H Well FTP: Unit P, 660' FSL, 100' FEL, Section 17, T22S-R27E LTP: Lot 4, 660' FSL, 100' FWL, Section 18, T22S-R27E
Completion Target (Formation, TVD and MD)	Hollywood Star 17-18 Fee 551H Well TVD approx. 7,860', TMD approx. 18,650'; 3rd Bone Spring (Harkey) formation, See Exhibit A, A-1 & B-3
AFE Capex and Operating Costs	
Drilling Supervision/Month \$	\$10,000, Exhibit A
Production Supervision/Month \$	\$1,000, Exhibit A
Justification for Supervision Costs	Exhibit A
Requested Risk Charge	200%, Exhibit A
Notice of Hearing	
Proposed Notice of Hearing	Exhibit C, C-1
Proof of Mailed Notice of Hearing (20 days before hearing)	Exhibit C-2

Released to Imaging: 7/31/2025 4:31:50 PM

CASE NO. 25497
ORDER NO. R-23978

Page 7 of 8

Received by OCD: 7/31/2025 4:24:35 PM

Page 10 of 108

Proof of Published Notice of Hearing (10 days before hearing)	Exhibit C-3
Ownership Determination	
Land Ownership Schematic of the Spacing Unit	Exhibit A-2
Tract List (including lease numbers and owners)	Exhibit A-2
If approval of Non-Standard Spacing Unit is requested, Tract List (including lease numbers and owners) of Tracts subject to notice requirements.	N/A
Pooled Parties (including ownership type)	All uncommitted WI owners; ORRI owners; and Record Title owners; including as shown on Exhibit A-2
Unlocatable Parties to be Pooled	Exhibit A, Para. 10, Exhibit C-2 (Returned Letters)
Ownership Depth Severance (including percentage above & below)	N/A
Joinder	
Sample Copy of Proposal Letter	Exhibit A-3
List of Interest Owners (ie Exhibit A of JOA)	Exhibit A-2
Chronology of Contact with Non-Joined Working Interests	Exhibit A-4
Overhead Rates In Proposal Letter	Exhibit A-3
Cost Estimate to Drill and Complete	Exhibit A-3
Cost Estimate to Equip Well	Exhibit A-3
Cost Estimate for Production Facilities	Exhibit A-3
Geology	
Summary (including special considerations)	Exhibit B
Spacing Unit Schematic	Exhibit B-1, B-2
Gunbarrel/Lateral Trajectory Schematic	Exhibit B-6
Well Orientation (with rationale)	Exhibit B, B-1, B-2
Target Formation	Exhibit B-2, B-2, B-3, B-6, B-7, B-8
HSU Cross Section	Exhibit B-3, B-7, B-8
Depth Severance Discussion	N/A
Forms, Figures and Tables	
C-102	Exhibit A-1
Tracts	Exhibit A-2
Summary of Interests, Unit Recapitulation (Tracts)	Exhibit A-2
General Location Map (including basin)	Exhibit A-2
Well Bore Location Map	Exhibit A-1, B-1, B-2, B-3
Structure Contour Map - Subsea Depth	Exhibit B-1, B-2
Cross Section Location Map (including wells)	Exhibit B-3, B-7, B-8
Cross Section (including Landing Zone)	Exhibit B-3, B-6, B-7, B-8
Additional Information	
Special Provisions/Stipulations	
CERTIFICATION: I hereby certify that the information provided in this checklist is complete and accurate.	
Printed Name (Attorney or Party Representative):	Darin C. Savage
Signed Name (Attorney or Party Representative):	/s/ Darin Savage
Date:	30-Jul-25

Released to Imaging: 7/31/2025 4:31:50 PM

CASE NO. 25497
ORDER NO. R-23978

Page 8 of 8

**STATE OF NEW MEXICO
ENERGY, MINERALS AND NATURAL RESOURCES DEPARTMENT
OIL CONSERVATION DIVISION**

**IN THE MATTER OF APPLICATION FOR
COMPULSORY POOLING SUBMITTED BY
ALPHA ENERGY PARTNERS II, LLC**

**CASE NO. 25498
ORDER NO. R-23979**

ORDER

The Director of the New Mexico Oil Conservation Division (“OCD”), having heard this matter through a Hearing Examiner on August 7, 2025, and after considering the testimony, evidence, and recommendation of the Hearing and Technical Examiners, issues the following Order.

FINDINGS OF FACT

1. Alpha Energy Partners II, LLC (“Alpha”) submitted an application (“Application”) to compulsory pool the uncommitted oil and gas interests within the spacing unit (“Unit”) described in Exhibit A. Alpha seeks to designate Paloma Permian AssetCo, LLC as the operator (“Operator”) of the Unit.
2. Operator will dedicate the well(s) described in Exhibit A (“Well(s)”) to the Unit.
3. Operator proposes the supervision and risk charges for the Well(s) described in Exhibit A.
4. Operator identified the owners of uncommitted interests in oil and gas minerals in the Unit and provided evidence that notice was given.
5. The Application was heard by the Hearing Examiner on the date specified above, during which Operator presented evidence through affidavits in support of the Application. No other party presented evidence at the hearing.

CONCLUSIONS OF LAW

6. OCD has jurisdiction to issue this Order pursuant to NMSA 1978, Section 70-2-17.
7. Operator is the owner of an oil and gas working interest within the Unit.
8. Operator satisfied the notice requirements for the Application and the hearing as required by 19.15.4.12 NMAC.
9. OCD satisfied the notice requirements for the hearing as required by 19.15.4.9 NMAC.
10. Operator has the right to drill the Well(s) to a common source of supply at the

depth(s) and location(s) in the Unit described in Exhibit A.

11. The Unit contains separately owned uncommitted interests in oil and gas minerals.
12. Some of the owners of the uncommitted interests have not agreed to commit their interests to the Unit.
13. The pooling of uncommitted interests in the Unit will prevent waste and protect correlative rights, including the drilling of unnecessary wells.
14. This Order affords to the owner of an uncommitted interest the opportunity to produce his just and equitable share of the oil or gas in the pool.

ORDER

15. The uncommitted interests in the Unit are pooled as set forth in Exhibit A.
16. The Unit shall be dedicated to the Well(s) set forth in Exhibit A.
17. Operator is designated as operator of the Unit and the Well(s).
18. If the location of a well will be unorthodox under the spacing rules in effect at the time of completion, Operator shall obtain the OCD's approval for a non-standard location in accordance with 19.15.16.15(C) NMAC.
19. If the Unit is a non-standard horizontal spacing unit which has not been approved under this Order, Operator shall obtain the OCD's approval for a non-standard horizontal spacing unit in accordance with 19.15.16.15(B)(5) NMAC.
20. The Operator shall commence drilling the Well(s) within one year after the date of this Order, and complete each Well no later than one (1) year after the commencement of drilling the Well.
21. This Order shall terminate automatically if the Operator fails to comply with the preceding paragraph unless the Operator requests an extension by notifying the OCD and all parties that required notice of the original compulsory pooling application in accordance with 19.15.4.12.B and 19.15.4.12.C NMAC. Upon no objection after twenty (20) days the extension is automatically granted up to one year. If a protest is received the extension is not granted and the Operator must set the case for a hearing.
22. Operator may propose reasonable deviations from the development plan via notice to the OCD and all parties that required notice of the original compulsory pooling application in accordance with 19.15.4.12.B and 19.15.4.12.C NMAC. Upon no objection after twenty (20) days the deviation is automatically granted. If a protest is received the deviation is not granted and the Operator must set the case for a hearing.

CASE NO. 25498
ORDER NO. R-23979

Page 2 of 8

23. The infill well requirements in 19.15.13.9 NMAC through 19.15.13.12 NMAC shall be applicable.
24. Operator shall submit each owner of an uncommitted working interest in the pool ("Pooled Working Interest") an itemized schedule of estimated costs to drill, complete, and equip the well ("Estimated Well Costs").
25. No later than thirty (30) days after Operator submits the Estimated Well Costs, the owner of a Pooled Working Interest shall elect whether to pay its share of the Estimated Well Costs or its share of the actual costs to drill, complete and equip the well ("Actual Well Costs") out of production from the well. An owner of a Pooled Working Interest who elects to pay its share of the Estimated Well Costs shall render payment to Operator no later than thirty (30) days after the expiration of the election period, and shall be liable for operating costs, but not risk charges, for the well. An owner of a Pooled Working Interest who fails to pay its share of the Estimated Well Costs or who elects to pay its share of the Actual Well Costs out of production from the well shall be considered to be a "Non-Consenting Pooled Working Interest."
26. No later than one hundred eighty (180) days after Operator submits a Form C-105 for a well, Operator shall submit to each owner of a Pooled Working Interest an itemized schedule of the Actual Well Costs. The Actual Well Costs shall be considered to be the Reasonable Well Costs unless an owner of a Pooled Working Interest files a written objection no later than forty-five (45) days after receipt of the schedule. If an owner of a Pooled Working Interest files a timely written objection, OCD shall determine the Reasonable Well Costs after public notice and hearing.
27. No later than sixty (60) days after the expiration of the period to file a written objection to the Actual Well Costs or OCD's order determining the Reasonable Well Costs, whichever is later, each owner of a Pooled Working Interest who paid its share of the Estimated Well Costs shall pay to Operator its share of the Reasonable Well Costs that exceed the Estimated Well Costs, or Operator shall pay to each owner of a Pooled Working Interest who paid its share of the Estimated Well Costs its share of the Estimated Well Costs that exceed the Reasonable Well Costs.
28. The reasonable charges for supervision to drill and produce a well ("Supervision Charges") shall not exceed the rates specified in Exhibit A, provided however that the rates shall be adjusted annually pursuant to the COPAS form entitled "Accounting Procedure-Joint Operations."
29. No later than within ninety (90) days after Operator submits a Form C-105 for a well, Operator shall submit to each owner of a Pooled Working Interest an itemized schedule of the reasonable charges for operating and maintaining the well ("Operating Charges"), provided however that Operating Charges shall not include

the Reasonable Well Costs or Supervision Charges. The Operating Charges shall be considered final unless an owner of a Pooled Working Interest files a written objection no later than forty-five (45) days after receipt of the schedule. If an owner of a Pooled Working Interest files a timely written objection, OCD shall determine the Operating Charges after public notice and hearing.

30. Operator may withhold the following costs and charges from the share of production due to each owner of a Pooled Working Interest who paid its share of the Estimated Well Costs: (a) the proportionate share of the Supervision Charges; and (b) the proportionate share of the Operating Charges.
31. Operator may withhold the following costs and charges from the share of production due to each owner of a Non-Consenting Pooled Working Interest: (a) the proportionate share of the Reasonable Well Costs; (b) the proportionate share of the Supervision and Operating Charges; and (c) the percentage of the Reasonable Well Costs specified as the charge for risk described in Exhibit A.
32. Operator shall distribute a proportionate share of the costs and charges withheld pursuant to the preceding paragraph to each Pooled Working Interest that paid its share of the Estimated Well Costs.
33. Each year on the anniversary of this Order, and no later than ninety (90) days after each payout, Operator shall provide to each owner of a Non-Consenting Pooled Working Interest a schedule of the revenue attributable to a well and the Supervision and Operating Costs charged against that revenue.
34. Any cost or charge that is paid out of production shall be withheld only from the share due to an owner of a Pooled Working Interest. No cost or charge shall be withheld from the share due to an owner of a royalty interests. For the purpose of this Order, an unleased mineral interest shall consist of a seven-eighths (7/8) working interest and a one-eighth (1/8) royalty interest.
35. Except as provided above, Operator shall hold the revenue attributable to a well that is not disbursed for any reason for the account of the person(s) entitled to the revenue as provided in the Oil and Gas Proceeds Payment Act, NMSA 1978, Sections 70-10-1 *et seq.*, and relinquish such revenue as provided in the Uniform Unclaimed Property Act, NMSA 1978, Sections 7-8A-1 *et seq.*
36. The Unit shall terminate if (a) the owners of all Pooled Working Interests reach a voluntary agreement; or (b) the well(s) drilled on the Unit are plugged and abandoned in accordance with the applicable rules. Operator shall inform OCD no later than thirty (30) days after such occurrence.
37. OCD retains jurisdiction of this matter for the entry of such orders as may be deemed necessary.

**STATE OF NEW MEXICO
OIL CONSERVATION DIVISION**



ALBERT CHANG
DIRECTOR
AC/asf

Date: 9/2/2025

CASE NO. 25498
ORDER NO. R-23979

Page 5 of 8

Exhibit A

Received by OCD: 7/31/2025 4:26:59 PM

Page 8 of 179

ALPHA COMPULSORY POOLING APPLICATION CHECKLIST	
ALL INFORMATION IN THE APPLICATION MUST BE SUPPORTED BY SIGNED AFFIDAVITS	
Case: 25498	APPLICANT'S RESPONSE
Date: August 7, 2025 (Scheduled hearing)	
Applicant	Alpha Energy Partners II, LLC
Designated Operator & OGRID (affiliation if applicable)	Paloma Permian AssetCO, LLC, OGRID No. 332449
Applicant's Counsel:	Darín C. Savage, Abadie & Schill, P.C.
Case Title:	APPLICATION OF ALPHA ENERGY PARTNER II, LLC, FOR A COMPULSORY POOLING, EDDY COUNTY, NEW MEXICO
Entries of Appearance/Intervenors:	N/A
Well Family	Hollywood Star
Formation/Pool	
Formation Name(s) or Vertical Extent:	Bone Spring formation
Primary Product (Oil or Gas):	Oil
Pooling this vertical extent:	From the top of the Bone Spring formation to the base of the Bone Spring formation, including the Avalon
Pool Name and Pool Code:	Esperanza, Bone Spring; Pool Code: [97755]
Well Location Setback Rules:	Statewide Rules
Spacing Unit	
Type (Horizontal/Vertical)	Horizontal
Size (Acres)	317-acre, more or less
Building Blocks:	Quarter-quarter sections (40 Acre Blocks)
Orientation:	East-West
Description: TRS/County	N/2 S/2 of Section 17 and Section 18, in Township 22 South, Range 27 East, NMPM, Eddy County, New Mexico
Standard Horizontal Well Spacing Unit (Y/N), if No, describe and is approval of non-standard unit requested in this application?	Yes, Standard Spacing Unit
Other Situations	
Depth Severance: Y/N. If yes, description	No, N/A
Proximity Tracts: If yes, description	No, N/A
Proximity Defining Well: If yes, description	N/A
Applicant's Ownership in Each Tract	See Exhibit A-2, breakdown of ownership
Well(s)	
Name & API (if assigned), surface and bottom hole location, footages, completion target, orientation, completion status (standard or non-standard)	Add wells as needed

Released to Imaging: 8/31/2025 8:32:13 PM

CASE NO. 25498
ORDER NO. R-23979

Page 6 of 8

Received by OCD: 7/31/2025 4:26:50 PM

Page 9 of 179

Well #1	Hollywood Star 17-18 Fee 502H Well (API No. PENDING), SHL: Unit 1, 1,675' FSL, 450' FWL, Section 16, T22S-R27E; BHL: Lot 3, 1,980' FSL, 50' FWL, Section 18, T22S-R27E, NMPPM; Eddy County, New Mexico Completion Target: 2nd Bone Spring formation Well Orientation: East-West / Laydown Completion Location: Standard
Horizontal Well First and Last Take Points	Hollywood Star 17-18 Fee 502H Well FTP: Unit 1, 1,980' FSL, 100' FEL, Section 17, T22S-R27E LTP: Lot 3, 1,980' FSL, 100' FWL, Section 18, T22S-R27E
Completion Target (Formation, TVD and MD)	Hollywood Star 17-18 Fee 502H Well TVD approx. 7,140'; TMD approx. 17,700'; 2nd Bone Spring formation, See Exhibit A, A-1 & B-3
Well #2	Hollywood Star 17-18 Fee 552H Well (API No. PENDING), SHL: Unit 1, 1,715' FSL, 450' FWL, Section 16, T22S-R27E; BHL: Lot 3, 1,980' FSL, 50' FWL, Section 18, T22S-R27E, NMPPM; Eddy County, New Mexico Completion Target: 3rd Bone Spring (Harkey) formation Well Orientation: East-West / Laydown Completion Location: Standard
Horizontal Well First and Last Take Points	Hollywood Star 17-18 Fee 552H Well FTP: Unit 1, 1,980' FSL, 100' FEL, Section 17, T22S-R27E LTP: Lot 3, 1,980' FSL, 100' FWL, Section 18, T22S-R27E
Completion Target (Formation, TVD and MD)	Hollywood Star 17-18 Fee 552H Well TVD approx. 7,860'; TMD approx. 18,450'; 3rd Bone Spring (Harkey) formation See Exhibit A, A-1 & B-3
APE Capex and Operating Costs	
Drilling Supervision/Month \$	\$10,000, Exhibit A
Production Supervision/Month \$	\$1,000, Exhibit A
Justification for Supervision Costs	Exhibit A
Requested Risk Charge	200%, Exhibit A
Notice of Hearing	
Proposed Notice of Hearing	Exhibit C, C-1
Proof of Mailed Notice of Hearing (20 days before hearing)	Exhibit C-2

Released to Imaging: 7/31/2025 4:32:14 PM

CASE NO. 25498
ORDER NO. R-23979

Page 7 of 8

Received by OCD: 7/31/2025 4:26:59 PM

Page 18 of 879

Proof of Published Notice of Hearing (10 days before hearing)	Exhibit C-3
Ownership Determination	
Land Ownership Schematic of the Spacing Unit	Exhibit A-2
Tract List (including lease numbers and owners)	Exhibit A-2
If approval of Non-Standard Spacing Unit is requested, Tract List (including lease numbers and owners) of Tracts subject to notice requirements.	N/A
Pooled Parties (including ownership type)	All uncommitted WI owners; ORRI owners; and Record Title owners; including as shown on Exhibit A-2
Unlocatable Parties to be Pooled	Exhibit A, Para. 10, Exhibit C-2 (Returned Letters)
Ownership Depth Severance (including percentage above & below)	N/A
Joinder	
Sample Copy of Proposal Letter	Exhibit A-3
List of Interest Owners (ie Exhibit A of JOA)	Exhibit A-2
Chronology of Contact with Non-Joined Working Interests	Exhibit A-4
Overhead Rates in Proposal Letter	Exhibit A-3
Cost Estimate to Drill and Complete	Exhibit A-3
Cost Estimate to Equip Well	Exhibit A-3
Cost Estimate for Production Facilities	Exhibit A-3
Geology	
Summary (including special considerations)	Exhibit B
Spacing Unit Schematic	Exhibit B-1, B-2
Gunbarrel/Lateral Trajectory Schematic	Exhibit B-6
Well Orientation (with rationale)	Exhibit B, B-1, B-2
Target Formation	Exhibit B-2, B-2, B-3, B-6, B-7, B-8
HSU Cross Section	Exhibit B-3, B-7, B-8
Depth Severance Discussion	N/A
Forms, Figures and Tables	
C-102	Exhibit A-1
Tracts	Exhibit A-2
Summary of Interests, Unit Recapitulation (Tracts)	Exhibit A-2
General Location Map (including basin)	Exhibit A-2
Well Bore Location Map	Exhibit A-1, B-1, B-2, B-3
Structure Contour Map - Subsea Depth	Exhibit B-1, B-2
Cross Section Location Map (including wells)	Exhibit B-3, B-7, B-8
Cross Section (including Landing Zone)	Exhibit B-3, B-6, B-7, B-8
Additional Information	
Special Provisions/Stipulations	
CERTIFICATION: I hereby certify that the information provided in this checklist is complete and accurate.	
Printed Name (Attorney or Party Representative):	Darin C. Savage
Signed Name (Attorney or Party Representative):	/s/ Darin Savage
Date:	30-Jul-25

Released to Imaging: 7/31/2025 4:32:14 PM

CASE NO. 25498
ORDER NO. R-23979

Page 8 of 8

**STATE OF NEW MEXICO
ENERGY, MINERALS AND NATURAL RESOURCES DEPARTMENT
OIL CONSERVATION DIVISION**

**IN THE MATTER OF APPLICATION FOR
COMPULSORY POOLING SUBMITTED BY
AEP II OPERATING, LLC**

**CASE NO. 25496
ORDER NO. R-23989**

ORDER

The Director of the New Mexico Oil Conservation Division (“OCD”), having heard this matter through a Hearing Examiner on August 27, 2025, and after considering the testimony, evidence, and recommendation of the Hearing and Technical Examiners, issues the following Order.

FINDINGS OF FACT

1. AEP II Operating, LLC (“Applicant”) submitted an application (“Application”) to compulsory pool the uncommitted oil and gas interests within the spacing unit (“Unit”) described in Exhibit A. Applicant seeks to have Paloma Permian AssetCo, LLC (“Paloma”) designated as the operator of the Unit.
2. Applicant will dedicate the well(s) described in Exhibit A (“Well(s)”) to the Unit.
3. Applicant proposes the supervision and risk charges for the Well(s) described in Exhibit A.
4. Applicant identified the owners of uncommitted interests in oil and gas minerals in the Unit and provided evidence that notice was given.
5. The Application was heard by the Hearing Examiner on the date specified above, during which Applicant presented evidence through affidavits in support of the Application.
6. Warren and Lillie Anderson (“Andersons”) objected to the hearing proceeding by affidavit on or about August 5, 2025. In their objection, Andersons stated that Applicant negotiated in bad faith. At hearing, Applicant’s expert submitted an affidavit that it negotiated in good faith as follows:
 - a. Applicant was in regular communication with Andersons:
 - i. On April 25, 2025, well proposals were sent.
 - ii. On May 8, 2025, well proposals were received.
 - iii. On July 30, 2025, an email was received regarding lease terms.

- iv. Between August 1, 2025 and August 21, 2025, ongoing discussions to reach an agreement occurred.
 - b. Andersons own 0.275482 acres of unleased mineral interest in the Unit ("Andersons' Acreage).
 - c. Applicant offered to lease Andersons' Acreage for \$5,000 (approximately \$18,100 per acre) and 25% royalty for a 3-year lease with an option to extend the lease for an additional two (2) years for \$5,000 (approximately \$18,100 per acre).
 - d. Applicant testified that its lease offer to Andersons was above fair market value.
 - e. Andersons offered to allow Applicant to lease Andersons' Acreage for:
 - i. \$14,000 per year for the first three (3) years (total of \$42,000 or approximately \$152,400 per acre);
 - ii. \$900 per month for the first three (3) years (total of \$32,400 or approximately \$117,600 per acre);
 - iii. 25% royalty; and
 - iv. \$1.50 per barrel sold from each well (approximately 2,500% royalty when oil is sold at \$70 per barrel).
 - f. Applicant testified that it negotiated with Andersons in good faith.
7. Applicant provided notice of Case No. 25496 to Bobby Anderson rather than Andersons. Applicant submitted an affidavit and testimony regarding this topic as follows:
- a. A title search at the Eddy County courthouse was conducted on or around October of 2024. The results of that title search concluded that Andersons' Acreage is recorded as being owned by Bobby Anderson.
 - b. Ongoing monitoring of title has indicated that a probate has not been submitted into record showing the transfer of ownership of Andersons' Acreage to another person.

Andersons submitted testimony regarding this topic as follows:

- c. Bobby Anderson has been deceased for approximately twenty (20) years and Andersons' Acreage is now owned by Bobby Anderson's daughter, Lillie Anderson.
- d. A probate indicating the transfer of ownership of Andersons' Acreage to Lillie Anderson was filed approximately twenty (20) years ago.

CONCLUSIONS OF LAW

8. OCD has jurisdiction to issue this Order pursuant to NMSA 1978, Section 70-2-17.
9. Applicant is the owner of an oil and gas working interest within the Unit.
10. Applicant satisfied the notice requirements for the Application and the hearing as required by 19.15.4.12 NMAC.
11. OCD satisfied the notice requirements for the hearing as required by 19.15.4.9 NMAC.
12. NMSA 1978, Section 70 does not define what constitutes as “good faith” effort, therefore good faith effort claims are reviewed by OCD on a case-by-case basis. The Oil Conservation Commission issued Order R-21679-D on July 14, 2022, which utilizes criteria established in Order R-13165 issued on September 15, 2009. The relevant part of Findings Paragraph 5 of Order R-13165 states:

*“(d) The issue of compliance with the more subjective requirement the Division has customarily recognized for good faith negotiation is better examined in these cases, and in most cases, at the compulsory pooling hearing, **based upon a full evidentiary record...**[emphasis added]”*

Thus, based upon evidence received at the hearing and in the administrative record, Applicant negotiated with Andersons in good faith.

13. Applicant has the right to drill the Well(s) to a common source of supply at the depth(s) and location(s) in the Unit described in Exhibit A.
14. The Unit contains separately owned uncommitted interests in oil and gas minerals.
15. Some of the owners of the uncommitted interests have not agreed to commit their interests to the Unit.
16. The pooling of uncommitted interests in the Unit will prevent waste and protect correlative rights, including the drilling of unnecessary wells.
17. This Order affords to the owner of an uncommitted interest the opportunity to produce his just and equitable share of the oil or gas in the pool.

ORDER

18. The uncommitted interests in the Unit are pooled as set forth in Exhibit A.

19. The Unit shall be dedicated to the Well(s) set forth in Exhibit A.
20. Paloma is designated as operator of the Unit and the Well(s).
21. If the location of a well will be unorthodox under the spacing rules in effect at the time of completion, Applicant shall obtain the OCD's approval for a non-standard location in accordance with 19.15.16.15(C) NMAC.
22. If the Unit is a non-standard horizontal spacing unit which has not been approved under this Order, Applicant shall obtain the OCD's approval for a non-standard horizontal spacing unit in accordance with 19.15.16.15(B)(5) NMAC.
23. The Applicant shall commence drilling the Well(s) within one year after the date of this Order, and complete each Well no later than one (1) year after the commencement of drilling the Well.
24. This Order shall terminate automatically if the Applicant fails to comply with the preceding paragraph unless the Applicant requests an extension by notifying the OCD and all parties that required notice of the original compulsory pooling application in accordance with 19.15.4.12.B and 19.15.4.12.C NMAC. Upon no objection after twenty (20) days the extension is automatically granted up to one year. If a protest is received the extension is not granted and the Applicant must set the case for a hearing.
25. Applicant may propose reasonable deviations from the development plan via notice to the OCD and all parties that required notice of the original compulsory pooling application in accordance with 19.15.4.12.B and 19.15.4.12.C NMAC. Upon no objection after twenty (20) days the deviation is automatically granted. If a protest is received the deviation is not granted and the Applicant must set the case for a hearing.
26. The infill well requirements in 19.15.13.9 NMAC through 19.15.13.12 NMAC shall be applicable.
27. Applicant shall submit each owner of an uncommitted working interest in the pool ("Pooled Working Interest") an itemized schedule of estimated costs to drill, complete, and equip the well ("Estimated Well Costs").
28. No later than thirty (30) days after Applicant submits the Estimated Well Costs, the owner of a Pooled Working Interest shall elect whether to pay its share of the Estimated Well Costs or its share of the actual costs to drill, complete and equip the well ("Actual Well Costs") out of production from the well. An owner of a Pooled Working Interest who elects to pay its share of the Estimated Well Costs shall render payment to Applicant no later than thirty (30) days after the expiration of the election period, and shall be liable for operating costs, but not risk charges, for the well. An owner of a Pooled Working Interest who fails to pay its share of the

Estimated Well Costs or who elects to pay its share of the Actual Well Costs out of production from the well shall be considered to be a "Non-Consenting Pooled Working Interest."

29. No later than one hundred eighty (180) days after Applicant submits a Form C-105 for a well, Applicant shall submit to each owner of a Pooled Working Interest an itemized schedule of the Actual Well Costs. The Actual Well Costs shall be considered to be the Reasonable Well Costs unless an owner of a Pooled Working Interest files a written objection no later than forty-five (45) days after receipt of the schedule. If an owner of a Pooled Working Interest files a timely written objection, OCD shall determine the Reasonable Well Costs after public notice and hearing.
30. No later than sixty (60) days after the expiration of the period to file a written objection to the Actual Well Costs or OCD's order determining the Reasonable Well Costs, whichever is later, each owner of a Pooled Working Interest who paid its share of the Estimated Well Costs shall pay to Applicant its share of the Reasonable Well Costs that exceed the Estimated Well Costs, or Applicant shall pay to each owner of a Pooled Working Interest who paid its share of the Estimated Well Costs its share of the Estimated Well Costs that exceed the Reasonable Well Costs.
31. The reasonable charges for supervision to drill and produce a well ("Supervision Charges") shall not exceed the rates specified in Exhibit A, provided however that the rates shall be adjusted annually pursuant to the COPAS form entitled "Accounting Procedure-Joint Operations."
32. No later than within ninety (90) days after Applicant submits a Form C-105 for a well, Applicant shall submit to each owner of a Pooled Working Interest an itemized schedule of the reasonable charges for operating and maintaining the well ("Operating Charges"), provided however that Operating Charges shall not include the Reasonable Well Costs or Supervision Charges. The Operating Charges shall be considered final unless an owner of a Pooled Working Interest files a written objection no later than forty-five (45) days after receipt of the schedule. If an owner of a Pooled Working Interest files a timely written objection, OCD shall determine the Operating Charges after public notice and hearing.
33. Applicant may withhold the following costs and charges from the share of production due to each owner of a Pooled Working Interest who paid its share of the Estimated Well Costs: (a) the proportionate share of the Supervision Charges; and (b) the proportionate share of the Operating Charges.
34. Applicant may withhold the following costs and charges from the share of production due to each owner of a Non-Consenting Pooled Working Interest: (a) the proportionate share of the Reasonable Well Costs; (b) the proportionate share of the Supervision and Operating Charges;

- and (c) the percentage of the Reasonable Well Costs specified as the charge for risk described in Exhibit A.
35. Applicant shall distribute a proportionate share of the costs and charges withheld pursuant to the preceding paragraph to each Pooled Working Interest that paid its share of the Estimated Well Costs.
 36. Each year on the anniversary of this Order, and no later than ninety (90) days after each payout, Applicant shall provide to each owner of a Non-Consenting Pooled Working Interest a schedule of the revenue attributable to a well and the Supervision and Operating Costs charged against that revenue.
 37. Any cost or charge that is paid out of production shall be withheld only from the share due to an owner of a Pooled Working Interest. No cost or charge shall be withheld from the share due to an owner of a royalty interests. For the purpose of this Order, an unleased mineral interest shall consist of a seven-eighths (7/8) working interest and a one-eighth (1/8) royalty interest.
 38. Except as provided above, Applicant shall hold the revenue attributable to a well that is not disbursed for any reason for the account of the person(s) entitled to the revenue as provided in the Oil and Gas Proceeds Payment Act, NMSA 1978, Sections 70-10-1 et seq., and relinquish such revenue as provided in the Uniform Unclaimed Property Act, NMSA 1978, Sections 7-8A-1 et seq.
 39. The Unit shall terminate if (a) the owners of all Pooled Working Interests reach a voluntary agreement; or (b) the well(s) drilled on the Unit are plugged and abandoned in accordance with the applicable rules. Applicant shall inform OCD no later than thirty (30) days after such occurrence.
 40. OCD retains jurisdiction of this matter for the entry of such orders as may be deemed necessary.

**STATE OF NEW MEXICO
OIL CONSERVATION DIVISION**



ALBERT CHANG
DIRECTOR
AC/dm

Date: 9/8/2025

CASE NO. 25496
ORDER NO. R-23989

Page 6 of 6

R-23989 EXHIBIT A

ALPHA COMPULSORY POOLING APPLICATION CHECKLIST	
ALL INFORMATION IN THE APPLICATION MUST BE SUPPORTED BY SIGNED AFFIDAVITS	
Case: 25496	APPLICANT'S RESPONSE
Date: August 7, 2025 (Scheduled hearing)	
Applicant	Alpha Energy Partners II, LLC
Designated Operator & OGRID (affiliation if applicable)	Paloma Permian AssetCO, LLC, OGRID No. 332449
Applicant's Counsel:	Darin C. Savage, Abadie & Schill, P.C.
Case Title:	APPLICATION OF ALPHA ENERGY PARTNER II, LLC, FOR A COMPULSORY POOLING, EDDY COUNTY, NEW MEXICO
Entries of Appearance/Intervenors:	N/A
Well Family	Hollywood Star
Formation/Pool	
Formation Name(s) or Vertical Extent:	Bone Spring formation
Primary Product (Oil or Gas):	Oil
Pooling this vertical extent:	From the top of the Bone Spring formation to the base of the Bone Spring formation, including the Avalon
Pool Name and Pool Code:	Esperanza, Bone Spring; Pool Code: [97755]
Well Location Setback Rules:	Statewide Rules
Spacing Unit	
Type (Horizontal/Vertical)	Horizontal
Size (Acres)	316.92-acre, more or less
Building Blocks:	Quarter-quarter sections (40 Acre Blocks)
Orientation:	East to West
Description: TRS/County	S/2 N/2 of Section 17 and Section 18, in Township 22 South, Range 27 East, NMPM, Eddy County, New Mexico
Standard Horizontal Well Spacing Unit (Y/N), If No, describe and is approval of non-standard unit requested in this application?	Yes, Standard Spacing Unit
Other Situations	
Depth Severance: Y/N. If yes, description	No, N/A
Proximity Tracts: If yes, description	No, N/A
Proximity Defining Well: if yes, description	N/A
Applicant's Ownership in Each Tract	See Exhibit A-2, breakdown of ownership
Well(s)	
Name & API (if assigned), surface and bottom hole location, footages, completion target, orientation, completion status (standard or non-standard)	Add wells as needed

R-23989 EXHIBIT A

Well #1	Hollywood Star 17-18 Fee 503H Well (API No. PENDING), SHL: Unit L, 2,383' FSL, 315' FWL, Section 16, T22S-R27E; BHL: Lot 2, 1,980' FNL, 50' FWL, Section 18, T22S-R27E, NMPM; Eddy County, New Mexico Completion Target: 2nd Bone Spring formation Well Orientation: East to West / Laydown Completion Location: Standard
Horizontal Well First and Last Take Points	Hollywood Star 17-18 Fee 503H Well FTP: Unit H, 1,980' FNL, 100' FEL, Section 17, T22S-R27E LTP: Lot 2, 1,980' FNL, 100' FWL, Section 18, T22S-R27E
Completion Target (Formation, TVD and MD)	Hollywood Star 17-18 Fee 503H Well TVD approx. 7,140', TMD approx. 17,800'; 2nd Bone Spring formation, See Exhibit A, A-1 & B-3
Well #2	Hollywood Star 17-18 Fee 553H Well (API No. PENDING), SHL: Unit L, 2,423' FSL, 315' FWL, Section 16, T22S-R27E; BHL: Lot 2, 1,980' FNL, 50' FWL, Section 18, T22S-R27E, NMPM; Eddy County, New Mexico Completion Target: 3rd Bone Spring formation Well Orientation: East-West / Laydown Completion Location: Standard
Horizontal Well First and Last Take Points	Hollywood Star 17-18 Fee 553H Well FTP: Unit H, 1,980' FNL, 100' FEL, Section 17, T22S-R27E LTP: Lot 2, 1,980' FNL, 100' FWL, Section 18, T22S-R27E
Completion Target (Formation, TVD and MD)	Hollywood Star 17-18 Fee 553H Well TVD approx. 7,860', TMD approx. 18,550'; 3rd Bone Spring formation, See Exhibit A, A-1 & B-3
AFE Capex and Operating Costs	
Drilling Supervision/Month \$	\$10,000, Exhibit A
Production Supervision/Month \$	\$1,000, Exhibit A
Justification for Supervision Costs	Exhibit A
Requested Risk Charge	200%, Exhibit A
Notice of Hearing	
Proposed Notice of Hearing	Exhibit C, C-1

R-23989 EXHIBIT A

Proof of Mailed Notice of Hearing (20 days before hearing)	Exhibit C-2
Proof of Published Notice of Hearing (10 days before hearing)	Exhibit C-3
Ownership Determination	
Land Ownership Schematic of the Spacing Unit	Exhibit A-2
Tract List (including lease numbers and owners)	Exhibit A-2
If approval of Non-Standard Spacing Unit is requested, Tract List (including lease numbers and owners) of Tracts subject to notice requirements.	N/A
Pooled Parties (including ownership type)	All uncommitted WI owners; ORRI owners; and Record Title owners; including as shown on Exhibit A-2
Unlocatable Parties to be Pooled	Exhibit A, Para. 10, Exhibit C-2 (Returned Letters)
Ownership Depth Severance (including percentage above & below)	N/A
Joinder	
Sample Copy of Proposal Letter	Exhibit A-3
List of Interest Owners (ie Exhibit A of JOA)	Exhibit A-2
Chronology of Contact with Non-Joined Working Interests	Exhibit A-4
Overhead Rates In Proposal Letter	Exhibit A-3
Cost Estimate to Drill and Complete	Exhibit A-3
Cost Estimate to Equip Well	Exhibit A-3
Cost Estimate for Production Facilities	Exhibit A-3
Geology	
Summary (including special considerations)	Exhibit B
Spacing Unit Schematic	Exhibit B-1, B-2
Gunbarrel/Lateral Trajectory Schematic	Exhibit B-6
Well Orientation (with rationale)	Exhibit B, B-1, B-2
Target Formation	Exhibit B-2, B-2, B-3, B-6, B-7, B-8
HSU Cross Section	Exhibit B-3, B-7, B-8
Depth Severance Discussion	N/A
Forms, Figures and Tables	
C-102	Exhibit A-1
Tracts	Exhibit A-2
Summary of Interests, Unit Recapitulation (Tracts)	Exhibit A-2
General Location Map (including basin)	Exhibit A-2
Well Bore Location Map	Exhibit A-1, B-1, B-2, B-3
Structure Contour Map - Subsea Depth	Exhibit B-1, B-2
Cross Section Location Map (including wells)	Exhibit B-3, B-7, B-8
Cross Section (including Landing Zone)	Exhibit B-3, B-6, B-7, B-8
Additional Information	
Special Provisions/Stipulations	
CERTIFICATION: I hereby certify that the information provided in this checklist is complete and accurate.	
Printed Name (Attorney or Party Representative):	Darin C. Savage
Signed Name (Attorney or Party Representative):	/s/ Darin Savage
Date:	30-Jul-25

Affidavit of Publication

No. 75350

State of New Mexico

County of Eddy:

Adrian Hedden

being duly sworn, saves that he is the

Publisher

of the Carlsbad Current Argus, a weekly newspaper of

general circulation, published in English at Carlsbad.

said county and state, and that the hereto attached

Legal Ad

was published in a regular and entire issue of the said

Carlsbad Current Argus, a weekly newspaper duly qualified

for that purpose within the meaning of Chapter 167 of

the 1937 Session Laws of the state of New Mexico for

1 Consecutive weeks/day on the same

day as follows:

First Publication December 9, 2025

Second Publication

Third Publication

Fourth Publication

Fifth Publication

Sixth Publication

Seventh Publication

Eighth Publication

Subscribed and sworn before me this

9th day of December 2025

LATISHA ROMINE
Notary Public, State of New Mexico
Commission No. 1076338
My Commission Expires
05-12-2027

Latisha Remine

Latisha Romine

Notary Public, Eddy County, New Mexico

Copy of Publication:

[illegible][illegible]

Exhibit B

Affidavit of Publication

No. 75360

State of New Mexico

County of Eddy:

Adrian Hedden

being duly sworn, says that he is the

Publisher

of the Carlsbad Current Argus, a weekly newspaper of

general circulation, published in English at Carlsbad,

said county and state, and that the hereto attached

Legal Ad

was published in a regular and entire issue of the said

Carlsbad Current Argus, a weekly newspaper duly qualified

for that purpose within the meaning of Chapter 167 of

the 1937 Session Laws of the state of New Mexico for

1 Consecutive weeks/day on the same

day as follows:

First Publication December 9, 2025

Second Publication

Third Publication

Fourth Publication

Fifth Publication

Sixth Publication


Seventh Publication

Eighth Publication

Subscribed and sworn before me this

9th day of December 2025

LATISHA ROMINE
Notary Public, State of New Mexico
Commission No. 1076356
My Commission Expires
05-12-2027



Latisha Romine

Notary Public, Eddy County, New Mexico

Copy of Publication:

Application of Paloma Permian AssetCo, LLC for approval of surface commingling, Eddy County, New Mexico. Notice to all affected parties, as well as the heirs and devisees of: McKean Properties Trust; McMullen Minerals II, LP; McMullins Oil and Gas, Inc.; McMath Resources Co., Inc.; Melanie Fillmore (Estate of Flora Irene Parker, Deceased); Melissa Calderon; Meliton Fierro, III; Merdis B. Theragood and husband, Frankie L. Theragood, JTWROS; Merl S. Shrader Trust No. 1, dated 7/1/1996, and First Supplemental Trust Agreement dated December 1, 1998; Ronna K. Kimbrell & Ronald Dean Shrader, Co-Trustees; Merl S. Shrader Trust No. 1, dated July 1, 1996 and First Supplemental Trust Agreement dated December 1, 1998; Ronna K. Kimbrell, Co-Trustee, Ronald Dean Shrader, Co-Trustee; Merl S. Shrader Trust No. 1, dated July 1, 1996, and First Supplemental Trust Agreement dated December 1, 1998; Ronald Dean Shrader, Trustee; Merland, Inc.; Merrick Properties, LLC; Newbourne Oil Company; Michael A. Cordova, Sr.; Michael Anthony Cordova and Rebecca D. Cordova, husband and wife; Michael Bart Connally; Michael Brazzel (Estate of Wilton Brazzel, Deceased); Michael D. Addy, a single person; Michael Grace; Michael Grace, as SSP; Michael Grace, III; Michael Grace, sole and separate property; Michael Hicks; Michael Hugh Calvert, a/k/a Michael Calvert; Michael Grace; Michael Grace, aka Michael Grace III; Michelle Lynn Hicks; Miguel A. Garcia Jr. and wife, Hilda C. Garcia; Miguel C. Galindo, Jr. and Sylvian M. Galindo; Miguel Rodriguez; Mike Flores; Mike Flores, Trustee of the Matilda Flores Revocable Trust; Mike O'Neal; Milton Jordan, Jr.; Minner L. Crockett; Minnie Hensley; Lorraine Hensley, and Melinda Heffman, as Joint Tenants; Mitchell Minerals, LLC; Monica Angela Aguiar; Miron Ann Nolasca; Monica Chavez; Monica P. Aguilar; Moniez Galindo, Jr.; Morris E. Schertz and Holly K. Schertz, husband and wife; Most Worshipful Prince Hall Grand Lodge, F. & A.M. of the State of New Mexico, Inc.; Most Canyon Minerals MCM, LLC; MRC Permian Company; Mrs. Harold Boulton, nee Grace Elizabeth Clark; Myrl Jean Angeli; Myron Cole Walker; Della L. Walker, husband and wife, as JTWROS; Nadine L. Britton; Nancy Bruzel (Estate of Wilton Bruzel, Deceased); Nancy Gomez; Nancy L. Mancha; Nancy Rodriguez; Nantacket Resources Group, LLC; Natalie Nelson; Nathan Martinez; Nathaniel J. Doreant; NAVARETTE, APOLONIO C. & HORTENCIA; Neva Nell Crockett; Neva Nell Crockett, surviving Joint Tenant of William Roy Crockett, Deceased; New Mexico Veterans' Service Commission, as Guardian of the Estate of Freddie Lee Wells, Jr.; Joan Wells and Lester Wells, as Minor Incompetents; Nickel River Royalties, LLC; NimTex Energy, LLC; Nolan J. Reeves, Jr.; Norma Hicks Webb; Norma J. Barton; Norma Navarrete Thompson; Nuevo Seis Limited Partnership; Nuevo Seis, Limited Partnership; Ostin Biggers; Odessa Grandstaff; Ottilia O. Avino; OXY Minerals II, LP; Olga V. Dominguez; Olivia O. Zuniga; Omar Machuca Lazcano; Omar Machuca Lazcano and Geovana Benamoun, as Joint Tenants; Oby Varel King; Oscar Rene Aguilera; Osvaldo Eliel Pizarro Moreno; Ottilia Balderrama; Ottilia Olivas; Ottilia R. Bonilla (Estate of Lino M. Rodriguez, Dec); OXY USA WTR, LP; Oxy USA, Inc.; Pablo Grande Aguilera; Pam Cummings; Pam Jacobo Duran; Pamela Archibald; Pamela Davis; Pamela M. Davis, Heirs and Assigns; Pamela May Davis; Pamela Rae Cummings; Patschal A. Robertson; Pascual Leon; Patricia A. Grainger-Moore; Patricia Ann Armandaniz; Patricia Ann Armandaniz and Jaime Joe Negrete, Co-Trustees of the Sibbgen Trust; Patricia Ann Morris; Patricia B. Martinez; Patricia B. Martinez and Roland Martinez, Joint Tenants; Patricia Carnero; Patricia Gas Stamp; Patricia Galindo; Patricia H. Munoz (Estate of Danny Munoz and wife Eliza Munoz); Patricia K. Kraskauskas; Patricia Larez (Estate of Flora Irene Parker, Deceased); Patricia Meade; Patricia Stangis; Patricia Martinez; Patricia Martinez, Heirs and Assigns; Patrick Duran; Patrick Starns; Patrick Starns, a married man dealing in his sole and separate property; Paul Connell; Pauline Martinez Rodriguez; PBC Resources, LLC; PDH Exploration, Ltd.; Pedro C. Trujillo, Sr., a married man; Dawn G. Trujillo, a married woman; Pegasus Resources II, LLC; Pegasus Resources III, LLC; Peggy Joyce Moore; Perla G. Martinez; Perla Martinez; Perla Martinez c/o Priscilla G. Martinez, Personal Representative of the Estate of Profrido D. Martinez, Deceased; Permin Development, LLC; Permian Resources Operating, LLC; Permian Royalties, LLC; Perry Lee Bracken and Bertha Lee Bracken, husband and wife; Pete Logoria and A. Dominic Logoria, as Joint Tenants; Petra Lara Martinez; Petrocon, LLC; Petrocon Realty Company, Inc.; Phillip Carl Boegals; Phillip W. Runnels; Phyllis A. Carter; Phyllis Carter; Phyllis Gomez; Pilgrim Rest Baptist Church; Policarpo B. Garcia and Maria D. Garcia, Joint Tenants; Porfirio D. Martinez, c/o Priscilla G. Martinez, Personal Representative of the Estate of Porfirio D. Martinez, Deceased; Porfirio Martinez, Jr.; Porfirio Martinez, Jr. and wife, Grace A. Martinez, Post Oak Royalty, LLC; Priscilla B. Melendez; Priscilla G. Martinez; Priscilla G. Martinez, Deceased; Priscilla Martinez; Priscilla Ramirez; Priscilla

Rodriguez (Estate of Lino M. Rodriguez, Dec); Prudence Nelson; Queen Ventures, Inc.; Rachel E. Rostov; Rachel H. Hernandez; Raibah Anaya; Ramon Sobis; Ramona Martinez Yturza; Ramona Yturza; Randall Jenkins Jr.; Randall Jenkins, Jr.; Raquel Gonzalez; Raul Rodriguez, Sr. and wife, Clio C. Rodriguez; Ray Allen Bailard; Ray Ortiz and wife, Alice Ortiz; Raymond Cardona Negrete; Raynoldo Montejano and wife, Isabel Montejano; Rebecca I. Bustamante, a single person; Rebecca O. Melendrez, an unmarried woman; Ra Rebecca M. Sosa; Rebecca R. Corrales; Red River Energy Partners II, LLC; Regina R. Rojas; Regina Rodriguez; Renee Meade; Reverse Mortgage Solutions, Inc.; Rhonda Kay Hicks, a/k/a Rhonda Darcy; Ricardo O. Hernandez and wife, Grace V. Hernandez; Ricardo P. Lopez; Ricardo R. Venegas; Ricardo Ramirez; Rice Memorial C. M. E. Church; Rice Memorial Christian Methodist Episcopal Church; Rice Memorial Foundation, Inc.; Richard Alan Sosa; Richard Dale Gilzer, Jr. and Mary Lynne Gilzer, Co-Trustees of the Richard Dale and Mary Lynne Gilzer Revocable Trust, a/k/a August 24, 2021; Richard Fierro, as Joint Tenant; Richard Hernandez; Richard L. Granger; Richard Rodriguez, Jr.; Richard V. Lundford; Rita Garcia Dorado and Martin Dorado; RMI Properties, LLC; RoadRunner Royalty, LLC; Robert C. Perry and wife, Mary Alice Perry, JTWROS; Robert Fischer; Robert Joe Rodriguez, Jr. (Estate of Lino M. Rodriguez, Dec); Robert L. Cummings; Robert L. Osborne and Doris M. Osborne, husband and wife, as joint tenants; Robert Leo Granger, a married man dealing in his sole and separate property; Robert Leo Osborn, Jr. and Heather M. Walker, Joint Tenants; Robert P. Castillo; Robert P. Morton; Robert R. Calhoun, Jr. as Successor Trustee of the Calhoun Family Trust, dated August 4, 2005; Robert R. Galindo; Robert T. Madrid and wife, Rosalinde Madrid; Robert Wayne Davis; Roberto Lopez; Roberto Olivas; Roberto P. Castillo; Robin J. Eddy, Trustee of the Josephine Tracy Eddy Revocable Trust, dated December 16, 1977; Robin Milavice; Rodney Lynn Rice; Rodolfo Sanchez and Corine Sanchez; Rodolfo Alberto Aguilera; Rogelio B. Ybarra, Sr. and Feliciano Ybarra; Roger L. Shull; Ronald Carl Meyer; Ronald David Fischer; Ronald Dean Shrader, as Trustee of the Merl S. Shrader Trust No. 1, dated July 1, 1996; Ronald Dean Shrader, Trustee of the Merl S. Shrader Trust No. 1, Dated July 1, 1996, and First Supplemental Trust Agreement dated December 1, 1998; Ronald Terry May; Ronna K. Kimbrell and Ronald Dean Shrader, as Co-Trustees of the First Supplemental Trust Agreement dated December 1, 1998; Ronna K. Kimbrell and Ronald Dean Shrader, as Co-Trustees of the Merl S. Shrader Trust No. 1, Dated July 1, 1996; Ronna K. Kimbrell and Ronald Dean Shrader, as Co-Trustees of the Merl S. Shrader Trust No. 1, Dated July 1, 1996, and First Supplemental Trust Agreement dated December 1, 1998; Ronna K. Kimbrell and Ronald Dean Shrader, as Co-Trustees of the Merl S. Shrader Trust No. 1, dated July 1, 1996 and First Supplemental Trust Agreement dated December 1, 1998; Rosa C. Hernandez; Rosa M. Fierro; Rosalinda Dominguez; Martinez; Rosalyn G. Hall, aka Rosalyn Gay Hall; Rosalyn Gay Hall; Rose Ann Gibson; Rosella Ragdale and husband, Eddy Joe Ragdale as JTWROS; Rosella Ragdale, as separate property; Rosemary Ramirez, as Joint Tenants of Paloma Permian AssetCo, LLC application for surface commingling (Pool & Lease Commingling). Paloma Permian AssetCo, LLC, 1100 Louisiana, Suite 5100, Houston, TX 77002, has filed an application with the New Mexico Oil Conservation Division seeking administrative approval to surface commingle oil and gas production according to the provisions of NMAC 19.15.12.10.C. from the Espereaux Rose Spring and the Purple Sage; Wolfcamp Pools from the following leases and wells located in Sections 16, 17 and 18, T-22S, R-27E Eddy County, New Mexico: Hollywood Star Fee 17 18 #701H (30-015-56235), Hollywood Star Fee 17 18 #702H (30-015-56216), Hollywood Star Fee 17 18 #703H (30-015-56241), Hollywood Star Fee 17 18 #704H (30-015-56239), Hollywood Star Fee 17 18 #801H (30-015-56261), Hollywood Star Fee 17 18 #802H (30-015-56263), Hollywood Star Fee 17 18 #803H (30-015-56264), Hollywood Star Fee 17 18 A #501H (30-015-57251), Hollywood Star Fee 17 18 B #502H (30-015-57252), Hollywood Star Fee 17 18 C #503H (30-015-57249), Hollywood Star Fee 17 18 D #504H (30-015-57250) to a central tank battery located on facility pad located in unit letter L of Section 16, T22S-R27E, Eddy County, New Mexico. Any objections regarding this application must be submitted to the Divisions Santa Fe office, 1220 South St. Francis Drive, Santa Fe, New Mexico, 87505 in writing within 20 days of this publication. Any interested party with questions or comments may contact Terri Statham, 832-544-6107, tstatham@palomapermian.com.

75360-Published in Carlsbad Current Argus Dec. 9, 2025.

Affidavit of Publication

No. 75370

State of New Mexico

County of Eddy:

Adrian Hedden

being duly sworn, says that he is the

Publisher

of the Carlsbad Current Argus, a weekly newspaper of

general circulation, published in English at Carlsbad,

said county and state, and that the hereto attached

Legal Ad

was published in a regular and entire issue of the said

Carlsbad Current Argus, a weekly newspaper duly qualified

for that purpose within the meaning of Chapter 167 of

the 1937 Session Laws of the state of New Mexico for

1 Consecutive weeks/day on the same

day as follows:

First Publication December 9, 2025

Second Publication

Third Publication

Fourth Publication

Fifth Publication

Sixth Publication

Seventh Publication

Eighth Publication

Subscribed and sworn before me this

9th day of December 2025

LATISHA ROMINE
Notary Public, State of New Mexico
Commission No. 1076336
My Commission Expires
05-12-2027

Latisha Romine

Latisha Romine


Notary Public, Eddy County, New Mexico

Copy of Publication:

Application of Paloma Permian AssetCo, LLC for approval of surface commingling, Eddy County, New Mexico. Notice to all affected parties, as well as the heirs and devisees of: Rosa C. Duran; Rosie Ortiz, aka Rosie Castillo; Ross Duncan Properties, LLC; Kowan Family Minerals, LLC; Roy D. Smith, a single man; Roy G. Barton, Jr.; RRP/Royalties, LLC; Ruben Barajas and Sylvia Barajas; Ruben Rodriguez; Rodolfo Plores Rodriguez, aka Rudy F. Rodriguez; Ruth Daniels Roberts; Ruth Kober; Ruth Oelerman; Metz; Ryan Young; Ryan Tyler; Sabina Acosta; Salvador C. Anaya, Jr.; Salvador C. Anaya, Sr.; Sam E. Perry Jr.; a/o Robert C. Perry; Sam Irving; Sam Porras and wife, Grace Porras; Sam Robertson; Samson Eddy; Sammy Sosa, betin and assignee; Samuel A. & Delma Garcia; Samuel C. Sosa; Samuel H. Sosa Jr.; Samuel Munoz (Estate of Danny Munoz and wife Eliza Munoz); Samuele Escamoa, aka Samuel Escamoa; Sandra N. Montañez, at separate property; Sandra Ramos; Sandy Creek Resources, LLC; Santa Fe Natural Resources, Inc.; Santiago Vela, Life Estate; Santo Royalty Company, LLC; Sarah Fischer Carroll; Sarvis Permian Land Fund I, LLC; Sarvis Rockmont Permian Land Fund I, LLC; SEA 2015, LLC; Sean S. Ramirez; Secundino I. Lara and Maria Lara, his wife; Seneca M. Nieto; Seneca Martinez Nieto; Shane D. Blaise; Sharon Lunsford; Sharon R. Carmant; Shawn A. Judah and Terri J. Judah; Shawn Malcolm Mitchell (Estate of Flora Irene Parker, deceased); Shelby R. Munoz (Estate of Danny Munoz and wife Eliza Munoz); Shelly Connolly; Sherri Ann Elliott; Sherry Harper-Woolf; Sherry Laine Harper-Woolf; Shirley Ann Reeves; Shirley Hallad Talbot; Shirley Reynolds; Shander Enterprises, LP; Shoen Farms and Ranches, LLC; Sol Rodriguez; Soraya Smith; Speyside Resources, LLC; St. Edward Catholic School; Stacy Patrick; Stanford Jones; Stephen Glenn Hopkins; Steve Lee Cooper; Steve Woody; Steven Yankovich; Stornie Dorenkamp; Sue Osborn Powell; Sue Osborn Powell; Suncrest Resources, LLC; Susan Claire Folz; Susan D. Briggs and Billy Wayne Patman, Co-Trustees of the Betty Jean Patman 2004 Revocable Trust; Suzanne B. Koch; Suzanne Marie Beasley; Sylvia Plores Ann; Sylvia Marie Montano; Sylvia S. and Ricky M. Lujan; Tallentree Energy, LLC; Terrence P. McGonigill, single; Terrie Jo Smead; Terry Adame Fomby; Terry Michele Stanley Tuttle; Terry Smith; The Allar Company; The Baptist Convention of New Mexico; The City of Carlsbad; The City of Carlsbad, New Mexico; The DJT Trust; The Eastland Oil Company; The Estate of Aline A. Kinney; The Estate of Aubrey Eldon Lewis, deceased; The Estate of B.V. Ballard Jr., deceased; The Estate of Charles Richard Boeglin, deceased; The Estate of Clarence and Vervina Smith, husband and wife, deceased; The Estate of Dorothy Metaka, deceased; The Estate of Ernest M. Smith, deceased; The Estate of Franklin Eaves Little, deceased; The Estate of Gene Avery Kinney; The Estate of Guadalupe C. Dunn, deceased; The Estate of Henry Howard Grand; deceased; The Estate of Ida Belle Mason; The Estate of James Oliver Woods, Dec'd c/o Giesel Woods; The Estate of James Weldon, deceased; The Estate of Jon Harkness, deceased; The Estate of John R. Jones, deceased; The Estate of Luis G. Negrete, deceased; The Estate of Mamie R. Patterson, deceased; The Estate of Margie Faye Croley; The Estate of Mary Ann Melton, deceased; The Estate of May D. Stapleton, deceased; The Estate of Mildred Mook, deceased; The Estate of Opal Marie Benz Fulk; The Estate of Ralph Calvini, deceased; The Estate of Richard Waldon, deceased; The Estate of Robert Joseph Boeglin, deceased; The Estate of Rosalinda Fierro aka Linda Fierro, deceased; The Estate of Tony D. Lujan (aka Antonio D. Lujan), deceased; The Estate of William A. Wheeler, Jr., deceased; The Estate of William Anthony Boeglin, deceased; The Frank C. and Victoria A. Romero Revocable Trust, dated June 19, 2014; the Griesenauer Loving Trust, dated December 14, 1990, amended and restated June 12, 2001; The Heirs and Devisees of Elhal Dorothy Morris; Patricia Kay Knapp, as Personal Representative; The Heirs and Devisees of Glen C. Thomas and Helen M. Thomas; The Heirs and Devisees of Ventura Pico and Rulalia Pico, both deceased; The Heirs of Frank H. Ramirez, deceased and Margaret Gomez Ramirez, deceased; The Heirs of the Estate of Louis Vigil and Celia Chavez Vigil, husband and wife, both deceased; the Jeanette Mort Henke Revocable Living Trust dated December 8, 2000, as Amended; Martha L. (Lou) Owen, Sole Trustee; The Jeanette Mort Henke Revocable Living Trust dated December 8, 2000, as Amended; Martha L. (Lou) Owen, Sole Trustee; the Merl S. Strader Trust No. 1, dated July 1, 1996; Thelma L. Ramsey; Thomas C. Martinez c/o Yvonne Allensworth, Personal Representative of the Estate of Maria Christina Martinez, deceased; Thomas Glen Tidwell; Thomas Grosvenor Cargill; Thomas Jacob Negrete; Thomas L. Fischer; Thomas Lunsford; Thomas R. Fischer; Therstone Properties, LLC; Tiffany Munoz (Estate of Danny Munoz and wife Eliza Munoz); Timothy Bowden; Timothy C. Stephens; Timothy Farr; Tina M. Garcia; Toby R. Irving; Tom Benavidez, aka Tom Benavidez; Tomas B. Martinez; Tomas T. Rojas; Tomasa Fierro, a widow; Tommy Dominguez; Tommy Southwick; Tony Dominguez and Diane Dominguez, his wife; Tony Lujan and Josie Lujan; Tony Wayne Bowden; Teri Fernandez; Traci E. Lunsford Theris; Tracy Wisc; Trinidad (Trina) Guadalupe Martinez; Tulare Mineral Company, LLC; U.S. Energy Development Corporation; Unknown heirs and Devisees of John M. Morrison, deceased; Unknown heirs and Devisees Stacy O. Morrison, deceased; Unknown heirs and successors in interest of Maria Enriqueta Gallardo Parra, deceased, and Elisaco Parra; Valerie Gonzales Hernandez; Valerie Whitmarsh (Estate of Flora Irene Parker, deceased); Vasco Allen Taylor; Vanessa M. Doporito; Vanessa Munoz; Almandarez; Vanessa Renee Hernandez; Velma J. Burns; Velma J. Vigil; Viktor Rey Rodriguez, by Tort Ferrandez; Court Appointed Representative; Vince Holdings, LLC; Vincent P. Hyland and Deborah Hyland, husband and wife; Viola Munoz Gutierrez; Virginia Plackfort; Virginia Rodriguez; Virginia S. Carrasco; Visense S. Perez, Jr. and Jose M. Perez; Vivian A. Valdez; Vivian Geraldine Burris; VJM South Properties LLC; a Wisconsin LLC; Andrew Meers, Owner; W. W. Jordan; Wanda M. Henzley; Warren D. Bounds Revocable Trust; Wayne A. Bissett; Wayne Brazod (Estate of Wilson Brazod); deceased; Wayne O. Lunsford, WBA Resources, Ltd.; Wesley Keith Roberts; Wensell Oil & Gas, LLC; Western Commerce Bank; Western Commerce Bank, a New Mexico Banking Corporation; William P. Duran; Wildhorse Interest, LLC; Willard Bland; William Carroll Williams, at separate property; William D. Ingram, Jr.; William N. Holder; William Niel Holder; William Scott Howard; William W. Worley, Jr.; Williams B. Hicks; Williamson Enterprises; Willie James McCraw and Christine McCraw, his wife; Willie James McCraw, Individually and as Executor of the Estate of Bessie Mae Tyler, deceased; William Hernandez Smith; Winston Grace; Winston Grace; Winston Grace, as SSP; Winston Grace, sole and separate property; Woodrow W. Irving, Jr.; Woodrow W. Irving, Jr.; Worth Lee Deas; WRH I, LP; XPLOR Resources, LLC; Ycela R. Sosa; Yolanda Bozler; Yolanda Sait Pennington; Yolanda Sosa Roybal; Yvette J. King; Yvette M. Deveraux; Yvonne Allensworth; Personal Representative of the Estate of Maria Christina Martinez, deceased; Yvonne Sumner; Zane B. Smith, Jr., deceased; successor under court order in Probate Proceedings for Jewell S. Smith, deceased; Zeffie H. Partle, surviving spouse of decedent John Quincy Partle; Zeki Hernandez and Irma Hernandez Revocable Trust, established on July 18, 2013; Zelma Rhodes of Paloma Permian AssetCo, LLC application for surface commingling (Pool A Lease Commingling); Paloma Permian AssetCo, LLC, 1100 Louisiana, Suite 5100, Houston, TX 77002, has filed an application with the New Mexico Oil Conservation Division seeking administrative approval to surface commingle oil and gas production according to the provisions of NMAC 19.13.12.10.C, from the Esperanza; Bone Spring and the Purple Sage; Wolfcamp Pools from the following leases and wells located in Sections 16, 17 and 18, T.22S, R.27E, Eddy County, New Mexico: Hollywood Star Fee 17 18 #701H (30-015-56235), Hollywood Star Fee 17 18 #702H (30-015-56216), Hollywood Star Fee 17 18 #703H (30-015-56239), Hollywood Star Fee 17 18 #704H (30-015-56241), Hollywood Star Fee 17 18 #801H (30-015-56261), Hollywood Star Fee 17 18 #802H (30-015-56263), Hollywood Star Fee 17 18 #803H (30-015-56264), Hollywood Star Fee 17 18 A #501H (30-015-57251), Hollywood Star Fee 17 18 B #502H (30-015-57252), Hollywood Star Fee 17 18 C #503H (30-015-57249), Hollywood Star Fee 17 18 H #504H (30-015-57250) to a central tank battery located on facility pad located in unit letter L of Section 16, T22S-R27E, Eddy County, New Mexico. Any objections regarding this application must be submitted to the Division Santa Fe office, 1220 South St. Francis Drive, Santa Fe, New Mexico, 87505 in writing within 20 days of this publication. Any interested party with questions or comments may contact Terri Starbom, 832-544-6107, tstarbom@palomapermian.com.

75370-Published in Carlsbad Current Argus Dec. 9, 2025

Affidavit of Publication

No.	75320
State of New Mexico	Publisher
County of Eddy:	
Adrian Hedden	
being duly sworn, says that he is the	Publisher
of the Carlsbad Current Argus, a weekly newspaper of	
general circulation, published in English at Carlsbad,	
said county and state, and that the hereto attached	
Legal Ad	
was published in a regular and entire issue of the said	
Carlsbad Current Argus, a weekly newspaper duly qualified	
for that purpose within the meaning of Chapter 167 of	
the 1937 Session Laws of the state of New Mexico for	
<u>1</u> Consecutive weeks/day on the same	
day as follows:	
First Publication	December 6, 2025
Second Publication	
Third Publication	
Fourth Publication	
Fifth Publication	
Sixth Publication	
Seventh Publication	
Eighth Publication	
Subscribed and sworn before me this	
6th day of December 2025	
LATISHA ROMINE Notary Public, State of New Mexico Commission No. 1076336 My Commission Expires 05-12-2027	
	
Latisha Romine Notary Public, Eddy County, New Mexico	

Copy of Publication:

Application of Paloma Permian AssetCo, LLC for approval of surface commingling, Eddy County, New Mexico. Notice to all affected parties, as well as the heirs and devisees of: 1979 Royalties, A. P. Smedley and Thelma Lee Smedley Revocable Trust c/o Western Commerce Bank Trust Department, as Trustee; Abol Franco Segura; Abraham Venegas; Adelina Duran Box, a single person; Adelmo Castro; Administration of Veteran Affairs; Administrators of Veterans' Affairs; Adrebe Precision Gear, Inc.; Adolfo S. Olivas; Adrienne B. Walker Klondred, Adventure Exploration, LP; Aimee Lane Campbell; Alan Smith; Albert Bennett; Albert Galiado; Albert Hurd; Albert Martinez; Albert Mendoza; Albert Rodriguez; Albuquerque Christian Children's Home; Alejandro C. Salcido; Alex Leonard and Deborah J. Leonard, his wife; Alex Trujillo and Josie Trujillo; Alfonso B. Molinar and Teresa V. Molinar, husband and wife, as joint tenants with full rights of survivorship; Alfonso Subia, deceased; Alfredo Franco; Alfredo N. Hinojos, Jr.; Alice Ballard Warren; Alicia Castillo, as Joint Tenants; Alicia T. Madrid; Allen H. Rose, Trustee of the Survivors Trust to Joseph A. Rose and Anne J. Rose Trust; Allen Lee Smith, as Personal Representative of the Estate of Sandra L. Smith, Deceased; Allen Parker (Estate of Flora Irene Parker, Deceased); Allene C. Beach; Allie B. Meade; Allyson "Ally" D. Lunsford Conley; Alpha Energy Partners II, LLC; Alpha Energy Partners II, LLC (AMI); Alpha Energy Partners II, LLC (FARM); Alpha Energy Partners II, LLC (FF); Alpha Energy Partners II, LLC (RET); Alton E. Massey (Estate of Flora Irene Parker, Deceased); Alvessa Garcia, deceased; Alvin L. Rose and Wanda Rose, husband and wife; Amado Juarez; Amador Alvarez; Amanda Castaneda; Amanda Hembree; Amcon Resources, Inc.; AmericaWest Resources, LLC; Annie A. McNeal and Randall McNeal, joint tenants; Amparo C. Vasquez; Amy Barils, Trustee of the George G. Vaughn, Jr. Revocable Trust; Anastasia, LLC; Andree Contreras, a/k/a Andie Contreras; Angel Joe Martinez Jr.; Angela S. Black; Angelica S. Ferreira and Francis F. Trevino, as Joint Tenants; Angelina Chavez; Angelo J. Fuentes; Anick M. Olmsstead; Anita Castillo; Anita Dominguez; Anita H. Sousa; Anita Rendine; Ann Averis, as SSP; Anna Lee Davis, Heirs and Assigns; Anna Caye McCoy; Anna Johnson Morris; Anna Marie Salcido; Anna Mathews; Anna Trujillo; Annabel Bojorquez; Annabelle Mills; Annie Mae Grant; Annie Mae Grant, a widow; Ann M. Grant, widow of V. E. Grant; Anton Milavec; Antonia Ann Galiado; Antonio F. Castillo; Antonio R. (Bob) Rostro; Antonio R. Garcia and wife, Gloria M. Garcia; Apolonio "Paul" M. Subia; Apolonio S. Montejano, Jr.; And wife, Sandra Montejano; Aretha Meade; Armando C. Areli L. Neri, a/k/a Areli Ceballos; Aretha Meade; Armando C. Corona and wife, Sylvia H. Corona; Arnold C. Rodriguez; Arthur Andersen; Arthur Bennett; Arthur Michael Mitchell (Estate of Flora Irene Parker, Deceased); Ashley Hernandez; Associates Financial Service Company of New Mexico, Inc.; Aulton W. Hefner and Elaine R. Hefner as Trustees for the Aulton W. Hefner and Elaine R. Hefner Trust, w/a January 19, 1994; Aurora P. Sonora; Azell Smith; Barbara A. Vanlandingham; Barbara B. Hesler; Barbara Diane Blair Wilcox; Barbara Diane Wilcox; Barbara Jane Runyan, Trustee of the Barbara Jane Runyan Revocable Trust UTA April 1, 1993, as Amended and Restated October 3, 1994; Barbara Rodriguez; Barney G. Dorado and Brenda Dorado; Barry L. Antwell, a single man; Barry Morrison; Beatrice S. Chavez; Becky Ann Johnson; Boeman Resources, LLC; Beten S. Guerra; Ben Garcia and Gloria Garcia; Benito G. Ortega and Jesusita Ortega; Benito G. Ortega and Jesusita Ortega, husband and wife; Benjamin Contreras, a/k/a Ben Contreras; Benjamin G. Campos a/k/a Ben Campos; Bernadine A. Jacobo McKibben; Bernardino K. Rodriguez; Bernardo Dorado, aka Barney Dorado and wife, Brenda Brito Dorado; Bernita L. Payne; Bernita Smith Payne; Bertha Fay Dougherty; BES Properties, L.L.C.; Betty Ann Holder Hackler; Betty Holder Hackler; Betty Jo Stearns; Betty Jo Stearns, a single woman; Betty Lou Martinez; Betty Martinez; Betty Stearns; Big Three Energy Group, LLC; BigSky Estates, Inc.; Bill Rodriguez; Blanche M. Martinez and Guadalupe M. Pena, as Joint Tenants; BNSF Railway Company (aka The Burlington Northern and Santa Fe Railway Company); Board of County Commissioners, Eddy County, New Mexico; Board of Education of the City of Carlsbad, acting for Carlsbad Municipal School District; Bobby Aaron Torres; Bobby R. Smith and Michelle L. Smith; Bobby W. Anderson; Bonita M. Woods; Boys and Girls Club of Carlsbad; Brad Bradley (Estate of Flora Irene Parker, Deceased); Brandon Munoz (Estate of Danny Munoz and wife Eliza Munoz); Bravo Energy Holdings, Inc.; Bravo Energy Holdings, LLC; Brenda Galiado Garcia; Britney S. Williams; Brooks Brinsinstool, Jr.; BrownRock I, LLC; Buckhorn Minerals IV, LP; C. J. Garza and Hilda H. Garza, as Joint Tenants with rights of survivorship; Camilla Thompson; Carissa Brown, as Trustee of the Karen Roberts Special Needs Trust; Carissa Brown, as Trustee of the Karen Roberts Special Needs Trust, c/o/w of Dorothy Holder Roberts, Deceased; Carissa Brown, Trustee of The Karen Roberts Special Needs Trust; Carissa Brown, Trustee of the Karen Roberts Special Needs Trust, c/o/w of Dorothy Holder Roberts, dated August 5, 2013; Carl Beachum Jr., a single man; Carl Day Nichols (Estate of Flora Irene Parker, Deceased); Carla Balderrama (Estate of Flora Irene Parker, Deceased); Carla Benavidez; Carlos O. Venegas; Carlos O. Venegas, Jr. and Julia Ann C. Venegas, as joint tenants; Carlsbad Life Services, Inc.; Carlsbad Municipal School District, Eddy County, New Mexico; Carmen Bowman; Carmen C. Hernandez; Carmen Contreras; Carmen Dominguez, deceased; Carmen G. Rodriguez (Estate of Lino M. Rodriguez, Decd); Carmen Sanchez; Carol Ann C. Cerrit; Carol Fischer Matsumoto; Carolyn Caudill; Carolyn Louis-Garcia; Carolyn Marie Thompson II, a separate property; Carolyn Marie Wheeler Williams, as separate property; Carrie A. Hurd; Carrie Jo Irving Gamble; Carrie Linker; Carrollton Mineral Partners V, LP; Catalina Salazar; Catarina Rivas; Catherine Kathy Quintela; Catherine R. Hernandez Caniff; Catrina Hernandez; Gaven City Construction Co.; Cazador Petroleum, LLC; Cecilia Keren Marquez; Cecilia A. Hernandez; Cecilia L. Castillo; Cecilia Calderon; Celedonio C. Ramirez and Hilda V. Ramirez, JTWROS; Celestine Perry; Celia Orduñez or Terri B. Troncoso, JT; Central Latin American District Council of the Assemblies of God, Inc.; Cecilia F. Medrano; Charlene Thompson; Charles Alvin Melton; Charles Augustus Moore; Charles E. Vanzant and Nancy E. Vanzant, as Trustees of the Charles E. Vanzant and Nancy E. Vanzant Revocable Trust, dated November 13, 1990; Charles Edwin King; Charles Eugene Tidwell; Charles R. Bell; Charles Granger and wife, Angela M. Granger; Chi Energy, Inc.; Chief Capital (O&G) II, LLC; Christina Carner; Christina Elizabeth Guerrero; Christine Fierro, f/a Christine Contreras; Christine Newberry; Christin Hunter; Christopher Calvert; Christopher Kovac; Christopher Michael Fierro; Christy Marie Gittlin; Church of God in Christ; City of Carlsbad, New Mexico; Civitas DE Basin Resources, LLC; Clara Jacobo Hargrove; Clara Nanco (Estate of Flora Irene Parker, Deceased); Claude F. Taber; Clem Rodriguez; Clementine Lewis; Clotilde Salazar; Clyde L. Freeman; CNB Bank, as Trustee of the Ida May Rayoux Revocable Trust; Clogate Royalties, LP; Columbus Lewis, Heirs and Assigns and Clementine Lewis; Concepcion A. Balza; Concepcion G. Buendia; ConocoPhillips Company; Consuelo C. Collier; Cora Jeanette Williams; Corinne Yvonne Sumner; Corinne Yvonne Sumner, as SSP; Corinne Yvonne Sumner, sole and separate property; Corrae Yvonne Sumner; Cosme and Ofelia O. Avina, as Joint Tenants; Cosme C. Avina; County of Eddy, New Mexico; Covenant Hercules, LLC; Craig R. Stephens; Craig R. Stephens and Sheri Stephens, as JTWROS; Crescencia Dorado, Johnny G. Dorado, and Yvonne D. Hernandez, as Joint Tenants; CRM 1018, L.P.; Cruz C. Nietendorf, Jr.; Cruz F. Hinojos; Crystal Speis; c/o Yvonne Allenworth, Personal Representative of the Estate of Maria Christina Martinez, Deceased; Curtis Thompson; Cynthia D. Porter; Cynthia Hampton; Cynthia Lunsford Porter; Cynthia Smithwick; Daedalus Energy, LLC; Daisy Ann Hobgood; Dale Arthur Ballard; Dale Edward Meade; Dale Massey (Estate of Flora Irene Parker, Deceased); Damacio Fuentes and the Estate of Nancy Fuentes; Damian Lee Hall; Daniel A. Jaeger; Daniel B. Lopez, Jr.; Daniel B. Munoz (Estate of Danny Munoz and wife Eliza Munoz); Daniel David F. Munoz (Estate of Danny Munoz and wife Eliza Munoz); Daniel Martinez of Paloma Permian AssetCo, LLC application for surface commingling (Pool & Lease Commingling); Paloma Permian AssetCo, L.L.C., 1100 Louisiana, Suite 5100, Houston, TX 77002, has filed an application with the New Mexico Oil Conservation Division seeking administrative approval to surface commingle oil and gas production according to the provisions of NMAC 19.12.12.10.C, from the Esperanza; Bone Spring and the Purple Sage; Wolfcamp Pools from the following leases and wells located in Sections 16, 17 and 18, T2S, R27E Eddy County, New Mexico: Hollywood Star Fee 17 18 #701H (30-015-56235), Hollywood Star Fee 17 18 #702H (30-015-56216), Hollywood Star Fee 17 18 #703H (30-015-56239), Hollywood Star Fee 17 18 #704H (30-015-56241), Hollywood Star Fee 17 18 #801H (30-015-56261), Hollywood Star Fee 17 18 #802H (30-015-56263), Hollywood Star Fee 17 18 #803H (30-015-56264), Hollywood Star Fee 17 18 A #501H (30-015-57251), Hollywood Star Fee 17 18 B #502H (30-015-57252), Hollywood Star Fee 17 18 C #503H (30-015-57249), Hollywood Star Fee 17 18 D #504H (30-015-57250) to a central tank battery located on facility pad located in unit letter L of Section 16, T2S-R27E, Eddy County, New Mexico. Any objections regarding this application must be submitted to the Divisions Santa Fe office, 1220 South St. Francis Drive, Santa Fe, New Mexico, 87505 in writing within 30 days of this publication. Any interested party with questions or comments may contact Terri Statham, 832-544-6107, statham@palomapermian.com. 75320-Published in Carlsbad Current Argus Dec. 6, 2025.

Exhibit B

Affidavit of Publication

Copy of Publication:

No.	75330
State of New Mexico	Publisher
County of Eddy:	
Adrian Hedden	
being duly sworn, says that he is the	Publisher
of the Carlsbad Current Argus, a weekly newspaper of	
general circulation, published in English at Carlsbad,	
said county and state, and that the hereto attached	
Legal Ad	
was published in a regular and entire issue of the said	
Carlsbad Current Argus, a weekly newspaper duly qualified	
for that purpose within the meaning of Chapter 167 of	
the 1937 Session Laws of the state of New Mexico for	
<u>1</u> Consecutive weeks/day on the same	
day as follows:	
First Publication	December 6, 2025
Second Publication	
Third Publication	
Fourth Publication	
Fifth Publication	
Sixth Publication	
Seventh Publication	
Eighth Publication	
Subscribed and sworn before me this	
6th day of December 2025	
<div style="border: 1px solid black; padding: 5px; width: fit-content;"> LATISHA ROMINE Notary Public, State of New Mexico Commission No. 1076338 My Commission Expires 05-12-2027 </div>	
<i>Latisha Romine</i> Latisha Romine Notary Public, Eddy County, New Mexico	

Application of Paloma Permian AssetCo, LLC for approval of surface commingling, Eddy County, New Mexico. Notice to all affected parties, as well as the heirs and devisees of: Daniel Mullins and wife, Della Mullins; Daniel Mullins, and wife, Della Mullins; Daniel R. Hernandez and Eloyta R. Hernandez, his wife; Daniel Timmons (Estate of Flora Irene Parker, Deceased); Daniel V. Dorado; Daniel V. Dorado and Amelia E. Dorado, husband and wife; Daniel Venegas, A Married Man, Dealing in his sole and separate property; Danny N. Hinojos; Danny O. Fierro; Darla Jarrene Tidwell Bratcher; David A. Castillo; David A. Larez; David B. Franco; David B. Martinez, Jr.; David Browning; David E. Rodriguez and Esperanza C. Rodriguez; David Hinojos; David J. Chavez; David Kovac II; David Lockman; David Maley and wife, LaVerne Maley; David N. Hinojos; Dawn Ingram; Dawn Trujillo; Debbie Brewer (Estate of Flora Irene Parker, Deceased); Deborah C. Groves; Deborah J. Huffman; Debra B. King; Delia Navarrete; De-Lies Mitchell Heft (Estate of Flora Irene Parker, Deceased); Denise A. Madrid Boyce; Denise Bernadette Martinez; Denise Rodriguez; Dennis Connell; Dennis Woody; Descendants of Ronald Ross Melton, Deceased; Devon Energy Production Company L. P.; Devon Energy Production Company, LP; Diana G. Yankovich Montano; Diane Austin; Diane C. Fleming; Diane Carol Bunting; Diane K. Coleman, a single woman; Dianne Mathis; Dick Young; Dixie Murphree; Dolph Simpson Jr., et al; Frances Alina Simpson; Domingo Martinez; Donald Hudson, Personal Representative of the Estate of Tyrone Hudson, deceased; Donald M. Browning; Donald Neil Luginbill; Donald Ray Jordan; Donald W. Andrews; Donna Hicks; Donna K. Price; Donna Kay Newberry; Donna Salazar, Life Estate REMAINDER TO Patrick Anthony Ruiz, Lillie Mona Pirtle, Imani Jolie Pirtle, and Leopoldo Diego Salazar; Dora A. Granger; Dora Larez-Webber, a Single Woman Individually and as Personal Representative of the Estate of Armando D. Larez, Deceased; Dorado Petroleum, LLC; Doris Riggs; Dorothy A. Thomas; Doug Caviness, as separate property; Douglas L. Lunsford; DSD Energy II, LLC; Duck Creek Resources, LLC; Ebony Campbell; Edmond M. Queen and wife, Linda C. Queen; Eduardo Estrada; Eduardo Hernandez; Edwigh V. Carrasco, surviving spouse of Manuel G. Carrasco, deceased; Edward Rodriguez; Eduardo A. Rodriguez (Estate of Lino M. Rodriguez, Dec); Edythe Irene Benz Gibson; Effie Dingler; Effen E. Medrano; Effen E. Medrano, heir of Yrene P. Medrano and Maria E. Medrano; Effen N. Hinojos; Effen Parras and wife, Mary Parras; Egleisto W. Young; Elaine Franco, as Personal Representative of the Estate of Elva Hensley, Deceased; Elasterio Franco and wife, Jesus Franco; Ella L. Sosa, heirs and assigns; Ella M. Hinojos; Ella M. Hinojos, heir of Yrene P. Medrano and Maria E. Medrano; Ella M. Hinojos, heir of Yrene P. Medrano and Maria E. Medrano; Ella H. Balza and Maria T. Balza; Elia Ocon; Elidia A. Rico, SSP; Elidia Fierro, as Joint Tenant; Elidia G. Salcido; Elidia Salcido; Eliseo T. Rojas; Eliza H. Munoz; Elizabeth A. Calderon; Elizabeth Calderon; Elizabeth Furbee; Elizabeth Jacobo Griffin; Elizabeth Jacquez; Elizabeth Luginbill Omlor; Elizabeth Ross Salazar Segovia; Elizabeth T. Juarez; Ella Mae McGonagill Stiff, ssp; Elsie Evans Snipes, a widow or her unknown heirs and/or assigns; Elva Holguin; Emerson Johnson, Jr.; Emma Lou Southwick; Emma Padilla; Endeavor Acquisitions, LLC; Endeavor Energy Resources, LP; Enocencio Castillo and wife, Thelma Castillo; Enocencio P. Castillo; Enrico Morales; Enrique and Beatrice Madrid, married; Epifanio D. Pifa Martinez; Epifanio Martinez, Heirs and Assigns; Eric Nathaniel Flores; Eric Tyler; Erlinda Martinez; Erminia T. Rojas; Ernest E. Medrano; Ernest E. Medrano, heir of Yrene P. Medrano and Maria E. Medrano; Ernestina R. Rojas; Esperanza N. Hernandez, a married woman dealing in her sole and separate property, c/o Abel N. Marquez; Estanislado F. Sosa; Estanislado F. Sosa Jr. and Yvela R. Sosa; Estate of Adolfo N. Hinojos, Deceased; Estate of Albert Frederic Boeglin; Estate of Alberta Allen, Deceased; Estate of Alfred Leos, Deceased; Estate of Alma L. Fitzgerald, Deceased; Estate of Alveta Alvarez, deceased; Estate of Amado M. Juarez, Deceased; Estate of Anastacio Salcido, Deceased; Estate of Ann B. Lee Davis, Deceased; Estate of Ann Lee Bond Blair Davis Womack, Deceased; Estate of Annie Bell Rodgers, Deceased; Estate of Annie Mae Perry, Deceased; Estate of Armando N. Hinojos, Deceased; Estate of Armentha Jones, Deceased; Estate of Arnul Mitchell, Jr., Deceased; Estate of Arthur Grant, Deceased; Estate of Arturo S. Morales, Deceased; Estate of Asa Warner Foster, Jr., Deceased; Estate of Augustina Contreras, Deceased; Estate of Beatrice E. Roystro, Deceased; Estate of Beatrice Johnson, deceased; Estate of Bobby and Julia Flores, both deceased; Estate of Brooks Brinnistool, Jr., Deceased; Estate of Carolyn Jackson; Estate of Catarina O'Con, Deceased; Estate of Caterino Rivas and Eduarda Rivas; Estate of Cecelia Johnson, deceased; Estate of Cecil M. Truesdell, Deceased; Estate of Cecile J. Harris, Deceased; Estate of Cecilia Medrano Lara, Deceased; Estate of Charles R. Boeglin, Deceased; Estate of Cleotus Vargha, Deceased; Estate of Clinton Alexander Grant, Deceased; Estate of Clinton James Coleman, deceased; Estate of Columbus Lewis, Deceased; Estate of Connie Sue Hutton; Estate of Conrado Gutierrez, Deceased; Estate of Consuelo Talavera Calderon c/o Nieves T. Calderon, Jr.; Estate of Cruz Molinar, Dec'd; Estate of Juanita Molinar, Dec'd; Estate of David Fierro, Deceased; Estate of David Leos, Deceased; Estate of Debbie Truesdell, Baker, Deceased; Estate of Dion Ross Kasakoff, Deceased; Estate of Dolores Villalpando and Francisca Villalpando, Deceased; Estate of Dorothy Camille Lorentzen, Deceased; Estate of Douglas Holman; Estate of E.M. Smith and E. Smith, Deceased; Estate of Eddie Bell Winter, deceased; Daughter: Elva Nell Crockett; Estate of Edna Pruett, Deceased; Estate of Elia C. Salcido; Estate of Eliza Hensley Munoz; Estate of Elizabeth Jane Hannan Collier, Deceased; Estate of Elizabeth Soto Samaniego; Estate of Elva N. Hensley, Deceased; Estate of Elvis Greenwood, Deceased; Estate of Elvis Lee Watkins, Deceased; Estate of Elwood G. Bergeman, Deceased; Estate of Emerson Lee Johnson, deceased; Estate of Ernest A. Rodriguez, Deceased; Estate of Lino M. Rodriguez, Dec); Estate of Eva Holman; Estate of Florencia Sandoval, Deceased; Estate of Floyd E. Hall, Deceased; Estate of Frances A. Smith, Deceased; Estate of Frank Burba, Deceased; Estate of Gertrude Smith Giddens, deceased; Estate of Guadalupe "Lupe" Martinez Gonzalez, deceased, c/o Paul Aaron Gonzalez; Estate of Harold Ellsworth Bradford, Sr. & Estate of Nellie Irene Moss Bradford; Estate of Harrison Hurd, Deceased; Estate of Harry A. Martin and wife, Claude Martin, Deceased; Estate of Hazel Salcido, Deceased; Estate of Helen G. Barrett; Estate of Horacio Munoz, Deceased; Estate of Howard Beals, Deceased; Estate of Hyland Jones, deceased; Estate of Ida Belle Mason; Estate of J. D. Rogers and Opal Joyce Rogers, Deceased; Estate of J.C. Johnson, deceased; Estate of J.C. Kimbrough, Deceased; Estate of Jaime "Jamie" Castillo, Deceased; Estate of Janet Wilson, Deceased; Estate of Janie Rainey; Estate of Jesus O. Gutierrez, Deceased; Estate of Jesus Ramirez, Deceased; Estate of Jimmy Acosta, Deceased; Estate of Joe Briones, deceased; Estate of Joe N. Vasquez, Jr., Deceased; Estate of John Randall Lockman, Deceased; Estate of Jose Contreras, Deceased; Estate of Jose Jesus Viegarra, Deceased; Estate of Josefina Lujan, Deceased OR Unknown Trustee of the Josefine "Josie" Lujan Revocable Family Trust; Estate of Juan Acosta, Deceased; Estate of Juan C. Hensley, Deceased; Estate of Juana Flores, Deceased; Estate of Juanita R. Losoya, Deceased (Estate of Lino M. Rodriguez, Dec); Estate of Lee A. Cleveland; Estate of Leila Bell Giddens, Estate of Leo Greenwood, Deceased; Estate of Leona Elizabeth Kevill, Deceased; Estate of Lila D. Nichols Dotson, Deceased; Estate of Lilly Buendia, Deceased; Estate of Linda Patricia Payares; Estate of Linda Valermela Franco, Deceased; Estate of Lita Maria Leos, Deceased; Estate of Lonnie D. Jordan, Estate of Lorena K. Granger; Estate of Lucille Robertson, deceased aka Lucille W. Robertson, deceased; Estate of Lynn Collins, Deceased; Estate of Manuel H. Estrada, Deceased; Estate of Manuel J. Flores, Deceased; Estate of Margaret Keeling Guengerich; Estate of Marguerite Bridges, Deceased; Estate of Marina Martinez, deceased; Estate of Marina Truesdell Schluter, Deceased; Estate of Mary Helen Tavares, Deceased; Estate of Mary M. Brito, Deceased; Estate of Matea Aldas, Deceased; Estate of Micaela Franco Segura, Deceased; Estate of Mike Munoz Martinez, Deceased; Estate of Minnie Raye Lewis Royster, Deceased of Paloma Permian AssetCo, LLC application for surface commingling (Pool & Lease Commingling), Paloma Permian AssetCo, LLC, 1100 Louisiana, Suite 5100, Houston, TX 77002, has filed an application with the New Mexico Oil Conservation Division seeking administrative approval to surface commingle oil and gas production according to the provisions of NMAC 19.15.12.10.C, from the Esperanza, Bone Spring and the Purple Sage, Wolfcamp Pools from the following leases and wells located in Sections 16, 17 and 18, T-22S, R-27E, Eddy County, New Mexico: Hollywood Star Fee 17 18 #701H (30-015-56235), Hollywood Star Fee 17 18 #702H (30-015-56216), Hollywood Star Fee 17 18 #703H (30-015-56239), Hollywood Star Fee 17 18 #704H (30-015-56241), Hollywood Star Fee 17 18 #801H (30-015-56261), Hollywood Star Fee 17 18 #802H (30-015-56263), Hollywood Star Fee 17 18 #803H (30-015-56264), Hollywood Star Fee 17 18 #804H (30-015-56251), Hollywood Star Fee 17 18 #805H (30-015-56252), Hollywood Star Fee 17 18 #806H (30-015-56253), Hollywood Star Fee 17 18 #807H (30-015-56254), Hollywood Star Fee 17 18 #808H (30-015-56255), Hollywood Star Fee 17 18 #809H (30-015-56256), Hollywood Star Fee 17 18 #810H (30-015-56257), Hollywood Star Fee 17 18 #811H (30-015-56258), Hollywood Star Fee 17 18 #812H (30-015-56259), Hollywood Star Fee 17 18 #813H (30-015-56260), Hollywood Star Fee 17 18 #814H (30-015-56261), Hollywood Star Fee 17 18 #815H (30-015-56262), Hollywood Star Fee 17 18 #816H (30-015-56263), Hollywood Star Fee 17 18 #817H (30-015-56264), Hollywood Star Fee 17 18 #818H (30-015-56265), Hollywood Star Fee 17 18 #819H (30-015-56266), Hollywood Star Fee 17 18 #820H (30-015-56267), Hollywood Star Fee 17 18 #821H (30-015-56268), Hollywood Star Fee 17 18 #822H (30-015-56269), Hollywood Star Fee 17 18 #823H (30-015-56270), Hollywood Star Fee 17 18 #824H (30-015-56271), Hollywood Star Fee 17 18 #825H (30-015-56272), Hollywood Star Fee 17 18 #826H (30-015-56273), Hollywood Star Fee 17 18 #827H (30-015-56274), Hollywood Star Fee 17 18 #828H (30-015-56275), Hollywood Star Fee 17 18 #829H (30-015-56276), Hollywood Star Fee 17 18 #830H (30-015-56277), Hollywood Star Fee 17 18 #831H (30-015-56278), Hollywood Star Fee 17 18 #832H (30-015-56279), Hollywood Star Fee 17 18 #833H (30-015-56280), Hollywood Star Fee 17 18 #834H (30-015-56281), Hollywood Star Fee 17 18 #835H (30-015-56282), Hollywood Star Fee 17 18 #836H (30-015-56283), Hollywood Star Fee 17 18 #837H (30-015-56284), Hollywood Star Fee 17 18 #838H (30-015-56285), Hollywood Star Fee 17 18 #839H (30-015-56286), Hollywood Star Fee 17 18 #840H (30-015-56287), Hollywood Star Fee 17 18 #841H (30-015-56288), Hollywood Star Fee 17 18 #842H (30-015-56289), Hollywood Star Fee 17 18 #843H (30-015-56290), Hollywood Star Fee 17 18 #844H (30-015-56291), Hollywood Star Fee 17 18 #845H (30-015-56292), Hollywood Star Fee 17 18 #846H (30-015-56293), Hollywood Star Fee 17 18 #847H (30-015-56294), Hollywood Star Fee 17 18 #848H (30-015-56295), Hollywood Star Fee 17 18 #849H (30-015-56296), Hollywood Star Fee 17 18 #850H (30-015-56297), Hollywood Star Fee 17 18 #851H (30-015-56298), Hollywood Star Fee 17 18 #852H (30-015-56299), Hollywood Star Fee 17 18 #853H (30-015-56300), Hollywood Star Fee 17 18 #854H (30-015-56301), Hollywood Star Fee 17 18 #855H (30-015-56302), Hollywood Star Fee 17 18 #856H (30-015-56303), Hollywood Star Fee 17 18 #857H (30-015-56304), Hollywood Star Fee 17 18 #858H (30-015-56305), Hollywood Star Fee 17 18 #859H (30-015-56306), Hollywood Star Fee 17 18 #860H (30-015-56307), Hollywood Star Fee 17 18 #861H (30-015-56308), Hollywood Star Fee 17 18 #862H (30-015-56309), Hollywood Star Fee 17 18 #863H (30-015-56310), Hollywood Star Fee 17 18 #864H (30-015-56311), Hollywood Star Fee 17 18 #865H (30-015-56312), Hollywood Star Fee 17 18 #866H (30-015-56313), Hollywood Star Fee 17 18 #867H (30-015-56314), Hollywood Star Fee 17 18 #868H (30-015-56315), Hollywood Star Fee 17 18 #869H (30-015-56316), Hollywood Star Fee 17 18 #870H (30-015-56317), Hollywood Star Fee 17 18 #871H (30-015-56318), Hollywood Star Fee 17 18 #872H (30-015-56319), Hollywood Star Fee 17 18 #873H (30-015-56320), Hollywood Star Fee 17 18 #874H (30-015-56321), Hollywood Star Fee 17 18 #875H (30-015-56322), Hollywood Star Fee 17 18 #876H (30-015-56323), Hollywood Star Fee 17 18 #877H (30-015-56324), Hollywood Star Fee 17 18 #878H (30-015-56325), Hollywood Star Fee 17 18 #879H (30-015-56326), Hollywood Star Fee 17 18 #880H (30-015-56327), Hollywood Star Fee 17 18 #881H (30-015-56328), Hollywood Star Fee 17 18 #882H (30-015-56329), Hollywood Star Fee 17 18 #883H (30-015-56330), Hollywood Star Fee 17 18 #884H (30-015-56331), Hollywood Star Fee 17 18 #885H (30-015-56332), Hollywood Star Fee 17 18 #886H (30-015-56333), Hollywood Star Fee 17 18 #887H (30-015-56334), Hollywood Star Fee 17 18 #888H (30-015-56335), Hollywood Star Fee 17 18 #889H (30-015-56336), Hollywood Star Fee 17 18 #890H (30-015-56337), Hollywood Star Fee 17 18 #891H (30-015-56338), Hollywood Star Fee 17 18 #892H (30-015-56339), Hollywood Star Fee 17 18 #893H (30-015-56340), Hollywood Star Fee 17 18 #894H (30-015-56341), Hollywood Star Fee 17 18 #895H (30-015-56342), Hollywood Star Fee 17 18 #896H (30-015-56343), Hollywood Star Fee 17 18 #897H (30-015-56344), Hollywood Star Fee 17 18 #898H (30-015-56345), Hollywood Star Fee 17 18 #899H (30-015-56346), Hollywood Star Fee 17 18 #900H (30-015-56347), Hollywood Star Fee 17 18 #901H (30-015-56348), Hollywood Star Fee 17 18 #902H (30-015-56349), Hollywood Star Fee 17 18 #903H (30-015-56350), Hollywood Star Fee 17 18 #904H (30-015-56351), Hollywood Star Fee 17 18 #905H (30-015-56352), Hollywood Star Fee 17 18 #906H (30-015-56353), Hollywood Star Fee 17 18 #907H (30-015-56354), Hollywood Star Fee 17 18 #908H (30-015-56355), Hollywood Star Fee 17 18 #909H (30-015-56356), Hollywood Star Fee 17 18 #910H (30-015-56357), Hollywood Star Fee 17 18 #911H (30-015-56358), Hollywood Star Fee 17 18 #912H (30-015-56359), Hollywood Star Fee 17 18 #913H (30-015-56360), Hollywood Star Fee 17 18 #914H (30-015-56361), Hollywood Star Fee 17 18 #915H (30-015-56362), Hollywood Star Fee 17 18 #916H (30-015-56363), Hollywood Star Fee 17 18 #917H (30-015-56364), Hollywood Star Fee 17 18 #918H (30-015-56365), Hollywood Star Fee 17 18 #919H (30-015-56366), Hollywood Star Fee 17 18 #920H (30-015-56367), Hollywood Star Fee 17 18 #921H (30-015-56368), Hollywood Star Fee 17 18 #922H (30-015-56369), Hollywood Star Fee 17 18 #923H (30-015-56370), Hollywood Star Fee 17 18 #924H (30-015-56371), Hollywood Star Fee 17 18 #925H (30-015-56372), Hollywood Star Fee 17 18 #926H (30-015-56373), Hollywood Star Fee 17 18 #927H (30-015-56374), Hollywood Star Fee 17 18 #928H (30-015-56375), Hollywood Star Fee 17 18 #929H (30-015-56376), Hollywood Star Fee 17 18 #930H (30-015-56377), Hollywood Star Fee 17 18 #931H (30-015-56378), Hollywood Star Fee 17 18 #932H (30-015-56379), Hollywood Star Fee 17 18 #933H (30-015-56380), Hollywood Star Fee 17 18 #934H (30-015-56381), Hollywood Star Fee 17 18 #935H (30-015-56382), Hollywood Star Fee 17 18 #936H (30-015-56383), Hollywood Star Fee 17 18 #937H (30-015-56384), Hollywood Star Fee 17 18 #938H (30-015-56385), Hollywood Star Fee 17 18 #939H (30-015-56386), Hollywood Star Fee 17 18 #940H (30-015-56387), Hollywood Star Fee 17 18 #941H (30-015-56388), Hollywood Star Fee 17 18 #942H (30-015-56389), Hollywood Star Fee 17 18 #943H (30-015-56390), Hollywood Star Fee 17 18 #944H (30-015-56391), Hollywood Star Fee 17 18 #945H (30-015-56392), Hollywood Star Fee 17 18 #946H (30-015-56393), Hollywood Star Fee 17 18 #947H (30-015-56394), Hollywood Star Fee 17 18 #948H (30-015-56395), Hollywood Star Fee 17 18 #949H (30-015-56396), Hollywood Star Fee 17 18 #950H (30-015-56397), Hollywood Star Fee 17 18 #951H (30-015-56398), Hollywood Star Fee 17 18 #952H (30-015-56399), Hollywood Star Fee 17 18 #953H (30-015-56400), Hollywood Star Fee 17 18 #954H (30-015-56401), Hollywood Star Fee 17 18 #955H (30-015-56402), Hollywood Star Fee 17 18 #956H (30-015-56403), Hollywood Star Fee 17 18 #957H (30-015-56404), Hollywood Star Fee 17 18 #958H (30-015-56405), Hollywood Star Fee 17 18 #959H (30-015-56406), Hollywood Star Fee 17 18 #960H (30-015-56407), Hollywood Star Fee 17 18 #961H (30-015-56408), Hollywood Star Fee 17 18 #962H (30-015-56409), Hollywood Star Fee 17 18 #963H (30-015-56410), Hollywood Star Fee 17 18 #964H (30-015-56411), Hollywood Star Fee 17 18 #965H (30-015-56412), Hollywood Star Fee 17 18 #966H (30-015-56413), Hollywood Star Fee 17 18 #967H (30-015-56414), Hollywood Star Fee 17 18 #968H (30-015-56415), Hollywood Star Fee 17 18 #969H (30-015-56416), Hollywood Star Fee 17 18 #970H (30-015-56417), Hollywood Star Fee 17 18 #971H (30-015-56418), Hollywood Star Fee 17 18 #972H (30-015-56419), Hollywood Star Fee 17 18 #973H (30-015-56420), Hollywood Star Fee 17 18 #974H (30-015-56421), Hollywood Star Fee 17 18 #975H (30-015-56422), Hollywood Star Fee 17 18 #976H (30-015-56423), Hollywood Star Fee 17 18 #977H (30-015-56424), Hollywood Star Fee 17 18 #978H (30-015-56425), Hollywood Star Fee 17 18 #979H (30-015-56426), Hollywood Star Fee 17 18 #980H (30-015-56427), Hollywood Star Fee 17 18 #981H (30-015-56428), Hollywood Star Fee 17 18 #982H (30-015-56429), Hollywood Star Fee 17 18 #983H (30-015-56430), Hollywood Star Fee 17 18 #984H (30-015-56431), Hollywood Star Fee 17 18 #985H (30-015-56432), Hollywood Star Fee 17 18 #986H (30-015-56433), Hollywood Star Fee 17 18 #987H (30-015-56434), Hollywood Star Fee 17 18 #988H (30-015-56435), Hollywood Star Fee 17 18 #989H (30-015-56436), Hollywood Star Fee 17 18 #990H (30-015-56437), Hollywood Star Fee 17 18 #991H (30-015-56438), Hollywood Star Fee 17 18 #992H (30-015-56439), Hollywood Star Fee 17 18 #993H (30-015-56440), Hollywood Star Fee 17 18 #994H (30-015-56441), Hollywood Star Fee 17 18 #995H (30-015-56442), Hollywood Star Fee 17 18 #996H (30-015-56443), Hollywood Star Fee 17 18 #997H (30-015-56444), Hollywood Star Fee 17 18 #998H (30-015-56445), Hollywood Star Fee 17 18 #999H (30-015-56446), Hollywood Star Fee 17 18 #1000H (30-015-56447), Hollywood Star Fee 17 18 #1001H (30-015-56448), Hollywood Star Fee 17 18 #1002H (30-015-56449), Hollywood Star Fee 17 18 #1003H (30-015-56450), Hollywood Star Fee 17 18 #1004H (30-015-56451), Hollywood Star Fee 17 18 #1005H (30-015-56452), Hollywood Star Fee 17 18 #1006H (30-015-56453), Hollywood Star Fee 17 18 #1007H (30-015-56454), Hollywood Star Fee 17 18 #1008H (30-015-56455), Hollywood Star Fee 17 18 #1009H (30-015-56456), Hollywood Star Fee 17 18 #1010H (30-015-56457), Hollywood Star Fee 17 18 #1011H (30-015-56458), Hollywood Star Fee 17 18 #1012H (30-015-56459), Hollywood Star Fee 17 18 #1013H (30-015-56460), Hollywood Star Fee 17 18 #1014H (30-015-56461), Hollywood Star Fee 17 18 #1015H (30-015-56462), Hollywood Star Fee 17 18 #1016H (30-015-56463), Hollywood Star Fee 17 18 #1017H (30-015-56464), Hollywood Star Fee 17 18 #1018H (30-015-56465), Hollywood Star Fee 17 18 #1019H (30-015-56466), Hollywood Star Fee 17 18 #1020H (30-015-56467), Hollywood Star Fee 17 18 #1021H (30-015-56468), Hollywood Star Fee 17 18 #1022H (30-015-56469), Hollywood Star Fee 17 18 #1023H (30-015-56470), Hollywood Star Fee 17 18 #1024H (30-015-56471), Hollywood Star Fee 17 18 #1025H (30-015-56472), Hollywood Star Fee 17 18 #1026H (30-015-56473), Hollywood Star Fee 17 18 #1027H (30-015-56474), Hollywood Star Fee 17 18 #1028H (30-015-56475), Hollywood Star Fee 17 18 #1029H (30-015-56476), Hollywood Star Fee 17 18 #1030H (30-015-56477), Hollywood Star Fee 17 18 #1031H (30-015-56478), Hollywood Star Fee 17 18 #1032H (30-015-56479), Hollywood Star Fee 17 18 #1033H (30-015-56480), Hollywood Star Fee 17 18 #1034H (30-015-56481), Hollywood Star Fee 17 18 #1035H (30-015-56482), Hollywood Star Fee 17 18 #1036H (30-015-56483), Hollywood Star Fee 17 18 #1037H (30-015-56484), Hollywood Star Fee 17 18 #1038H (30-015-56485), Hollywood Star Fee 17 18 #1039H (30-015-56486), Hollywood Star Fee 17 18 #1040H (30-015-56487), Hollywood Star Fee 17 18 #1041H (30-015-56488), Hollywood Star Fee 17 18 #1042H (30-015-56489), Hollywood Star Fee 17 18 #1043H (30-015-56490), Hollywood Star Fee 17 18 #1044H (30-015-56491), Hollywood Star Fee 17 18 #1045H (30-015-56492), Hollywood Star Fee 17 18 #1046H (30-015-56493), Hollywood Star Fee 17 18 #1047H (30-015-56494), Hollywood Star Fee 17 18 #1048H (30-015-56495), Hollywood Star Fee 17 18 #1049H (30-015-56496), Hollywood Star Fee 17 18 #1050H (30-015-56497), Hollywood Star Fee 17 18 #1051H (30-015-56498), Hollywood Star Fee 17 18 #1052H (30-015-56499), Hollywood Star Fee 17 18 #1053H (30-015-56500), Hollywood Star Fee 17 18 #1054H (30-015-56501), Hollywood Star Fee 17 18 #1055H (30-015-56502), Hollywood Star Fee 17 18 #1056H (30-015-56503), Hollywood Star Fee 17 18 #1057H (30-015-56504), Hollywood Star Fee 17 18 #1058H (30-015-56505), Hollywood Star Fee 17 18 #1059H (30-015-56506), Hollywood Star Fee 17 18 #1060H (30-015-56507), Hollywood Star Fee 17 18 #1061H (30-015-56508), Hollywood Star Fee 17 18 #1062H (30-015-56509), Hollywood Star Fee 17 18 #1063H (30-015-56510), Hollywood Star Fee 17 18 #1064H (30-015-56511), Hollywood Star Fee 17 18 #1065H (30-015-56512), Hollywood Star Fee 17 18 #1066H (30-015-56513), Hollywood Star Fee 17 18 #1067H (30-015-56514), Hollywood Star Fee 17 18 #1068H (30-015-56515), Hollywood Star Fee 17 18 #1069H (30-015-56516), Hollywood Star Fee 17 18 #1070H (30-015-56517), Hollywood Star Fee 17 18 #1071H (30-015-56518), Hollywood Star Fee 17 18 #1072H (30-015-56519), Hollywood Star Fee 17 18 #1073H (30-015-56520), Hollywood Star Fee 17 18 #1074H (30-015-56521), Hollywood Star Fee 17 18 #1075H (30-015-56522), Hollywood Star Fee 17 18 #1076H (30-015-56523), Hollywood Star Fee 17 18 #1077H (30-015-56524), Hollywood Star Fee 17 18 #1078H (30-015-56525), Hollywood Star Fee 17 18 #1079H (30-015-56526), Hollywood Star Fee 17 18 #1080H (30-015-56527), Hollywood Star Fee 17 18 #1081H (30-015-56528), Hollywood Star Fee 17 18 #1082H (30-015-56529), Hollywood Star Fee 17 18 #1083H (30-015-56530), Hollywood Star Fee 17 18 #1084H (30-015-56531), Hollywood Star Fee 17 18 #1085H (30-015-56532), Hollywood Star Fee 17 18 #1086H (30-015-56533), Hollywood Star Fee 17 18 #1087H (30-015-56534), Hollywood Star Fee 17 18 #1088H (30-015-56535), Hollywood Star Fee 17 18 #1089H (30-015-56536), Hollywood Star Fee 17 18 #1090H (30-015-56537), Hollywood Star Fee 17 18 #1091H (30-015-56538), Hollywood Star Fee 17 18 #1092H (30-015-56539), Hollywood Star Fee 17 18 #1093H (30-015-56540), Hollywood Star Fee 17 18 #1094H (30-015-56541), Hollywood Star Fee 17 18 #1095H (30-015-56542), Hollywood Star Fee 17 18 #1096H (30-015-56543), Hollywood Star Fee 17 18 #1097H (30-015-56544), Hollywood Star Fee 17 18 #1098H (30-015-56545), Hollywood Star Fee 17 18 #1099H (30-015-56546), Hollywood Star Fee 17 18 #1100H (30-015-56547), Hollywood Star Fee 17 18 #1101H (30-015-56548), Hollywood Star Fee 17 18 #1102H (30-015-56549), Hollywood Star Fee 17 18 #1103H (30-015-56550), Hollywood Star Fee 17 18 #1104H (30-015-56551), Hollywood Star Fee 17 18 #1105H (30-015-56552), Hollywood Star Fee 17 18 #1106H (30-015

Affidavit of Publication

No. 75340

State of New Mexico Publisher

County of Eddy:

Adrian Hedden

being duly sworn, says that he is the Publisher

of the Carlsbad Current Argus, a weekly newspaper of

general circulation, published in English at Carlsbad,

said county and state, and that the hereto attached

Legal Ad

was published in a regular and entire issue of the said

Carlsbad Current Argus, a weekly newspaper duly qualified

for that purpose within the meaning of Chapter 167 of

the 1937 Session Laws of the state of New Mexico for

1 Consecutive weeks/day on the same

day as follows:

First Publication December 6, 2025

Second Publication

Third Publication

Fourth Publication

Fifth Publication

Sixth Publication

Seventh Publication

Eighth Publication

Subscribed and sworn before me this

6th day of December 2025

LATISHA ROMINE
Notary Public, State of New Mexico
Commission No. 1076338
My Commission Expires
05-12-2027

Latisha Romine

Latisha Romine

Notary Public, Eddy County, New Mexico

Copy of Publication:

Application of Paloma Permian AssetCo, LLC for approval of surface commingling, Eddy County, New Mexico. Notice to all affected parties, as well as the heirs and devisees of: Estate of Narvel Ingram and Virginia Ingram, c/o Jon D Ingram; Estate of Nasario Dorado Martinez, Jr., deceased; Estate of Ouida Rivas, deceased; Estate of Pamela May Davis; Estate of Preston Tatum, deceased; Estate of Rafael B. Tavaréz and Julia R. Tavaréz, deceased; Estate of Rafael Gerardo Aguilera; Estate of Rafael P. Castillo; Estate of Ralph Balderrama, deceased; Estate of Ralph Calvani and Elsie M. Weldon, deceased; Estate of Ramon Gonzalez and Emma Gonzalez, deceased; Estate of Raymond A. Rodriguez, deceased; Estate of Lino M. Rodriguez, Dec; Estate of Rebecca Wright, deceased; Estate of Rev. William Clarence Miller, Jr. c/o Willie Reese Miller, surviving spouse; Estate of Richard Allen Snipes, deceased; Estate of Richard Arlen Miller, deceased; Estate of Richard Bruce Lugbill II, deceased; Estate of Richard Dale Locknane, deceased; Estate of Robert J. Boeglin, deceased; Estate of Robert Lee Mason; Estate of Roberta I. Conway, deceased; Estate of Ronald Locknane, deceased; Estate of Roosevelt Hudson, deceased; Estate of Rudy Fierro, deceased; Estate of Rufus R. Robertson, deceased; Estate of Ruth J. Offitt; Estate of Sabina F. Campos, deceased c/o Amelia Jaure, Personal Representative; Estate of Susan G. Escobedo, deceased; Estate of Thelma Hudson, deceased; Estate of Thomas "Tom" Moss and/or Ruth B. Huttmus, his wife; Helen D. Rodriguez; Helen G. Barrett; Helen Galindo; Helen H. Martinez; Helen T. Madrig; Henry R. Garcia and wife, Lydia Garcia; Henry T. Madrig; Herman Hurd; Hermenia Hernandez; Hilario Delgado and Aurora P. Sonora (IT); Hilario Delgado Sonora; Hilda Castillo Garcia; Hipolito R. Hernandez; Howard Beasly; Howard Lea Moore, Jr.; Howell Barclay Gibson; Ian Westfall c/o Heather Medley, Trustee; Ida Mae Tiner; Idolina B. Crittendon; Iglecia Del Dios Vivo, Devor Gonzalez and Gloria G. Gonzalez, Trustee; Iglecia Del Dios Vivo, Javier Gonzalez and Gloria G. Gonzalez, Trustee; Ignacio L. Lopez and Juana O. Lopez; Ignacio Lopez and Juana Lopez, as Joint Tenants; Ira Burns and Almetra Burns; Irene Rodriguez; Isaac Isiah Oliver; Isabel Gonzalez, f/a Isabel Venegas; Isabel Hernandez; Isiah Robert Galindo; Ismael Vasquez; Israel M. Sanchez; Isaac Villareal; Ivan Neri; Ivan Neri, a single man; J Bar Cane, LLC; J. Edward Bennett; Jack Douglas Living Trust; Jack Taylor; Jack Taylor, Jr.; Jackie Justice; Jacquellien Kennison; Jaime Joe Negrete; James Aguirre; James B. Nesbit a/k/a Jimmie Boyd Nesbit; James Boeglin; James Brazal (Estate of Wilson Brzeal, deceased); James Clinton Coleman; James F. Foster and Kris A. Foster, as Trustees of the James F. Foster and Kris A. Foster Revocable Living Trust; James Fischer; James J. Kocmar; James Oliver Woods; James Rodriguez; Janice Ralney; Janet Lorine Beeman Janzen; Janette E. Hagstrum; Janice Ann Paxton; Janice Rodriguez (Estate of Lino M. Rodriguez, Dec); Janine Rodriguez; Jason A. Hernandez; Jason Johnson and wife, Judi Johnson; Jason M. Stearns; Jason M. Stearns, a single man; Jason Robert Humphrey; Jason Stearns; Jay R. Nunnally; JB & PDIII Partners, LLC; Jean C. Tabor, deceased; Jean Loving Clark Lathrop; Jeanette Mort Henke Revocable Living Trust, dated 12/8/2000, as amended; Martha L. (Lou) Owen, Sole Trustee of Paloma Permian AssetCo, LLC, application for surface commingling (Pool & Lease Commingling), Paloma Permian AssetCo, LLC, 1100 Louisiana, Suite 5100, Houston, TX 77002, has filed an application with the New Mexico Oil Conservation Division seeking administrative approval to surface commingle oil and gas production according to the provisions of NMAC 19.15.12.10.C, from the Esperanza; Bone Spring and the Purple Sage; Wolfcamp Pools from the following leases and wells located in Sections 16, 17 and 18, T-22S, R-27E Eddy County, New Mexico: Hollywood Star Fee 17 18 #701H (30-015-56235), Hollywood Star Fee 17 18 #702H (30-015-56216), Hollywood Star Fee 17 18 #703H (30-015-56239), Hollywood Star Fee 17 18 #704 (30-015-56241), Hollywood Star Fee 17 18 #801H (30-015-56261), Hollywood Star Fee 17 18 #802H (30-015-56263), Hollywood Star Fee 17 18 #803H (30-015-56264), Hollywood Star Fee 17 18 A #501H (30-015-57251), Hollywood Star Fee 17 18 B #502H (30-015-57252), Hollywood Star Fee 17 18 C #503H (30-015-57249), Hollywood Star Fee 17 18 D #504H (30-015-57250) to a central tank battery located on facility pad located in unit letter L of Section 16, T22S-R27E, Eddy County, New Mexico. Any objections regarding this application must be submitted to the Divisions Santa Fe office, 1220 South St. Francis Drive, Santa Fe, New Mexico, 87505 in writing within 20 days of this publication. Any interested party with questions or comments may contact Terri Stathem, 832-544-6107, tstathe@palomaresources.com.

75340-Published in Carlsbad Current Argus Dec. 6, 2025.



PALOMA PERMIAN ASSETCO, LLC
1100 Louisiana St., Ste. 5100
Houston, Texas 77002
713.650.8500
FAX: 713.652.2600

January 7, 2026

via Online filing
Mr. Albert Chang, Division Director
Oil Conservation Division
Department of Energy, Minerals, and Natural Resources
1220 South St. Francis Drive
Santa Fe, NM 87505

Attn: Ms. Sarah Clelland

Re: Application of Paloma Permian AssetCo, LLC for administrative approval to surface commingle (pool and lease) oil and gas production
Spacing units in Sec. 17 & 18, T-22S, R-27E, Eddy County, New Mexico.

Dear Ms. Clelland:

Paloma Permian AssetCo, LLC (OGRID: 332449) ("Paloma") pursuant to 19.15.12.10 NMAC, seeks administrative approval to surface commingle (pool and lease) diversely owned oil and gas production at the Hollywood Star Fee 17 18 battery, *insofar as all existing and future wells drilled in the following spacing units:*

- 1) The 1267.84 acre spacing unit comprised of ALL of Sec. 17-22S-27E & 18-22S-27E, in the Purple Sage; Wolfcamp (Gas) pool (98220) – currently dedicated to Hollywood Star 17 18 Fee #701H (API: 30-015-56235); Hollywood Star 17 18 Fee #702H (API: 30-015-56216); Hollywood Star 17 18 Fee #703H (API: 30-015-56239); Hollywood Star 17 18 Fee #704H (API: 30-015-56241); Hollywood Star 17 18 Fee #801H (API: 30-015-56261); Hollywood Star 17 18 Fee #802H (API: 30-015-56263); Hollywood Star 17 18 Fee #803H (API: 30-015-56264);
- 2) The 317.08 acre spacing unit comprised of the S2S2 of Sec. 17-22S-27E & 18-22S-27E, in the Esperanza; BoneSpring (97755) – currently dedicated to Hollywood Star Fee 17 18 A # 501H (API: 30-015-57251);
- 3) The 317.00 acre spacing unit comprised of the N2S2 of Sec. 17-22S-27E & 18-22S-27E, in the Esperanza; BoneSpring (97755) – currently dedicated to Hollywood Star Fee 17 18 B # 502H (API: 30-015-57252);
- 4) The 316.92 acre spacing unit comprised of the S2N2 of Sec. 17-22S-27E & 18-22S-27E, in the Esperanza; BoneSpring (97755) – currently dedicated to Hollywood Star Fee 17 18 C # 503H (API: 30-015-57249);
- 5) The 316.84 acre spacing unit comprised of the N2N2 of Sec. 17-22S-27E & 18-22S-27E, in the Esperanza; BoneSpring (97755) – currently dedicated to Hollywood Star Fee 17 18 D # 504H (API: 30-015-57250);

Future additions: Paloma respectfully requests approval to add additional wells contained with the spacing units identified and approved in this application by filing a Subsequent Sundry to the NMOCD. Notice to owners shall not be required when amending the application to add wells contained within the spacing units previously approved for commingling authority.

PROJECT SUMMARY

Well Details:

Hollywood Star Fee 17 18 A #501H

API: 30-015-57251

Property ID: 338164

97755 Esperanza; BoneSpring

Hollywood Star Fee 17 18 B #502H

API: 30-015-56923

Property ID: 338163

97755 Esperanza; BoneSpring

Hollywood Star Fee 17 18 C #503H

API: 30-015-56924

Property ID: 338165

97755 Esperanza; BoneSpring

Hollywood Star Fee 17 18 D #504H

API: 30-015-56925

Property ID: 338166

97755 Esperanza; BoneSpring

Hollywood Star Fee 17 18 #701H

API: 30-015-56235

Property ID: 337041

98220 Purple Sage; Wolfcamp (Gas)

Hollywood Star Fee 17 18 #702H

API: 30-015-56216

Property ID: 337041

98220 Purple Sage; Wolfcamp (Gas)

Hollywood Star Fee 17 18 #703H

API: 30-015-56239

Property ID: 337041

98220 Purple Sage; Wolfcamp (Gas)

Hollywood Star Fee 17 18 #704H

API: 30-015-56241

Property ID: 337041

98220 Purple Sage; Wolfcamp (Gas)

Hollywood Star Fee 17 18 #801H

API: 30-015-56261

Property ID: 337041

98220 Purple Sage; Wolfcamp (Gas)

Hollywood Star Fee 17 18 #802H

API: 30-015-56263

Property ID: 337041

98220 Purple Sage; Wolfcamp (Gas)

Hollywood Star Fee 17 18 #803H

API: 30-015-56264

Property ID: 337041

98220 Purple Sage; Wolfcamp (Gas)

ALLOCATION METHODOLOGY

Oil, Water, and Gas Metering

The oil and gas production from these spacing units will be commingled and sold thru sales meters located at Hollywood Star Fee 17 18 Central Tank Battery (CTB) located in Sec. 16 & 17, 22S, 27E, Eddy County, NM. The production from all eleven wells will produce to its own separator and allocated as follows:

Oil Metering

Each well will be metered individually with a turbine meter, measuring the volume of oil produced by the well for allocation purposes.

Gas Metering

Each well will have a calibrated orifice gas allocation meter to measure the volume of gas produced by the well for allocation purposes. The meter is manufactured to AGA specifications and meets API 14.3.2 standards.

Water Metering

Each well will be metered individually to measure the volume of water produced by the well for allocation purposes.

Attachments

1. Administrative Checklist
2. C107-B Diverse Ownership
3. Exhibit A - Service List - owners of interest (WI, RO, ORRI) notified by certified mail.
Should they have an objection to this surface commingling they must file a formal protest with the NMOCD within 20 days of the date of this application.
4. Exhibit B - Newspaper Affidavit - Public Notice to cure notice defects
5. Exhibit C - Development Map – land map showing the planned development, well pads, and CTB. The map also identifies the wellbores, spacing unit boundaries.
6. Exhibit D - Pooling Orders
7. Exhibit E - Process Flow Diagram - detailed schematic of the process flow at the CTB.
8. Exhibit F – Gas Analysis
9. Exhibit G – C-102 – SHL, FTP, LTP, BHL

Thank you for your attention to this matter. Please let me know if you require additional information.


Sincerely,

Terri Stathem

Terri Stathem
Regulatory Manager
(O)832-544-6107 / (C)432-413-1101

**Hollywood Star
Commingling Plat**

Exhibit C



Prepared by

PALOMA
PERMIAN

Well Bore Paths

Hollywood Star DSU (100% Fee)

Hollywood Star CTB

Hollywood Star North Pad

Hollywood Star South Pad

EDDY COUNTY, NM

NAD 1927 UTM Zone 13N

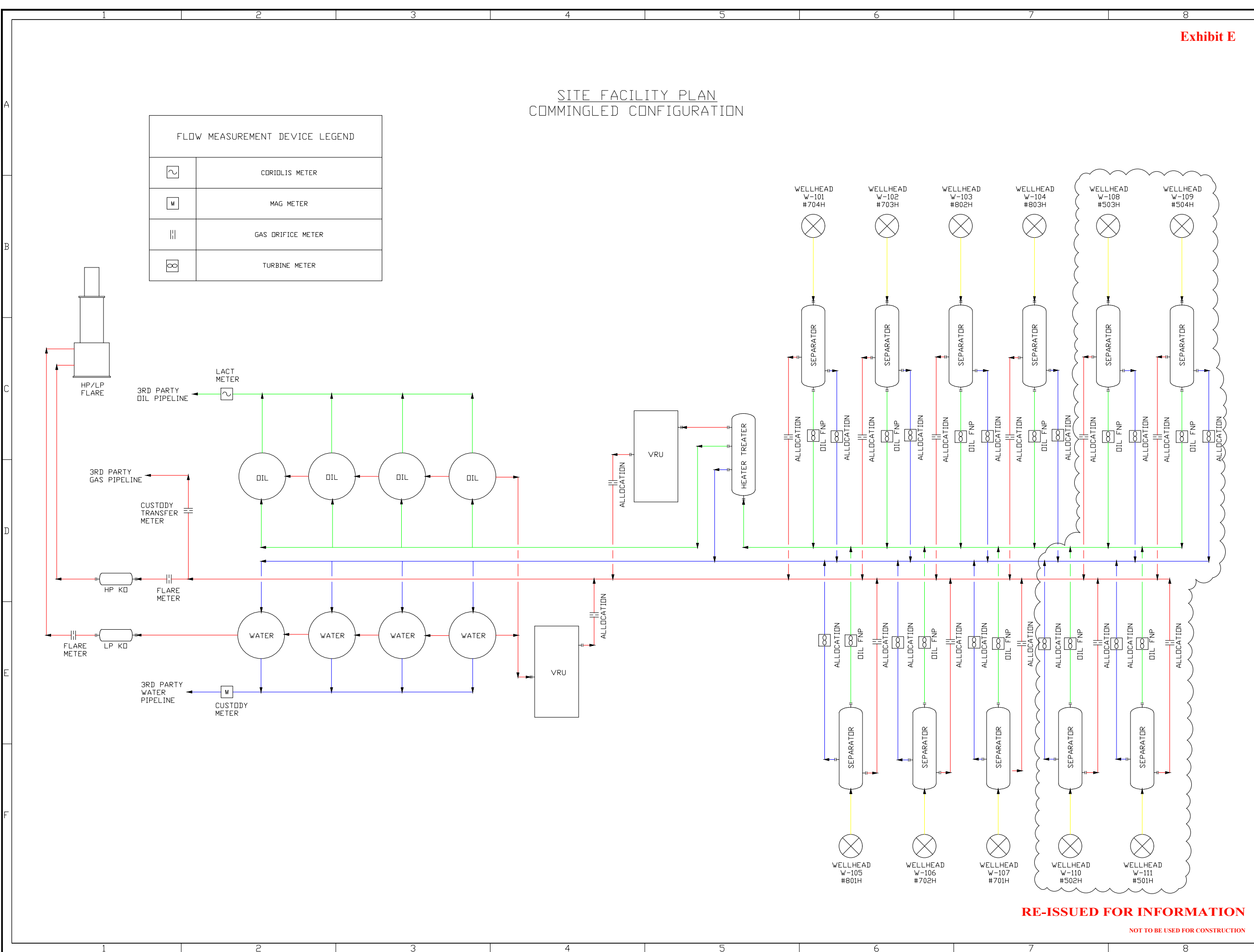


1 inch = 2,000 feet

2000 Feet

Prepared: 11.11.2025





SITE FACILITY PLAN
COMMINGLED CONFIGURATION

FLOW MEASUREMENT DEVICE LEGEND	
	CORIOLIS METER
	MAG METER
	GAS ORIFICE METER
	TURBINE METER

Exhibit E

LEGEND:

- 3-PHASE FLUID
- GAS
- OIL
- WATER

NOTES:

- SITE FACILITY PLAN FOR COMMINGLED DESIGN CONFIGURATION.
- EQUIPMENT DIMENSIONS ARE NOT TO SCALE.

NOTICE


THIS DRAWING IS THE PROPERTY OF J H OPERATING COMPANY AND IS LENT TO THE BORROWER FOR THEIR CONFIDENTIAL USE ONLY. IT IS NOT TO BE REPRODUCED, COPIED, LENT, OR OTHERWISE. USE OF THIS DOCUMENT IS PROHIBITED EXCEPT FOR THE DIRECT BENEFIT OF J H OPERATING COMPANY'S CLIENTS.

REV	DESCRIPTION	BY	DATE
B	RE-ISSUED FOR INFORMATION	ATF	11/11/25
A	ISSUED FOR INFORMATION	ATF	5/5/25



Project Name
HOLLYWOOD STAR CTB
11-WELL FACILITY

Drawing Name
COMMINGLED DRAWING

Area	JH Project No:		 JH Operating Co.	
N/A	4009.3			
Approved	By	ATF		
Drawing No.			Sht	Rev
4009.3 - C - 2000.1			1 of 1	

RE-ISSUED FOR INFORMATION

NOT TO BE USED FOR CONSTRUCTION



www.permianls.com

575.397.3713 2609 W MARLAND HOBBS, NEW MEXICO 88240

EXTENDED GAS REPORT SUMMARY OF CHROMATOGRAPHIC ANALYSIS

Sample Name:	SEP#7 803H	For:	26962G
Sample Date:	11/18/2025	Cyl. Ident.:	2025123586
Sampled By:	DR	Company:	PALOMA RESOURCES
Time Sampled:	08:45	Analysis Date:	11/19/2025
Sample Temp:	107 F	Analysis By:	LC
Sample Press:	141 PSI	Data File:	LS1_1321.D

H2S (PPM) = 0.0

Component	Mole%	GPM REAL	GPM IDEAL
H2S	0.000		
Nitrogen	0.805		
Methane	70.461		
CO2	0.100		
Ethane	12.050	3.222	3.214
Propane	6.439	1.773	1.769
Isobutane	1.184	0.387	0.386
N-Butane	2.811	0.886	0.884
Isopentane	0.981	0.359	0.358
N-Pentane	1.077	0.390	0.389
Hexanes+	4.092	2.056	2.049
Total	100.000	9.073	9.049

CALCULATED PARAMETERS

TOTAL ANALYSIS SUMMARY

MOLE WT: 26.767
 VAPOR PRESS PSIA: 3634.3
 SPECIFIC GRAVITY
 AIR = 1 (REAL): 0.9285
 AIR = 1 (IDEAL): 0.9233
 H2O = 1 (IDEAL): 0.401

REPORTED BASIS: 14.73
 Unnormalized Total: 97.893

HEATING VALUE

BTU/CUFT (DRY) 1574.3
 BTU/CUFT (WET) 1547.6

BTEX SUMMARY

WT% BENZENE 10.948
 WT% TOLUENE 0.281
 WT% E BENZENE 0.388
 WT% XYLENES 1.228

LAB MANAGER



www.permianls.com

575.397.3713 2609 W MARLAND HOBBS, NEW MEXICO 88240

Sample Name: SEP#7 803H
Company: PALOMA RESOURCES

Data File: LS1_1321.D

***ANALYSIS OF HEXANES PLUS**

Component	MOLE%	WT%
2,2 DIMETHYL BUTANE	0.024	0.077
CYCLOPENTANE	0.013	0.039
2-METHYLPENTANE	0.012	0.038
3-METHYLPENTANE	0.010	0.033
HEXANE (C6)	0.013	0.040
DIMETHYLPENTANES	0.071	0.266
METHYLCYCLOPENTANE	0.011	0.036
2,2,3 TRIMETHYLBUTANE	0.000	0.000
BENZENE	0.004	0.012
CYCLOHEXANE	0.014	0.045
2-METHYLHEXANE	0.147	0.552
3-METHYLHEXANE	0.243	0.910
DIMETHYLCYCLOPENTANES	0.000	0.000
HEPTANE (C7)	0.011	0.040
METHYLCYCLOHEXANE	0.029	0.108
2,5 DIMETHYLHEXANE	0.035	0.151
TOLUENE	0.015	0.053
2-METHYLHEPTANE	0.266	1.134
OTHER OCTANES	0.808	3.495
OCTANE (C8)	0.023	0.099
ETHYLCYCLOHEXANE	0.045	0.187
ETHYL BENZENE	0.018	0.073
M,P-XYLENE	0.033	0.131
O-XYLENE	0.024	0.096
OTHER NONANES	0.798	3.794
NONANE (C-9)	0.024	0.113
IC3 BENZENE	0.000	0.000
CYCLOOCTANE	0.414	1.827
NC3 BENZENE	0.002	0.009
TM BENZENE(S)	0.022	0.105
IC4 BENZENE	0.017	0.083
NC4 BENZENE	0.011	0.054
DECANES + (C10+)	0.811	4.308

***HEXANES PLUS SUMMARY**

AVG MOLE WT	120.338
VAPOR PRESS PSIA	9.860
API GRAVITY @ 60F	56.7
SPECIFIC GRAVITY	
AIR = 1 (IDEAL):	2.975
H2O = 1 (IDEAL):	0.752

COMPONENT RATIOS

HEXANES (C6)	MOLE%	1.753
HEPTANES (C7)	MOLE%	15.324
OCTANES (C8)	MOLE%	28.775
NONANES (C9)	MOLE%	22.993
DECANES+ (C10+)	MOLE%	31.155
HEXANES (C6)	WT%	1.234
HEPTANES (C7)	WT%	12.781
OCTANES (C8)	WT%	27.391
NONANES (C9)	WT%	23.878
DECANES+ (C10+)	WT%	34.716



Remarks: NR=NOT REPORTED ON FIELD TAG

* Hexane+ portion calculated by Allocation Process



Exhibit A

Hollywood Star - PLC Commingle Application Service List					
Name	Address	City	State	Zip	Certified Mail
A P Smedley and Thelma Lee Smedley Rev Trust Western Commerce Bank Trust Dept Trustee	127 S. Canyon St.	Carlsbad	NM	88220	9407111898765439672724
Julia A. Silverman, Trustee of the Julia Ann Antweil Trust dated Apr 25 1976	4408 Canyon Court NE	Albuquerque	NM	87111	9407111898765439677781
Melanie Pillmore Estate of Flora Irene Parker Deceased	3608 N Tanuri Dr	Tucson	AZ	85750	9407111898765439677538
1979 Royalties	110 N Marienfeld St 290	Midland	TX	79701	9407111898765439672700
Abel Franco Segura	Unknown				
Abraham Venegas	514 Del Rio Street	Carlsbad	NM	88220	9407111898765439672793
Adelina Duran Box, a single person	Unknown				
Adelmo Castro	Unknown				
Administration of Veteran Affairs	500 Gold Ave SW	Albuquerque	NM	87102	9407111898765439672748
Administrators of Veterans Affairs	500 Gold Ave SW	Albuquerque	NM	87102	9407111898765439672786
Adobe Precision Gear, Inc.	P.O. Box 520	Carlsbad	NM	88221	9407111898765439672731
Adolfo S. Olivas	802 Center Ave.	Carlsbad	NM	88220	9407111898765439672779
Adrienne B Walker Kindred	7608 Scotts Pine	Albuquerque	NM	87109	9407111898765439672915
Adventure Exploration, LP	Unknown				
Aimee Lane Campbell	12885 St., Route F	Rolla	MO	65401	9407111898765439672953
Alan Smith	1815 W. Blodgett St.	Carlsbad	NM	88220	9407111898765439672922
Albert Bennett	Unknown				
Albert Galindo	Unknown				
Albert Hurd	4633 Atchinson Way	Denver	CO	80207	9407111898765439672908
Albert Martinez	Unknown				
Albert Mendoza	Unknown				
Albert Rodriguez	Unknown				
Albuquerque Christian Children's Home	Unknown				
Alejandra C. Salcido	1001 Napier Way	Justin	TX	76247	9407111898765439672991
Alex Leonard and Deborah J. Leonard, his wife	Unknown				
Alex Trujillo and Josie Trujillo	806 W. Monterrey	Carlsbad	NM	88220	9407111898765439672946
Alfonso B. Molinar and Teresa V. Molinar husband and wife					
WJTFROS	802 Center Street	Carlsbad	NM	88220	9407111898765439672984
Alfonso Subia, deceased	Unknown				
Alfredo Franco	17 La Quinta	Sandia Park	NM	87047	9407111898765439672939
Alfredo N. Hinojos, Jr.	2604 Carver St	Carlsbad	NM	88220	9407111898765439672977
Alice Ballard Warren	7308 601 Street	Lubbock	TX	79407	9407111898765439672618
Alicia Castillo, as Joint Tenants	Unknown				
Alicia T. Madrid	Unknown				
Allen H. Rose, Trustee of the Survivor's Trust to Joseph A. Rose and Anne J. Rose Trust	Unknown				
Allen Lee Smith, as Personal Representative of the Estate of Sandra L. Smith, Deceased	Unknown				
Allen Parker Estate of Flora Irene Parker Deceased	5601 W. Rockwell Rd	Canyon	TX	79015	9407111898765439672656
Allene C. Beach	Unknown				
Allie B. Meade	Unknown				
Allyson "Ally" D. Lunsford Conley	Unknown				
Alpha Energy Partners II, LLC	PO Box 10701	Midland	TX	79702	9407111898765439672663
Alpha Energy Partners II, LLC AMI	PO Box 10701	Midland	TX	79702	9407111898765439672625
Alpha Energy Partners II, LLC FARM	PO Box 10701	Midland	TX	79702	9407111898765439672601
Alpha Energy Partners II, LLC FP	PO Box 10701	Midland	TX	79702	9407111898765439672694
Alpha Energy Partners II, LLC RET	PO Box 10701	Midland	TX	79702	9407111898765439672649
Alton E. Massey (Estate of Flora Irene Parker, Deceased)	Unknown				
Alvesa Garcia, deceased	Unknown				
Alvin L. Rose and Wanda Rose, husband and wife	3703 Mission Arch Dr.	Roswell	NM	88201	9407111898765439672687
Amado Juarez	Unknown				
Amador Alvarez	9116 Mindy Lane	Albuquerque	NM	87121	9407111898765439672670
Amanda Castaneda	Unknown				
Amanda L. Hembree	Unknown				
Amcon Resources, Inc.	Unknown				
AmericaWest Resources, LLC	Unknown				
Amie A. McNeal and Randall McNeal, JT	2608 Davis St.	Carlsbad	NM	88220	9407111898765439672113
Amparo C. Vasquez	Unknown				



Exhibit A

Hollywood Star - PLC Commingle Application Service List					
Name	Address	City	State	Zip	Certified Mail
Amy Earls, Trustee of the George G. Vaught, Jr. Revocable Trust	Unknown				
Anastasia, LLC	Unknown				
Andres Contreras, a/k/a Andie Contreras	Unknown				
Angel Joe Martinez Jr.	510 Presidio	Carlsbad	NM	88220	9407111898765439672151
Angela S. Black	Unknown				
Angelica S. Ferreiro and Francis F. Trevino, as Joint Tenants	Unknown				
Angelina Chavez	Unknown				
Angelo J. Fuentes	Unknown				
Anick M. Olmsted	Unknown				
Anita Castillo	218 Peachtree	Carlsbad	NM	88220	9407111898765439672168
Anita Dominguez	Unknown				
Anita H. Sosa	Unknown				
Anita Rendino	1901 Quay St	Carlsbad	NM	88220	9407111898765439672120
Ann Avera, as SSP	Unknown				
Ann Lee Davis, Heirs and Assigns	609 W. Riverside Dr.	Carlsbad	NM	88220	9407111898765439672199
Anna Caye McCoy	Unknown				
Anna Johnson Morris	3301 S Bear St Apt 52g	Santa Ana	CA	92704	9407111898765439672144
Anna Marie Salcido	Unknown				
Anna Mathews	318 Plum St	Carlsbad	NM	88220	9407111898765439672182
Anna Trujillo	Unknown				
Annabel Bojorquez	Unknown				
Annabelle Mills	Unknown				
Annie Mae Grant	Unknown				
Annie Mae Grant, a widow	Unknown				
Annie Mae Grant, widow of V. E. Grant	Unknown				
Anton Milavec	Unknown				
Antonia Ann Galindo	Unknown				
Antonio P. Castillo	Unknown				
Antonio R. BobRostro	208 Rosedale St	Carlsbad	NM	88220	9407111898765439672137
Antonio R. Garcia and wife, Gloria M. Garcia	7501 Coulson Dr	Albuquerque	NM	87109	9407111898765439672175
Apolonio "Paul" M. Subia	Unknown				
Apolonio S. Montejano, Jr And wife, Sandra Montejano	714 Monterrey St.	Carlsbad	NM	88220	9407111898765439672311
Areli Ceballos, a single woman	Unknown				
Areli L. Neri aka Areli Ceballos	111 S. Moon Road, SP-14	El Paso	Tx	79927	9407111898765439672359
Aretha Meade	Unknown				
Armando C. Corona and wife, Sylvia H. Corona	Unknown				
Arnold C. Rodriguez	Unknown				
Arthur Andersen	87 County Road 2205,	Daingerfield	TX	75638	9407111898765439672366
Arthur Bennett	Unknown				
Arthur Michael Mitchell Estate of Flora Irene Parker, Deceased	1401 S. Van Buren Ave	Fayette	AR	72701	9407111898765439672328
Ashley Hernandez	Unknown				
Associates Financial Service Company of New Mexico, Inc	Unknown				
Aulton W. Hefner and Elaine R. Hefner as Trust Aulton W and Elaine R Hefner	1402 West Thomas	Carlsbad	NM	88220	9407111898765439672304
Aurora P. Sonora	Unknown				
Azell Smith	Unknown				
Barbara A. Vanlandingham	Unknown				
Barbara B. Hesler	126 Loruna Dr.	Gulf Breeze	FL	32561	9407111898765439672397
Barbara Diane Blair Wilcox	Unknown				
Barbara Diane Wilcox	Unknown				
Barbara Jane Runyan, Trustee of the Barbara Jane Runyan Revocable Trust UTA April 1, 1993, as Amended and Restated October 3, 1994.	Unknown				
Barbara Rodriguez	Unknown				
Barney G. Dorado and Brenda Dorado	Unknown				
Barry L. Antweil, a single man	Unknown				
Barry Morrison	Unknown				



Exhibit A

Hollywood Star - PLC Commingle Application Service List					
Name	Address	City	State	Zip	Certified Mail
Beatrice S. Chavez	2110 W. Mann Ave	Artesia	NM	88210	9407111898765439672342
Becky Ann Johnson	Unknown				
Beeman Resources, LLC	Unknown				
Belen S. Guerra	Unknown				
Ben Garcia and Gloria Garcia	Unknown				
Benito G. Ortega and Jesusita Ortega	2416 Primrose St.	Carlsbad	NM	88220	9407111898765439672380
Benito G. Ortega and Jesusita Ortega, husband and wife	2416 Primrose St.	Carlsbad	NM	88220	9407111898765439672335
Benjamin Contreras, a/k/a Ben Contreras	Unknown				
Benjamin G. Campos a/k/a Ben Campos	Unknown				
Bernadine A. Jacobo McKibben	Unknown				
Bernardino R. Rodriguez	Unknown				
Bernardo Dorado, aka Barney Dorado and wife, Brenda Brito Dorado	Unknown				
Bernita L. Payne	11405 Grandview Road	Kansas City	MO	64137	9407111898765439672014
Bernita Smith Payne	Unknown				
Bertha Fay Dougherty	1610 Florence St.	Mount Vernon	WA	98273	9407111898765439672069
BES Properties, L.L.C.	502 East Center Street	Carlsbad	NM	88220	9407111898765439672021
Betty Ann Holder Hackler	4257 Ceres Court	Las Cruces	NM	88011	9407111898765439672007
Betty Holder Hackler	4257 Ceres Court	Las Cruces	NM	88011	9407111898765439672045
Betty Jo Stearns	2501 W. Missouri Street	Carlsbad	NM	88220	9407111898765439672038
Betty Jo Stearns, a single woman	2501 W. Missouri Street	Carlsbad	NM	88220	9407111898765439672076
Betty Lou Martinez	Unknown				
Betty Martinez	Unknown				
Betty Stearns	Unknown				
Big Three Energy Group, LLC	P. O. Box 429	Roswell	NM	88202	9407111898765439672410
BigSky Estates, Inc.	Unknown				
Bill Rodriguez	Unknown				
Blanche M. Martinez and Guadalupe M. Pena, as Joint Tenants	Unknown				
BNSF Railway Company (fka The Burlington Northern and Santa Fe Railway Company)	Unknown				
Board of County Commissioners, Eddy County, New Mexico	Unknown				
Board of Education of the City of Carlsbad, acting for Carlsbad Municipal School District	Unknown				
Bobby Aaron Torres	Unknown				
Bobby R. Smith and Michelle L. Smith	Unknown				
Bobby W. Anderson	1301 Forest Ave	Pasadena	CA	91103	9407111898765439672458
Bonita M. Woods	115 Thousand Oaks Mhp	Mansfield	TX	76063	9407111898765439672465
Boys and Girls Club of Carlsbad	Unknown				
Brad Bradley (Estate of Flora Irene Parker, Deceased)	Unknown				
Brandon Munoz (Estate of Danny Munoz and wife Eliza Munoz)	Unknown				
Bravo Energy Holdings, Inc.	PO Box 10701	Midland	TX	79702	9407111898765439672427
Bravo Energy Holdings, LLC	PO Box 10701	Midland	TX	79702	9407111898765439672403
Brenda Galindo Garcia	Unknown				
Britney S. Williams	Unknown				
Brooks Brinstool, Jr.	3308 San Jose Blvd.	Carlsbad	NM	88220	9407111898765439672441
BrownRock I, LLC	6060 N Central Expy, Suite 500	Dallas	TX	75206	9407111898765439672489
Buckhorn Minerals IV, LP	Unknown				
C. J. Garza and Hilda H. Garza, as Joint Tenants with rights of survivorship	Unknown				
Camilla Thompson	Unknown				
Carissa Brown, as Trustee of the Karen Roberts Special Needs Trust	418 Forest Hills Drive	League City	TX	77573	9407111898765439672434
Carissa Brown, as Trustee of the Karen Roberts Special Needs Trust of Dorothy H Roberts	418 Forest Hills Drive	League City	TX	77573	9407111898765439672519
Carissa Brown, Trustee of the Karen Roberts Dorothy Holder Roberts, dated August 5, 2013	418 Forest Hills Drive	League City	TX	77573	9407111898765439672564
Carissa Brown, Trustee of The Karen Roberts Special Needs Trust	418 Forest Hills Drive	League City	TX	77573	9407111898765439672557



Exhibit A

Hollywood Star - PLC Commingle Application Service List					
Name	Address	City	State	Zip	Certified Mail
Carl Beachum Jr., a single man	Unknown				
Carl Day Nichols (Estate of Flora Irene Parker, Deceased)	Unknown				
Carla Balderrama (Estate of Flora Irene Parker, Deceased)	Unknown				
Carla Benavidez	1115 Ocate Road 20	Santa Fe	NM	87507	9407111898765439672526
Carlos O. Venegas	Unknown				
Carlos O. Venegas, Jr. and Julia Ann C. Venegas, as joint tenants	Unknown				
Carlsbad Lifehouse, Inc.	302 West Riverside Drive	Carlsbad	NM	88220	9407111898765439672502
Carlsbad Municipal School District, Eddy County, New Mexico	Unknown				
Carmen Bowman	Unknown				
Carmen C. Hernandez	Unknown				
Carmen Contreras	Unknown				
Carmen Dominguez, deceased	Unknown				
Carmen G. Rodriguez (Estate of Lino M. Rodriguez, Dec)	Unknown				
Carmen Sanchez	Unknown				
Carol Ayers Calvert	Unknown				
Carol Fischer Matsumoto	18038 Bayou Mead Trl.	Humble	TX	77346	9407111898765439672595
Carolyn Caudill	1217 W. Thomas	Carlsbad	NM	88220	9407111898765439672540
Carolyn Louis-Garcia	8379 Curlycup	Parker	CO	80134	9407111898765439672588
Carolyn Marie Thompson II, a separate property	Unknown				
Carolyn Marie Wheeler Williams, as separate property	Unknown				
Carrie A. Hurd	Unknown				
Carrie Jo Irving Gamble	P.O. Box 1295	Hawthorne	CA	90251	9407111898765439672533
Carrie Linker	Unknown				
Carrollton Mineral Partners V, LP	Unknown				
Catalina Salazar	2608 Algerita St.,	Carlsbad	NM	88220	9407111898765439670218
Catarina Rivas	Unknown				
Catherine Kathy Quintela	Unknown				
Catherine R. Hernandez Canniff	Unknown				
Catrina Hernandez	Unknown				
Cavern City Construction Co.	Unknown				
Cazador Petroleum, LLC	Unknown				
Cecia Keren Marquez	508 S 1390 W	Provo	UT	84601	9407111898765439670256
Cecilia A. Hernandez	Unknown				
Cecilia L. Castillo, a/k/a Cecilia Caldreon	Unknown				
Celedonio C. Ramirez and Hilda V. Ramirez, JTWROS	Unknown				
Celestine Perry	Unknown				
Celia Ordunez or Terri B. Troncoso, JT	Unknown				
Central Latin American District Council of the Assemblies of God, Inc.	Unknown				
Cesilia F. Medrano	1433 Smedley Rd	Carlsbad	NM	88220	9407111898765439670263
Charlene Thompson	1101 W Thomas St.	Carlsbad	NM	88220	9407111898765439670225
Charles Alvin Melton	Unknown				
Charles Augustus Moore	Unknown				
Charles E. Vanzant and Nancy E. Vanzant, as Trustees of the Charles E. Vanzant and Nancy E. Vanzant Revocable Trust, dated November 13, 1996	Unknown				
Charles Edwin King	Unknown				
Charles Eugene Tidwell	Unknown				
Charles R. Bell	810 N. Loara Street 203	Anaheim	CA	92801	9407111898765439670294
Charlie Granger and wife, Angela M. Granger	45 Matcha Dr	Artesia	NM	88210	9407111898765439670249
Chi Energy, Inc.	PO BOX 1799	Midland	TX	79702	9407111898765439670287
Chief Capital (O&G) II, LLC	Unknown				
Christina Carnero	Unknown				
Christina Elizabeth Guerrero	4211 E. Phillips Place	Centennial	CO	80122	9407111898765439670232
Christine Fierro, f/k/a Christine Contreras	Unknown				
Christine Newberry Vaneckhoutte	Unknown				



Exhibit A

Hollywood Star - PLC Commingle Application Service List					
Name	Address	City	State	Zip	Certified Mail
Christopher Calvert	Unknown				
Christopher Kovac	Unknown				
Christopher Michael Fierro	Unknown				
Christy Marie Gittlin	3476 Hera Street	Las Vegas	NV	89117	9407111898765439670812
Church of God in Christ	702 J.J. Clarke Drive	Artesia	NM	88210	9407111898765439670867
City of Carlsbad, New Mexico	PO Box 1569	Carlsbad	NM	88221	9407111898765439670805
Civitas DE Basin Resources, LLC	555 17th Street, Suite 3700	Denver	CO	80202	9407111898765439670898
Clara Jacobo Hargrove	Unknown				
Clara Nance (Estate of Flora Irene Parker, Deceased)	Unknown				
Claude F. Tabor	Unknown				
Clem Rodriguez	Unknown				
Clementine Lewis	Unknown				
Clotilde Salazar	Unknown				
Clyde L. Freeman	Unknown				
CNB Bank, as Trustee of the Ida May Rayroux Revocable Trust	Unknown				
Colgate Royalties, LP	300 N. Marienfeld St., Suite 100	Midland	TX	79701	9407111898765439670843
Columbus Lewis, Heirs and Assigns and Clementine Lewis	Unknown				
Concepcion A. Baiza	Unknown				
Concepcion C. Buendia	Unknown				
ConocoPhillips Company	Unknown				
Consuelo C. Collier	Unknown				
Cora Jeannette Williams	4910 Cline Road	La Mesa	CA	91941	9407111898765439670881
Corinne Yvonne Sumner	P. O. Box 874402	Wasilla	AK	99687	9407111898765439670836
Corinne Yvonne Sumner, as SSP	P. O. Box 874402	Wasilla	AK	99687	9407111898765439670874
Corinne Yvonne Sumner, sole and separate prop	P. O. Box 874402	Wasilla	AK	99687	9407111898765439670751
Corrine Yvonne Sumner	P. O. Box 874402	Wasilla	AK	99687	9407111898765439670768
Cosme and Ofelia O. Avina, as Joint Tenants	512 Presidio Street	Carlsbad	NM	88220	9407111898765439670720
Cosme C. Avina	Unknown				
County of Eddy, New Mexico	PO Box 1139	Carlsbad	NM	88221	9407111898765439670799
Covenant Hercules, LLC	Unknown				
Craig R. Stephens	Unknown				
Craig R. Stephens and Sheri Stephens, as JTWROS	Unknown				
Crescencia Dorado, Johnny G. Dorado, and Veronica D. Hernandez, as Joint Tenants	Unknown				
CRM 2018, L.P.	P. O. Box 51933	Midland	TX	79710	9407111898765439670744
Cruz C. Melendrez, Jr.	Unknown				
Cruz F. Hinojos	Unknown				
Crystal Spelic c/o Yvonne Allensworth, Personal Representative of the Estate of Maria Christina Martinez, Deceased	Unknown				
Curtis Thompson	Unknown				
Cynthia D. Porter	P. O. Box 293	Eagle Point	OR	97524	9407111898765439670737
Cynthia Hampton	Unknown				
Cynthia Lunsford Porter	Unknown				
Cynthia Smithwick	Unknown				
Daedalus Energy, LLC	Unknown				
Daisy Ann Hobgood	Unknown				
Dale Arthur Ballard	14 Kelly Rd	Carlsbad	NM	88220	9407111898765439670775
Dale Edward Meade	Unknown				
Dale Massey (Estate of Flora Irene Parker, Deceased)	Unknown				
Damacio Fuentes and the Estate of Nancy Fuentes	Unknown				
Damian Lee Hall	5401 Sioux Road	Carlsbad	NM	88220	9407111898765439670911
Daniel A. Jaquez	Unknown				
Daniel B. Lopez, Jr.	1123 W. Bonbright	Carlsbad	NM	88220	9407111898765439670959
Daniel B. Munoz (Estate of Danny Munoz and wife Eliza Munoz)	Unknown				
Daniel David F. Munoz (Estate of Danny Munoz and wife Eliza Munoz)	Unknown				
Daniel Martinez	Unknown				



Exhibit A

Hollywood Star - PLC Commingle Application Service List					
Name	Address	City	State	Zip	Certified Mail
Daniel Mullins and wife, Della Mullins	Unknown				
Daniel Mullins, and wife, Della Mullins	Unknown				
Daniel R. Hernandez and Eloytta R. Hernandez, his wife	Unknown				
Daniel Timmons Estate of Flora Irene Parker, Deceased	1433 Haywood Avenue	Odessa	TX	79761	9407111898765439670966
Daniel V. Dorado	312 Montclair	Carlsbad	NM	88220	9407111898765439670928
Daniel V. Dorado and Amelia E. Dorado, husband and wife	312 Montclair	Carlsbad	NM	88220	9407111898765439670904
Daniel Venegas, A Married Man, Dealing in his sole and separate property	Unknown				
Danny N. Hinojos	Unknown				
Danny O. Fierro	P. O. Box 5184	Hobbs	NM	88540	9407111898765439670997
Darla Jarrene Tidwell Bratcher	Unknown				
David A. Castillo	Unknown				
David A. Larez	Unknown				
David B. Franco	Unknown				
David B. Martinez, Jr.	Unknown				
David Browning	5521 N. Camelback Place	Phoenix	AZ	85018	9407111898765439670942
David E. Rodriguez and Esperanza C. Rodriguez	Unknown				
David Hinojos	Unknown				
David J. Chavez	Unknown				
David Kovac II	Unknown				
David Locknane	Unknown				
David Maley and wife, LaVerne Maley	110 North Marienfield	Midland	TX	79701	9407111898765439670980
David N. Hinojos	Unknown				
Dawn Ingram	2919 San Jose Blvd.	Carlsbad	NM	88220	9407111898765439670973
Dawn Trujillo	507 Laredo St.	Carlsbad	NM	88420	9407111898765439670614
Debbie Brewer (Estate of Flora Irene Parker, Deceased)	Unknown				
Deborah C. Groves	Unknown				
Deborah J. Huffman	2202 Algorita St	Carlsbad	NM	88220	9407111898765439670669
Debra B. King	Unknown				
Delia Navarrete	Unknown				
De-Liesh Mitchell Heft Estate of Flora Irene Parker, Deceased	510 E. Wood Ave	Carlsbad	NM	88220	9407111898765439670690
Denise A. Madrid Boyea	413 N Lake St.	Carlsbad	NM	88220	9407111898765439670683
Denise Bernadette Martinez	1309 Irvin St.	Carlsbad	NM	88220	9407111898765439670676
Denise Rodriguez	Unknown				
Dennis Connell	608 W. Orchard Lane	Carlsbad	NM	88220	9407111898765439670157
Dennis Woody	Unknown				
Descendants of Ronald Ross Melton, Deceased	Unknown				
Devon Energy Production Company L. P.	20 N. Broadway Av.	Oklahoma City	OK	73102	9407111898765439670126
Devon Energy Production Company, LP	20 N. Broadway Av.	Oklahoma City	OK	73102	9407111898765439670195
Diana G. Yankovich Montano	951 West Orange Grove Rd., Apt 55101	Tucson	AZ	85704	9407111898765439670140
Diane Austin	Unknown				
Diane C. Fleming	Unknown				
Diane Carol Bunting	7723 Kimball Road	Lyons	MI	48851	9407111898765439670188
Diane K. Coleman, a single woman	Unknown				
Dianne Mathis	Unknown				
Dick Young	2702 Carver St	Carlsbad	NM	88220	9407111898765439670171
Dixie Murphree	Unknown				
Dolph Simpson Jr., et ux Frances Aline Simpson	Unknown				
Domingo Martinez	Unknown				
Donald Hudson, Personal Representative of the Estate of Tyrone Hudson, deceased	Unknown				
Donald M. Browning	1505 E. McLellan Boulevard	Phoenix	AZ	85014	9407111898765439670317
Donald Nell Luginbill	Unknown				
Donald Ray Jordan	Unknown				
Donald W. Andrews	Unknown				
Donna Hicks	Unknown				
Donna K. Price	Unknown				
Donna Kay Newberry	Unknown				



Exhibit A

Hollywood Star - PLC Commingle Application Service List					
Name	Address	City	State	Zip	Certified Mail
Donna Salazar, Life Estate <i>REMAINDER TO Patrick Anthony Ruiz, Lillie Mona Pirtle, Imani Jolie Pirtle, and Leopoldo Diego Salazar</i>	Unknown				
Dora A. Granger	Unknown				
Dora Larez-Webber, a Single Woman Individually and as Personal Representative of the Estate of Armando D. Larez, Deceased	Unknown				
Dorado Petroleum, LLC	6000 Western Place, Suite 120	Fort Worth	TX	76107	9407111898765439670355
Doris Riggs	Unknown				
Dorothy A. Thomas	Unknown				
Doug Caviness, as separate property	412 Buena Vista Dr.	Georgetown	TX	78633	9407111898765439670362
Douglas L. Lunsford	P. O. Box 806	Roswell	NM	88202	9407111898765439670324
DSD Energy II, LLC	Unknown				
Duck Creek Resources, LLC	Unknown				
Ebony Campbell	Unknown				
Edmond M. Queen and wife, Linda C. Queen	Unknown				
Eduardo Estrada	Unknown				
Eduardo Hernandez	Unknown				
Eduvigeh V. Carrasco, surviving spouse of Manuel G. Carrasco, deceased	Unknown				
Edward Rodriguez	Unknown				
Edwardo A. Rodriguez (Estate of Lino M. Rodriguez, Dec)	Unknown				
Edythe Irene Benz Gibson	Unknown				
Effie Dinger	Unknown				
Efren E. Medrano	Unknown				
Efren E. Medrano, heir of Yrene P. Medrano and Maria E. Medrano	Unknown				
Efren N. Hinojos	Unknown				
Efren Parras and wife, Mary Parras	1803 Manzana	Carlsbad	NM	88220	9407111898765439670300
Egelisto W. Young	Unknown				
Elaine Franco, as Personal Representative of the Estate of Elva Hensley, Deceased	Unknown				
Elauterio Franco and wife, Jesus Franco	Unknown				
Elia L. Sosa, heirs and assigns	Unknown				
Elia M. Hinojos	Unknown				
Elia M. Hinojos, heir of Yrene P. Medrano and Maria E. Medrano	Unknown				
Elia M. Hinojos, heir of Yrene P. Medrano and Maria E. Medrano	Unknown				
Elias H. Baiza and Maria T. Baiza	Unknown				
Elicer Ocon	Unknown				
Elidia A. Rico, SSP	Unknown				
Elidia Fierro, as Joint Tenant	315 N. Voluntario St.	Santa Barbara	CA	93103	9407111898765439670348
Elidia G. Salcido	Unknown				
Elidia Salcido	318 Montclair	Carlsbad	NM	88220	9407111898765439670386
Eliseo T. Rojas	Unknown				
Eliza H. Munoz	Unknown				
Elizabeth A. Calderon	Unknown				
Elizabeth Calderon	408 S Maple	Carlsbad	NM	88220	9407111898765439670331
Elizabeth Furbee	824 Shawnee Rd.	West Portsmoth	OH	45663	9407111898765439670010
Elizabeth Jacobo Griffin	Unknown				
Elizabeth Jacquez	Unknown				
Elizabeth Luginbill Omlor	Unknown				
Elizabeth Rose Salazar Segovia	Unknown				
Elizabeth T. Juarez	Unknown				
Ella Mae McGonagill Stuftt, ssp	61 Slow Duck Lane	Artesia	NM	88210	9407111898765439670065
Elsie Evans Snipes, a widow or her unknown heirs and/or assigns	Unknown				
Elva Holguin	8649 South 51st Street, Unit 1,	Phoenix	AZ	85044	9407111898765439670027



Exhibit A

Hollywood Star - PLC Commingle Application Service List					
Name	Address	City	State	Zip	Certified Mail
Emerson Johnson, Jr.	Unknown				
Emma Lou Southwick	Unknown				
Emma Padilla	1605 Camino Monica	Santa FE	NM	87501	9407111898765439670003
Endeavor Acquisitions, LLC	Unknown				
Endeavor Energy Resources, LP	110 North Marienfield	Midland	TX	79701	9407111898765439670096
Enocencio Castillo and wife, Thelma Castillo	Unknown				
Enocencio P. Castillo	Unknown				
Enrico Morales	2904 Prospect St	Carlsbad	NM	88220	9407111898765439670041
Enrique and Beatrice Madrid, married	2304 Iris St.	Carlsbad	NM	88220	9407111898765439670089
Epifanio D. "Pifa" Martinez	Unknown				
Epifanio Martinez, Heirs and Assigns	Unknown				
Eric Nathaniel Flores	412 South 14th Street	Carlsbad	NM	88220	9407111898765439670072
Eric Tyler	Unknown				
Erlinda Martinez	Unknown				
Erminia T. Rojas	Unknown				
Ernest E. Medrano	Unknown				
Ernest E. Medrano, heir of Yrene P. Medrano and Maria E. Medrano	Unknown				
Ernestina R. Rojas	Unknown				
Esperanza N. Hernandez, a married woman dealing in her sole and separate property, c/o Abel N Marquez	Unknown				
Estanisiado F. Sosa	Unknown				
Estanislado F. Sosa Jr. and Ycela R. Sosa	Unknown				
Estate of Adolfo N. Hinojos, Deceased	Unknown				
Estate of Albert Frederic Boeglin	Unknown				
Estate of Albert Mendoza and Lupe Mendoza	2131 W. TX	Carlsbad	NM	88220	9407111898765439670539
Estate of Alberta Allen, Deceased	4633 N. Atchison Way	Denver	CO	80239	9407111898765439670416
Estate of Alfred Leos, Deceased	Unknown				
Estate of Alma L. Fitzgerald, Deceased	Unknown				
Estate of Alvesa Alvarez, deceased	9116 Mindy Lane	Albuquerque	NM	87121	9407111898765439670454
Estate of Amado M. Juarez, Deceased	P. O. Box 1546	Visalia	CA	93277	9407111898765439670461
Estate of Anastacio Salcido, Deceased	Unknown				
Estate of Ann B. Lee Davis, Deceased	Unknown				
Estate of Ann Lee Bond Blair Davis Womack, Deceased	Unknown				
Estate of Annie Bell Rodgers, Deceased	Unknown				
Estate of Annie Mae Perry, Deceased	Unknown				
Estate of Armando N. Hinojos, Deceased	Unknown				
Estate of Armentha Jones, Deceased	Unknown				
Estate of Arnult Mitchell, Jr., Deceased	Unknown				
Estate of Arthur Grant, Deceased	Unknown				
Estate of Arturo S. Morales, Deceased	Unknown				
Estate of Asa Warner Foster, Jr., Deceased	Unknown				
Estate of Augustine Contreras, Deceased	Unknown				
Estate of Beatrice E. Rostro, Deceased	Unknown				
Estate of Beatrice Johnson, deceased	Unknown				
Estate of Bobby and Julia Flores, both deceased	Unknown				
Estate of Brooks Brininstool, Jr., Deceased	3308 San Jose Blvd.	Carlsbad	NM	88220	9407111898765439670409
Estate of Carolyn Jackson	Unknown				
Estate of Catarino O'Con, Deceased	Unknown				
Estate of Caterino Rivas and Eduarda Rivas	Unknown				
Estate of Cecelia Johnson, deceased	Unknown				
Estate of Cecil M. Truesdell, Deceased	Unknown				
Estate of Cecile J. Harris, Deceased	Unknown				
Estate of Cecilia Medrano Lara, Deceased	Unknown				
Estate of Charles R. Boeglin, Deceased	Unknown				
Estate of Cleetus Vaughn, Deceased	Unknown				
Estate of Clinton Alexander Grant, Deceased	Unknown				
Estate of Clinton James Coleman, deceased	Unknown				
Estate of Columbus Lewis, Deceased	Unknown				
Estate of Connie Sue Hutson	Unknown				
Estate of Conrado Gutierrez, Deceased	Unknown				



Exhibit A

Hollywood Star - PLC Commingle Application Service List					
Name	Address	City	State	Zip	Certified Mail
Estate of Consuelo Talavera Calderon c/o Nieves T. Calderon, Jr.	Unknown				
Estate of Cruz Molinar, dec Estate of Juanita Molinar, Dec	1264 S. Gladstone Ave	Dewey	AZ	86327	9407111898765439670447
Estate of David Fierro, Deceased	Unknown				
Estate of David Leos, Deceased	1112 Normandy	Carlsbad	NM	88220	9407111898765439670485
Estate of Debbie Truesdell Baker, Deceased	Unknown				
Estate of Dion Ross Kasakoff, Deceased	Unknown				
Estate of Dolores Villapando and Francisca Villapando, Deceased	Unknown				
Estate of Dorothy Camille Lorentzen, Deceased	Unknown				
Estate of Douglas Holman	Unknown				
Estate of E.M. Smith aka Emmitt M. Smith	Unknown				
Estate of Eddie Bell Winter, deceased Daughter Neva Nell Crockett	2709 Davis Street	Carlsbad	NM	88220	9407111898765439670430
Estate of Edna Pruiett, Deceased	Unknown				
Estate of Elia C. Salcido	Unknown				
Estate of Eliza Hensley Munoz	Unknown				
Estate of Elizabeth Jane Hannah Collier, Deceased	Unknown				
Estate of Elizabeth Soto Samaniego	Unknown				
Estate of Elva N. Hensley, Deceased	Unknown				
Estate of Elvis Greenwood, Deceased	1102 Center Avenue	Carlsbad	NM	88201	9407111898765439670478
Estate of Elvis Lee Watkins, Deceased	Unknown				
Estate of Elwood G. Bergeman, Deceased	Unknown				
Estate of Emerson Lee Johnson, deceased	Unknown				
Estate of Ernest A. Rodriguez, Deceased (Estate of Lino M. Rodriguez, Dec)	Unknown				
Estate of Eva Holman	Unknown				
Estate of Florencia Sandoval, Deceased	Unknown				
Estate of Floyd E. Hall, Deceased	Unknown				
Estate of Frances A. Smith, Deceased	Unknown				
Estate of Frank Burba, Deceased	Unknown				
Estate of Gertrude Smith Giddens, deceased	Unknown				
Estate of Guadalupe "Lupe" Martinez Gonzales, deceased, c/o Paul Aaron Gonzales	Unknown				
Estate of Harold Ellsworth Bradford, Sr. & Estate of Nellie Irene Moss Bradford	Unknown				
Estate of Harrison Hurd, Deceased	3695 Elm Street	Denver	CO	80207	9407111898765439670515
Estate of Harry A. Martin and wife, Claudie Martin, Deceased	Unknown				
Estate of Hazel Salcido, Deceased	Unknown				
Estate of Helen G. Barrett	Unknown				
Estate of Hortencia Munoz, Deceased	514 W. Presidio	Carlsbad	NM	88220	9407111898765439670553
Estate of Howard Beals, Deceased	Unknown				
Estate of Hylard Jones, deceased	Unknown				
Estate of Ida Belle Mason	Unknown				
Estate of J. D. Rogers and Opal Joyce Rogers, Deceased	Unknown				
Estate of J.C. Johnson, deceased	Unknown				
Estate of J.C. Kimbrough, Deceased	Unknown				
Estate of Jaime Jamie Castillo, Deceased	1400 Lafayette Dr. NE	Albuquerque	NM	87110	9407111898765439670522
Estate of Janet Wilson, Deceased	Unknown				
Estate of Janie Rainey	Unknown				
Estate of Jesus O. Gutierrez, Deceased	Unknown				
Estate of Jesus Ramirez, Deceased	Unknown				
Estate of Jimmy Acosta, Deceased	Unknown				
Estate of Joe Briones, deceased	Unknown				
Estate of Joe N. Vasquez, Jr., Deceased	Unknown				
Estate of John Randall Locknane, Deceased	Unknown				
Estate of Jose Contreras, Deceased	Unknown				
Estate of Jose Jesus Viscarra, Deceased	Unknown				
Estate of Josefina Lujan, Deceased OR Unknown Trustee of the Josefina "Josie" Lujan Revocable Family Trust	Unknown				



Exhibit A

Hollywood Star - PLC Commingle Application Service List					
Name	Address	City	State	Zip	Certified Mail
Estate of Juan Acosta, Deceased	Unknown				
Estate of Juan C. Hensley, Deceased	Unknown				
Estate of Juana Florez, Deceased	Unknown				
Estate of Juanita R. Losoya, Deceased (Estate of Lino M. Rodriguez, Dec)	Unknown				
Estate of Lee A. Cleveland	Unknown				
Estate of Lela Bell Giddens	Unknown				
Estate of Leo Greenwood, Deceased	1102 Center Avenue	Carlsbad	NM	88201	9407111898765439670508
Estate of Leona Elizabeth Kevil, Deceased	Unknown				
Estate of Lila D. Nichols Dotson, Deceased	Unknown				
Estate of Lilly Buendia, Deceased	Unknown				
Estate of Linda Patricia Payanes	Unknown				
Estate of Linda Valenzuela Franco, Deceased	Unknown				
Estate of Lita Martin Leos, Deceased	Unknown				
Estate of Lonnie D. Jordan	Unknown				
Estate of Loretta K. Granger	Unknown				
Estate of Lucille Robertson, deceased aka Luecille W Robertson, deceased	Unknown				
Estate of Lynn Collins, Deceased	Unknown				
Estate of Manuel H. Estrada, Deceased	Unknown				
Estate of Manuel J. Florez, Deceased	Unknown				
Estate of Margaret Keeling Guengerich	Unknown				
Estate of Marguerite Bridges, Deceased	Unknown				
Estate of Marina Martinez, deceased	Unknown				
Estate of Martha Truesdell Schlueter, Deceased	Unknown				
Estate of Mary Helen Tavarez, Deceased	Unknown				
Estate of Mary M. Brito, Deceased	Unknown				
Estate of Matea Aldas, Deceased	Unknown				
Estate of Micaela Franco Segura, Deceased	Unknown				
Estate of Mike Munoz Martinez, Deceased	Unknown				
Estate of Minnie Raye Lewis Royster, Deceased	Unknown				
Estate of Narvell Ingram and Virginia Ingram, c/o Jon D Ingram	Unknown				
Estate of Nasario Dorado Martinez, Jr., deceased	Unknown				
Estate of Ouida Rivas, Deceased	Unknown				
Estate of Pamela May Davis	Unknown				
Estate of Preston Tatum, Deceased	Unknown				
Estate of Rafael B. Tavarez and Julia R. Tavarez, Deceased	Unknown				
Estate of Rafael Gerardo Aguilera	Unknown				
Estate of Rafael P. Castillo	4317 E Derrick Rd	Carlsbad	NM	88220	9407111898765439670591
Estate of Ralph Balderrama, Deceased	Unknown				
Estate of Ralph Calvani and Elsie M. Weldon, Deceased	Unknown				
Estate of Ramon Gonzalez and Emma Gonzalez, Deceased	Unknown				
Estate of Raymond A. Rodriguez, Deceased (Estate of Lino M. Rodriguez, Dec)	Unknown				
Estate of Rebecca Wright, Deceased	Unknown				
Estate of Rev. William Clarence Miller, Jr. c/o Willie Reese Miller, surviving spouse	Unknown				
Estate of Richard Allen Snipes, Deceased	Unknown				
Estate of Richard Arlen Miller, Deceased	Unknown				
Estate of Richard Bruce Luginbill II, Deceased	Unknown				
Estate of Richard Dale Locknane, Deceased	Unknown				
Estate of Robert J. Boeglin, Deceased	Unknown				
Estate of Robert Lee Mason	Unknown				
Estate of Roberta I. Conway, Deceased	Unknown				
Estate of Ronald Locknane, Deceased	Unknown				
Estate of Roosevelt Hudson, deceased	Unknown				
Estate of Rudy Fierro, Deceased	Unknown				
Estate of Rufus R. Robertson, deceased	Unknown				



Exhibit A

Hollywood Star - PLC Commingle Application Service List					
Name	Address	City	State	Zip	Certified Mail
Estate of Ruth J Offutt	Unknown				
Estate of Sabina F. Campos, Deceased c/o Amelia Jaure, Personal Representative	Unknown				
Estate of Susan G. Escobedo, Deceased	1023 E. Glorietta Dr 101	Hobbs	NM	88240	9407111898765439670546
Estate of Thelma Hudson, Deceased	Unknown				
Estate of Thomas "Tom" Moss Bradford & Estate of Shirley Ann Bradford	Unknown				
Estate of Thomas Granger, deceased	Unknown				
Estate of Thomas Lonnie Arrington, Deceased	Unknown				
Estate of Vera Oleta Harper, Deceased	Unknown				
Estate of William Grandl Holder, Deceased	Unknown				
Estates of Abel and Frances H. Castillo, Deceased	Unknown				
Estates of Abilene Baty and wife Billie Jean Baty Deceased	3908 Sandoval St	Carlsbad	NM	88220	9407111898765439670584
Estates of Albert F. Mendoza and Lupe Mendoza	Unknown				
Estates of Apolonio Fernandez "Polo" Munoz and wife, Maria Hortencia Leos Munoz, Deceased	Unknown				
Estates of John D. Autry and Margaret Autry, Deceased	Unknown				
Estates of Pedro Yrigollen and Maria Yrigollen, Deceased	Unknown				
Estates of Rosendo Fuentes and Frances Fuentes, Deceased	Unknown				
Estates of Serapio B. Munoz and wife, Thelma Munoz	Unknown				
Estates of Zilfria Robinson, Deceased and Ella Mae Martin, Deceased	Unknown				
Estevan D. Quintela Jr. and Inez V. Quintela	317 Montclair St.	Carlsbad	NM	88220	9407111898765439670577
Esther T. Rojas	Unknown				
Ethel L. Hurd	2706 Davis Street	Carlsbad	NM	88220	9407111898765439678214
Eugene G. Shuey, Sr. and Ethelyn Lousie Croley Shuey, his wife	Unknown				
Eugenia Rodriguez	Unknown				
Eulalio Rodriguez	Unknown				
Eva L. Woods	Unknown				
Eva Salcido	Unknown				
Evelyn Kay Ormand	Unknown				
Eyby Diaz Alarcon and Jaime Alonso Diaz-Franco, as joint tenants	Unknown				
Fayzell Winston	Unknown				
Federal National Mortgage Association, by its Attorney-in-Fact, Washington Mutual Bank F/K/A Washington Mutual Bank, F.A., Successor in Interest to Homeside Lending, Inc., by Lorre L. Lettman, Officer	Unknown				
Federico M. Calderon and Francisca Calderon	1142 Center Ave.	Carlsbad	NM	88220	9407111898765439678252
Felipa G. Salcido	416 Monterey St.	Carlsbad	NM	88222	9407111898765439678269
Felipe N. Villareal, Jr.	Unknown				
Felix Munoz and Adela Munoz, his wife	Unknown				
Fischer Minerals, LLC	4760 River Creek Pl.	El Paso	TX	79922	9407111898765439678221
Flatrock Royalties, LLC	16607 County Road 1940	Lubbock	TX	79424	9407111898765439678207
Flora Louise Tracy, Trustee of the Francis G. Tracy, Jr. Credit Trust, dated December 1, 1994	Unknown				
Flora Louise Tracy, Trustee of the Francis G. Tracy, Jr. Credit Trust dated April 14, 1994, as amended September 1, 2005	Unknown				
Floris Perez	Unknown				
Frances Castillo, heirs and assigns	Unknown				
Frances Kay Cargill	Unknown				
Frances M. Fierro	Unknown				
Francis Martinez Calderon	Unknown				
Francisco A. Campos, a married man dealing in his sole and separate property	117 Taylor Circle	Carlsbad	NM	88220	9407111898765439678290
Francisco and Felicitas Valenzuela	Unknown				



Exhibit A

Hollywood Star - PLC Commingle Application Service List					
Name	Address	City	State	Zip	Certified Mail
Francisco Leyva and Flora Leyva, husband and wife	Unknown				
Francisco Rodriguez	Unknown				
Frank Albert Ballard	188 Black River Village Rd.	Loving	NM	88256	9407111898765439678245
Frank Arredondo, Jr.	Unknown				
Frank Briones	609 N 5th Street	Carlsbad	NM	88220	9407111898765439678283
Frank Fierro and Mary Helen Fierro as JTWROS	806 W Quay Ave	Artesia	NM	88210	9407111898765439678238
Frank G. Fierro, III, a/k/a Francisco Fierro, III	Unknown				
Frank H. Arredondo, Sr., a/k/a Francisco Arredondo	Unknown				
Frank Rodriguez	Unknown				
Freddie L. Wells, Jr. c/o Kurrain Wells	Unknown				
Gabriel Chavez	Unknown				
Gabriel Ray Fierro Munoz (Estate of Danny Munoz and wife Eliza Munoz)	Unknown				
Garland Johnson, Jr.	Unknown				
Gary Edward Davy, Jr.	Unknown				
Gene Shumate	PO Box 2473	Midland	TX	79702	9407111898765439678276
Geneva Floyd Osborn	P.O. Box 419	Tipton	OK	76570	9407111898765439678818
Geneva Floyd Osborn, as separate property	P.O. Box 419	Tipton	OK	76570	9407111898765439678856
Geneva Floyd Osborn, widow of John Wilson Osborn	P.O. Box 419	Tipton	OK	76570	9407111898765439678863
George G. Eddy, Jr., Trustee under Trust Agreement dated December 16, 1977	Unknown				
George Hurd	3123 Tularosa	El Paso	TX	79903	9407111898765439678825
George M. O'Brian	Unknown				
George M. O'Brien	Unknown				
George Rodriguez (Estate of Lino M. Rodriguez, Dec)	Unknown				
George Verhines	2100 N. Scottsdale Rd. Apt B315	Tempe	AZ	85281	9407111898765439678894
Georgia Smith	Unknown				
Gerald B. Croley	Unknown				
Gerald Rodriguez (Estate of Lino M. Rodriguez, Dec)	Unknown				
Geraldine F. Boeglin	Unknown				
Geraldo C. Melendrez	Unknown				
Gerard Green	Unknown				
Gina Streety Tischler	4409 Pleasant Drive	Midland	TX	79703	9407111898765439678887
Gino A. Campos	2405 Primrose St.	Carlsbad	NM	88220	9407111898765439678832
Gladys Etta Benz Wiseman	Unknown				
Glenda Morrison	1350 FM 16	Canton	TX	75103	9407111898765439678719
Glenn E. Morrison	660 Tamarron Dr.	Grand Junction	CO	81506	9407111898765439678757
Gloria Galindo	507 Diaz Street	Carlsbad	NM	88220	9407111898765439678764
Gloria U. Galindo	507 Diaz Street	Carlsbad	NM	88220	9407111898765439678726
Gloria V. Garcia, as Trustee of The Gloria V. Garcia Revocable Trust	Unknown				
Grace F. Swartzendruber, a widow	Unknown				
Gracie Judy Harris	1125 Center Ave.	Carlsbad	NM	88220	9407111898765439678795
Grant C. Logan	Unknown				
Gretchen Parra	Unknown				
Grey Hicks	Unknown				
Griesenauer Loving Trust dated Dec 14, 1990 Restated Jun 12 2001 Mary Ann Hunter, Trustee	2144 Talkington Drive	Flagstaff	AZ	86001	9407111898765439678740
Griesenauer Loving Trust, dated December 14 1990, amended and restated June 12 2001	2144 Talkington Drive	Flagstaff	AZ	86001	9407111898765439671550
Griesenauer Loving Trust, Dec 14 1990 Mary Ann Hunter, Trustee	2144 Talkington Drive	Flagstaff	AZ	86001	9407111898765439678788
Guadalupe Bojorquez	Unknown				
Guadalupe Castillo and Eliza Castillo, his wife	Unknown				
Guadalupe Corona and Dominga Corona	Unknown				
Guadalupe Martinez	Unknown				
Guadalupe P. Castillo	Unknown				
H. Newland Oldham, Jr.	Unknown				
Habitat for Humanity of Hobbs, New Mexico	P. O. Box 5833	Hobbs	NM	88241	9407111898765439678733
Harold L. Crass	9732 Colonial Circle, NE	Albuquerque	NM	87111	9407111898765439678771



Exhibit A

Hollywood Star - PLC Commingle Application Service List					
Name	Address	City	State	Zip	Certified Mail
Harper Gas and Oil Company	1108 Alvarado St.	Carlsbad	NM	88220	9407111898765439678917
Harvey R. Taylor	Unknown				
Harvey Ray Irving	9507 West Meadowbrook Ave.,	Pheonix	AZ	85037	9407111898765439678955
Hatch Royalty LLC	1717 West 6th Street, Suite 290	Austin	TX	78703	9407111898765439678924
Hatch Royalty, LLC	1717 West 6th Street, Suite 290	Austin	TX	78703	9407111898765439678993
Hazel Smith	P. O. Box 907	Carlsbad	NM	88220	9407111898765439678986
Heather Medley	Unknown				
Hector John Quintana, Jr.	Unknown				
Hector S. Guerra					
Beatrice L. Guerra, his wife	Unknown				
Heirs and Assigns of N.H. Galloway, Deceased	Unknown				
Heirs and Assigns of Wayman L. Howell, Deceased	Unknown				
Heirs and Devises of Ramon Estrada Martinez, deceased	Unknown				
Heirs and Devises of Allen Miles DePew and Norma Dell DePew	P. O. Box 549	Bald Knob	AR	72010	9407111898765439678979
Heirs and Devises of Andres Estrada, deceased	316 S James Street	Carlsbad	NM	88220	9407111898765439678658
Heirs and Devises of Asa Barnard Morrison, Deceased	Unknown				
Heirs and Devises of Booker T. Washington, deceased	Unknown				
Heirs and Devises of Clara Massey, deceased	Unknown				
Heirs and Devises of Clarence O. Morrison, Deceased	Unknown				
Heirs and Devises of Emmett Smith and wife, Phyllis P. Smith, both deceased	Unknown				
Heirs and Devises of Ezequiel "Zeke" E. Hernandez and Irma Hernandez, both deceased	Unknown				
Heirs and Devises of Gregorio J. Hernandez, deceased	Unknown				
Heirs and Devises of James H. Orgain and Reva Orgain, both deceased	Unknown				
Heirs and Devises of Juanita Stearns, deceased, Son: Riley Stearns, Jr.	Unknown				
Heirs and devisees of Lorina Ordunez, deceased	Unknown				
Heirs and Devises of Marina Rivera Buendia Martinez, deceased	Unknown				
Heirs and Devises of Ollie Lee Washington, deceased	Unknown				
Heirs and Devises of Pedro Sarabia and wife, Erminia Sarabia, both deceased	Unknown				
Heirs and Devises of Ruby Mae Cooper, deceased Willie Bro	701 N 3rd St	Lovington	NM	88260	9407111898765439678627
Heirs and devisees of Rudolfo Ordunez, Sr., deceased	Unknown				
Heirs and Devises of Vincente J. Hernandez, deceased	Unknown				
Heirs of Benjamin D. Salcido Jr. and Rosetta Salcido, his wife	Unknown				
Heirs of Benjamin G. Salcido and Santos R. Salcido, his wife	Unknown				
Heirs of Clara J. White, Luther White as Personal Representative	Unknown				
Heirs of D. O. Henry	Unknown				
Heirs of James W. Bradley, Deceased (Estate of Flora Irene Parker, Deceased)	Unknown				
Heirs or assign or Charles H. Huttanus, Jr. and/or Ruth B. Huttanus, his wife	Unknown				
Helen D. Rodriguez	Unknown				
Helen G. Barrett	Unknown				
Helen Galindo	10159 Twin Creeks Cir	Anna	TX	75409	9407111898765439678696
Helen H. Martinez	Unknown				
Helen T. Elizondo	Unknown				
Henry R. Garcia and wife, Lydia Garcia	P.O. Box 5757	Elko	NV	89802	9407111898765439678689
Henry T. Madrid	Unknown				
Herman Hurd	3695 Elm Street	Denver	CO	80207	9407111898765439678672
Herminia Hernandez	Unknown				
Hilario Delgado and Aurora P. Sonora JT	2311 Violet St.	Carlsbad	NM	88220	9407111898765439678160
Hilario Delgado Sonora	2311 Violet St.	Carlsbad	NM	88220	9407111898765439678108
Hilda Castillo Garcia	Unknown				
Hipolito R. Hernandez	6841 Glendora NE	Albuquerque	NM	87109	9407111898765439678146



Exhibit A

Hollywood Star - PLC Commingle Application Service List					
Name	Address	City	State	Zip	Certified Mail
Howard Beals	Unknown				
Howard Lea Moore, Jr.	Unknown				
Howell Barclay Gibson	2405 O Conner Ranch Drive	Weatherford	TX	76087	9407111898765439678184
Ian Westfall c/o Heather Medley, Trustee	Unknown				
Ida Mae Tiner	Unknown				
Idolina B. Crittendon	1256 Sapient Street	Carlsbad	NM	88220	9407111898765439678139
Iglesia Del Dios Vivo, Javier Gonzalez and Gloria G. Gonzalez, Trustees	Unknown				
Iglesia Del Dios Vivo, Javier Gonzalez and Gloria G. Gonzalez, Trustees	Unknown				
Ignacio L. Lopez and Juana O. Lopez	Unknown				
Ignacio Lopez and Juana Lopez, as Joint Tenants	Unknown				
Ira Burns and Almetra Burns	Unknown				
Irene Rodriguez	Unknown				
Isaac Isaiah Olivo	Unknown				
Isabel Gonzales, f/k/a Isabel Venegas	Unknown				
Isabel Hernandez	Unknown				
Isaiah Robert Galindo	Unknown				
Ismael Vasquez	1102 W Irvin	Carlsbad	NM	88220	9407111898765439678177
Israel M. Sanchez	423 El Sahddia St. NW	Albuquerque	NM	87121	9407111898765439678313
Issac Villareal	Unknown				
Ivan Neri	Unknown				
Ivan Neri, a single man	Unknown				
J Bar Cane, LLC	P. O. Box 3660	Roswell	NM	88202	9407111898765439678368
J. Edward Bennett	Unknown				
Jack Douglas Muniz	Unknown				
Jack K. Simmons, Trustee of the J.K. & D.S. Simmons Living Trust	Unknown				
Jack Taylor	Unknown				
Jack Taylor, Jr.	1310 Lera Circle	Carlsbad	NM	88220	9407111898765439678320
Jackie Justice	Unknown				
Jacquelin Kennison	Unknown				
Jaime Joe Negrete	1153 Center Avenue	Carlsbad	NM	88220	9407111898765439678306
James Aguirre	612 S 11th St	Carlsbad	NM	87109	9407111898765439678399
James B. Nesbit a/k/a Jimmie Boyd Nesbit	Unknown				
James Boeglin	Unknown				
James Brazeal Estate of Wilson Brazeal, Deceased	P. O. Box 4608	Ruidoso	NM	88345	9407111898765439678344
James Clinton Coleman	Unknown				
James F. Foster and Kris A. Foster, as Trustee James F Foster Kris A. Foster Rev Living Trust	827 Cleveland Ave.	Petaluma	CA	94952	9407111898765439678337
James Fischer	2274 I 1/4 Rd.	Grand Junction	CO	81505	9407111898765439678375
James J. Kocsmar	Unknown				
James Oliver Woods	Unknown				
James Rodriguez	Unknown				
Janet Lorine Beeman Janzen	26702 NS 123 Road	Balko	OK	73931	9407111898765439678016
Janette E. Hagstrom	Unknown				
Janice Ann Paxton	Unknown				
Janice Rainey	705 Tampico St	Carlsbad	NM	88220	9407111898765439678061
Janice Rodriguez (Estate of Lino M. Rodriguez, Dec)	Unknown				
Janine Rodriguez	Unknown				
Jason A. Hernandez	P. O. Box 353,	Carlsbad	NM	88221	9407111898765439678023
Jason Johnsen and wife, Jedi Johnsen	210 Peachtree Street	Carlsbad	NM	88220	9407111898765439678009
Jason M. Stearns	2501 W. Missouri Street	Carlsbad	NM	88220	9407111898765439678047
Jason M. Stearns, a single man	2501 W. Missouri Street	Carlsbad	NM	88220	9407111898765439678030
Jason Robert Humphrey	1801 Airfield Lane	Midland	MI	48642	9407111898765439678078
Jason Stearns	Unknown				
Jay R. Nunnally	Unknown				
JB & PDIII Partners, LLC	Unknown				
Jean C. Tabor, Deceased	Unknown				
Jean Lovering Clark Lathrop	Unknown				
Jeanette Mort Henke Living Trust Agreement Dec 8 2000	3641 Forest Edge Drive	Defiance	MO	63341	9407111898765439671567



Exhibit A

Hollywood Star - PLC Commingle Application Service List					
Name	Address	City	State	Zip	Certified Mail
Jeanette Mort Henke Revocable Living Trust as Amended, Martha L. Lou Owen, Sole Trustee	3641 Forest Edge Drive	Defiance	MO	63341	9407111898765439671529
Jeanette Mort Henke Revocable Living Trust, as amended Martha L. Lou Owen, Sole Trustee	3641 Forest Edge Drive	Defiance	MO	63341	9407111898765439678412
Jeanne Mitchell	Unknown				
Jearldine V. Young	705 Tampico St.	Carlsbad	NM	88220	9407111898765439678450
Jearldine Young	705 Tampico St.	Carlsbad	NM	88220	9407111898765439678467
Jeff M. Andrews, Trustee of the Joe Andrews Royalty Trust	Unknown				
Jeremy Chavez	Unknown				
Jerome Boeglin	Unknown				
Jerry Crossland	607 W. Sockwell St.	Hobbs	NM	88242	9407111898765439678429
Jerry Don Crossland	Unknown				
Jerry Marlene Stanley Carr	1248 East Phillips Drive	Centennial	CO	80122	9407111898765439678405
Jerry R. Samaniego	Unknown				
Jerry Rodriguez, Jr.	Unknown				
Jessica Marie Fierro	2206 Richmond St.	Odessa	TX	79762	9407111898765439678498
Jessica Tyler	Unknown				
Jessie Mae Gates and Kenneth R. Gates, as joint tenants	Unknown				
Jessie Rojas	Unknown				
Jesus C. Salcido Jr.	2907 Carver St.	Carlsbad	NM	88220	9407111898765439678443
Jesus M. Sotelo	2421 Violet Street	Carlsbad	NM	88220	9407111898765439678481
Jesus M. Sotelo and Angela M. Sotelo, husband and wife	2421 Violet Street	Carlsbad	NM	88220	9407111898765439678436
Jesus M. Sotelo and wife, Angela M. Sotelo as joint tenants	2421 Violet Street	Carlsbad	NM	88220	9407111898765439678474
Jesus Manuel Franco	Unknown				
Jesus P. Hernandez, A Single Man	Unknown				
Jesus Portillo	Unknown				
Jetstream Oil and Gas Partners, LP	P.O. Box 471396	Fort Worth	TX	76147	9407111898765439678511
Jim Broughton and Belia Broughton, husband and wife	Unknown				
Jimmie Ray Childress and wife, Avelinda Childress	2110 Grayston Road	Carlsbad	NM	88220	9407111898765439678559
Jimmy Rue Worley	Unknown				
Joan Wells c/o Kurrain Wells	Unknown				
Joe Campbell	Unknown				
Joe Campbell, Personal Representative of the Estate of Barbara Campbell	Unknown				
Joe D Callaway and wife Elizabeth A Callaway	Unknown				
Joe D. Jenkins	Unknown				
Joe D. Jenkins, as separate property	Unknown				
Joe Hattie Lomax	222 Plum Street	Carlsbad	NM	88220	9407111898765439678566
Joe J. Florez	Unknown				
Joe Jenkins	Unknown				
Joe L. Florez, Jr.	4116 S Pat Garrett Rd.	Carlsbad	NM	88220	9407111898765439678528
Joe Mendez Jr. and Eliser Mendez, A/K/A Elicer G. Mendez, husband and wife	Unknown				
Joe N. Vasquez, Jr. and Elva Vasquez	Unknown				
Joe P. Castillo and wife, Mary L. Castillo	Unknown				
Joe Saunders (Estate of Flora Irene Parker, Deceased)	Unknown				
Joe V. Montoya	2301 Sage	Carlsbad	NM	88220	9407111898765439678597
Joe Willie Smith	4506 Colonial	Dallas	TX	75215	9407111898765439678542
Joey Catano c/o Yvonne Allensworth, Personal Representative of the Estate of Maria Christina Martinez, Deceased	Unknown				
John Andersen	122 Serenade Lane	Panama City Beach	FL	32413	9407111898765439678580
John B. Carroll and wife, Deborah L. Carroll	Unknown				
John B. McNelly, Jr.	Unknown				
John Boeglin	Unknown				
John Brazeal Estate of Wilson Brazeal, Deceased	P.O. Box 1322	Cloudcroft	NM	88317	9407111898765439678535
John D. Lanning	Unknown				
John Francis Fischer	5939 Hidden Mist	San Antonio	TX	78250	9407111898765439677217
John Lee Irving	3106 Desoto St.,	Houston	TX	79702	9407111898765439677255
John R. Pritchett	Unknown				



Exhibit A

Hollywood Star - PLC Commingle Application Service List					
Name	Address	City	State	Zip	Certified Mail
John Stanley Jacobo	Unknown				
John Wilson Brazeal Estate of Wilson Brazeal Deceased	1816 Jewel	Carlsbad	NM	88220	9407111898765439677262
John Zachariahs Grace	8033 West Sunset Blvd, 1004	Los Angeles	CA	90046	9407111898765439677200
John Zacharias Grace	8033 West Sunset Blvd, 1004	Los Angeles	CA	90046	9407111898765439677293
John Zacharias Grace sole and separate property	8033 West Sunset Blvd, 1004	Los Angeles	CA	90046	9407111898765439677231
John Zacharias Grace, as SSP	8033 West Sunset Blvd, 1004	Los Angeles	CA	90046	9407111898765439677286
Johnnie Hutson	Unknown				
Johnny Pierson Kocsmar	Unknown				
Johnny R. Corona and Flora A. Corona	709 Presidio Street	Carlsbad	NM	88220	9407111898765439677279
Jon D Ingram	8317 San Francisco Rd	Albuquerque	NM	87109	9407111898765439677811
Jose Alfredo and Maria Ortega	Unknown				
Jose Alonso Mendez Hinojos	Unknown				
Jose De Leon Macias	Unknown				
Jose L. Saucedo	Unknown				
Jose Luis Hernandez	413 Hamilton Place	Carlsbad	NM	88220	9407111898765439677859
Jose M. Bojorquez	Unknown				
Jose M. Rodriguez and Lupe Rodriguez, his wife	Unknown				
Jose Martinez, a/k/a Joe Martinez	Unknown				
Jose P. Castillo	Unknown				
Jose P. Navarrette Jr. and Helen Navarrette, as JTWROS	Unknown				
Jose Rogelis Jaquez	Unknown				
Jose V. Fuentes Jr.	501 Tampico St.	Carlsbad	NM	88220	9407111898765439677866
Joseph Boeglin	Unknown				
Joseph Lawrence Fischer	Unknown				
Joseph Mark Gregory	8905 Random Road	Fort Worth	TX	76179	9407111898765439677804
Joseph Michael Jacobo	Unknown				
Joseph Winston Kelly Estate	Unknown				
Josephine Lara Perales	1810 Elwood Ave	Pamona	CA	91763	9407111898765439677897
Josephine R. Lujan aka Josephina "Josie" Lujan	Unknown				
Joshua Calvert	Unknown				
Joshua David Contreras	Unknown				
Joshua L. Hernandez	8125 Dona Ana,	Las Cruces	NM	88007	9407111898765439677842
Joshua Timmons Estate of Flora Irene Parker, Deceased	7581 West 10th Street	Odessa	TX	79763	9407111898765439677880
Josie M. Lujan, aka Josephine E. Lujan, aka Josephina "Josie" Lujan	Unknown				
Jovita Jacobo Wallace	Unknown				
Jovonnie Duran	Unknown				
Joyce Wehmeyer	Unknown				
Juan B. Martinez	Unknown				
Juan Carlos DeSantiago	Unknown				
Juan F. Gomez	Unknown				
Juan S. Olivas	2312 Sage Street	Carlsbad	NM	88220	9407111898765439677835
Juana Leah Williams	708 Monterey Street	Carlsbad	NM	88220	9407111898765439677873
Juana Salcido Hunt	1001 Napier Way	Justin	TX	76247	9407111898765439677712
Juanita A Hemsath	1272 Lazy Lane	Clovis	NM	88101	9407111898765439677767
Juanita Aldaco, a single woman	2305 Iris St.	Carlsbad	NM	88220	9407111898765439677705
Juanita F. Jojola	Unknown				
Juanita H. Granger	1603 Hill Street	Carlsbad	NM	88220	9407111898765439677798
Judith O'Beime	Unknown				
Judith O'Beirne	Unknown				
Judy T. Fischer	1905 Michigan Ave,	Panama City	FL	32405	9407111898765439677743
Julia Lopez Anaya	1002 Pinion Ln	Carlsbad	NM	88220	9407111898765439677736
Julia Z. Williams	2611 Davis St.	Carlsbad	NM	88220	9407111898765439677774
Julia Z. Williams, a feme sole	2611 Davis St.	Carlsbad	NM	88220	9407111898765439677910
Julia Z. Williams, a widow	2611 Davis St.	Carlsbad	NM	88220	9407111898765439677958
Julian B. Martinez	Unknown				
Julie A. Silverman as Trustee of the Julie Ann Antweil Trust dated April 25 1976	4408 Canyon Court NE	Albuquerque	NM	87111	9407111898765439677927
Julie A. Silverman, as Trustee of the Julie Ann Antweil Trust UTA dated April 25 1975	4408 Canyon Court NE	Albuquerque	NM	87111	9407111898765439677996
Julio Rodriguez	Unknown				
JWD Resources, LLC	Unknown				



Exhibit A

Hollywood Star - PLC Commingle Application Service List					
Name	Address	City	State	Zip	Certified Mail
Karl Allen Melton	Unknown				
Kastleford Land Company, LLC	Unknown				
Kathy Castaneda	Unknown				
Kathy Marie Larez	Unknown				
Kaye Jean (Melton) Franks	Unknown				
Kelly Gene Hopkins	Unknown				
Kenneth Eugene Fischer	2423 Garden Avenue	Waverly	IA	50677	9407111898765439677941
Kerry Smith, as Personal Representative of the Estate of Brenda Smith, Deceased	Unknown				
Kevin Conlin	252100 Jake Street	Veneta	OR	97487	9407111898765439677989
Kevin Mark Smith	15334 Hendryx Ct.	Goddard	KS	67052	9407111898765439677934
Kevin R. Decker	PO Box 127	Freedom	WY	83120	9407111898765439677972
Kevin Tyler	Unknown				
Kevin W. Pollitt and wife, Chelsea M. Pollitt	Unknown				
Kevin W. Pollitt, a married man dealing in his SSP	Unknown				
Kim Ingram, Personal Representative of Estate of Hazel Ingram, deceased	Unknown				
Kimbell Knight Royalties, LLC	777 Taylor St., Suite 810	Fort Worth	TX	76102	9407111898765439677613
Krista Leigh Culberson	P.O. Box 244	Buckner	MO	64016	9407111898765439677651
Kristina Lunsford	Unknown				
Kristy Scherberger	826 Dartmoor Street N.	St. Petersburg	FL	33701	9407111898765439677668
KRTC Energy, LLC	Unknown				
Lakeview Christian Home of the Southwest	Unknown				
Lance Kaye Stuart Humphrey	275 Aikane Place	Kailua	HI	96234	9407111898765439677620
Lanita C. Williamson Family Living Trust, dated January 17, 2011	Unknown				
Larry M. Duran and Rosie C. Duran, his wife	Unknown				
Larry Martinez	Unknown				
Larry Williams	Unknown				
LaShawna Williams	Unknown				
Laskey C. Chatham	Unknown				
Laura Eva Hamlin	Unknown				
Laura Mijangos Kirk-Rapp and Steven Wayne Rapp, Co-Trustees of the Laura Mijangros-Rapp Revocable Trust	Unknown				
Laura Munoz Galindo	Unknown				
Laura Ruth Haynie	Unknown				
Lauren Lewis	Unknown				
Lawrence W. Hyland	Unknown				
Lazy J Bar Cane, LLC	P. O. Box 3660	Roswell	NM	88202	9407111898765439677606
Leonel Lopez Guerra	Unknown				
LeRoy Lopez	Unknown				
Leroy Marzett	Unknown				
Leroy Montano, SSP	Unknown				
Lesley D. Goad and Lonnie J. Goad as Joint Tenants with rights of survivorship	2862 Dees Circle	Sealy	TX	77474	9407111898765439677699
Lester Wells c/o Kurrain Wells	Unknown				
Leticia Robledo	Unknown				
Lewis Bergman	Unknown				
Lidia S. Hernandez	1283 Wood Ave.	Carlsbad	NM	88220	9407111898765439677644
Lillie Ophelia Greene	2014 Jasmine	Carlsbad	NM	88220	9407111898765439677682
Linda Fischer Matthews	Unknown				
Linda Jo Roberts	Unknown				
Linda P. Martinez	Unknown				
Linda P. Martinez, fka Linda Perez	Unknown				
Linda R. Madrid	Unknown				
Linda S. Perez, aka Linda Perez, aka Linda P. Martinez	Unknown				
Linda Steward Sanchez	Unknown				
Linda Wiggins	Unknown				
Lisa Anne Johnson	Unknown				
Lisa Hicks Campbell	Unknown				
Lisa Warzyniak	5955 West Almosta Ranch Road,	Prescott	AZ	86305	9407111898765439677675
Llano Natural Resources, LLC	4920 S. Loop 289, Suite 206	Lubbock	TX	79414	9407111898765439677118



Exhibit A

Hollywood Star - PLC Commingle Application Service List					
Name	Address	City	State	Zip	Certified Mail
Local Union No. 1245 United Brotherhood of Carpenters and Joiners of America, an unincorporated association	Unknown				
Loniell A. Jaquez	Unknown				
Lorena Calderon	Unknown				
Lorena Faye Hill	Unknown				
Lorena Faye Lunsford Hill	Unknown				
Lorene Faye Hutson	Unknown				
Lorenza H. Garcia	Unknown				
Loretta Fay Hayes	Unknown				
Loretta Irene F. Sughrue	PO Box 314	Carlsbad	TX	76934	9407111898765439677156
Lori Lee Lopez	Unknown				
Lorie A. Leyva	Unknown				
Lorina G. Navarrete	Unknown				
Louann Luginbill Reichling	Unknown				
Louis C. Garcia and Ermelinda Garcia	Unknown				
Louis C. Garcia and Ermelinda Q. Garcia	Unknown				
Louis Matta	Unknown				
Louis V. Matta and wife, Mary Helen V. Matta, as joint tenants	Unknown				
Lucia Aldas	809 Center Ave	Carlsbad	NM	88220	9407111898765439677163
Lucia O. Tovar and Pedro G. Tovar, wife and husband	2311 Algerita	Carlsbad	NM	88220	9407111898765439677125
Lucia O. Tovar and Pedro G. Tovar, wife and husband and as Joint Tenants	2311 Algerita	Carlsbad	NM	88220	9407111898765439677101
Lucinda Devereaux	1509 W. Stockwell St	Compton	CA	90222	9407111898765439677194
Luis Arturo De Leon Macias	2805 Carver St.	Carlsbad	NM	88220	9407111898765439677149
Lupe Rodriguez Tavares	Unknown				
Lupita Brooks	Unknown				
Luriline Washington, a single person	Unknown				
Lydia Hood	Unknown				
Lydia Salcido	206 Plum Street	Carlsbad	NM	88220	9407111898765439677187
Lynn Alvin Ballard	101 Nymeyer Rd.	Loving	NM	88256	9407111898765439677132
Lynn Barker	Unknown				
Mackinnon Dean Campbell	12885 St., Route F	Rolla	MO	65401	9407111898765439677170
Magdalena Garcia	2214 Algerita St.	Carlsbad	NM	88220	9407111898765439677316
Magnum Hunter Production, Inc.	6001 Deauville Blvd.	Midland	TX	79706	9407111898765439677354
Mamie R. King	4962 Scotia Avenue	Oakland	CA	94605	9407111898765439677361
Manuel C Anaya Jr and wife Julia L. Anaya	1002 Pinon LN	Carlsbad	NM	88220	9407111898765439677323
Manuel M. Carrasco	Unknown				
Manuel Martinez, Jr.	Unknown				
Manuel P. Juarez, SSP	Unknown				
Manuela Saldana	409 West Presidio	Carlsbad	NM	88220	9407111898765439677392
Marcella F. Ortiz	Unknown				
Marco Franco	137 Sunset Pl. SW,	Albuquerque	NM	87105	9407111898765439677347
Margaret E. Keeling Trust, Margaret E. Keeling Trustee	P.O. Box 27617	Tempe	AZ	85282	9407111898765439677385
Margaret G. Ruiz	Unknown				
Margaret Soto	Unknown				
Margie Hurd Anderson	222 N. Dixie, Apartment 150	Odessa	TX	79761	9407111898765439677330
Margo Born Sloan and Mark Alan Born, as JTWROS	Unknown				
Maria C. Trujillo	Unknown				
Maria Celia Gutierrez	Unknown				
Maria De Jesus Gonzales	Unknown				
Maria Jesus Rubio	Unknown				
Maria Magdalena Romero	Unknown				
Maria P. Martinez	313 Etter	Carlsbad	NM	88220	9407111898765439677378
Maria R. Corona	711 Presidio Street	Carlsbad	NM	88220	9407111898765439677019
Maria Ybarra Franco and Rogelio B. Ybarra, as Trustee	303 Montclair St.	Carlsbad	NM	88220	9407111898765439677064
Maribel Bojorquez	Unknown				
Maribel Rodriguez	Unknown				
Marie Celia Gutierrez	Unknown				
Marilla Denny and Rex Muncrief, as JTWROS	Unknown				
Marilyn Alexander Barnes	4800 Loma Zlvd NE	Albuquerque	NM	87110	9407111898765439677026



Exhibit A

Hollywood Star - PLC Commingle Application Service List					
Name	Address	City	State	Zip	Certified Mail
Marilyn Brazeal Estate of Wilson Brazeal, Deceased	1180 Paseo Juanita,	Sierra Vista	AZ	85635	9407111898765439677002
Mario Galindo Silva	Unknown				
Mario Stratton Munoz III (Estate of Danny Munoz and wife Eliza Munoz)	Unknown				
Marissa Stearns	Unknown				
Mark A. Munoz (Estate of Danny Munoz and wife Eliza Munoz)	Unknown				
Mark E. Salcido	Unknown				
Marla Kay Holder Parker Capps Whitten	P.O. Box 2626	Hobbs	NM	88241	9407111898765439677095
Marsha Benavidez	18927 E. Briargate Lane Apt 2A	Parker	CO	80134	9407111898765439677040
Marsha Benavidez Baldwin	18927 E. Briargate Lane Apt 2A	Parker	CO	80134	9407111898765439677033
Martha Caviness Tollet	2017 Fawnhallow Ct.	Arlington	TX	76001	9407111898765439677071
Martha Elizabeth Aguilera	Unknown				
Martha J. Pritchett	1051 CR 10	Tahoka	TX	79373	9407111898765439677415
Martha L. Lou Owen, Sole Trustee of The Jeanette Mort Henke Rev Living Trust	3641 Forest Edge Drive	Defiance	MO	63341	9407111898765439677453
Martin Bojorquez	2201 Sage St.	Carlsbad	NM	88220	9407111898765439677460
Martin Dorado and Rita Dorado, his wife	Unknown				
Martin Holt	Unknown				
Marvin C. Walker, as SSP	Unknown				
Marvin S. Jenkins	2121 N. E. Saratoga	Portland	OR	97211	9407111898765439677422
Mary Aldas Lopez	Unknown				
Mary Ann Hunter, Trustee of the Griesenauer Loving Trust, dated December 14 1990	2144 Talkington Drive	Flagstaff	AZ	86001	9407111898765439677408
Mary Ann Hunter, Trustee of the Griesenauer Dec 4 1990, as amended June 1, 2001	2144 Talkington Drive	Flagstaff	AZ	86001	9407111898765439677491
Mary Camille Hall	3812 Tailfeather	Round Rock	TX	78681	9407111898765439677446
Mary Elsie Marrs	Unknown				
Mary Frances Samora	Unknown				
Mary H. Lopez	706 Del Rio Street	Carlsbad	NM	88220	9407111898765439677439
Mary Helen Ruiz (Estate of Lino M. Rodriguez, Dec)	Unknown				
Mary Holder Stahle	30 Road 5359	Bloomfield	NM	87413	9407111898765439677477
Mary Ivy Hill Cooper, heirs and assigns	Unknown				
Mary Jane Salas	Unknown				
Mary Jo Jenkins	Unknown				
Mary Kathleen Hamilton	P. O. Box 1205	Kirtland	NM	87417	9407111898765439677514
Mary L. Johnson a/k/a Mary A. Johnson	Unknown				
Mary Patricia Hunt	342034 E. 830 Rd.	Tryon	OK	74875	9407111898765439677552
Mary Q. Aragon	610 Center Ave.	Carlsbad	NM	88220	9407111898765439677569
Mary Salcido Munoz (Estate of Danny Munoz and wife Eliza Munoz)	Unknown				
Mary Torres	5512 Kinvarra Ct.	Dublin	OH	43016	9407111898765439677521
Marylee Alaniz	Unknown				
Matilde Sarabia	Unknown				
Matthew Munoz (Estate of Danny Munoz and wife Eliza Munoz)	Unknown				
Mattie Taylor	33 Cloud	San Angelo	TX	76905	9407111898765439677507
Maurice Hawthorne Smith	3941 W. McFadden Avenue D	Santa Ana	CA	92704	9407111898765439677590
Maurine Alexander	Unknown				
May Dunsire Stepleton	Unknown				
McKean Properties Trust	Unknown				
McMullen Minerals II, LP	PO Box 470857	Fort Worth	TX	76147	9407111898765439677583
McMulliss Oil and Gas, Inc.	Unknown				
McMulliss Resources Co., Inc.	Unknown				
Melissa Calderon	Unknown				
Melton Fierro, III	1203 N 10th Pl, Apt 1510	Renton	WA	98057	9407111898765439677576
Merdia B. Theragood and husband, Frankie L. Theragood, JTWROS	922 Jason	Carlsbad	NM	88220	9407111898765439676210
Merl S. Shrader Trust No. 1 July 1 1996	3349 S. St. Paul	Wichita	KS	67217	9407111898765439671505
Merl S. Shrader Trust No. 1, Jul 1 1996, Ronna K Ronald Dean Shrader, Co-Trustees	3349 S. St. Paul	Wichita	KS	67217	9407111898765439676258



Exhibit A

Hollywood Star - PLC Commingle Application Service List					
Name	Address	City	State	Zip	Certified Mail
Merland, Inc.	P.O. Box 548	Carlsbad	NM	88221	9407111898765439676265
Merrick Properties, LLC	Unknown				
Mewbourne Oil Company	500 W. Texas Ave Ste 1020	Midland	TX	79701	9407111898765439676227
Michael A. Cordova, Sr.	Unknown				
Michael Anthony Cordova and Rebecca D. Cordova, husband and wife	Unknown				
Michael Bart Connally	Unknown				
Michael Brazeal Estate of Wilson Brazeal, Deceased	5907 E Calle de la Tierra	Herefore	AZ	85615	9407111898765439676203
Michael D. Addy, a single person	Unknown				
Michael Grace	4638 Los Feliz Blvd, Apt. 4	Los Angeles	CA	90027	9407111898765439676241
Michael Grace, as SSP	4638 Los Feliz Blvd, Apt. 4	Los Angeles	CA	90027	9407111898765439676289
Michael Grace, III	Unknown				
Michael Grace, sole and separate property	4638 Los Feliz Blvd, Apt. 4	Los Angeles	CA	90027	9407111898765439676234
Michael Hicks	Unknown				
Michael Hugh Calvert, a/k/a Michael Calvert	Unknown				
Micheal Grace	4638 Los Feliz Blvd, Apt. 4	Los Angeles	CA	90027	9407111898765439676272
Micheal Grace, aka Michael Grace III	Unknown				
Michelle Lynn Hicks	810 N. Loara Street 203	Anaheim	CA	92801	9407111898765439676852
Miguel A. Garcia Jr. and wife, Hilda C. Garcia	Unknown				
Miguel C. Galindo, Jr. and Sylvian M. Galindo	Unknown				
Miguel Rodriguez	Unknown				
Mike Florez	Unknown				
Mike Florez, Trustee of the Matilda Florez Revocable Trust	Unknown				
Mike O'Neal	Unknown				
Milton Jordan, Jr.	416 Oakridge Ave.	Lubbock	TX	79416	9407111898765439676869
Minner L. Crockett	2705 Carver Street	Carlsbad	NM	88220	9407111898765439676821
Minnie Hensley, Lorraine Hensley, and Melinda Hoffman, as Joint Tenants	Unknown				
Mitchell Minerals, LLC	Unknown				
Monica Angela Aguilera	Unknown				
Monica Ann Nordman	810 White Drive,	Donora	PA	15033	9407111898765439676890
Monica Chavez	Unknown				
Monica P. Aguilar	Unknown				
Monsez Galindo, Jr.	Unknown				
Morris E. Schertz and Holly K. Schertz, husband and wife	Unknown				
Most Worshipful Prince Hall Grand Lodge, F. & A.M. of the State of New Mexico, Inc.	Unknown				
Mott Canyon Minerals MCM, LLC	Unknown				
MRC Permian Company	Unknown				
Mrs. Harold Boulton, nee Grace Elizabeth Clark	Unknown				
Myrl Jean Angell	1810 Avenida del Mundo 1401	Coronado	CA	92118	9407111898765439676845
Myron Cole Walker and Debra L. Walker, husband and wife, as JTWS	1120 Center Avenue	Carlsbad	NM	88220	9407111898765439676883
Nadine L. Briones	314 South Alameda St.,	Carlsbad	NM	88220	9407111898765439676838
Nancy Brazeal Estate of Wilson Brazeal, Deceased	5907 E Calle de la Tierra	Herefore	AZ	85615	9407111898765439676876
Nancy Gomez	702 North Mesa	Carlsbad	NM	88220	9407111898765439676715
Nancy L. Mancha	Unknown				
Nancy Rodriguez	Unknown				
Nantucket Resources Group, LC	P.O Box 2101	Midland	TX	79702	9407111898765439676753
Natalie Nelson	310 Rosedale Street	Carlsbad	NM	88220	9407111898765439676760
Nathan Martinez	Unknown				
Nathaniel J. Dorwart	5230 S 40th 76	Lincoln	NE	68516	9407111898765439676722
NAVARRETE, APOLONIO C & HORTENCIA	Unknown				
Neva Nell Crockett	2709 Davis Street	Carlsbad	NM	88220	9407111898765439676791
Neva Nell Crockett, surviving Joint Tenant of William Roy Crockett, Deceased	2709 Davis Street	Carlsbad	NM	88220	9407111898765439676746
New Mexico Veterans' Service Commission, as Guardian of the Estate of Freddie Lee Wells, Jr., Joan Wells and Lester Wells, as Minor Incompetents	Unknown				



Exhibit A

Hollywood Star - PLC Commingle Application Service List					
Name	Address	City	State	Zip	Certified Mail
Nickel River Royalties, LLC	P.O. Box 5896	Frisco	TX	75035	9407111898765439676784
NimTex Energy, LLC	Box 999	Farwell	TX	76210	9407111898765439676739
Nolan J. Reeves, Jr.	Unknown				
Norma Hicks Webb	1070 Heather Circle	Las Cruces	NM	88005	9407111898765439676777
Norma J. Barton	2120 Redbird Drive	Las Vegas	NV	89134	9407111898765439676913
Norma Navarrete Thompson	Unknown				
Nuevo Seis Limited Partnership	Unknown				
Nuevo Seis, Limited Partnership	Unknown				
Oatis Biggers	Unknown				
Odessa Grandstaff	Unknown				
Ofelia O. Avina	Unknown				
OGX Minerals II, LP	Unknown				
Olga V. Dominguez	Unknown				
Olivia O. Zuniga	708 W. Ortega St.	Carlsbad	NM	88220	9407111898765439676951
Omar Machuca Lazcano	Unknown				
Omar Machuca Lazcano and Geovana Betancourt, as Joint Tenants	Unknown				
Osby Vanell King	Unknown				
Oscar Rene Aguilera	Unknown				
Osvaldo Eliel Pizarro Moreno	Unknown				
Otilia Balderrama	Unknown				
Otilia Olivas	2312 Sage Street	Carlsbad	NM	88220	9407111898765439676968
Otilia R. Bonilla (Estate of Lino M. Rodriguez, Dec)	Unknown				
OXY USA WTP, LP	5 Greenway Plaza, Suite 110	Houston	TX	77046	9407111898765439676906
Oxy USA, Inc.	5 Greenway Plaza, Suite 110	Houston	TX	77046	9407111898765439676999
Pablo Gerardo Aguilera	Unknown				
Pam Cummings	Unknown				
Pam Jacobo Duran	Unknown				
Pamela Archibald	Unknown				
Pamela Davis	Unknown				
Pamela M. Davis, Heirs and Assigns	Unknown				
Pamela May Davis	Unknown				
Pamela Rae Cummings	P.O. Box 817	Panhandle	TX	79068	9407111898765439676982
Paschual A. Robertson	Unknown				
Pasqual Leos	Unknown				
Patricia A. Granger-Moore	Unknown				
Patricia Ann Armendariz	192 Murray Street 1	Newark	NJ	7114	9407111898765439676937
Patricia Ann Armendariz and Jaime Joe Negrete, CoTrustees of the Siblings Trust	192 Murray Street 1	Newark	NJ	7114	9407111898765439676975
Patricia Ann Morris	Unknown				
Patricia B. Martinez	Unknown				
Patricia B. Martinez and Roland Martinez, Joint Tenants	Unknown				
Patricia Carnero	1509 West Stevens Street	Carlsbad	NM	88220	9407111898765439676616
Patricia Gae Stamps	Unknown				
Patricia Galindo	Unknown				
Patricia H. Munoz (Estate of Danny Munoz and wife Eliza Munoz)	Unknown				
Patricia K. Krakauskas	Unknown				
Patricia Larez (Estate of Flora Irene Parker, Deceased)	Unknown				
Patricia Meade	Unknown				
Patricia Stamps	P.O. Box 249	Panhandle	TX	79068	9407111898765439676661
Patricio Martinez	Unknown				
Patricio Martinez, Heirs and Assigns	Unknown				
Patrick Duroseau	Unknown				
Patrick Stearns	2501 W. Missouri Street	Carlsbad	NM	88220	9407111898765439676609
Patrick Stearns, a married man dealing in his sole and separate property	2501 W. Missouri Street	Carlsbad	NM	88220	9407111898765439676692
Paul Connell	319 Hopewell Rd.	Bradyville	TN	37026	9407111898765439676647
Pauline Martinez Rodriguez	Unknown				
PBC Resources, LLC	Unknown				
PDIII Exploration, Ltd.	Unknown				



Exhibit A

Hollywood Star - PLC Commingle Application Service List					
Name	Address	City	State	Zip	Certified Mail
Pedro C. Trujillo, Sr., a married man					
Dawn G. Trujillo, a married woman	Unknown				
Pegasus Resources II, LLC	PO Box 470698	Fort Worth	TX	76147	9407111898765439676685
Pegasus Resources III, LLC	PO Box 470698	Fort Worth	TX	76147	9407111898765439676630
Peggy Joyce Moore	Unknown				
Perla G. Martinez	2805 Carver St.	Carlsbad	NM	88220	9407111898765439676678
Perla Martinez	Unknown				
Perla Martinez c/o Priscilla G. Martinez, Personal Representative of the Estate of Profirio D. Martinez, Deceased	Unknown				
Permian Development, LLC	PO Box 136879	Fort Worth	TX	76136	9407111898765439676111
Permian Resources Operating, LLC	300 N. Marienfeld St., Suite 100	Midland	TX	79701	9407111898765439676159
Permico Royalties, LLC	Unknown				
Perry Lee Bracken and Bertha Lee Bracken, husband and wife	Unknown				
Pete Longoria and A. Dominic Longoria, as Joint Tenants	303 Moore Drive	Carlsbad	NM	88220	9407111898765439676166
Petra Lara Martinez	Unknown				
Petroleo, LLC	Unknown				
Petroleum Realty Company, Inc.	Unknown				
Phillip Carl Boeglin	Unknown				
Phillip W. Runnels	214 Peachtree Street	Carlsbad	NM	88220	9407111898765439676128
Phyllis A. Carter	Unknown				
Phyllis Carter	Unknown				
Phyllis Gomez	407 West Wildy Street	Roswell	NM	88203	9407111898765439676104
Pilgrim Rest Baptist Church	502 N. Alameda	Carlsbad	NM	88220	9407111898765439676197
Policarpio B. Garcia and Maria D. Garcia, Joint Tenants	Unknown				
Porfirio D. Martinez, Jr. c/o Priscilla G. Martinez, Personal Representative of the Estate of Profirio D. Martinez, Deceased	Unknown				
Porfirio Martinez, Jr.	Unknown				
Porfirio Martinez, Jr., and wife, Grace A. Martinez	Unknown				
Post Oak Royalty, LLC	Unknown				
Prescilla B. Melendrez	Unknown				
Priscilla G. Martinez	Unknown				
Priscilla G. Martinez, Personal Representative of the Estate of Profirio D. Martinez, Deceased	Unknown				
Priscilla Martinez	Unknown				
Priscilla Ramirez	614 Monterrey St.	Carlsbad	NM	88220	9407111898765439676142
Priscilla Rodriguez (Estate of Lino M. Rodriguez, Dec)	Unknown				
Prudence Nelson	Unknown				
Queen Ventures, Inc.	Unknown				
Rachel E. Rostro	Unknown				
Rachel H. Hernandez	Unknown				
Ralph Anaya	Unknown				
Ramon Subia	Unknown				
Ramona Martinez Yturralde	Unknown				
Ramona Yturralde	Unknown				
Randall Jenkins Jr	Unknown				
Randall Jenkins, Jr	Unknown				
Raquel Gonzales	2214 Algerita St.	Carlsbad	NM	88220	9407111898765439676180
Raul Rodriguez, Sr. and wife, Cleo C. Rodriguez	708 Center Ave	Carlsbad	NM	88220	9407111898765439676135
Ray Alan Ballard	PO Box 2	Malaga	NM	88263	9407111898765439676319
Ray J. Ortiz and wife, Alice Ortiz	2312 Wildflower St	Carlsbad	NM	88220	9407111898765439676364
Raymond Cardona Negrete	7330 South Sorrel Lane	Tuscon	AZ	85746	9407111898765439676302
Raynoldo Montejano and wife, Isabel Montejano	Unknown				
Rebecca I. Bustamante, a single person	Unknown				
Rebecca O. McIntire, an unmarried woman, fka Rebecca M. Soto	Unknown				
Rebecca R. Corrales	Unknown				
Red River Energy Partners II, LLC	P.O. Box 1149	Covington	LA	70434	9407111898765439676340
Regina R. Rojas	Unknown				



Exhibit A

Hollywood Star - PLC Commingle Application Service List					
Name	Address	City	State	Zip	Certified Mail
Regina Rodriguez	509 South Guadalupe Street	Carlsbad	NM	88220	9407111898765439676371
Renee Meade	Unknown				
Reverse Mortgage Solutions, Inc.	14405 Walters Road, Suite 200	Houston	TX	77014	9407111898765439676029
Rhonda Kay Hicks, a/k/a Rhonda Darcy	Unknown				
Ricardo O. Hernandez and wife, Grace V. Hernandez	Unknown				
Ricardo R. Lopez	Unknown				
Ricardo R. Venegas	506 Laredo St.	Carlsbad	NM	88220	9407111898765439676043
Ricardo Ramirez	Unknown				
Rice Memorial C. M. E. Church	Unknown				
Rice Memorial Christian Methodist Episcopal Church	Unknown				
Rice Memorial Foundation, Inc.	Unknown				
Richard Alan Sosa	504 Presido Street	Carlsbad	NM	88220	9407111898765439676074
Richard Dale Gilger, Jr. and Mary Lynne Gilger Revocable Trust, August 24 2021	114 Sagestone Ct.	Montgomery	TX	77316	9407111898765439676425
Richard Fierro, as Joint Tenant	315 N. Voluntario St.	Santa Barbara	CA	93103	9407111898765439676449
Richard Hernandez	Unknown				
Richard L. Granger	Unknown				
Richard Rodriguez, Jr.	Unknown				
Richard V. Lunsford	Unknown				
Rita Garcia Dorado and Martin Dorado	Unknown				
RMI Properties, LLC	P. O. Box 158	Carlsbad	NM	88221	9407111898765439676470
RoadRunner Royalty, LLC	Unknown				
Robert C. Perry and wife, Mary Alice Perry JTWROS	PO Box 671	Artesia	NM	88210	9407111898765439676562
Robert Fischer	3407 Daniel Dr.	Arlington	TX	76014	9407111898765439676548
Robert Joe Rodriguez, Jr. (Estate of Lino M. Rodriguez, Dec)	Unknown				
Robert L. Cummings	Unknown				
Robert L. Osborne and Doris M. Osborne, husband and wife, as joint tenants	Unknown				
Robert Lee Granger, a married man dealing in his sole and separate property	Unknown				
Robert Lee Osborn, Jr. and Heather M. Walker, Joint Tenants	1905 Wheeler	Carlsbad	NM	88220	9407111898765439671215
Robert P. Castillo	Unknown				
Robert P. Morton	Unknown				
Robert R. Calhoun, Jr. as Successor Trustee of the Calhoun Family Trust, dated August 4 2005	7551 Weatherly Lane	Canyon	TX	79015	9407111898765439671260
Robert R. Galindo	P. O. Box 2393	Carlsbad	NM	88221	9407111898765439671208
Robert T. Madrid and wife, Rosaline Madrid	Unknown				
Robert Wayne Davy	Unknown				
Roberto Lopez	Unknown				
Roberto Olivas	2312 Sage Street	Carlsbad	NM	88220	9407111898765439671284
Roberto P. Castillo	Unknown				
Robin J. Eddy, Trustee of the Josephine Tracy Eddy Revocable Trust, dated December 16, 1977	Unknown				
Robin Milavec	Unknown				
Rodney Lynn Reese	Unknown				
Rodolfo Sanchez and Corine Sanchez	Unknown				
Rodrigo Alberto Aguilera	Unknown				
Rogelio B. Ybarra, Sr. and Feliciano Ybarra	Unknown				
Roger L. Shull	1297 E. Wood Ave.	Carlsbad	NM	88220	9407111898765439671277
Ronald Carl Mozer	25 Colonial Drive,	Monessen	PA	15062	9407111898765439671857
Ronald David Fischer	82-773 Kamakani St.	Hawaii	HI	96704	9407111898765439671826
Ronald Dean Shrader, as Trustee of the Merl S. Shrader Trust No. 1, July 1, 1996	3349 S. St. Paul	Wichita	KS	67217	9407111898765439671895
Ronald Dean Shrader, Trustee of the Merl S Shrader Trust No 1 July 1996 Supp Dec 1998	3349 S. St. Paul	Wichita	KS	67217	9407111898765439671888
Ronald Terry May	2163 Lima Loop 2-213	Laredo	TX	78045	9407111898765439671710



Exhibit A

Hollywood Star - PLC Commingle Application Service List					
Name	Address	City	State	Zip	Certified Mail
Rosa C. Hernandez	2801 Carver St.	Carlsbad	NM	88220	9407111898765439671765
Rosa M Fierro	Unknown				
Rosalinda Dominguez Martinez	Unknown				
Rosalyn G. Hall, aka Rosalyn Gay Hall	Unknown				
Rosalyn Gay Hall	Unknown				
Rose Ann Gibson	423 Pecos River Drive	Carlsbad	NM	88220	9407111898765439671703
Rosella Ragsdale and husband, Eddy Joe Ragsdale as JTWROS	Unknown				
Rosella Ragsdale, as separate property	Unknown				
Rosemary Ramirez, as Joint Tenants	Unknown				
Rosie C. Duran	220 Peachtree St	Carlsbad	NM	88220	9407111898765439671789
Rosie Ortiz, a/k/a Rosie Castillo	Unknown				
Ross Duncan Properties, LLC	P. O. Box 647	Artesia	NM	88211	9407111898765439671772
Rowan Family Minerals, LLC	P. O. Box 109	Andrews	TX	79714	9407111898765439671956
Roy D. Smith, a single man	Unknown				
Roy G. Barton, Jr.	2120 Redbird Drive	Las Vegas	NV	89134	9407111898765439671901
RREP Royalties II, LLC	Unknown				
Ruben Barraza and Sylvia Barraza	2414 Dora Avenue NW	Albuquerque	NM	87104	9407111898765439671949
Ruben Rodriguez	Unknown				
Rudolfo Florez Rodriguez, a/k/a Rudy F. Rodriguez	Unknown				
Ruth Daniels Roberts	P. O. Box 6268	Austin	TX	75701	9407111898765439671932
Ruth Kober	P. O. Box 3022	Galveston	TX	77552	9407111898765439671611
Ruth Oellerman Metz	14616 Botkins Rd.	Botkins	OH	45306	9407111898765439671666
Ruthie Young	705 Tampico St	Carlsbad	NM	88220	9407111898765439671604
Ryan Tyler	Unknown				
Sabina Acosta	Unknown				
Salvador C. Anaya, Jr.	Unknown				
Salvador C. Anaya, Sr.	Unknown				
Sam E. Perry Jr. c/o Robert C. Perry	Unknown				
Sam Irving	3106 Desoto St.,	Houston	TX	79702	9407111898765439671642
Sam Porras and wife, Grace Porras	Unknown				
Sam Robertson	Unknown				
Samantha Eads	Unknown				
Sammy Sosa, heirs and assigns	Unknown				
Samuel A. and Delma Garcia	201 W. Gold Ave.	Hobbs	NM	88240	9407111898765439671673
Samuel C. Stoia	P.O. Box 888	Key Largo	FL	33037	9407111898765439671154
Samuel H. Soto Jr.	Unknown				
Samuel Munoz					
(Estate of Danny Munoz and wife Eliza Munoz)	Unknown				
Samulle Escareno, a/k/a Samuel Escareno	Unknown				
Sandra N. Montañez, as separate property	Unknown				
Sandra Ramos	Unknown				
Sandy Creek Resources, LLC	Unknown				
Santa Fe Natural Resources, Inc.	Unknown				
Santiago Vela, Life Estate	703 West Presidio Street	Carlsbad	NM	88220	9407111898765439671123
Santo Royalty Company, LLC	Unknown				
Sarah Fischer Carroll	Unknown				
Sarvis Permian Land Fund I, LLC	3900 S. Wadsworth Blvd., Suite 555	Lakewood	CO	80235	9407111898765439671192
Sarvis Rockmont Permian Land Fund I, LLC	3900 S. Wadsworth Blvd., Suite 555	Lakewood	CO	80235	9407111898765439671185
SEA 2015, LLC	2420 Springer Drive, 200	Norman	OK	73069	9407111898765439671178
Sean S. Ramirez	1011 Espejo St. NE	Albuquerque	NM	87112	9407111898765439671352
Secundino L Lara and Maria Lara, his wife	Unknown				
Senona M. Nieto	Unknown				
Senona Martinez Nieto	Unknown				
Shane D Blaine	Unknown				
Sharee Lunsford	Unknown				
Sharon R. Carman	P. O. Box 400	Scottsdale	AZ	85252	9407111898765439671369
Shawn A. Judah and Terri J. Judah	Unknown				
Shawn Malcolm Mitchell Estate of Flora Irene Parker, Deceased	1089 N. Canal St	Carlsbad	NM	88220	9407111898765439671321
Shelbie R. Munoz					
(Estate of Danny Munoz and wife Eliza Munoz)	Unknown				



Exhibit A

Hollywood Star - PLC Commingle Application Service List					
Name	Address	City	State	Zip	Certified Mail
Shelly Connally	Unknown				
Sherri Ann Elliott	Unknown				
Sherry Harper-Woolf	103 S. Walnut Street	Carlsbad	NM	88220	9407111898765439671307
Sherry Laine Harper-Woolf	103 S. Walnut Street	Carlsbad	NM	88220	9407111898765439671390
Shirley Ann Reeves	Unknown				
Shirley Ballard Talbot	269 Higby Hole Rd.	Loving	NM	88256	9407111898765439671345
Shirley Reynolds	705 Tampico St	Carlsbad	NM	88220	9407111898765439671383
Shrader Enterprises, LP	3349 S. St. Paul	Wichita	KS	67217	9407111898765439671338
Skeen Farms and Ranches, LLC	Unknown				
Sol Rodriguez	Unknown				
Soraya Smith	Unknown				
Speyside Resources, LLC	Unknown				
St. Edward Catholic School	205 N. Guadalupe	Carlsbad	NM	88220	9407111898765439671376
Stacy Patrick	216 Charnomy Place	Sterling	CO	80751	9407111898765439671017
Stanford Jones	Unknown				
Stephen Glenn Hopkins	Unknown				
Steve Lee Cooper	Unknown				
Steve Woody	Unknown				
Steven Wayne Yankovich	930 South Van Buren Ave.,	Tucson	AZ	95711	9407111898765439671055
Storme Dorenkamp	26 Road 2620	Aztec	NM	87410	9407111898765439671062
Sue Osborn Powell	899 Hedgewood Drive	Georgetown	TX	78620	9407111898765439671024
Sue Osborn Powell	899 Hedgewood Drive	Georgetown	TX	78620	9407111898765439671093
Suncrest Resources, LLC	Unknown				
Susan Claire Foltz	Unknown				
Susan D. Briggs and Billy Wayne Patman, Co-Trustees of The Betty Jean Patman 2004 Revocable Trust	Unknown				
Suzanne B. Koch	Unknown				
Suzanne Marie Beasley	Unknown				
Sylvia Florez Ann	Unknown				
Sylvia Marie Montano	Unknown				
Sylvia S. and Ricky M. Lujan	Unknown				
Tailfeather Energy LLC	P. O. Box 570252	Houston	TX	77257	9407111898765439671086
Tailfeather Energy, LLC	P. O. Box 570252	Houston	TX	77257	9407111898765439671031
Tamala Roberson Jones (Estate of Flora Irene Parker, Deceased)	Unknown				
Tamara Shull	1524 Redwood Loop	Carlsbad	NM	88220	9407111898765439671079
Tanis King Starck	1517 San Miguel Ave.	Spring Valley	CA	91977	9407111898765439671413
Teofilo Gonzales, Jr., and Rosa Gonzales Armendarez, as Joint Tenants	Unknown				
Terrance P. McGonagill, single	1114 Alvarado St	Carlsbad	NM	88220	9407111898765439671451
Terrie Jo Smead	Unknown				
Terry Adame Fomby	Unknown				
Terry Michele Stanley Tuttle	39 Old Camp Lane	Coscob	CT	6807	9407111898765439671468
Terry Smith	Unknown				
The Allar Company	Unknown				
The Baptist Convention of New Mexico	Unknown				
The City of Carlsbad	PO Box 1569	Carlsbad	NM	88221	9407111898765439671406
The City of Carlsbad, New Mexico	PO Box 1569	Carlsbad	NM	88221	9407111898765439671482
The DJS Trust	Unknown				
The Eastland Oil Company	Unknown				
The Estate of Aline A. Kinsey	Unknown				
The Estate of Aubrey Eldon Lewis, Deceased	RR2 Box 257	Goldthwaite	TX	76844	9407111898765439671437
The Estate of B.V. Ballard Jr., Deceased	Unknown				
The Estate of Charles Richard Boeglin, Deceased	Unknown				
The Estate of Clarence and Vervina Smith, husband and wife, deceased	Unknown				
The Estate of Dorothy Metalka, Deceased	Unknown				
The Estate of Emmitt M. Smith, deceased	Unknown				
The Estate of Franklin Eaves Little, Deceased	Unknown				
The Estate of Gene Avery Kinsey	Unknown				
The Estate of Guadalupe C. Duran, deceased	Unknown				
The Estate of Henry Howard Grandi, Deceased	Unknown				



Exhibit A

Hollywood Star - PLC Commingle Application Service List					
Name	Address	City	State	Zip	Certified Mail
The Estate of Ida Belle Mason	Unknown				
The Estate of James Oliver Woods, Dec'd c/o Glenel Woods	Unknown				
The Estate of James Weldon, Deceased	Unknown				
The Estate of Jean Harkness, Deceased	Unknown				
The Estate of John R. Jones, Deceased	Unknown				
The Estate of Luis G. Negrete, Deceased	2100 Lincoln Avenue	Los Angeles	CA	90670	9407111898765439671475
The Estate of Mamie R. Patterson, Deceased	Unknown				
The Estate of Margie Faye Croley	Unknown				
The Estate of Mary Ann Melton, Deceased	Unknown				
The Estate of May D. Stepleton, Deceased	Unknown				
The Estate of Mildred Monk, Deceased	Unknown				
The Estate of Opal Marie Benz Funk	Unknown				
The Estate of Ralph Calvani, Deceased	Unknown				
The Estate of Richard Weldon, Deceased	Unknown				
The Estate of Robert Joseph Boeglin, Deceased	Unknown				
The Estate of Rosalinda Fierro aka Linda Fierro, deceased	Unknown				
The Estate of Tony D. Lujan (aka Antonio D. Lujan), Deceased	Unknown				
The Estate of William A. Wheeler, Jr., Deceased	Unknown				
The Estate of William Anthony Boeglin, Deceased	Unknown				
The Frank C. and Victoria A. Romero Revocable Trust, dated June 19, 2014	Unknown				
The Heirs and Devisees of Ethal Dorothy Morries, Patricia Kay Knapp, as Personal Representative	Unknown				
The Heirs and Devisees of William D. Meiers	Unknown				
The Heirs and/or Devisees of Glenn C. Thomas and Helen M. Thomas	Unknown				
The Heirs and/or Devisees of Venturo Fino and Eulalia Fino, both deceased	Unknown				
The Heirs of Frank H. Ramirez, Deceased and Margaret Gomez Ramirez, Deceased	Unknown				
The Heirs of the Estate of Louis Vigil and Celia Chacon Vigil, husband and wife, both deceased	Unknown				
Thelma L. Ramsey	711 N. Happy Valley Rd	Carlsbad	NM	88220	9407111898765439671598
Thomas C. Martinez c/o Yvonne Allensworth, Personal Representative of the Estate of Maria Christina Martinez, Deceased	Unknown				
Thomas Glen Tidwell	Unknown				
Thomas Grosvenor Cargill	PO Box 2244	Roswell	NM	88202	9407111898765439671543
Thomas Jacob Negrete	2424 Avenue B	Carlsbad	NM	88220	9407111898765439671581
Thomas L. Fischer	1442 E. Harmony	Mesa	AZ	85204	9407111898765439671536
Thomas Lunsford	Unknown				
Thomas R. Fischer	1442 E. Harmony	Mesa	AZ	85204	9407111898765439699219
Thornton Properties, LLC	Unknown				
Tiffany Munoz (Estate of Danny Munoz and wife Eliza Munoz)	Unknown				
Timothy Bowden	Unknown				
Timothy C. Stephens	Unknown				
Timothy Farr	Unknown				
Tina M. Garcia	Unknown				
Toby R. Irving aka Tobie Irving Jr.	3619 Ridge Line Dr.,	San Bernadino	CA	92407	9407111898765439699257
Tom Benavidez, a/k/a Tom Benavides	Unknown				
Tomas B. Martinez	Unknown				
Tomas T. Rojas	Unknown				
Tomasa Fierro, a widow	Unknown				
Tommy Martinez	Unknown				
Tommy Southwick	Unknown				
Tony Dominguez and Diane Dominguez, his wife	Unknown				
Tony Lujan and Josie Lujan	Unknown				
Tony Wayne Bowden	Unknown				



Exhibit A

Hollywood Star - PLC Commingle Application Service List					
Name	Address	City	State	Zip	Certified Mail
Tori Fernandez	508 Southern Sky St.	Carlsbad	NM	88220	9407111898765439699226
Totals:	Unknown				
Traci E. Lunsford Theis	Unknown				
Tracy Wise	14765 Highway 14	Sterling	CO	80751	9407111898765439699202
Trinidad Trina Guadalupe Martinez	211 Permian Dr.	Hobbs	NM	88240	9407111898765439699295
Tularosa Mineral Company, LLC	P.O. Box 471349	Fort Worth	TX	76147	9407111898765439699288
U.S. Energy Development Corporation	601 E. Exchange, Ste. 100	Fort Worth	TX	76164	9407111898765439699233
Unknown heirs and Devises of John M. Morrison, Deceased	Unknown				
Unknown heirs and Devises Stacy O. Morrison, Deceased	Unknown				
Unknown Heirs and successors in interest of Maria Enriqueta Galindo Parraz, deceased, and Elisco Parraz	Unknown				
Valerie Gonzales Hernandez	Unknown				
Valerie Whitmarsh Estate of Flora Irene Parker, Deceased	1062 Pine Ridge St	Elizabeth	CO	80107	9407111898765439699271
Vance Allen Taylor	2009 McKinley	Carlsbad	NM	88220	9407111898765439699813
Vanessa M. Doporto	Unknown				
Vanessa Munoz Armendarez	Unknown				
Vanessa Renee Hernandez	110 S. 19th Street	Carlsbad	NM	88220	9407111898765439699868
Velma J. Burns	Unknown				
Velma J. Vigil	Unknown				
Viktor Rey Rodriguez, by Tori Fernandez, Court Appointed Representative	319 Peachtree St.	Carlsbad	NM	88220	9407111898765439699820
Vince Holdings, LLC	6609 Toledo Avenue, Suite 2	Lubbock	TX	79414	9407111898765439699806
Vincent P. Hyland and Deborah Hyland, husband and wife	Unknown				
Viola Munoz Gutierrez	Unknown				
Virginia Pinckert	Unknown				
Virginia Rodriguez	Unknown				
Virginia S. Carrasco	Unknown				
Visente S. Perez, Jr. and Jose M. Perez	Unknown				
Vivian A. Valdez	Unknown				
Vivian Geraldine Burrhus	141 La Salle Rd.	Bullard	TX	75757	9407111898765439699899
VJM South Properties LLC, a Wisconsin LLC, Andrew Meets, Owner	Unknown				
W. W. Jordan	Unknown				
Wanda M. Hensley	1308 Beta	Carlsbad	NM	88220	9407111898765439699882
Warren D. Bounds Revocable Trust	Unknown				
Wayne A. Bissett	Unknown				
Wayne Brazeal Estate of Wilson Brazeal Deceased	P.O. Box 1838	Carlsbad	NM	88221	9407111898765439699837
Wayne O. Lunsford	414 Kollen Court	Los Alamos	NM	87544	9407111898765439699714
WBA Resources, Ltd.	Unknown				
Wesley Keith Roberts	418 Forest Hills Drive	League City	TX	77573	9407111898765439699752
Westall Oil and Gas, LLC	P.O. Box 4	Loco Hills	MN	88255	9407111898765439699769
Western Commerce Bank	Unknown				
Western Commerce Bank, a New Mexico Banking Corporation	Unknown				
Wilam F. Duran	Unknown				
Wildhorse Interest, LLC	218 N. Main St., Suite C	Midland	TX	79701	9407111898765439699721
Willard Bland	Unknown				
William Carroll Williams, as separate property	Unknown				
William D. Ingram, Jr.	Unknown				
William N. Holder	8740 W Eagle Lake Road	Peotone	IL	60468	9407111898765439699707
William Niel Holder	8740 W Eagle Lake Road	Peotone	IL	60468	9407111898765439699745
William Scott Howard	Unknown				
William W. Worley, Jr.	Unknown				
Williams B. Hicks	810 N. Loara Street 203	Anaheim	CA	92801	9407111898765439699738
Williamson Enterprises	Unknown				
Willie James McCraw and Christine McCraw, his wife	Unknown				
Willie James McCraw, Individually and as Executor of the Estate of Bessie Mae Tyler, Deceased	Unknown				



Exhibit A

Hollywood Star - PLC Commingle Application Service List					
Name	Address	City	State	Zip	Certified Mail
Willie Lee Jones, as Personal Representative of the Last Will and Testament of Earl Lee Jones, deceased	Unknown				
Willie Terrence King	Unknown				
Wilma Hernandez Smith	Unknown				
Winston Grace	4940 NW 65th Avenue	Lauderhill	FL	33319	9407111898765439699776
Winston Grace	4940 NW 65th Avenue	Lauderhill	FL	33319	9407111898765439699950
Winston Grace, as SSP	4940 NW 65th Avenue	Lauderhill	FL	33319	9407111898765439699967
Winston Grace, sole and separate property	4940 NW 65th Avenue	Lauderhill	FL	33319	9407111898765439699929
Woodrow W. Irving, Jr	Unknown				
Woodrow W. Irving, Jr.	Unknown				
Worth Lee Doss	Unknown				
WRH I, LP	Unknown				
Xplor Resources, LLC	1104 N. Shore	Carlsbad	NM	88220	9407111898765439699905
XPLOR Resources, LLC	Unknown				
Ycela R. Sosa	Unknown				
Yolanda Boulos	Unknown				
Yolanda Saiz Pennington	Unknown				
Yolanda Subia Roybal	Unknown				
Yvette J. King	Unknown				
Yvette M. Devereaux	Unknown				
Yvonne Allensworth, Personal Representative of the Estate of Maria Christina Martinez, Deceased	Unknown				
Yvonne Sumner	9732 Pyramid Highway 197	Sparks	NV	89441	9407111898765439699998
Zane E. Smith, Jr., Deceased, successor under court order in Probate Proceedings for Jewell S. Smith, Deceased	Unknown				
Zeffie H. Pirtle, surviving spouse of decedent John Quincy Pirtle	Unknown				
Zeke Hernandez and Irma Hernandez Revocable Trust, established on July 18, 2013	Unknown				
Zelma Rhoten	2901 Aspen Leaf Court	Rio Rancho	NM	87124	9407111898765439699943
Paloma Permian AssetCo., LLC (AMI)	1100 Louisiana, Suite 5100	Houston	TX	77002	NA
Paloma Permian AssetCo., LLC (FARM)	1100 Louisiana, Suite 5100	Houston	TX	77002	NA
Paloma Permian AssetCo., LLC (FP)	1100 Louisiana, Suite 5100	Houston	TX	77002	NA
Paloma Permian AssetCo., LLC (na)	1100 Louisiana, Suite 5100	Houston	TX	77002	NA
Paloma Permian RoyaltyCo, LLC	1100 Louisiana, Suite 5100	Houston	TX	77002	NA
Paloma Permian RoyaltyCo., LLC	1100 Louisiana, Suite 5100	Houston	TX	77002	NA

Affidavit of Publication

No. 75350

State of New Mexico

County of Eddy:

Adrian Hedden

being duly sworn, says that he is the

Publisher

of the Carlsbad Current Argus, a weekly newspaper of

general circulation, published in English at Carlsbad.

said county and state, and that the hereto attached

Legal Ad

was published in a regular and entire issue of the said

Carlsbad Current Argus, a weekly newspaper duly qualified

for that purpose within the meaning of Chapter 167 of

the 1937 Session Laws of the state of New Mexico for

1 Consecutive weeks/day on the same

day as follows:

First Publication December 9, 2025

Second Publication

Third Publication

Fourth Publication

Fifth Publication

Sixth Publication

Seventh Publication

Eighth Publication

Subscribed and sworn before me this

9th day of December 2025

LATISHA ROMINE
Notary Public, State of New Mexico
Commission No. 1076338
My Commission Expires
05-12-2027

Latisha Remine

Latisha Romine

Notary Public, Eddy County, New Mexico

Copy of Publication:

[illegible][illegible]

Exhibit B

Affidavit of Publication

No. 75360

State of New Mexico

County of Eddy:

Adrian Hedden

being duly sworn, says that he is the

Publisher

of the Carlsbad Current Argus, a weekly newspaper of

general circulation, published in English at Carlsbad,

said county and state, and that the hereto attached

Legal Ad

was published in a regular and entire issue of the said

Carlsbad Current Argus, a weekly newspaper duly qualified

for that purpose within the meaning of Chapter 167 of

the 1937 Session Laws of the state of New Mexico for

1 Consecutive weeks/day on the same

day as follows:

First Publication December 9, 2025

Second Publication

Third Publication

Fourth Publication

Fifth Publication

Sixth Publication

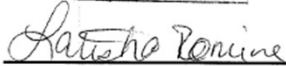
Seventh Publication

Eighth Publication

Subscribed and sworn before me this

9th day of December 2025

LATISHA ROMINE
Notary Public, State of New Mexico
Commission No. 1076356
My Commission Expires
05-12-2027



Latisha Romine

Notary Public, Eddy County, New Mexico

Copy of Publication:

Application of Paloma Permian AssetCo, LLC for approval of surface commingling, Eddy County, New Mexico. Notice to all affected parties, as well as the heirs and devisees of: McKean Properties Trust; McMullen Minerals II, LP; McMullins Oil and Gas, Inc.; McMullins Resources Co., Inc.; Melanie Fillmore (Estate of Flora Irene Parker, Deceased); Melissa Calderon; Melton Fierro, III; Merdis B. Theragood and husband, Frankie L. Theragood, JTWROS; Merl S. Shrader Trust No. 1, dated 7/1/1996, and First Supplemental Trust Agreement dated December 1, 1998; Ronna K. Kimbrell & Ronald Dean Shrader, Co-Trustees; Merl S. Shrader Trust No. 1, dated July 1, 1996 and First Supplemental Trust Agreement dated December 1, 1998; Ronna K. Kimbrell, Co-Trustee, Ronald Dean Shrader, Co-Trustee; Merl S. Shrader Trust No. 1, dated July 1, 1996, and First Supplemental Trust Agreement dated December 1, 1998; Ronald Dean Shrader, Trustee; Merland, Inc.; Merrick Properties, LLC; Newbourne Oil Company; Michael A. Cordova, Sr.; Michael Anthony Cordova and Rebecca D. Cordova, husband and wife; Michael Bart Connally; Michael Brazzel (Estate of Wilton Brazzel, Deceased); Michael D. Addy, a single person; Michael Grace; Michael Grace, as SSP; Michael Grace, III; Michael Grace, sole and separate property; Michael Hicks; Michael Hugh Calvert, a/k/a Michael Calvert; Michael Grace; Michael Grace, aka Michael Grace III; Michelle Lynn Hicks; Miguel A. Garcia Jr. and wife, Hilda C. Garcia; Miguel C. Galindo, Jr. and Sylvian M. Galindo; Miguel Rodriguez; Mike Flores; Mike Flores, Trustee of the Matilda Flores Revocable Trust; Mike O'Neal; Milton Jordan, Jr.; Minner L. Crockett; Minnie Hensley; Lorraine Hensley, and Melinda Heffman, as Joint Tenants; Mitchell Minerals, LLC; Monica Angela Aguirre; Miron Ann Nolasco; Monica Chavez; Monica P. Aguilera; Moniez Galindo, Jr.; Morris E. Schertz and Holly K. Schertz, husband and wife; Most Worshipful Prince Hall Grand Lodge, F. & A.M. of the State of New Mexico, Inc.; Most Canyon Minerals MCM, LLC; MRC Permian Company; Mrs. Harold Boulton, nee Grace Elizabeth Clark; Myrl Jean Angeli; Myron Cole Walker; Debra L. Walker, husband and wife, as JTWROS; Nadine L. Britton; Nancy Braunel (Estate of Wilton Braunel, Deceased); Nancy Gomez; Nancy L. Mancha; Nancy Rodriguez; Nantacket Resources Group, LLC; Natalie Nelson; Nathan Martinez; Nathaniel J. Donert; NAVARETTE, APOLONIO C. & HORTENCIA; Neva Nell Crockett; Neva Nell Crockett, surviving Joint Tenant of William Roy Crockett, Deceased; New Mexico Veterans' Service Commission, as Guardian of the Estate of Freddie Lee Wells, Jr.; Joan Wells and Lester Wells, as Minor Incompetents; Nickel River Royalties, LLC; NimTex Energy, LLC; Nolan J. Reeves, Jr.; Norma Hicks Webb; Norma J. Barton; Norma Navarrete Thompson; Nuevo Seis Limited Partnership; Nuevo Seis, Limited Partnership; Ostin Biggers; Odessa Grandstaff; Ottilia O. Avino; OXY Minerals II, LP; Olga V. Dominguez; Olivia O. Zuniga; Omar Machuca Lazcano; Omar Machuca Lazcano and Geovana Betancourt, as Joint Tenants; Oby Varel King; Oscar Rene Aguilera; Osvaldo Eliel Pizarro Moreno; Ottilia Balderrama; Ottilia Olivas; Ottilia R. Bonilla (Estate of Lino M. Rodriguez, Dec); OXY USA WTR, LP; Oxy USA, Inc.; Pablo Grande Aguilera; Pam Cummings; Pam Jacobo Duran; Pamela Archibald; Pamela Davis; Pamela M. Davis, Heirs and Assigns; Pamela May Davis; Pamela Rae Cummings; Patschal A. Robertson; Pascual Leon; Patricia A. Grainger-Moore; Patricia Ann Armandaniz; Patricia Ann Armandaniz and Jaime Joe Negrete, Co-Trustees of the Sibbigh Trust; Patricia Ann Morris; Patricia B. Martinez; Patricia B. Martinez and Roland Martinez, Joint Tenants; Patricia Carnero; Patricia Gas Stamp; Patricia Galindo; Patricia H. Munoz (Estate of Danny Munoz and wife Eliza Munoz); Patricia K. Kraskauskas; Patricia Larez (Estate of Flora Irene Parker, Deceased); Patricia Meade; Patricia Stangis; Patricia Martinez; Patricia Martinez, Heirs and Assigns; Patrick Duran; Patrick Duran; Patrick Starns, a married man dealing in his sole and separate property; Paul Connell; Pauline Martinez Rodriguez; PBC Resources, LLC; PDH Exploration, Ltd.; Pedro C. Trujillo, Sr., a married man; Dawn G. Trujillo, a married woman; Pegasus Resources II, LLC; Pegasus Resources III, LLC; Peggy Joyce Moore; Perla G. Martinez; Perla Martinez; Perla Martinez c/o Priscilla G. Martinez, Personal Representative of the Estate of Profridio D. Martinez, Deceased; Permin Development, LLC; Permian Resources Operating, LLC; Permian Royalties, LLC; Perry Lee Bracken and Bertha Lee Bracken, husband and wife; Pete Logoria and A. Dominic Logoria, as Joint Tenants; Petra Lara Martinez; Petrolex, LLC; Petrolex Realty Company, Inc.; Phillip Carl Boegals; Phillip W. Runnels; Phyllis A. Carter; Phyllis Carter; Phyllis Gomez; Pilgrim Rest Baptist Church; Policarpo B. Garcia and Maria D. Garcia, Joint Tenants; Porfirio D. Martinez, c/o Priscilla G. Martinez, Personal Representative of the Estate of Profridio D. Martinez, Deceased; Porfirio Martinez, Jr.; Porfirio Martinez, Jr. and wife, Grace A. Martinez, Post Oak Royalty, LLC; Priscilla B. Melendez; Priscilla G. Martinez; Priscilla G. Martinez, Deceased; Priscilla Martinez; Priscilla Ramirez; Priscilla

Rodriguez (Estate of Lino M. Rodriguez, Dec); Prudence Nelson; Queen Ventures, Inc.; Rachel E. Rostov; Rachel H. Hernandez; Raibah Anaya; Ramon Sobis; Ramona Martinez Yturza; Ramona Yturza; Randall Jenkins Jr.; Randall Jenkins, Jr.; Raquel Gonzalez; Raul Rodriguez, Sr. and wife, Clio C. Rodriguez; Ray Allen Bailard; Ray Ortiz and wife, Alice Ortiz; Raymond Cardona Negrete; Raynoldo Montejano and wife, Isabel Montejano; Rebecca I. Bustamante, a single person; Rebecca O. Melendrez, an unmarried woman; Ra Rebecca M. Sosa; Rebecca R. Corrales; Red River Energy Partners II, LLC; Regina R. Rojas; Regina Rodriguez; Renee Meade; Reverse Mortgage Solutions, Inc.; Rhonda Kay Hicks, a/k/a Rhonda Darcy; Ricardo O. Hernandez and wife, Grace V. Hernandez; Ricardo P. Lopez; Ricardo R. Venegas; Ricardo Ramirez; Rice Memorial C. M. E. Church; Rice Memorial Christian Methodist Episcopal Church; Rice Memorial Foundation, Inc.; Richard Alan Sosa; Richard Dale Gilzer, Jr. and Mary Lynne Gilzer, Co-Trustees of the Richard Dale and Mary Lynne Gilzer Revocable Trust, a/k/a August 24, 2021; Richard Fierro, as Joint Tenant; Richard Hernandez; Richard L. Granger; Richard Rodriguez, Jr.; Richard V. Lundford; Rita Garcia Dorado and Martin Dorado; RMI Properties, LLC; RoadRunner Royalty, LLC; Robert C. Perry and wife, Mary Alice Perry, JTWROS; Robert Fischer; Robert Joe Rodriguez, Jr. (Estate of Lino M. Rodriguez, Dec); Robert L. Cummings; Robert L. Osborne and Doris M. Osborne, husband and wife, as joint tenants; Robert Leo Granger, a married man dealing in his sole and separate property; Robert Leo Osborn, Jr. and Heather M. Walker, Joint Tenants; Robert P. Castillo; Robert P. Morton; Robert R. Calhoun, Jr. as Successor Trustee of the Calhoun Family Trust, dated August 4, 2005; Robert R. Galindo; Robert T. Madrid and wife, Rosalinde Madrid; Robert Wayne Day; Roberto Lopez; Roberto Olivas; Roberto P. Castillo; Robin J. Eddy, Trustee of the Josephine Tracy Eddy Revocable Trust, dated December 16, 1977; Robin Milave; Rodney Lynn Ray; Rodolfo Sanchez and Corine Sanchez; Rodolfo Alberto Aguilera; Rogelio B. Ybarra, Sr. and Feliciano Ybarra; Roger L. Shull; Ronald Carl Meyer; Ronald David Fischer; Ronald Dean Shrader, as Trustee of the Merl S. Shrader Trust No. 1, dated July 1, 1996; Ronald Dean Shrader, Trustee of the Merl S. Shrader Trust No. 1, Dated July 1, 1996, and First Supplemental Trust Agreement dated December 1, 1998; Ronald Terry May; Ronna K. Kimbrell and Ronald Dean Shrader, as Co-Trustees of the First Supplemental Trust Agreement dated December 1, 1998; Ronna K. Kimbrell and Ronald Dean Shrader, as Co-Trustees of the Merl S. Shrader Trust No. 1, Dated July 1, 1996; Ronna K. Kimbrell and Ronald Dean Shrader, as Co-Trustees of the Merl S. Shrader Trust No. 1, Dated July 1, 1996, and First Supplemental Trust Agreement dated December 1, 1998; Ronna K. Kimbrell and Ronald Dean Shrader, as Co-Trustees of the Merl S. Shrader Trust No. 1, dated July 1, 1996 and First Supplemental Trust Agreement dated December 1, 1998; Rosa C. Hernandez; Rosa M. Fierro; Rosalinda Dominguez; Martinez; Rosalyn G. Hall, aka Rosalyn Gay Hall; Rosalyn Gay Hall; Rose Ann Gibson; Rosella Ragdale and husband, Eddy Joe Ragdale as JTWROS; Rosella Ragdale, as separate property; Rosemary Ramirez, as Joint Tenants of Paloma Permian AssetCo, LLC application for surface commingling (Pool & Lease Commingling). Paloma Permian AssetCo, LLC, 1100 Lovilana, Suite 5100, Houston, TX 77002, has filed an application with the New Mexico Oil Conservation Division seeking administrative approval to surface commingle oil and gas production according to the provisions of NMAC 19.15.12.10.C. from the Esperanza Rose Spring and the Purple Sage; Wolfcamp Pools from the following leases and wells located in Sections 16, 17 and 18, T-22S, R-27E Eddy County, New Mexico: Hollywood Star Fee 17 18 #701H (30-015-56235), Hollywood Star Fee 17 18 #702H (30-015-56216), Hollywood Star Fee 17 18 #703H (30-015-56241), Hollywood Star Fee 17 18 #704H (30-015-56239), Hollywood Star Fee 17 18 #801H (30-015-56261), Hollywood Star Fee 17 18 #802H (30-015-56263), Hollywood Star Fee 17 18 #803H (30-015-56264), Hollywood Star Fee 17 18 A #501H (30-015-57251), Hollywood Star Fee 17 18 B #502H (30-015-57252), Hollywood Star Fee 17 18 C #503H (30-015-57249), Hollywood Star Fee 17 18 D #504H (30-015-57250) to a central tank battery located on facility pad located in unit letter L of Section 16, T22S-R27E, Eddy County, New Mexico. Any objections regarding this application must be submitted to the Divisions Santa Fe office, 1220 South St. Francis Drive, Santa Fe, New Mexico, 87505 in writing within 20 days of this publication. Any interested party with questions or comments may contact Terri Statham, 832-544-6107, tstatham@palomapermian.com.

75360-Published in Carlsbad Current Argus Dec. 9, 2025.

Affidavit of Publication

No. 75370

State of New Mexico

County of Eddy:

Adrian Hedden

being duly sworn, says that he is the

Publisher

of the Carlsbad Current Argus, a weekly newspaper of
general circulation, published in English at Carlsbad,
said county and state, and that the hereto attached

Legal Ad

was published in a regular and entire issue of the said

Carlsbad Current Argus, a weekly newspaper duly qualified

for that purpose within the meaning of Chapter 167 of

the 1937 Session Laws of the state of New Mexico for

1 Consecutive weeks/day on the same

day as follows:

First Publication December 9, 2025

Second Publication

Third Publication

Fourth Publication

Fifth Publication

Sixth Publication

Seventh Publication

Eighth Publication

Subscribed and sworn before me this

9th day of December 2025

LATISHA ROMINE
Notary Public, State of New Mexico
Commission No. 1076336
My Commission Expires
05-12-2027

Latisha Romine

Latisha Romine

Notary Public, Eddy County, New Mexico

Copy of Publication:

Application of Paloma Permian AssetCo, LLC for approval of surface commingling, Eddy County, New Mexico. Notice to all affected parties, as well as the heirs and devisees of: Raula C. Duran; Rosie Ortiz, aka Rosie Castillo; Ross Duncan Properties, LLC; Kowan Family Minerals, LLC; Roy D. Smith, a single man; Roy G. Barton, Jr.; RRP/Royalties, LLC; Ruben Barajas and Sylvia Barajas; Ruben Rodriguez; Rodolfo Ploez Rodriguez, aka Rudy F. Rodriguez; Ruth Daniels Roberts; Ruth Kober; Ruth Oelerman; Metz; Ryan Young; Ryan Tyler; Sabina Acosta; Salvador C. Anaya, Jr.; Salvador C. Anaya, Sr.; Sam E. Perry Jr.; a/o Robert C. Perry; Sam Irving; Sam Porras and wife, Grace Porras; Sam Robertson; Samson Eddy; Sammy Sosa, betin and assignee; Samuel A. & Delma Garcia; Samuel C. Sosa; Samuel H. Sosa Jr.; Samuel Munoz (Estate of Danny Munoz and wife Eliza Munoz); Samule Escamoa, aka Samuel Escamoa; Sandra N. Montalvez, at separate property; Sandra Ramos; Sandy Creek Resources, LLC; Santa Fe Natural Resources, Inc.; Santiago Vela, Life Estate; Santo Royalty Company, LLC; Sarah Fischer Carroll; Sarvis Permian Land Fund I, LLC; Sarvis Rockmont Permian Land Fund I, LLC; SEA 2015, LLC; Sean S. Ramirez; Secundino I. Lara and Maria Lara, his wife; Seneca M. Nieto; Seneca Martinez Nieto; Shane D. Blaise; Sharon Lunsford; Sharon R. Carmat; Shawn A. Judah and Terri J. Judah; Shawn Malcolm Mitchell (Estate of Flora Irene Parker, Deceased); Shelby R. Munoz (Estate of Danny Munoz and wife Eliza Munoz); Shelly Connolly; Sherri Ann Elliott; Sherry Harper-Woolf; Sherry Laine Harper-Woolf; Shirley Ann Reeves; Shirley Hallad Talbot; Shirley Reynolds; Shander Enterprises, LP; Shoen Farms and Ranches, LLC; Sol Rodriguez; Soraya Smith; Speyside Resources, LLC; St. Edward Catholic School; Stacy Patrick; Stanford Jones; Stephen Glenn Hopkins; Steve Lee Cooper; Steve Woody; Steven Yankovich; Storie Dorekamp; Sue Osborn Powell; Sue Osborn Powell; Suncrest Resources, LLC; Susan Claire Folz; Susan D. Briggs and Billy Wayne Patman, Co-Trustees of the Betty Jean Patman 2004 Revocable Trust; Suzanne B. Koch; Suzanne Marie Beasley; Sylvia Florez Ann; Sylvia Marie Montano; Sylvia S. and Ricky M. Lujan; Tallentree Energy, LLC; Tamara Robertson Jones (Estate of Flora Irene Parker, Deceased); Tamara Shull; Tania King Starck; Teofilo Gonzales, Jr. and Rosa Gonzales Armentrout, Jr.; Teri; Terrence F. McGonigill, single; Terrie Jo Smead; Terry Adame Fomby; Terry Michele Stanley Tuttle; Terry Smith; The Allar Company; The Baptist Convention of New Mexico; The City of Carlsbad; The City of Carlsbad, New Mexico; The DJT Trust; The Eastland Oil Company; The Estate of Aline A. Kinney; The Estate of Aubrey Eldon Lewis, Deceased; The Estate of B.V. Ballard Jr., Deceased; The Estate of Charles Richard Boeglin, Deceased; The Estate of Clarence and Vervina Smith, husband and wife, deceased; The Estate of Dorothy Metaka, Deceased; The Estate of Ernest M. Smith, deceased; The Estate of Franklin Eaves Little, Deceased; The Estate of Gene Avery Kinney; The Estate of Guadalupe C. Duran, deceased; The Estate of Henry Howard Grand; Deceased; The Estate of Ida Belle Mason; The Estate of James Oliver Woods, Dec'd c/o Giesel Woods; The Estate of James Weldon, Deceased; The Estate of Jon Harkness, Deceased; The Estate of John R. Jones, Deceased; The Estate of Luis G. Negrete, Deceased; The Estate of Mamie R. Patterson, Deceased; The Estate of Margie Faye Croley; The Estate of Mary Ann Melton, Deceased; The Estate of May D. Stapleton, Deceased; The Estate of Mildred Mook, Deceased; The Estate of Opal Marie Benz Fulk; The Estate of Ralph Calvini, Deceased; The Estate of Richard Waldon, Deceased; The Estate of Robert Joseph Boeglin, Deceased; The Estate of Rosalinda Fierro aka Linda Fierro, deceased; The Estate of Tony D. Lujan (aka Antonio D. Lujan), Deceased; The Estate of William A. Wheeler, Jr., Deceased; The Estate of William Anthony Boeglin, Deceased; The Frank C. and Victoria A. Romero Revocable Trust, dated June 19, 2014; the Griesenauer Loving Trust, dated December 14, 1990, amended and restated June 12, 2001; The Heirs and Devisees of Elhal Dorothy Montes, Patricia Kay Knapp, as Personal Representative; The Heirs and Devisees of Glen C. Thomas and Helen M. Thomas; The Heirs and Devisees of Ventura Pico and Raulita Pico, both deceased; The Heirs of Frank H. Ramirez, Deceased and Margaret Gomez Ramirez, Deceased; The Heirs of the Estate of Louis Vigil and Celia Chavez Vigil, husband and wife, both deceased; the Jeanette Mort Henke Revocable Living Trust dated December 8, 2000, as Amended, Martha L. (Lou) Owen, Sole Trustee; The Jeanette Mort Henke Revocable Living Trust dated December 8, 2000, as Amended, Martha L. (Lou) Owen, Sole Trustee; the Merl S. Strader Trust No. 1, dated July 1, 1996; Thelma L. Ramsey; Thomas C. Martinez c/o Yvonne Allensworth, Personal Representative of the Estate of Maria Christina Martinez, Deceased; Thomas Glen Tidwell; Thomas Grosvenor Cargill; Thomas Jacob Negrete; Thomas L. Fischer; Thomas Lunsford; Thomas R. Fischer; Therstone Properties, LLC; Tiffany Munoz (Estate of Danny Munoz and wife Eliza Munoz); Timothy Bowden; Timothy C. Stephens; Timothy Farr; Tina M. Garcia; Toby R. Irving; Tom Benavidez, aka Tom Benavidez; Tomas B. Martinez; Tomas T. Rojas; Tomasa Fierro, a widow; Tommy Dominguez; Tommy Southwick; Tony Dominguez and Diane Dominguez, his wife; Tony Lujan and Josie Lujan; Tony Wayne Bowden; Teri Fernandez; Traci E. Lunsford Theris; Tracy Wisc; Trinidad (Trina) Guadalupe Martinez; Tulare Mineral Company, LLC; U.S. Energy Development Corporation; Unknown heirs and Devisees of John M. Morrison, Deceased; Unknown heirs and Devisees Stacy O. Morrison, Deceased; Unknown heirs and successors in interest of Maria Enriqueta Gallardo Parra, deceased, and Elisaco Parra; Valerie Gonzales Hernandez; Valerie Whitmarsh (Estate of Flora Irene Parker, Deceased); Vasco Allen Taylor; Vanessa M. Doporito; Vanessa Munoz Almandarez; Vanessa Renee Hernandez; Velma J. Burns; Velma J. Vigil; Viktor Rey Rodriguez, by Tort Fernandez; Court Appointed Representative; Vince Holdings, LLC; Vincent P. Hyland and Deborah Hyland, husband and wife; Viola Munoz Gutierrez; Virginia Plackfort; Virginia Rodriguez; Virginia S. Carrasco; Visense S. Perez, Jr. and Jose M. Perez; Vivian A. Valdez; Vivian Geraldine Burris; VJM South Properties LLC; a Wisconsin LLC; Andrew Meers, Owner; W. W. Jordan; Wanda M. Hensley; Warren D. Bounds Revocable Trust; Wayne A. Bissett; Wayne Brazod (Estate of Wilson Brazod); Deceased; Wayne O. Lunsford, WBA Resources, Ltd.; Wesley Keith Roberts; Wenzel Oil & Gas, LLC; Western Commerce Bank; Western Commerce Bank, a New Mexico Banking Corporation; William F. Duran; Wildhorse Interest, LLC; Willard Bland; William Carroll Williams, at separate property; William D. Ingram, Jr.; William N. Holder; William Niel Holder; William Scott Howard; William W. Worley, Jr.; Williams Christine McCraw, his wife; Willie James McCraw, Deceased; and as Executor of the Estate of Bessie Mae Tyler, Deceased; Willie Lee Jones, as Personal Representative of the Last Will and Testament of Earl Lee Jones, deceased; Willie Towles King; Wilma Hernandez Smith; Winston Grace; Winston Grace; Winston Grace, as SSP; Winston Grace, sole and separate property; Woodrow W. Irving, Jr.; Woodrow W. Irving, Jr.; Worth Lee Jones; WRH I, LP; XPLOR Resources, LLC; Ycela R. Sosa; Yolanda Bozler; Yolanda Sait Pennington; Yolanda Sosa Roybal; Yvette J. King; Yvette M. Devereaux; Yvonne Allensworth; Personal Representative of the Estate of Maria Christina Martinez, Deceased; Yvonne Sumner; Zane B. Smith, Jr., Deceased; successor under court order in Probate Proceedings for Jewell S. Smith, Deceased; Zeffie H. Partle, surviving spouse of decedent John Quincy Partle; Zeki Hernandez and Irma Hernandez Revocable Trust, established on July 18, 2013; Zelma Rhodes of Paloma Permian AssetCo, LLC application for surface commingling (Pool A Lease Commingling); Paloma Permian AssetCo, LLC, 1100 Louisiana, Suite 5100, Houston, TX 77002, has filed an application with the New Mexico Oil Conservation Division seeking administrative approval to surface commingle oil and gas production according to the provisions of NMAC 19.13.12.10.C, from the Esperanza; Bone Spring and the Purple Sage; Wolfcamp Pools from the following leases and wells located in Sections 16, 17 and 18, T.22S, R.27E, Eddy County, New Mexico: Hollywood Star Fee 17 18 #701H (30-015-56235), Hollywood Star Fee 17 18 #702H (30-015-56216), Hollywood Star Fee 17 18 #703H (30-015-56239), Hollywood Star Fee 17 18 #704H (30-015-56241), Hollywood Star Fee 17 18 #801H (30-015-56261), Hollywood Star Fee 17 18 #802H (30-015-56263), Hollywood Star Fee 17 18 #803H (30-015-56264), Hollywood Star Fee 17 18 A #501H (30-015-57251), Hollywood Star Fee 17 18 B #502H (30-015-57252), Hollywood Star Fee 17 18 C #503H (30-015-57249), Hollywood Star Fee 17 18 H #504H (30-015-57250) to a central tank battery located on facility pad located in unit letter L of Section 16, T22S-R27E, Eddy County, New Mexico. Any objections regarding this application must be submitted to the Division Santa Fe office, 1220 South St. Francis Drive, Santa Fe, New Mexico, 87505 in writing within 20 days of this publication. Any interested party with questions or comments may contact Terri Starbom, 832-544-6107, tstarbom@palomapermian.com.

75370-Published in Carlsbad Current Argus Dec. 9, 2025

Affidavit of Publication

No. 75320

State of New Mexico Publisher

County of Eddy:

Adrian Hedden

being duly sworn, says that he is the Publisher

of the Carlsbad Current Argus, a weekly newspaper of

general circulation, published in English at Carlsbad,

said county and state, and that the hereto attached

Legal Ad

was published in a regular and entire issue of the said

Carlsbad Current Argus, a weekly newspaper duly qualified

for that purpose within the meaning of Chapter 167 of

the 1937 Session Laws of the state of New Mexico for

1 Consecutive weeks/day on the same

day as follows:

First Publication December 6, 2025

Second Publication

Third Publication

Fourth Publication

Fifth Publication

Sixth Publication

Seventh Publication

Eighth Publication

Subscribed and sworn before me this

6th day of December 2025

LATISHA ROMINE
Notary Public, State of New Mexico
Commission No. 1076336
My Commission Expires
05-12-2027



Latisha Romine

Notary Public, Eddy County, New Mexico

Copy of Publication:


Application of Paloma Permian AssetCo, LLC for approval of surface commingling, Eddy County, New Mexico. Notice to all affected parties, as well as the heirs and devisees of: 1979 Royalties, A. P. Smedley and Thelma Lee Smedley Revocable Trust c/o Western Commerce Bank Trust Department, as Trustee; Abol Franco Segura; Abraham Venegas; Adelina Duran Box, a single person; Adelmo Castro; Administration of Veteran Affairs; Administrators of Veterans' Affairs; Adalberto Precision Gear, Inc.; Adolfo S. Olivas; Adrienne B. Walker Klondred, Adventure Exploration, LP; Aimee Lane Campbell; Alan Smith; Albert Bennett; Albert Galiado; Albert Hurd; Albert Martinez; Albert Mendoza; Albert Rodriguez; Albuquerque Christian Children's Home; Alejandro C. Salcido; Alex Leonard and Deborah J. Leonard, his wife; Alex Trujillo and Josie Trujillo; Alfonso B. Molinar and Teresa V. Molinar, husband and wife, as joint tenants with full rights of survivorship; Alfonso Subia, deceased; Alfredo Franco; Alfredo N. Hinojos, Jr.; Alice Ballard Warren; Alicia Castillo, as Joint Tenants; Alicia T. Madrid; Allen H. Rose, Trustee of the Survivors Trust to Joseph A. Rose and Anne J. Rose Trust; Allen Lee Smith, as Personal Representative of the Estate of Sandra L. Smith, Deceased; Allen Parker (Estate of Flora Irene Parker, Deceased); Allene C. Beach; Allie B. Meade; Allyson "Ally" D. Lunsford Conley; Alpha Energy Partners II, LLC; Alpha Energy Partners II, LLC (AMI); Alpha Energy Partners II, LLC (FARM); Alpha Energy Partners II, LLC (FF); Alpha Energy Partners II, LLC (RET); Alton E. Massey (Estate of Flora Irene Parker, Deceased); Alvessa Garcia, deceased; Alvin L. Rose and Wanda Rose, husband and wife; Amado Juarez; Amador Alvarez; Amanda Castaneda; Amanda Henderson; Amcon Resources, Inc.; AmericaWest Resources, LLC; Annie A. McNeal and Randall McNeal, joint tenants; Amparo C. Vasquez; Amy Baris, Trustee of the George G. Vaughn, Jr. Revocable Trust; Anastasia, LLC; Andres Contreras, a/k/a Andie Contreras; Angel Joe Martinez Jr.; Angela S. Black; Angelica S. Ferreira and Francis F. Trevino, as Joint Tenants; Angelina Chavez; Angelo J. Fuentes; Anick M. Olmsed; Anita Castillo; Anita Dominguez; Anita H. Sousa; Anita Rendine; Ann Averis, as SSP; Anna Lee Davis, Heirs and Assigns; Anna Caye McCoy; Anna Johnson Morris; Anna Marie Salcido; Anna Mathews; Anna Trujillo; Annabel Bojorquez; Annabelle Mills; Annie Mae Grant; Annie Mae Grant, a widow; Annie Mae Grant, widow of V. E. Grant; Anton Milavec; Antonia Ann Galiado; Antonio F. Castillo; Antonio R. (Bob) Rostro; Antonio R. Garcia and wife, Gloria M. Garcia; Apolonio "Paul" M. Subia; Apolonio S. Montejano, Jr.; And wife, Sandra Montejano; Aretha Meade; Armando C. Areli L. Neri, a/k/a Areli Ceballos; Aretha Meade; Armando C. Corona and wife, Sylvia H. Corona; Arnold C. Rodriguez; Arthur Andersen; Arthur Bennett; Arthur Michael Mitchell (Estate of Flora Irene Parker, Deceased); Ashley Hernandez; Associates Financial Service Company of New Mexico, Inc.; Aulton W. Hefner and Elaine R. Hefner as Trustees for the Aulton W. Hefner and Elaine R. Hefner Trust, w/a January 19, 1994; Aurora P. Sonora; Azell Smith; Barbara A. Vanlandingham; Barbara B. Hesler; Barbara Diane Blair Wilcox; Barbara Diane Wilcox; Barbara Jane Runyan, Trustee of the Barbara Jane Runyan Revocable Trust UTA April 1, 1993, as Amended and Restated October 3, 1994; Barbara Rodriguez; Barney G. Dorado and Brenda Dorado; Barry L. Antwell, a single man; Barry Morrison; Beatrice S. Chavez; Becky Ann Johnson; Boeman Resources, LLC; Beten S. Guerra; Ben Garcia and Gloria Garcia; Benito G. Ortega and Jesusita Ortega; Benito G. Ortega and Jesusita Ortega, husband and wife; Benjamin Contreras, a/k/a Ben Contreras; Benjamin G. Campos a/k/a Ben Campos; Bernadine A. Jacobo McKibben; Bernardino K. Rodriguez; Bernardo Dorado, aka Barney Dorado and wife, Brenda Brito Dorado; Bernita L. Payne; Bernita Smith Payne; Bertha Fay Dougherty; BES Properties, L.L.C.; Betty Ann Holder Hackler; Betty Holder Hackler; Betty Jo Stearns; Betty Jo Stearns, a single woman; Betty Lou Martinez; Betty Martinez; Betty Stearns; Big Three Energy Group, LLC; BigSky Estates, Inc.; Bill Rodriguez; Blanche M. Martinez and Guadalupe M. Pena, as Joint Tenants; BNSF Railway Company (aka The Burlington Northern and Santa Fe Railway Company); Board of County Commissioners, Eddy County, New Mexico; Board of Education of the City of Carlsbad, acting for Carlsbad Municipal School District; Bobby Aaron Torres; Bobby R. Smith and Michelle L. Smith; Bobby W. Anderson; Bonita M. Woods; Boys and Girls Club of Carlsbad; Brad Bradley (Estate of Flora Irene Parker, Deceased); Brandon Munoz (Estate of Danny Munoz and wife Eliza Munoz); Bravo Energy Holdings, Inc.; Bravo Energy Holdings, LLC; Brenda Galiado Garcia; Britney S. Williams; Brooks Brininstool, Jr.; BrownRock I, LLC; Buckhorn Minerals IV, LP; C. J. Garza and Hilda H. Garza, as Joint Tenants with rights of survivorship; Camilla Thompson; Carissa Brown, as Trustee of the Karen Roberts Special Needs Trust; Carissa Brown, as Trustee of the Karen Roberts Special Needs Trust, c/o/w of Dorothy Holder Roberts, Deceased; Carissa Brown, Trustee of The Karen Roberts Special Needs Trust; Carissa Brown, Trustee of the Karen Roberts Special Needs Trust, c/o/w of Dorothy Holder Roberts, dated August 5, 2013; Carl Beachum Jr., a single man; Carl Day Nichols (Estate of Flora Irene Parker, Deceased); Carla Balderrama (Estate of Flora Irene Parker, Deceased); Carla Benavidez; Carlos O. Venegas; Carlos O. Venegas, Jr. and Julia Ann C. Venegas, as joint tenants; Carlsbad Life Services, Inc.; Carlsbad Municipal School District, Eddy County, New Mexico; Carmen Bowman; Carmen C. Hernandez; Carmen Contreras; Carmen Dominguez, deceased; Carmen G. Rodriguez (Estate of Lino M. Rodriguez, Decd); Carmen Sanchez; Carol Ann C. Cerrit; Carol Fischer Matsumoto; Carolyn Caudill; Carolyn Louis-Garcia; Carolyn Marie Thompson II, a separate property; Carolyn Marie Wheeler Williams, as separate property; Carrie A. Hurd; Carrie Jo Irving Gamble; Carrie Linker; Carrollton Mineral Partners V, LP; Catalina Salazar; Catarina Rivas; Catherine Kathy Quintela; Catherine R. Hernandez Caniff; Catrina Hernandez; Gaven City Construction Co.; Cazador Petroleum, LLC; Cecilia Keren Marquez; Cecilia A. Hernandez; Cecilia L. Castillo; Cecilia Calderon; Celedonio C. Ramirez and Hilda V. Ramirez, JTWRGS; Celestine Perry; Celia Orduñez or Terri B. Troncoso, JT; Central Latin American District Council of the Assemblies of God, Inc.; Cecilia F. Medrano; Charlene Thompson; Charles Alvin Melton; Charles Augustus Moore; Charles E. Vanzant and Nancy E. Vanzant, as Trustees of the Charles E. Vanzant and Nancy E. Vanzant Revocable Trust, dated November 13, 1990; Charles Edwin King; Charles Eugene Tidwell; Charles R. Bell; Charles Granger and wife, Angela M. Granger; Chi Energy, Inc.; Chief Capital (O&G) II, LLC; Christina Carner; Christina Elizabeth Guerrero; Christine Fierro, f/a Christine Contreras; Christine Nyberg; Christhouette; Christopher Calvert; Christopher Kovac; Christopher Michael Fierro; Christy Marie Gittlin; Church of God in Christ; City of Carlsbad, New Mexico; Civitas DE Basin Resources, LLC; Clara Jacobo Hargrove; Clara Nanco (Estate of Flora Irene Parker, Deceased); Claude F. Taber; Clem Rodriguez; Clementine Lewis; Clotilde Salazar; Clyde L. Freeman; CNB Bank, as Trustee of the Ida May Rayoux Revocable Trust; Colgate Royalties, LP; Columbus Lewis, Heirs and Assigns and Clementine Lewis; Concepcion A. Balza; Concepcion G. Buendia; ConocoPhillips Company; Consuelo C. Collier; Cora Jeanette Williams; Corinne Yvonne Sumner; Corinne Yvonne Sumner, as SSP; Corinne Yvonne Sumner, sole and separate property; Corrae Lino Sumner; Cosme and Ofelia O. Avina, as Joint Tenants; Cosme C. Avina; County of Eddy, New Mexico; Covenant Hercules, LLC; Craig R. Stephens; Craig R. Stephens and Sheri Stephens, as JTWRGS; Crescencia Dorado, Johnny G. Dorado, and Yvonne D. Hernandez, as Joint Tenants; CRM 1018, L.P.; Cruz C. Nietendorf, Jr.; Cruz F. Hinojos; Crystal Speis; c/o Yvonne Allenworth, Personal Representative of the Estate of Maria Christina Martinez, Deceased; Curtis Thompson; Cynthia D. Porter; Cynthia Hampton; Cynthia Lunsford Porter; Cynthia Smithwick; Daedalus Energy, LLC; Daisy Ann Hobgood; Dale Arthur Ballard; Dale Edward Meade; Dale Massey (Estate of Flora Irene Parker, Deceased); Damacio Fuentes and the Estate of Nancy Fuentes; Damian Lee Hall; Daniel A. Jaeger; Daniel B. Lopez, Jr.; Daniel B. Munoz (Estate of Danny Munoz and wife Eliza Munoz); Daniel David F. Munoz (Estate of Danny Munoz and wife Eliza Munoz); Daniel Martinez of Paloma Permian AssetCo, LLC application for surface commingling (Pool & Lease Commingling); Paloma Permian AssetCo, L.L.C., 1100 Louisiana, Suite 5100, Houston, TX 77002, has filed an application with the New Mexico Oil Conservation Division seeking administrative approval to surface commingle oil and gas production according to the provisions of NMAC 19.12.12.10.C, from the Esperanza; Bone Spring and the Purple Sage; Wolfcamp Pools from the following leases and wells located in Sections 16, 17 and 18, T-2S, R-27E Eddy County, New Mexico: Hollywood Star Fee 17 18 #701H (30-015-56235), Hollywood Star Fee 17 18 #702H (30-015-56216), Hollywood Star Fee 17 18 #703H (30-015-56239), Hollywood Star Fee 17 18 #704H (30-015-56241), Hollywood Star Fee 17 18 #801H (30-015-56261), Hollywood Star Fee 17 18 #802H (30-015-56263), Hollywood Star Fee 17 18 #803H (30-015-56264), Hollywood Star Fee 17 18 A #501H (30-015-57251), Hollywood Star Fee 17 18 B #502H (30-015-57252), Hollywood Star Fee 17 18 C #503H (30-015-57249), Hollywood Star Fee 17 18 D #504H (30-015-57250) to a central tank battery located on facility pad located in unit letter L of Section 16, T2S-R27E, Eddy County, New Mexico. Any objections regarding this application must be submitted to the Divisions Santa Fe office, 1220 South St. Francis Drive, Santa Fe, New Mexico, 87505 in writing within 30 days of this publication. Any interested party with questions or comments may contact Terri Statham, 832-544-6107, statham@palomapermian.com.

75320-Published in Carlsbad Current Argus Dec. 6, 2025.

Exhibit B

Affidavit of Publication

Copy of Publication:

No.	75330
State of New Mexico	Publisher
County of Eddy:	
Adrian Hedden	
being duly sworn, says that he is the	Publisher
of the Carlsbad Current Argus, a weekly newspaper of	
general circulation, published in English at Carlsbad,	
said county and state, and that the hereto attached	
Legal Ad	
was published in a regular and entire issue of the said	
Carlsbad Current Argus, a weekly newspaper duly qualified	
for that purpose within the meaning of Chapter 167 of	
the 1937 Session Laws of the state of New Mexico for	
<u>1</u> Consecutive weeks/day on the same	
day as follows:	
First Publication	December 6, 2025
Second Publication	
Third Publication	
Fourth Publication	
Fifth Publication	
Sixth Publication	
Seventh Publication	
Eighth Publication	
Subscribed and sworn before me this	
6th day of December 2025	
<div style="border: 1px solid black; padding: 5px; width: fit-content;"> LATISHA ROMINE Notary Public, State of New Mexico Commission No. 1076338 My Commission Expires 05-12-2027 </div>	
	
Latisha Romine	
Notary Public, Eddy County, New Mexico	

Application of Paloma Permian AssetCo, LLC for approval of surface commingling, Eddy County, New Mexico. Notice to all affected parties, as well as the heirs and devisees of: Dadel Mullins and wife, Della Mullins; Daniel Mullins, and wife, Della Mullins; Daniel R. Hernandez and Eloyta R. Hernandez, his wife; Daniel Timmons (Estate of Flora Irene Parker, Deceased); Daniel V. Dorado; Daniel V. Dorado and Amelia E. Dorado, husband and wife; Daniel Venegas, A Married Man, Dealing in his sole and separate property; Danny N. Hinojos; Danny O. Fierro; Darla Jarrene Tidwell Bratcher; David A. Castillo; David A. Larez; David B. Franco; David B. Martinez, Jr.; David Browning; David E. Rodriguez and Esperanza C. Rodriguez; David Hinojos; David J. Chavez; David Kovac II; David Lockman; David Maley and wife, LaVerne Maley; David N. Hinojos; Dawn Ingram; Dawn Trujillo; Debbie Brewer (Estate of Flora Irene Parker, Deceased); Deborah C. Groves; Deborah J. Huffman; Debra B. King; Delia Navarrete; De-Liesh Mitchell Heft (Estate of Flora Irene Parker, Deceased); Denise A. Madrid Boyce; Denise Bernadette Martinez; Denise Rodriguez; Dennis Connell; Dennis Woody; Descendants of Ronald Ross Melton, Deceased; Devon Energy Production Company L. P.; Devon Energy Production Company, LP; Diana G. Yankovich Montano; Diane Austin; Diane C. Fleming; Diane Carol Bunting; Diane K. Coleman, a single woman; Dianne Mathis; Dick Young; Dixie Murphree; Dolph Simpson Jr., et as Frances Alina Simpson; Domingo Martinez; Donald Hudson, Personal Representative of the Estate of Tyrone Hudson, deceased; Donald M. Browning; Donald Neil Luginbill; Donald Ray Jordan; Donald W. Andrews; Donna Hicks; Donna K. Price; Donna Kay Newberry; Donna Salazar, Life Estate REMAINDER TO Patrick Anthony Ruiz, Lillie Mona Pirtle, Imani Jolie Pirtle, and Leopoldo Diego Salazar; Dora A. Granger; Dora Larez-Webber, a Single Woman Individually and as Personal Representative of the Estate of Armando D. Larez, Deceased; Dorado Petroleum, LLC; Doris Riggs; Dorothy A. Thomas; Doug Caviness, as separate property; Douglas L. Lunsford; DSD Energy II, LLC; Duck Creek Resources, LLC; Ebony Campbell; Edmond M. Queen and wife, Linda C. Queen; Eduardo Estrada; Eduardo Hernandez; Edwigh V. Carrasco, surviving spouse of Manuel G. Carrasco, deceased; Edward Rodriguez; Eduardo A. Rodriguez (Estate of Lino M. Rodriguez, Dec); Edythe Irene Benz Gibson; Effie Dingler; Effen E. Medrano; Effen E. Medrano, heir of Yrene P. Medrano and Maria E. Medrano; Effen N. Hinojos; Effen Parras and wife, Mary Parras; Egleisto W. Young; Elaine Franco, as Personal Representative of the Estate of Elva Hensley, Deceased; Elasterio Franco and wife, Jesus Franco; Ella L. Sosa, heirs and assigns; Ella M. Hinojos; Ella M. Hinojos, heir of Yrene P. Medrano and Maria E. Medrano; Ella M. Hinojos, heir of Yrene P. Medrano and Maria E. Medrano; Ella H. Baiza and Maria T. Baiza; Elia Ocon; Elidia A. Rico, SSP; Elidia Fierro, as Joint Tenant; Elidia G. Salcido; Elidia Salcido; Eliseo T. Rojas; Eliza H. Munoz; Elizabeth A. Calderon; Elizabeth Calderon; Elizabeth Furbee; Elizabeth Jacobo Griffin; Elizabeth Jacquez; Elizabeth Luginbill Omlor; Elizabeth Ross Salazar Segovia; Elizabeth T. Juarez; Ella Mae McGonagill Stiff, ssp; Elsie Evans Snipes, a widow or her unknown heirs and/or assigns; Elva Holguin; Emerson Johnson, Jr.; Emma Lou Southwick; Emma Padilla; Endeavor Acquisitions, LLC; Endeavor Energy Resources, LP; Enocencio Castillo and wife, Thelma Castillo; Enocencio P. Castillo; Enrico Morales; Enrique and Beatrice Madrid, married; Epifanio D. Pifa Martinez; Epifanio Martinez, Heirs and Assigns; Eric Nathaniel Flores; Eric Tyler; Erlinda Martinez; Erminia T. Rojas; Ernest E. Medrano; Ernest E. Medrano, heir of Yrene P. Medrano and Maria E. Medrano; Ernestina R. Rojas; Esperanza N. Hernandez, a married woman dealing in her sole and separate property, c/o Abel N. Marquez; Estanislado F. Sosa; Estanislado F. Sosa Jr. and Yvela R. Sosa; Estate of Adolfo N. Hinojos, Deceased; Estate of Albert Frederic Boeglin; Estate of Alberta Allen, Deceased; Estate of Alfred Leos, Deceased; Estate of Alma L. Fitzgerald, Deceased; Estate of Alveta Alvarez, deceased; Estate of Amado M. Juarez, Deceased; Estate of Anastacio Salcido, Deceased; Estate of Ann B. Lee Davis, Deceased; Estate of Ann Lee Bond Blair Davis Womack, Deceased; Estate of Annie Bell Rodgers, Deceased; Estate of Annie Mae Perry, Deceased; Estate of Armando N. Hinojos, Deceased; Estate of Armentha Jones, Deceased; Estate of Arnulfo Mitchell, Jr., Deceased; Estate of Arthur Grant, Deceased; Estate of Arturo S. Morales, Deceased; Estate of Asa Warner Foster, Jr., Deceased; Estate of Augustina Contreras, Deceased; Estate of Beatrice E. Roystro, Deceased; Estate of Beatrice Johnson, deceased; Estate of Bobby and Julia Flores, both deceased; Estate of Brooks Brinnistool, Jr., Deceased; Estate of Carolyn Jackson; Estate of Catarina O'Con, Deceased; Estate of Caterino Rivas and Eduarda Rivas; Estate of Cecelia Johnson, deceased; Estate of Cecil M. Truesdell, Deceased; Estate of Cecile J. Harris, Deceased; Estate of Cecilia Medrano Lara, Deceased; Estate of Charles R. Boeglin, Deceased; Estate of Cleotus Vargha, Deceased; Estate of Clinton Alexander Grant, Deceased; Estate of Clinton James Coleman, deceased; Estate of Columbus Lewis, Deceased; Estate of Connie Sue Hutton; Estate of Conrado Gutierrez, Deceased; Estate of Consuelo Talavera Calderon c/o Nieves T. Calderon, Jr.; Estate of Cruz Molinar, Dec'd; Estate of Juanita Molinar, Dec'd; Estate of David Fierro, Deceased; Estate of David Leos, Deceased; Estate of Debbie Truesdell, Baker, Deceased; Estate of Dion Ross Kasakoff, Deceased; Estate of Dolores Villalpando and Francisca Villalpando, Deceased; Estate of Dorothy Camille Lorentzen, Deceased; Estate of Douglas Holman; Estate of E.M. Smith and Barbara M. Smith; Estate of Eddie Bell Winter, deceased; Daughter: Neva Nell Crockett; Estate of Edna Pruett, Deceased; Estate of Elia C. Salcido; Estate of Eliza Hensley Munoz; Estate of Elizabeth Jane Hannan Collier, Deceased; Estate of Elizabeth Soto Samaniego; Estate of Elva N. Hensley, Deceased; Estate of Elvis Greenwood, Deceased; Estate of Elvis Lee Watkins, Deceased; Estate of Elwood G. Bergeman, Deceased; Estate of Emerson Lee Johnson, deceased; Estate of Ernest A. Rodriguez, Deceased; Estate of Lino M. Rodriguez, Dec); Estate of Eva Holman; Estate of Florencia Sandoval, Deceased; Estate of Floyd E. Hall, Deceased; Estate of Frances A. Smith, Deceased; Estate of Frank Burba, Deceased; Estate of Gertrude Smith Giddens, deceased; Estate of Guadalupe "Lupe" Martinez Gonzalez, deceased, c/o Paul Aaron Gonzalez; Estate of Harold Ellsworth Bradford, Sr. & Estate of Nellie Irene Moss Bradford; Estate of Harrison Hurd, Deceased; Estate of Harry A. Martin and wife, Claude Martin, Deceased; Estate of Horacio Salcido, Deceased; Estate of Howard Beals, Deceased; Estate of Hyland Jones, deceased; Estate of Ida Belle Mason; Estate of J. D. Rogers and Opal Joyce Rogers, Deceased; Estate of J.C. Johnson, deceased; Estate of J.C. Kimbrough, Deceased; Estate of Jaime "Jamie" Castillo, Deceased; Estate of Janet Wilson, Deceased; Estate of Janie Rainey; Estate of Jesus O. Gutierrez, Deceased; Estate of Jesus Ramirez, Deceased; Estate of Jimmy Acosta, Deceased; Estate of Joe Briones, deceased; Estate of Joe N. Vasquez, Jr., Deceased; Estate of John Randall Lockman, Deceased; Estate of Jose Contreras, Deceased; Estate of Jose Jesus Viera, Deceased; Estate of Josefina Lujan, Deceased OR Unknown Trustee of the Josefine "Josie" Lujan Revocable Family Trust; Estate of Juan Acosta, Deceased; Estate of Juan C. Hensley, Deceased; Estate of Juana Flores, Deceased; Estate of Juanita R. Losoya, Deceased (Estate of Lino M. Rodriguez, Dec); Estate of Lee A. Cleveland; Estate of Leila Bell Giddens, Estate of Leo Greenwood, Deceased; Estate of Leona Elizabeth Kevill, Deceased; Estate of Lila D. Nichols Dotson, Deceased; Estate of Lilly Buendia, Deceased; Estate of Linda Patricia Payares; Estate of Linda Valermela Franco, Deceased; Estate of Lita Maria Leos, Deceased; Estate of Lonnie D. Jordan, Estate of Lorena K. Granger; Estate of Lucille Robertson, deceased aka Lucille W. Robertson, deceased; Estate of Lynn Collins, Deceased; Estate of Manuel H. Estrada, Deceased; Estate of Manuel J. Flores, Deceased; Estate of Margaret Keeling Guengerich; Estate of Marguerite Bridges, Deceased; Estate of Marina Martinez, deceased; Estate of Marina Truesdell Schluter, Deceased; Estate of Mary Helen Tavares, Deceased; Estate of Mary M. Brito, Deceased; Estate of Matea Aldas, Deceased; Estate of Micaela Franco Segura, Deceased; Estate of Mike Munoz Martinez, Deceased; Estate of Minnie Raye Lewis Royster, Deceased of Paloma Permian AssetCo, LLC application for surface commingling (Pool & Lease Commingling), Paloma Permian AssetCo, LLC, 1100 Louisiana, Suite 5100, Houston, TX 77002, has filed an application with the New Mexico Oil Conservation Division seeking administrative approval to surface commingle oil and gas production according to the provisions of NMAC 19.15.12.10.C, from the Esperanza, Bone Spring and the Purple Sage, Wolfcamp Pools from the following leases and wells located in Sections 16, 17 and 18, T-22S, R-27E, Eddy County, New Mexico: Hollywood Star Fee 17 18 #701H (30-015-56235), Hollywood Star Fee 17 18 #702H (30-015-56216), Hollywood Star Fee 17 18 #703H (30-015-56239), Hollywood Star Fee 17 18 #704H (30-015-56241), Hollywood Star Fee 17 18 #801H (30-015-56261), Hollywood Star Fee 17 18 #802H (30-015-56263), Hollywood Star Fee 17 18 #803H (30-015-56264), Hollywood Star Fee 17 18 #804H (30-015-57251), Hollywood Star Fee 17 18 #805H (30-015-57252), Hollywood Star Fee 17 18 #806H (30-015-57249), Hollywood Star Fee 17 18 #807H (30-015-57250) to a central tank battery located on facility pad located in unit letter I, of Section 16, T-22S-R-27E, Eddy County, New Mexico. Any objections regarding this application must be submitted to the Divisions Santa Fe office, 1220 South St. Francis Drive, Santa Fe, New Mexico, 87505 in writing within 20 days of this publication. Any interested party with questions or comments may contact: Terri Statham, 832-544-6107, tstatham@palomaresources.com.

75330-Published in Carlsbad Current Argus Dec. 6, 2025.

Affidavit of Publication

No. 75340

State of New Mexico Publisher

County of Eddy:

Adrian Hedden

being duly sworn, says that he is the Publisher

of the Carlsbad Current Argus, a weekly newspaper of

general circulation, published in English at Carlsbad,

said county and state, and that the hereto attached

Legal Ad

was published in a regular and entire issue of the said

Carlsbad Current Argus, a weekly newspaper duly qualified

for that purpose within the meaning of Chapter 167 of

the 1937 Session Laws of the state of New Mexico for

1 Consecutive weeks/day on the same

day as follows:

First Publication December 6, 2025

Second Publication

Third Publication

Fourth Publication

Fifth Publication

Sixth Publication

Seventh Publication

Eighth Publication

Subscribed and sworn before me this

6th day of December 2025

LATISHA ROMINE
Notary Public, State of New Mexico
Commission No. 1076338
My Commission Expires
05-12-2027

Latisha Romine

Latisha Romine

Notary Public, Eddy County, New Mexico

Copy of Publication:

Application of Paloma Permian AssetCo, LLC for approval of surface commingling, Eddy County, New Mexico. Notice to all affected parties, as well as the heirs and devisees of: Estate of Narvel Ingram and Virginia Ingram, c/o Jon D Ingram; Estate of Nasario Dorado Martinez, Jr., deceased; Estate of Ouida Rivas, deceased; Estate of Pamela May Davis; Estate of Preston Tatum, deceased; Estate of Rafael B. Tavaréz and Julia R. Tavaréz, deceased; Estate of Rafael Gerardo Aguilera; Estate of Rafael P. Castillo; Estate of Ralph Balderrama, deceased; Estate of Ralph Calvani and Elsie M. Weldon, deceased; Estate of Ramon Gonzalez and Emma Gonzalez, deceased; Estate of Raymond A. Rodriguez, deceased; Estate of Lino M. Rodriguez, Dec; Estate of Rebecca Wright, deceased; Estate of Rev. William Clarence Miller, Jr. c/o Willie Reese Miller, surviving spouse; Estate of Richard Allen Snipes, deceased; Estate of Richard Arlen Miller, deceased; Estate of Richard Bruce Lugbill II, deceased; Estate of Richard Dale Lockman, deceased; Estate of Robert J. Boeglin, deceased; Estate of Robert Lee Mason; Estate of Roberta I. Conway, deceased; Estate of Ronald Lockman, deceased; Estate of Roosevelt Hudson, deceased; Estate of Rudy Fierro, deceased; Estate of Rufus R. Robertson, deceased; Estate of Ruth J. Oltz; Estate of Sabina F. Campos, deceased c/o Amelia Jaure, Personal Representative; Estate of Susan G. Escobedo, deceased; Estate of Thelma Hudson, deceased; Estate of Thomas "Tom" Moss and/or Ruth B. Huttmann, his wife; Helen D. Rodriguez; Helen G. Barrett; Helen Galindo; Helen H. Martinez; Helen T. Madrig; Henry R. Garcia and wife, Lydia Garcia; Henry T. Madrig; Herman Hurd; Hermenia Hernandez; Hilario Delgado and Aurora P. Sonora (IT); Hilario Delgado Sonora; Hilda Castillo Garcia; Hipolito R. Hernandez; Howard Beasly; Howard Lea Moore, Jr.; Howell Barclay Gibson; Ian Westfall c/o Heather Medley, Trustee; Ida Mae Tiner; Idolina B. Crittendon; Iglea Del Dios Vivo, Devor Gonzalez and Gloria G. Gonzalez, Trustee; Iglea Del Dios Vivo, Javier Gonzalez and Gloria G. Gonzalez, Trustee; Ignacio L. Lopez and Juana O. Lopez; Ignacio Lopez and Juana Lopez, as Joint Tenants; Ira Burns and Almira Burns; Irene Rodriguez; Isaac Isiah Oliver; Isabel Gonzalez, f/a Isabel Venegas; Isabel Hernandez; Isiah Robert Galindo; Ismael Vasquez; Israel M. Sanchez; Isaac Villareal; Ivan Neri; Ivan Neri, a single man; J Bar Cane, LLC; J. Edward Bennett; Jack Douglas Living Trust; Jack Taylor; Jack Taylor, Jr.; Jackie Justice; Jacquellien Kennison; Jaime Joe Negrete; James Aguirre; James B. Nesbit a/k/a Jimmie Boyd Nesbit; James Boeglin; James Brazal (Estate of Wilson Brzeczal, deceased); James Clinton Coleman; James F. Foster and Kris A. Foster, as Trustees of the James F. Foster and Kris A. Foster Revocable Living Trust; James Fischer; James J. Kocmar; James Oliver Woods; James Rodriguez; Jance Ralaye; Janet Lorine Beeman Janzen; Janette E. Hagstrum; Janice Ann Paxton; Janice Rodriguez (Estate of Lino M. Rodriguez, Dec); Janine Rodriguez; Jason A. Hernandez; Jason Johnson and wife, Judi Johnson; Jason M. Stearns; Jason M. Stearns, a single man; Jason Robert Humphrey; Jason Stearns; Jay R. Nunnally; JB & PDIII Partners, LLC; Jean C. Tabor, deceased; Jean Loving Clark Lathrop; Jeanette Mort Henke Revocable Living Trust, dated 12/8/2000, as amended; Martha L. (Lou) Owen, Sole Trustee of Paloma Permian AssetCo, LLC, application for surface commingling (Pool & Lease Commingling), Paloma Permian AssetCo, LLC, 1100 Louisiana, Suite 5100, Houston, TX 77002, has filed an application with the New Mexico Oil Conservation Division seeking administrative approval to surface commingle oil and gas production according to the provisions of NMAC 19.15.12.10.C, from the Esperanza; Bone Spring and the Purple Sage; Wolfcamp Pools from the following leases and wells located in Sections 16, 17 and 18, T-22S, R-27E Eddy County, New Mexico: Hollywood Star Fee 17 18 #701H (30-015-56235), Hollywood Star Fee 17 18 #702H (30-015-56216), Hollywood Star Fee 17 18 #703H (30-015-56239), Hollywood Star Fee 17 18 #704 (30-015-56241), Hollywood Star Fee 17 18 #801H (30-015-56261), Hollywood Star Fee 17 18 #802H (30-015-56263), Hollywood Star Fee 17 18 #803H (30-015-56264), Hollywood Star Fee 17 18 A #501H (30-015-57251), Hollywood Star Fee 17 18 B #502H (30-015-57252), Hollywood Star Fee 17 18 C #503H (30-015-57249), Hollywood Star Fee 17 18 D #504H (30-015-57250) to a central tank battery located on facility pad located in unit letter L of Section 16, T22S-R27E, Eddy County, New Mexico. Any objections regarding this application must be submitted to the Divisions Santa Fe office, 1220 South St. Francis Drive, Santa Fe, New Mexico, 87505 in writing within 20 days of this publication. Any interested party with questions or comments may contact Terri Stathem, 832-544-6107, tstatem@palomaresources.com.

75340-Published in Carlsbad Current Argus Dec. 6, 2025.

See More ▾

Tracking Number:

9407111898765439670294



Copy



Add to Informed Delivery

Remove ✕

Latest Update

Your item has been delivered to the original sender at 12:34 pm on January 28, 2026 in HOUSTON, TX 77002.

Get More Out of USPS Tracking:



USPS Tracking Plus®

See More ▾



Delivered

Delivered, To Original Sender

HOUSTON, TX 77002

January 28, 2026, 12:34 pm

[See All Tracking History](#)

[What Do USPS Tracking Statuses Mean?](#)

Remove ✕

Tracking Number:

9407111898765439670812



Copy



Add to Informed Delivery

Latest Update

This is a reminder to arrange for redelivery of your item or your item will be returned to sender.

Get More Out of USPS Tracking:



USPS Tracking Plus®

Delivery Attempt

Reminder to Schedule Redelivery of your item



January 17, 2026

Notice Left (No Authorized Recipient Available)

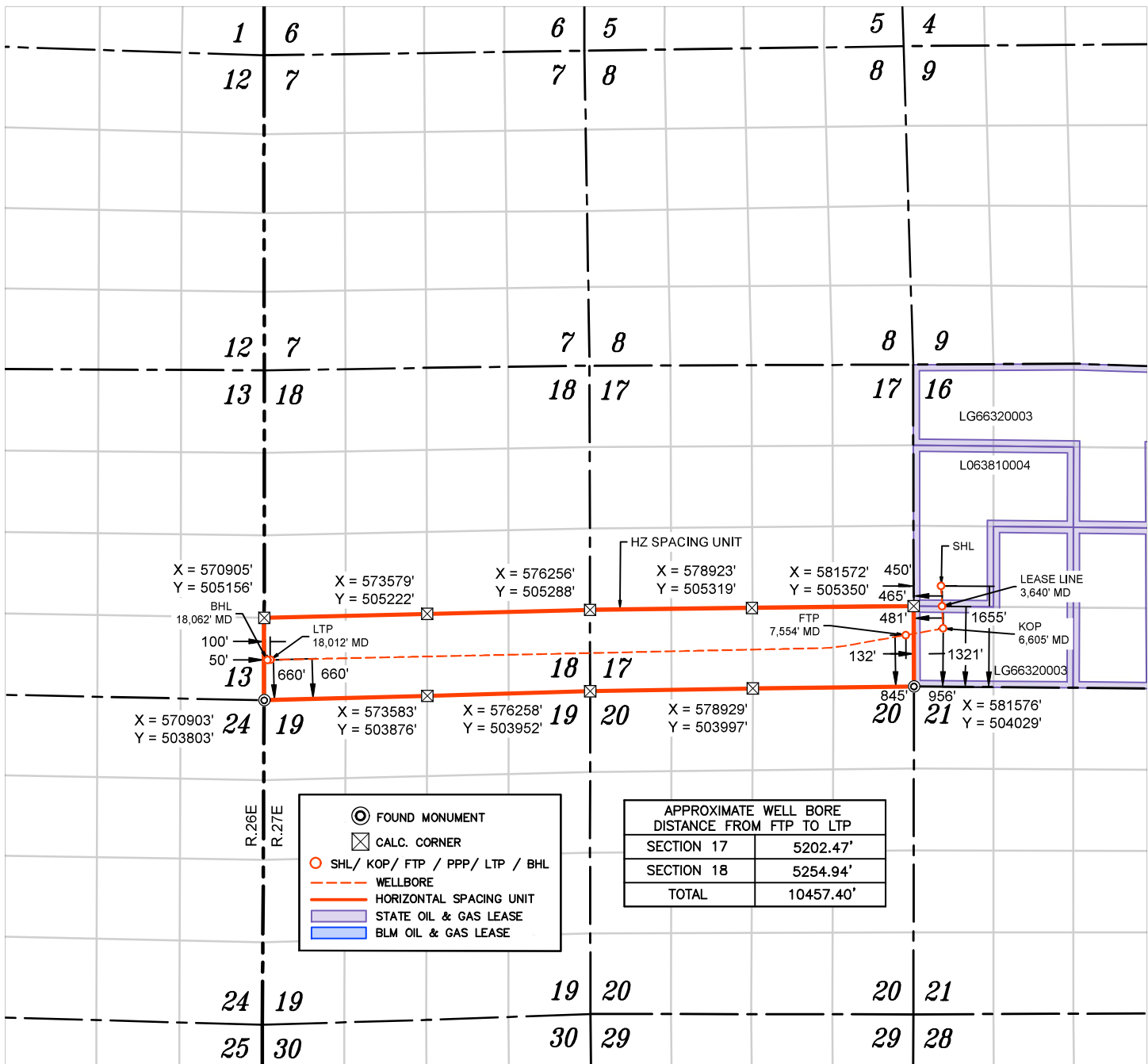
LAS VEGAS, NV 89117

January 12, 2026, 1:01 pm

[See All Tracking History](#)

C-102 Submit Electronically Via OCD Permitting	State of New Mexico Energy, Minerals & Natural Resources Department OIL CONSERVATION DIVISION		Revised July 9, 2024						
			Submittal Type:	<input checked="" type="checkbox"/> Initial Submittal					
				<input type="checkbox"/> Amended Report					
<input type="checkbox"/> As Drilled									
WELL LOCATION INFORMATION									
API Number 30-015-57251	Pool Code 97755	Pool Name ESPERANZA, BONESPRING							
Property Code 338164	Property Name HOLLYWOOD STAR FEE 17 18 A		Well Number #501H						
OGRID No. 332449	Operator Name PALOMA PERMIAN ASSETCO, LLC		Ground Level Elevation 3111'						
Surface Owner: <input type="checkbox"/> State <input checked="" type="checkbox"/> Fee <input type="checkbox"/> Tribal <input type="checkbox"/> Federal		Mineral Owner: <input type="checkbox"/> State <input checked="" type="checkbox"/> Fee <input type="checkbox"/> Tribal <input type="checkbox"/> Federal							
Surface Location									
UL L	Section 16	Township 22 S	Range 27 E	Lot 	Ft. from N/S 1655' FSL	Ft. from E/W 450' FWL	Latitude 32.390115°	Longitude -104.201530°	County EDDY
Bottom Hole Location									
UL 	Section 18	Township 22 S	Range 27 E	Lot LOT 4	Ft. from N/S 660' FSL	Ft. from E/W 50' FWL	Latitude 32.386805°	Longitude -104.237389°	County EDDY
Dedicated Acres 317.08	Infill or Defining Well INFILL	Defining Well API NA	Overlapping Spacing Unit (Y/N) N		Consolidation Code NA				
Order Numbers. R-23989			Well setbacks are under Common Ownership: <input checked="" type="checkbox"/> Yes <input type="checkbox"/> No						
Kick Off Point (KOP)									
UL M	Section 16	Township 22 S	Range 27 E	Lot 	Ft. from N/S 956' FSL	Ft. from E/W 481' FWL	Latitude 32.388193°	Longitude -104.201424°	County EDDY
First Take Point (FTP)									
UL P	Section 17	Township 22 S	Range 27 E	Lot 	Ft. from N/S 845' FSL	Ft. from E/W 132' FEL	Latitude 32.387898°	Longitude -104.203411°	County EDDY
Last Take Point (LTP)									
UL 	Section 18	Township 22 S	Range 27 E	Lot LOT 4	Ft. from N/S 660' FSL	Ft. from E/W 100' FWL	Latitude 32.386808°	Longitude -104.237227°	County EDDY
Unitized Area or Area of Uniform Interest NA		Spacing Unit Type <input checked="" type="checkbox"/> Horizontal <input type="checkbox"/> Vertical			Ground Floor Elevation: 3137'				
OPERATOR CERTIFICATIONS <i>I hereby certify that the information contained herein is true and complete to the best of my knowledge and belief, and, if the well is a vertical or directional well, that this organization either owns a working interest or unleased mineral interest in the land including the proposed bottom hole location or has a right to drill this well at this location pursuant to a contract with an owner of a working interest or unleased mineral interest, or to a voluntary pooling agreement or a compulsory pooling order heretofore entered by the division.</i> <i>If this well is a horizontal well, I further certify that this organization has received the consent of at least one lessee or owner of a working interest or unleased mineral interest in each tract (in the target pool or formation) in which any part of the well's completed interval will be located or obtained a compulsory pooling order from the division.</i> Brittney Brunner 9/9/2025					SURVEYOR CERTIFICATIONS <i>I hereby certify that the well location shown on this plat was plotted from field notes of actual surveys made by me or under my supervision, and that the same is true and correct to the best of my belief.</i>  5 Sept 2025 				
Signature Brittney Brunner					Signature and Seal of Professional Surveyor 21209 SEPTEMBER 4, 2025				
Printed Name bbrunner@palomaresources.com					Certificate Number		Date of Survey		
Email Address									

Note: No allowable will be assigned to this completion until all interests have been consolidated or a non-standard unit has been approved by the division.



WELL NAME: HOLLYWOOD STAR FEE 17-18 #501H
ELEVATION: 3111'

NOTES

- ALL COORDINATES, BEARINGS, AND DISTANCES CONTAINED HEREIN ARE GRID, BASED UPON THE NEW MEXICO STATE PLANE COORDINATES SYSTEM, NORTH AMERICAN DATUM 83, NEW MEXICO EAST (3001).
- THIS DOCUMENT IS BASED UPON AN ON THE GROUND SURVEY PERFORMED DURING SEPTEMBER, 2025. CERTIFICATION OF THIS DOCUMENT IS ONLY TO THE LOCATION OF THIS EASEMENT IN RELATION TO RECORDED MONUMENT OF DEEDS PROVIDED BY THE CLIENT.
- ELEVATIONS MSL, DERIVED FROM G.N.S.S. OBSERVATION AND DERIVED FROM SAID ON-THE-GROUND SURVEY.

NAD 83 (SHL) 1655' FSL & 450' FWL
LATITUDE = 32.390115°
LONGITUDE = -104.201530°
NAD 27 (SURFACE HOLE LOCATION)
LATITUDE = 32.389997°
LONGITUDE = -104.201028°
STATE PLANE NAD 83 (N.M. EAST)
N: 505680.21' E: 582021.18'
STATE PLANE NAD 27 (N.M. EAST)
N: 505620.57' E: 540839.69'

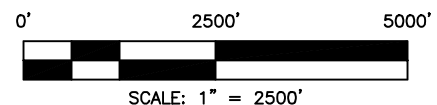
NAD 83 (LEASE LINE) 1321' FSL & 465' FWL
LATITUDE = 32.389196°
LONGITUDE = -104.201479°
NAD 27 (LEASE LINE)
LATITUDE = 32.389078°
LONGITUDE = -104.200977°
STATE PLANE NAD 83 (N.M. EAST)
N: 505345.99' E: 582037.10'
STATE PLANE NAD 27 (N.M. EAST)
N: 505286.36' E: 540855.60'



NAD 83 (KOP) 956' FSL & 481' FWL
LATITUDE = 32.388193°
LONGITUDE = -104.201424°
NAD 27 (KOP)
LATITUDE = 32.388075°
LONGITUDE = -104.200922°
STATE PLANE NAD 83 (N.M. EAST)
N: 504981.21' E: 582054.47'
STATE PLANE NAD 27 (N.M. EAST)
N: 504921.59' E: 540872.96'

NAD 83 (FTP) 845' FSL & 132' FEL
LATITUDE = 32.387898°
LONGITUDE = -104.203411°
NAD 27 (FTP)
LATITUDE = 32.387780°
LONGITUDE = -104.202909°
STATE PLANE NAD 83 (N.M. EAST)
N: 504873.09' E: 581441.27'
STATE PLANE NAD 27 (N.M. EAST)
N: 504813.48' E: 540259.77'

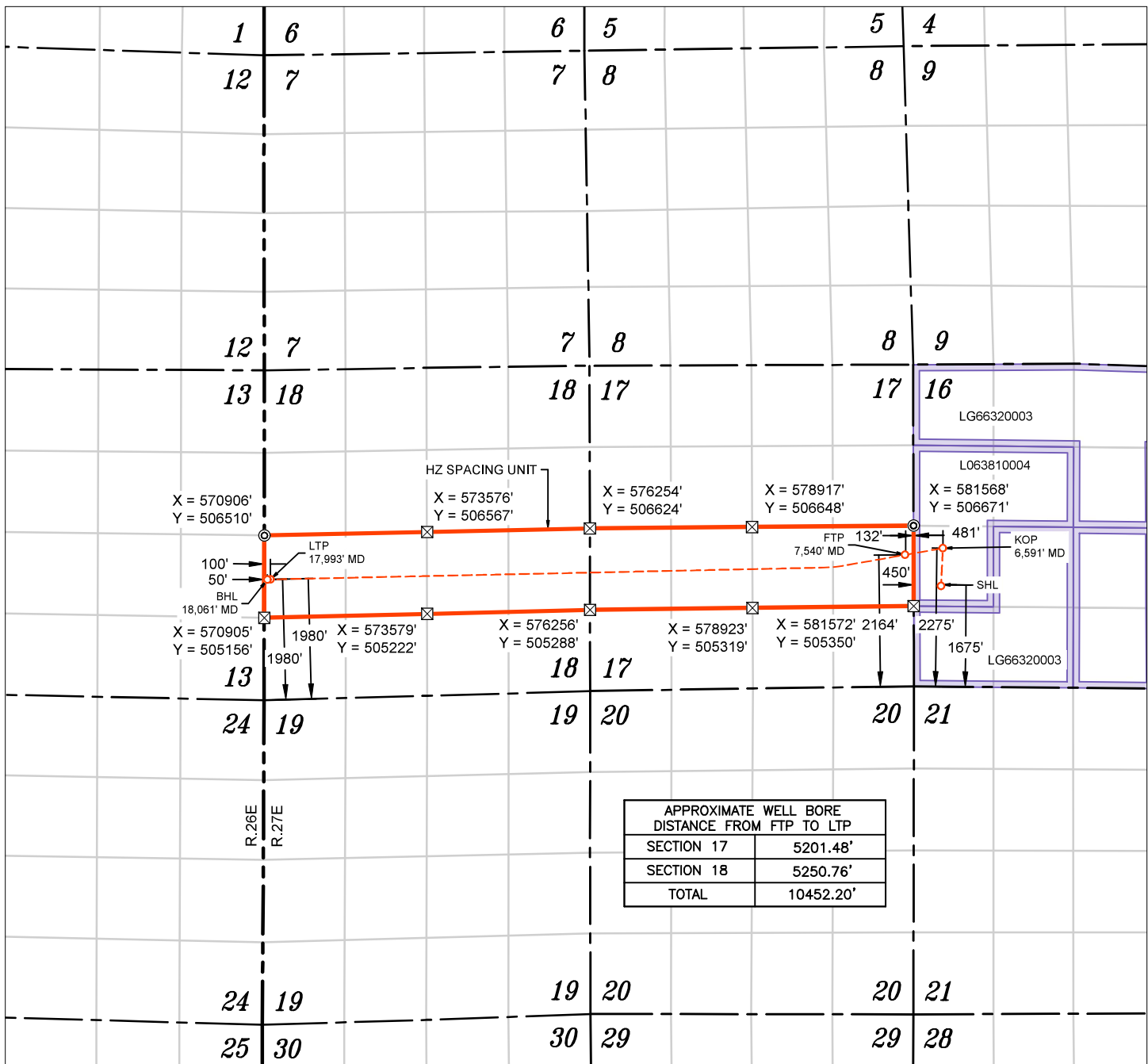
NAD 83 (LTP) 660' FSL & 100' FWL
LATITUDE = 32.386808°
LONGITUDE = -104.237227°
NAD 27 (LTP)
LATITUDE = 32.386690°
LONGITUDE = -104.236723°
STATE PLANE NAD 83 (N.M. EAST)
N: 504465.55' E: 571003.56'
STATE PLANE NAD 27 (N.M. EAST)
N: 504406.07' E: 529822.17'

NAD 83 (BHL) 660' FSL & 50' FWL
LATITUDE = 32.386805°
LONGITUDE = -104.237389°
NAD 27 (BHL)
LATITUDE = 32.386687°
LONGITUDE = -104.236885°
STATE PLANE NAD 83 (N.M. EAST)
N: 504464.47' E: 570953.57'
STATE PLANE NAD 27 (N.M. EAST)
N: 504404.99' E: 529772.18'



C-102 Submit Electronically Via OCD Permitting		State of New Mexico Energy, Minerals & Natural Resources Department OIL CONSERVATION DIVISION				Revised July 9, 2024			
		Submittal Type:		<input checked="" type="checkbox"/> Initial Submittal <input type="checkbox"/> Amended Report <input type="checkbox"/> As Drilled					
WELL LOCATION INFORMATION									
API Number 30-015-57252		Pool Code 97755		Pool Name ESPERANZA, BONESPRING					
Property Code 338163		Property Name HOLLYWOOD STAR FEE 17 18 B					Well Number #502H		
OGRID No. 332449		Operator Name PALOMA PERMIAN ASSETCO, LLC					Ground Level Elevation 3111'		
Surface Owner: <input type="checkbox"/> State <input checked="" type="checkbox"/> Fee <input type="checkbox"/> Tribal <input type="checkbox"/> Federal					Mineral Owner: <input type="checkbox"/> State <input checked="" type="checkbox"/> Fee <input type="checkbox"/> Tribal <input type="checkbox"/> Federal				
Surface Location									
UL L	Section 16	Township 22 S	Range 27 E	Lot	Ft. from N/S 1675' FSL	Ft. from E/W 450' FWL	Latitude 32.390170°	Longitude -104.201530°	County EDDY
Bottom Hole Location									
UL	Section 18	Township 22 S	Range 27 E	Lot LOT 3	Ft. from N/S 1980' FSL	Ft. from E/W 50' FWL	Latitude 32.390435°	Longitude -104.237379°	County EDDY
Dedicated Acres 317.00		Infill or Defining Well infill		Defining Well API NA		Overlapping Spacing Unit (Y/N) N		Consolidation Code NA	
Order Numbers. R-23989					Well setbacks are under Common Ownership: <input checked="" type="checkbox"/> Yes <input type="checkbox"/> No				
Kick Off Point (KOP)									
UL L	Section 16	Township 22 S	Range 27 E	Lot	Ft. from N/S 2275' FSL	Ft. from E/W 481' FWL	Latitude 32.391819°	Longitude -104.201432°	County EDDY
First Take Point (FTP)									
UL I	Section 17	Township 22 S	Range 27 E	Lot	Ft. from N/S 2164' FSL	Ft. from E/W 132' FEL	Latitude 32.391524°	Longitude -104.203417°	County EDDY
Last Take Point (LTP)									
UL	Section 18	Township 22 S	Range 27 E	Lot LOT 3	Ft. from N/S 1980' FSL	Ft. from E/W 100' FWL	Latitude 32.390438°	Longitude -104.237217°	County EDDY
Unitized Area or Area of Uniform Interest NA				Spacing Unit Type <input checked="" type="checkbox"/> Horizontal <input type="checkbox"/> Vertical			Ground Floor Elevation: 3137'		
OPERATOR CERTIFICATIONS <i>I hereby certify that the information contained herein is true and complete to the best of my knowledge and belief, and, if the well is a vertical or directional well, that this organization either owns a working interest or unleased mineral interest in the land including the proposed bottom hole location or has a right to drill this well at this location pursuant to a contract with an owner of a working interest or unleased mineral interest, or to a voluntary pooling agreement or a compulsory pooling order heretofore entered by the division.</i> <i>If this well is a horizontal well, I further certify that this organization has received the consent of at least one lessee or owner of a working interest or unleased mineral interest in each tract (in the target pool or formation) in which any part of the well's completed interval will be located or obtained a compulsory pooling order from the division.</i> Brittney Brunner 9/8/2025					SURVEYOR CERTIFICATIONS <i>I hereby certify that the well location shown on this plat was plotted from field notes of actual surveys made by me or under my supervision, and that the same is true and correct to the best of my belief.</i>  5 Sept 2025 				
Signature Brittney Brunner					Signature and Seal of Professional Surveyor 21209 SEPTEMBER 4, 2025				
Printed Name bbrunner@palomaresources.com					Certificate Number		Date of Survey		
Email Address									

Note: No allowable will be assigned to this completion until all interests have been consolidated or a non-standard unit has been approved by the division.



WELL NAME: HOLLYWOOD STAR FEE 17-18 #502H
ELEVATION: 3111'

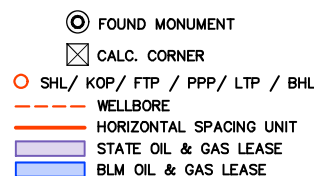
NAD 83 (SHL) 1675' FSL & 450' FWL
LATITUDE = 32.390170°
LONGITUDE = -104.201530°
NAD 27 (SURFACE HOLE LOCATION)
LATITUDE = 32.390052°
LONGITUDE = -104.201028°
STATE PLANE NAD 83 (N.M. EAST)
N: 505700.21' E: 582021.12'
STATE PLANE NAD 27 (N.M. EAST)
N: 505640.57' E: 540839.63'

NAD 83 (KOP) 2275' FSL & 481' FWL
LATITUDE = 32.391819°
LONGITUDE = -104.201432°
NAD 27 (KOP)
LATITUDE = 32.391701°
LONGITUDE = -104.200930°
STATE PLANE NAD 83 (N.M. EAST)
N: 506300.21' E: 582050.48'
STATE PLANE NAD 27 (N.M. EAST)
N: 506240.56' E: 540869.00'

NAD 83 (FTP) 2164' FSL & 132' FEL
LATITUDE = 32.391524°
LONGITUDE = -104.203417°
NAD 27 (FTP)
LATITUDE = 32.391406°
LONGITUDE = -104.202914°
STATE PLANE NAD 83 (N.M. EAST)
N: 506192.23' E: 581438.10'
STATE PLANE NAD 27 (N.M. EAST)
N: 506132.59' E: 540256.63'

NAD 83 (LTP) 1980' FSL & 100' FWL
LATITUDE = 32.390438°
LONGITUDE = -104.237217°
NAD 27 (LTP)
LATITUDE = 32.390320°
LONGITUDE = -104.236713°
STATE PLANE NAD 83 (N.M. EAST)
N: 505786.09' E: 571005.36'
STATE PLANE NAD 27 (N.M. EAST)
N: 505726.57' E: 529824.00'

NAD 83 (BHL) 1980' FSL & 50' FWL
LATITUDE = 32.390435°
LONGITUDE = -104.237379°
NAD 27 (BHL)
LATITUDE = 32.390317°
LONGITUDE = -104.236875°
STATE PLANE NAD 83 (N.M. EAST)
N: 505785.02' E: 570955.37'
STATE PLANE NAD 27 (N.M. EAST)
N: 505725.50' E: 529774.01'

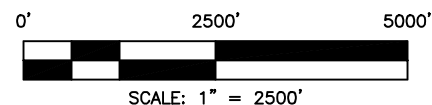



NOTES

1. ALL COORDINATES, BEARINGS, AND DISTANCES CONTAINED HEREIN ARE GRID, BASED UPON THE NEW MEXICO STATE PLANE COORDINATES SYSTEM, NORTH AMERICAN DATUM 83, NEW MEXICO EAST (3001).

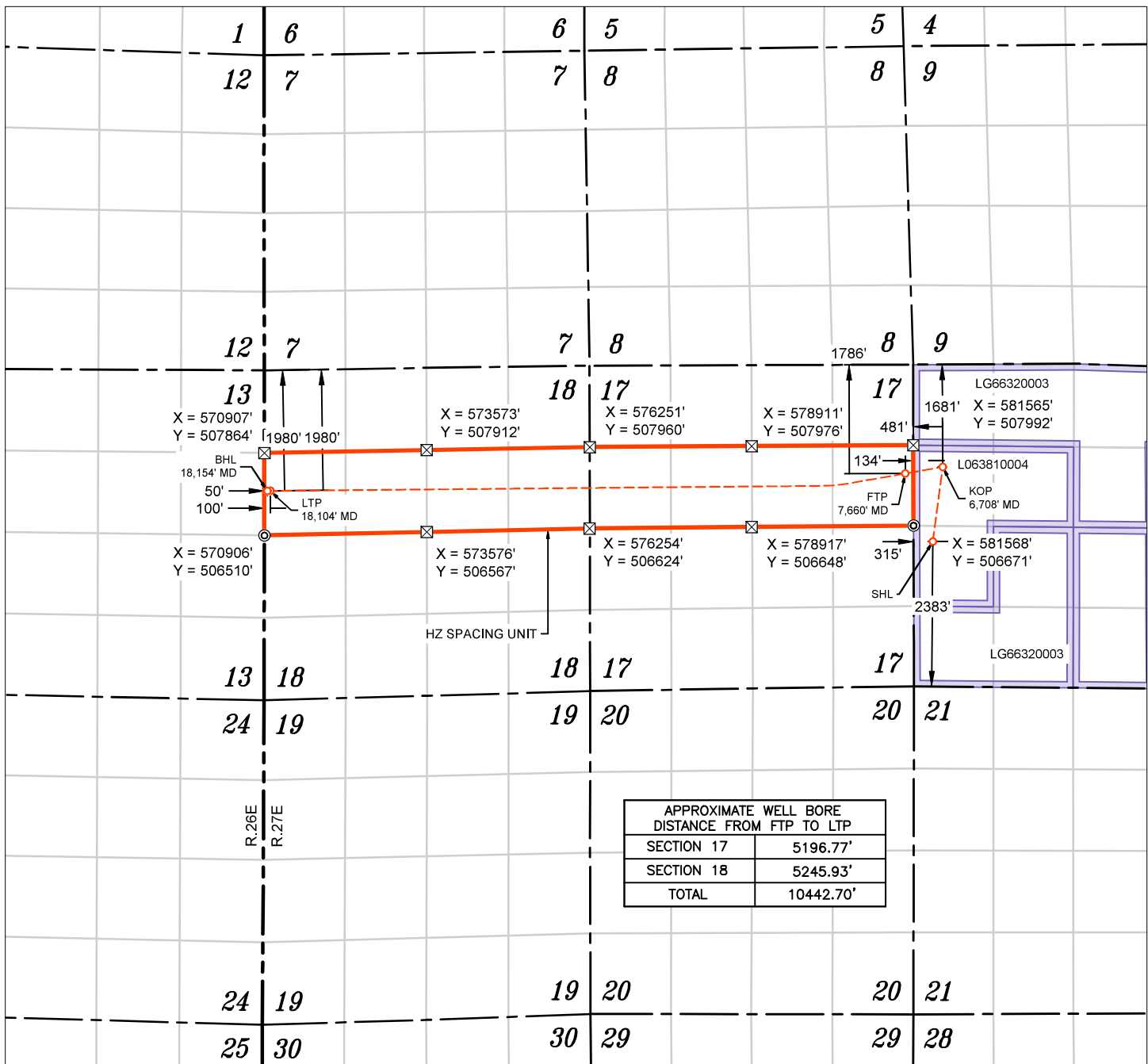
2. THIS DOCUMENT IS BASED UPON AN ON THE GROUND SURVEY PERFORMED DURING SEPTEMBER, 2025. CERTIFICATION OF THIS DOCUMENT IS ONLY TO THE LOCATION OF THIS EASEMENT IN RELATION TO RECORDED MONUMENT OF DEEDS PROVIDED BY THE CLIENT.

3. ELEVATIONS MSL, DERIVED FROM G.N.S.S. OBSERVATION AND DERIVED FROM SAID ON-THE-GROUND SURVEY.



C-102 Submit Electronically Via OCD Permitting	State of New Mexico Energy, Minerals & Natural Resources Department OIL CONSERVATION DIVISION		Revised July 9, 2024						
			Submittal Type:	<input checked="" type="checkbox"/> Initial Submittal					
				<input type="checkbox"/> Amended Report					
		<input type="checkbox"/> As Drilled							
WELL LOCATION INFORMATION									
API Number 30-015-57249	Pool Code 97755	Pool Name ESPERANZA, BONESPRING							
Property Code 338165	Property Name HOLLYWOOD STAR FEE 17 18 C		Well Number #503H						
OGRID No. 332449	Operator Name PALOMA PERMIAN ASSETCO, LLC		Ground Level Elevation 3110'						
Surface Owner: <input type="checkbox"/> State <input checked="" type="checkbox"/> Fee <input type="checkbox"/> Tribal <input type="checkbox"/> Federal		Mineral Owner: <input type="checkbox"/> State <input checked="" type="checkbox"/> Fee <input type="checkbox"/> Tribal <input type="checkbox"/> Federal							
Surface Location									
UL L	Section 16	Township 22 S	Range 27 E	Lot 	Ft. from N/S 2383' FSL	Ft. from E/W 315' FWL	Latitude 32.392121°	Longitude -104.201971°	County EDDY
Bottom Hole Location									
UL 	Section 18	Township 22 S	Range 27 E	Lot LOT 2	Ft. from N/S 1980' FNL	Ft. from E/W 50' FWL	Latitude 32.394432°	Longitude -104.237371°	County EDDY
Dedicated Acres 316.92	Infill or Defining Well infill	Defining Well API NA	Overlapping Spacing Unit (Y/N) N		Consolidation Code NA				
Order Numbers. R-23989		Well setbacks are under Common Ownership: <input checked="" type="checkbox"/> Yes <input type="checkbox"/> No							
Kick Off Point (KOP)									
UL E	Section 16	Township 22 S	Range 27 E	Lot 	Ft. from N/S 1681' FNL	Ft. from E/W 481' FWL	Latitude 32.395487°	Longitude -104.201438°	County EDDY
First Take Point (FTP)									
UL H	Section 17	Township 22 S	Range 27 E	Lot 	Ft. from N/S 1786' FNL	Ft. from E/W 134' FEL	Latitude 32.395192°	Longitude -104.203430°	County EDDY
Last Take Point (LTP)									
UL 	Section 18	Township 22 S	Range 27 E	Lot LOT 2	Ft. from N/S 1980' FNL	Ft. from E/W 100' FWL	Latitude 32.394433°	Longitude -104.237209°	County EDDY
Unitized Area or Area of Uniform Interest NA		Spacing Unit Type <input checked="" type="checkbox"/> Horizontal <input type="checkbox"/> Vertical			Ground Floor Elevation: 3136'				
OPERATOR CERTIFICATIONS <i>I hereby certify that the information contained herein is true and complete to the best of my knowledge and belief, and, if the well is a vertical or directional well, that this organization either owns a working interest or unleased mineral interest in the land including the proposed bottom hole location or has a right to drill this well at this location pursuant to a contract with an owner of a working interest or unleased mineral interest, or to a voluntary pooling agreement or a compulsory pooling order heretofore entered by the division.</i> <i>If this well is a horizontal well, I further certify that this organization has received the consent of at least one lessee or owner of a working interest or unleased mineral interest in each tract (in the target pool or formation) in which any part of the well's completed interval will be located or obtained a compulsory pooling order from the division.</i> Brittney Brunner 9/8/2025					SURVEYOR CERTIFICATIONS <i>I hereby certify that the well location shown on this plat was plotted from field notes of actual surveys made by me or under my supervision, and that the same is true and correct to the best of my belief.</i>  5 Sept 2025				
Signature Brittney Brunner		Date			Signature and Seal of Professional Surveyor 21209 SEPTEMBER 4, 2025				
Printed Name bbrunner@palomaresources.com		Email Address			Certificate Number		Date of Survey		

Note: No allowable will be assigned to this completion until all interests have been consolidated or a non-standard unit has been approved by the division.



WELL NAME: HOLLYWOOD STAR FEE 17-18 #503H
ELEVATION: 3110'

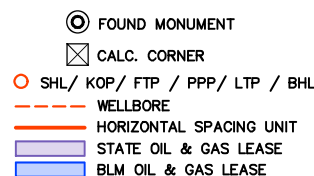
NAD 83 (SHL) 2383' FSL & 315' FWL
LATITUDE = 32.392121°
LONGITUDE = -104.201971°
NAD 27 (SURFACE HOLE LOCATION)
LATITUDE = 32.392003°
LONGITUDE = -104.201469°
STATE PLANE NAD 83 (N.M. EAST)
N: 506409.82' E: 581884.08'
STATE PLANE NAD 27 (N.M. EAST)
N: 506350.17' E: 540702.61'

NAD 83 (KOP) 1681' FNL & 481' FWL
LATITUDE = 32.395487°
LONGITUDE = -104.201438°
NAD 27 (KOP)
LATITUDE = 32.395369°
LONGITUDE = -104.200935°
STATE PLANE NAD 83 (N.M. EAST)
N: 507634.82' E: 582047.11'
STATE PLANE NAD 27 (N.M. EAST)
N: 507575.13' E: 540865.66'

NAD 83 (FTP) 1786' FNL & 134' FEL
LATITUDE = 32.395192°
LONGITUDE = -104.203430°
NAD 27 (FTP)
LATITUDE = 32.395074°
LONGITUDE = -104.202927°
STATE PLANE NAD 83 (N.M. EAST)
N: 507526.43' E: 581432.45'
STATE PLANE NAD 27 (N.M. EAST)
N: 507466.75' E: 540251.00'

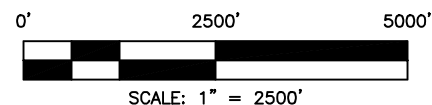
NAD 83 (LTP) 1980' FNL & 100' FWL
LATITUDE = 32.394433°
LONGITUDE = -104.237209°
NAD 27 (LTP)
LATITUDE = 32.394315°
LONGITUDE = -104.236705°
STATE PLANE NAD 83 (N.M. EAST)
N: 507239.58' E: 571006.71'
STATE PLANE NAD 27 (N.M. EAST)
N: 507180.02' E: 529825.37'



NAD 83 (BHL) 1980' FNL & 50' FWL
LATITUDE = 32.394432°
LONGITUDE = -104.237371°
NAD 27 (BHL)
LATITUDE = 32.394314°
LONGITUDE = -104.236867°
STATE PLANE NAD 83 (N.M. EAST)
N: 507239.13' E: 570956.71'
STATE PLANE NAD 27 (N.M. EAST)
N: 507179.57' E: 529775.37'



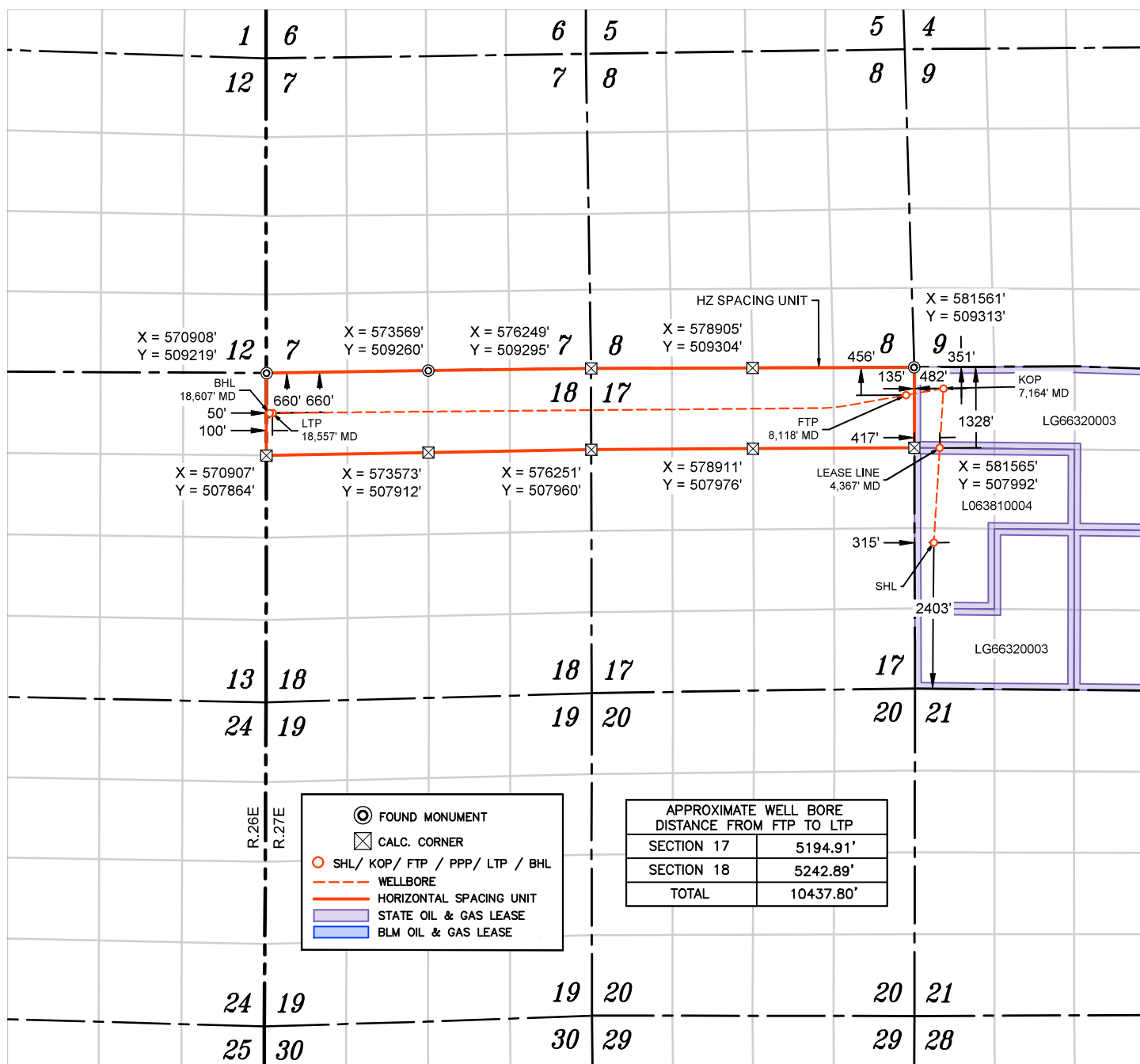
NOTES

- ALL COORDINATES, BEARINGS, AND DISTANCES CONTAINED HEREIN ARE GRID, BASED UPON THE NEW MEXICO STATE PLANE COORDINATES SYSTEM, NORTH AMERICAN DATUM 83, NEW MEXICO EAST (3001).
- THIS DOCUMENT IS BASED UPON AN ON THE GROUND SURVEY PERFORMED DURING SEPTEMBER, 2025. CERTIFICATION OF THIS DOCUMENT IS ONLY TO THE LOCATION OF THIS EASEMENT IN RELATION TO RECORDED MONUMENT OF DEEDS PROVIDED BY THE CLIENT.
- ELEVATIONS MSL, DERIVED FROM G.N.S.S. OBSERVATION AND DERIVED FROM SAID ON-THE-GROUND SURVEY.



C-102 Submit Electronically Via OCD Permitting	State of New Mexico Energy, Minerals & Natural Resources Department OIL CONSERVATION DIVISION		Revised July 9, 2024						
			Submittal Type:	<input checked="" type="checkbox"/> Initial Submittal					
				<input type="checkbox"/> Amended Report					
		<input type="checkbox"/> As Drilled							
WELL LOCATION INFORMATION									
API Number 30-015-57250		Pool Code 97755	Pool Name ESPERANZA, BONESPRING						
Property Code 338166		Property Name HOLLYWOOD STAR FEE 17-18 D		Well Number #504H					
OGRID No. 332449		Operator Name PALOMA PERMIAN ASSETCO, LLC		Ground Level Elevation 3110'					
Surface Owner: <input type="checkbox"/> State <input checked="" type="checkbox"/> Fee <input type="checkbox"/> Tribal <input type="checkbox"/> Federal			Mineral Owner: <input type="checkbox"/> State <input checked="" type="checkbox"/> Fee <input type="checkbox"/> Tribal <input type="checkbox"/> Federal						
Surface Location									
UL L	Section 16	Township 22 S	Range 27 E	Lot 	Ft. from N/S 2403' FSL	Ft. from E/W 315' FWL	Latitude 32.392176°	Longitude -104.201971°	County EDDY
Bottom Hole Location									
UL 	Section 18	Township 22 S	Range 27 E	Lot LOT 1	Ft. from N/S 660' FNL	Ft. from E/W 50' FWL	Latitude 32.398061°	Longitude -104.237365°	County EDDY
Dedicated Acres 316.84		Infill or Defining Well Infill		Defining Well API NA		Overlapping Spacing Unit (Y/N) N		Consolidation Code NA	
Order Numbers. R-23989						Well setbacks are under Common Ownership: <input checked="" type="checkbox"/> Yes <input type="checkbox"/> No			
Kick Off Point (KOP)									
UL D	Section 16	Township 22 S	Range 27 E	Lot 	Ft. from N/S 351' FNL	Ft. from E/W 482' FWL	Latitude 32.399143°	Longitude -104.201444°	County EDDY
First Take Point (FTP)									
UL A	Section 17	Township 22 S	Range 27 E	Lot 	Ft. from N/S 456' FNL	Ft. from E/W 135' FEL	Latitude 32.398847°	Longitude -104.203441°	County EDDY
Last Take Point (LTP)									
UL 	Section 18	Township 22 S	Range 27 E	Lot LOT 1	Ft. from N/S 660' FNL	Ft. from E/W 100' FWL	Latitude 32.398062°	Longitude -104.237203°	County EDDY
Unitized Area or Area of Uniform Interest NA		Spacing Unit Type <input checked="" type="checkbox"/> Horizontal <input type="checkbox"/> Vertical				Ground Floor Elevation: 3136'			
OPERATOR CERTIFICATIONS <i>I hereby certify that the information contained herein is true and complete to the best of my knowledge and belief, and, if the well is a vertical or directional well, that this organization either owns a working interest or unleased mineral interest in the land including the proposed bottom hole location or has a right to drill this well at this location pursuant to a contract with an owner of a working interest or unleased mineral interest, or to a voluntary pooling agreement or a compulsory pooling order heretofore entered by the division.</i> <i>If this well is a horizontal well, I further certify that this organization has received the consent of at least one lessee or owner of a working interest or unleased mineral interest in each tract (in the target pool or formation) in which any part of the well's completed interval will be located or obtained a compulsory pooling order from the division.</i> Brittney Brunner 9/8/2025					SURVEYOR CERTIFICATIONS <i>I hereby certify that the well location shown on this plat was plotted from field notes of actual surveys made by me or under my supervision, and that the same is true and correct to the best of my belief.</i>  5 Sept 2025 				
Signature Brittney Brunner					Signature and Seal of Professional Surveyor 21209 SEPTEMBER 4, 2025				
Printed Name bbrunner@palomaresources.com					Certificate Number		Date of Survey		
Email Address									

Note: No allowable will be assigned to this completion until all interests have been consolidated or a non-standard unit has been approved by the division.



WELL NAME: HOLLYWOOD STAR FEE 17-18 #504H
ELEVATION: 3110'

NAD 83 (SHL) 2403' FSL & 315' FWL	
LATITUDE = 32.392176°	
LONGITUDE = -104.201971°	
NAD 27 (SURFACE HOLE LOCATION)	
LATITUDE = 32.392058°	
LONGITUDE = -104.201469°	
STATE PLANE NAD 83 (N.M. EAST)	
N: 506429.82' E: 581884.02'	
STATE PLANE NAD 27 (N.M. EAST)	
N: 506370.17' E: 540702.55'	

NAD 83 (LEASE LINE) 1328' FNL & 417' FWL	
LATITUDE = 32.396457°	
LONGITUDE = -104.201647°	
NAD 27 (LEASE LINE)	
LATITUDE = 32.396339°	
LONGITUDE = -104.201144°	
STATE PLANE NAD 83 (N.M. EAST)	
N: 507987.49' E: 581982.08'	
STATE PLANE NAD 27 (N.M. EAST)	
N: 507927.79' E: 540800.64'	

NAD 83 (KOP) 351' FNL & 482' FWL	
LATITUDE = 32.399143°	
LONGITUDE = -104.201444°	
NAD 27 (KOP)	
LATITUDE = 32.399025°	
LONGITUDE = -104.200941°	
STATE PLANE NAD 83 (N.M. EAST)	
N: 508964.82' E: 582043.61'	
STATE PLANE NAD 27 (N.M. EAST)	
N: 508905.10' E: 540862.19'	

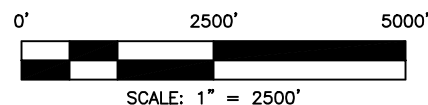
NAD 83 (FTP) 456' FNL & 135' FEL	
LATITUDE = 32.398847°	
LONGITUDE = -104.203441°	
NAD 27 (FTP)	
LATITUDE = 32.398729°	
LONGITUDE = -104.202938°	
STATE PLANE NAD 83 (N.M. EAST)	
N: 508856.12' E: 581427.20'	
STATE PLANE NAD 27 (N.M. EAST)	
N: 508796.41' E: 540245.78'	



NAD 83 (LTP) 660' FNL & 100' FWL	
LATITUDE = 32.398062°	
LONGITUDE = -104.237203°	
NAD 27 (LTP)	
LATITUDE = 32.397943°	
LONGITUDE = -104.236861°	
STATE PLANE NAD 83 (N.M. EAST)	
N: 508559.75' E: 571007.36'	
STATE PLANE NAD 27 (N.M. EAST)	
N: 508500.16' E: 529826.05'	

NAD 83 (BHL) 660' FNL & 50' FWL	
LATITUDE = 32.398061°	
LONGITUDE = -104.237365°	
NAD 27 (BHL)	
LATITUDE = 32.397943°	
LONGITUDE = -104.236861°	
STATE PLANE NAD 83 (N.M. EAST)	
N: 508559.30' E: 570957.36'	
STATE PLANE NAD 27 (N.M. EAST)	
N: 508499.71' E: 529776.05'	

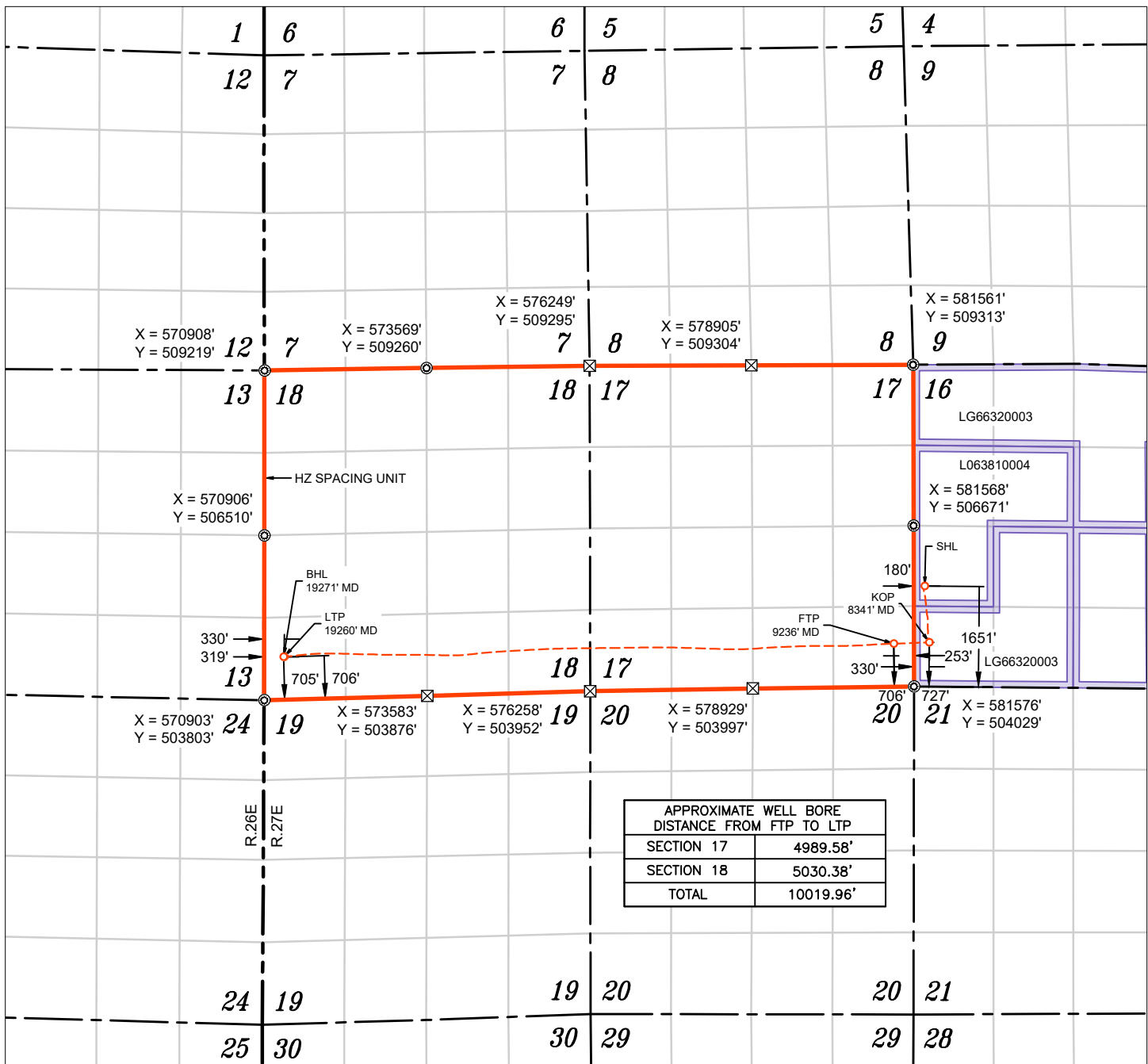
NOTES

- ALL COORDINATES, BEARINGS, AND DISTANCES CONTAINED HEREIN ARE GRID, BASED UPON THE NEW MEXICO STATE PLANE COORDINATES SYSTEM, NORTH AMERICAN DATUM 83, NEW MEXICO EAST (3001).
- THIS DOCUMENT IS BASED UPON AN ON THE GROUND SURVEY PERFORMED DURING SEPTEMBER, 2025. CERTIFICATION OF THIS DOCUMENT IS ONLY TO THE LOCATION OF THIS EASEMENT IN RELATION TO RECORDED MONUMENT OF DEEDS PROVIDED BY THE CLIENT.
- ELEVATIONS MSL, DERIVED FROM G.N.S.S. OBSERVATION AND DERIVED FROM SAID ON-THE-GROUND SURVEY.



C-102 Submit Electronically Via OCD Permitting	State of New Mexico Energy, Minerals & Natural Resources Department OIL CONSERVATION DIVISION		Revised July 9, 2024						
			Submittal Type:	<input type="checkbox"/> Initial Submittal					
				<input type="checkbox"/> Amended Report					
		<input checked="" type="checkbox"/> As Drilled							
WELL LOCATION INFORMATION									
API Number 30-015-56235		Pool Code 98220	Pool Name PURPLE SAGE WOLFCAMP (GAS)						
Property Code 337041		Property Name HOLLYWOOD STAR FEE 17-18	Well Number #701H						
OGRID No. 330859		Operator Name PALOMA PERMIAN ASSETCO, LLC	Ground Level Elevation 3113'						
Surface Owner: <input type="checkbox"/> State <input checked="" type="checkbox"/> Fee <input type="checkbox"/> Tribal <input type="checkbox"/> Federal			Mineral Owner: <input type="checkbox"/> State <input checked="" type="checkbox"/> Fee <input type="checkbox"/> Tribal <input type="checkbox"/> Federal						
Surface Location									
UL L	Section 16	Township 22 S	Range 27 E	Lot	Ft. from N/S 1651' FSL	Ft. from E/W 180' FWL	Latitude 32.390113°	Longitude -104.202404°	County EDDY
Bottom Hole Location									
UL	Section 18	Township 22 S	Range 27 E	Lot LOT 4	Ft. from N/S 705' FSL	Ft. from E/W 319' FWL	Latitude 32.386947°	Longitude -104.236517°	County EDDY
Dedicated Acres 1267.84		Infill or Defining Well	Defining Well API		Overlapping Spacing Unit (Y/N)		Consolidation Code		
Order Numbers.					Well setbacks are under Common Ownership: <input type="checkbox"/> Yes <input type="checkbox"/> No				
Kick Off Point (KOP)									
UL M	Section 16	Township 22 S	Range 27 E	Lot	Ft. from N/S 727' FSL	Ft. from E/W 253' FWL	Latitude 32.387569°	Longitude -104.202163°	County EDDY
First Take Point (FTP)									
UL P	Section 17	Township 22 S	Range 27 E	Lot	Ft. from N/S 706' FSL	Ft. from E/W 330' FEL	Latitude 32.387510°	Longitude -104.204052°	County EDDY
Last Take Point (LTP)									
UL	Section 18	Township 22 S	Range 27 E	Lot LOT 4	Ft. from N/S 706' FSL	Ft. from E/W 330' FWL	Latitude 32.386950°	Longitude -104.236482°	County EDDY
Unitized Area or Area of Uniform Interest		Spacing Unit Type <input type="checkbox"/> Horizontal <input type="checkbox"/> Vertical			Ground Floor Elevation: 3139'				
OPERATOR CERTIFICATIONS <i>I hereby certify that the information contained herein is true and complete to the best of my knowledge and belief, and, if the well is a vertical or directional well, that this organization either owns a working interest or unleased mineral interest in the land including the proposed bottom hole location or has a right to drill this well at this location pursuant to a contract with an owner of a working interest or unleased mineral interest, or to a voluntary pooling agreement or a compulsory pooling order heretofore entered by the division.</i> <i>If this well is a horizontal well, I further certify that this organization has received the consent of at least one lessee or owner of a working interest or unleased mineral interest in each tract (in the target pool or formation) in which any part of the well's completed interval will be located or obtained a compulsory pooling order from the division.</i>					SURVEYOR CERTIFICATIONS <i>I hereby certify that the well location shown on this plat was plotted from field notes of actual surveys made by me or under my supervision, and that the same is true and correct to the best of my belief.</i> <div style="text-align: right;">  24 June 2025</div>				
Signature		Date			Signature and Seal of Professional Surveyor				
					21209 JUNE 23, 2025				
Printed Name					Certificate Number		Date of Survey		
Email Address									

Note: No allowable will be assigned to this completion until all interests have been consolidated or a non-standard unit has been approved by the division.



WELL NAME: HOLLYWOOD STAR FEE 17-18 #701H
ELEVATION: 3113'

NAD 83 (SHL) 1651' FSL & 180' FWL
LATITUDE = 32.390113°
LONGITUDE = -104.202404°
NAD 27 (SURFACE HOLE LOCATION)
LATITUDE = 32.389995°
LONGITUDE = -104.201902°
STATE PLANE NAD 83 (N.M. EAST)
N: 505679.44' E: 581751.18'
STATE PLANE NAD 27 (N.M. EAST)
N: 505619.81' E: 540569.69'

NAD 83 (KOP) 727' FSL & 253' FWL
LATITUDE = 32.387569°
LONGITUDE = -104.202163°
NAD 27 (KOP)
LATITUDE = 32.387451°
LONGITUDE = -104.201661°
STATE PLANE NAD 83 (N.M. EAST)
N: 504753.87' E: 581826.73'
STATE PLANE NAD 27 (N.M. EAST)
N: 504694.26' E: 540645.22'

NAD 83 (FTP) 706' FSL & 330' FEL
LATITUDE = 32.387510°
LONGITUDE = -104.204052°
NAD 27 (FTP)
LATITUDE = 32.387392°
LONGITUDE = -104.203550°
STATE PLANE NAD 83 (N.M. EAST)
N: 504731.61' E: 581243.74'
STATE PLANE NAD 27 (N.M. EAST)
N: 504672.01' E: 540062.24'

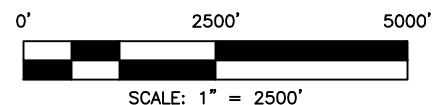
NAD 83 (LTP) 706' FSL & 330' FWL
LATITUDE = 32.386950°
LONGITUDE = -104.236482°
NAD 27 (LTP)
LATITUDE = 32.386832°
LONGITUDE = -104.235978°
STATE PLANE NAD 83 (N.M. EAST)
N: 504517.48' E: 571233.63'
STATE PLANE NAD 27 (N.M. EAST)
N: 504457.99' E: 530052.24'



NAD 83 (BHL) 705' FSL & 319' FWL
LATITUDE = 32.386947°
LONGITUDE = -104.236517°
NAD 27 (BHL)
LATITUDE = 32.386829°
LONGITUDE = -104.236013°
STATE PLANE NAD 83 (N.M. EAST)
N: 504516.27' E: 571222.70'
STATE PLANE NAD 27 (N.M. EAST)
N: 504456.78' E: 530041.31'

- FOUND MONUMENT
 CALC. CORNER
 WELLBORE
 HORIZONTAL SPACING UNIT
 STATE OIL & GAS LEASE
 BLM OIL & GAS LEASE

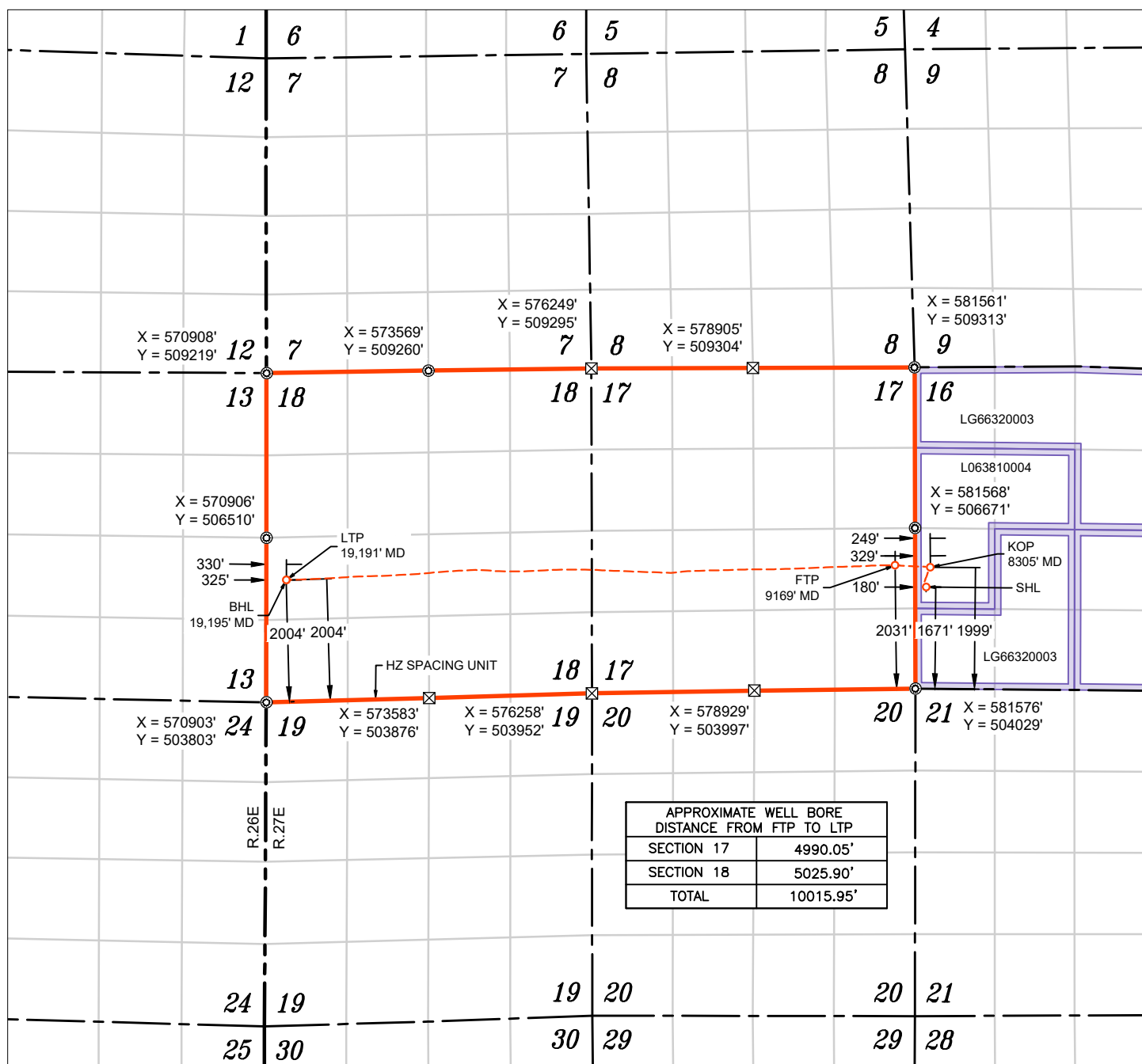
NOTES

- ALL COORDINATES, BEARINGS, AND DISTANCES CONTAINED HEREIN ARE GRID, BASED UPON THE NEW MEXICO STATE PLANE COORDINATES SYSTEM, NORTH AMERICAN DATUM 83, NEW MEXICO EAST (3001).
- THIS DOCUMENT IS BASED UPON AN ON THE GROUND SURVEY PERFORMED DURING JUNE, 2025. CERTIFICATION OF THIS DOCUMENT IS ONLY TO THE LOCATION OF THIS EASEMENT IN RELATION TO RECORDED MONUMENT OF DEEDS PROVIDED BY THE CLIENT.
- ELEVATIONS MSL, DERIVED FROM G.N.S.S. OBSERVATION AND DERIVED FROM SAID ON-THE-GROUND SURVEY.



C-102 Submit Electronically Via OCD Permitting	State of New Mexico Energy, Minerals & Natural Resources Department OIL CONSERVATION DIVISION		Revised July 9, 2024						
			Submittal Type:	<input type="checkbox"/> Initial Submittal					
				<input type="checkbox"/> Amended Report					
<input checked="" type="checkbox"/> As Drilled									
WELL LOCATION INFORMATION									
API Number 30-015-56216	Pool Code 98220	Pool Name PURPLE SAGE WOLFCAMP (GAS)							
Property Code 337041	Property Name HOLLYWOOD STAR FEE 17-18		Well Number #702H						
OGRID No. 332449	Operator Name PALOMA PERMIAN ASSETCO, LLC		Ground Level Elevation 3113'						
Surface Owner: <input type="checkbox"/> State <input checked="" type="checkbox"/> Fee <input type="checkbox"/> Tribal <input type="checkbox"/> Federal		Mineral Owner: <input type="checkbox"/> State <input checked="" type="checkbox"/> Fee <input type="checkbox"/> Tribal <input type="checkbox"/> Federal							
Surface Location									
UL L	Section 16	Township 22 S	Range 27 E	Lot	Ft. from N/S 1671' FSL	Ft. from E/W 180' FWL	Latitude 32.390168°	Longitude -104.202404°	County EDDY
Bottom Hole Location									
UL	Section 18	Township 22 S	Range 27 E	Lot LOT 3	Ft. from N/S 2004' FSL	Ft. from E/W 325' FWL	Latitude 32.390521°	Longitude -104.236487°	County EDDY
Dedicated Acres 1267.84		Infill or Defining Well		Defining Well API		Overlapping Spacing Unit (Y/N)		Consolidation Code	
Order Numbers.						Well setbacks are under Common Ownership: <input type="checkbox"/> Yes <input type="checkbox"/> No			
Kick Off Point (KOP)									
UL L	Section 16	Township 22 S	Range 27 E	Lot	Ft. from N/S 1999' FSL	Ft. from E/W 249' FWL	Latitude 32.391066°	Longitude -104.202182°	County EDDY
First Take Point (FTP)									
UL I	Section 17	Township 22 S	Range 27 E	Lot	Ft. from N/S 2031' FSL	Ft. from E/W 329' FEL	Latitude 32.391152°	Longitude -104.204056°	County EDDY
Last Take Point (LTP)									
UL	Section 18	Township 22 S	Range 27 E	Lot LOT 3	Ft. from N/S 2004' FSL	Ft. from E/W 330' FWL	Latitude 32.390522°	Longitude -104.236473°	County EDDY
Unitized Area or Area of Uniform Interest		Spacing Unit Type <input type="checkbox"/> Horizontal <input type="checkbox"/> Vertical			Ground Floor Elevation: 3139'				
OPERATOR CERTIFICATIONS <i>I hereby certify that the information contained herein is true and complete to the best of my knowledge and belief, and, if the well is a vertical or directional well, that this organization either owns a working interest or unleased mineral interest in the land including the proposed bottom hole location or has a right to drill this well at this location pursuant to a contract with an owner of a working interest or unleased mineral interest, or to a voluntary pooling agreement or a compulsory pooling order heretofore entered by the division.</i> <i>If this well is a horizontal well, I further certify that this organization has received the consent of at least one lessee or owner of a working interest or unleased mineral interest in each tract (in the target pool or formation) in which any part of the well's completed interval will be located or obtained a compulsory pooling order from the division.</i>					SURVEYOR CERTIFICATIONS <i>I hereby certify that the well location shown on this plat was plotted from field notes of actual surveys made by me or under my supervision, and that the same is true and correct to the best of my belief.</i>   29 July 2025				
Signature _____ Date _____					Signature and Seal of Professional Surveyor 21209 JULY 29, 2025				
Printed Name _____					Certificate Number _____		Date of Survey _____		
Email Address _____									

Note: No allowable will be assigned to this completion until all interests have been consolidated or a non-standard unit has been approved by the division.



WELL NAME: HOLLYWOOD STAR FEE 17-18 #702H
ELEVATION: 3113'

NAD 83 (SHL) 1671' FSL & 180' FWL
LATITUDE = 32.390168°
LONGITUDE = -104.202404°
NAD 27 (SURFACE HOLE LOCATION)
LATITUDE = 32.390049°
LONGITUDE = -104.201900°
STATE PLANE NAD 83 (N.M. EAST)
N: 505699.44' E: 581751.12'
STATE PLANE NAD 27 (N.M. EAST)
N: 505639.58' E: 540570.30'

NAD 83 (KOP) 1999' FSL & 249' FWL
LATITUDE = 32.391066°
LONGITUDE = -104.202182°
NAD 27 (KOP)
LATITUDE = 32.390947°
LONGITUDE = -104.201677°
STATE PLANE NAD 83 (N.M. EAST)
N: 506026.25' E: 581819.36'
STATE PLANE NAD 27 (N.M. EAST)
N: 505966.39' E: 540638.54'

NAD 83 (FTP) 2031' FSL & 329' FEL
LATITUDE = 32.391152°
LONGITUDE = -104.204056°
NAD 27 (FTP)
LATITUDE = 32.391033°
LONGITUDE = -104.203552°
STATE PLANE NAD 83 (N.M. EAST)
N: 506056.55' E: 581240.76'
STATE PLANE NAD 27 (N.M. EAST)
N: 505996.70' E: 540059.95'

NAD 83 (LTP) 2004' FSL & 330' FWL
LATITUDE = 32.390522°
LONGITUDE = -104.236473°
NAD 27 (LTP)
LATITUDE = 32.390403°
LONGITUDE = -104.235967°
STATE PLANE NAD 83 (N.M. EAST)
N: 505816.79' E: 571235.24'
STATE PLANE NAD 27 (N.M. EAST)
N: 505757.09' E: 530054.54'

NAD 83 (BHL) 2004' FSL & 325' FWL
LATITUDE = 32.390521°
LONGITUDE = -104.236487°
NAD 27 (BHL)
LATITUDE = 32.390403°
LONGITUDE = -104.235981°
STATE PLANE NAD 83 (N.M. EAST)
N: 505816.66' E: 571230.88'
STATE PLANE NAD 27 (N.M. EAST)
N: 505756.97' E: 530050.18'

 FOUND MONUMENT

 CALC. CORNER

○ SHL/ KOP/ FTP / PPP/ LTP / BHL

--- WELLBORE

 HORIZONTAL SPACING UNIT

☐ STATE OIL & GAS LEASE

BLM OIL & GAS LEASE

NOTES


1. ALL COORDINATES, BEARINGS, AND DISTANCES CONTAINED HEREIN ARE GRID, BASED UPON THE NEW MEXICO STATE PLANE COORDINATES SYSTEM, NORTH AMERICAN DATUM 83, NEW MEXICO EAST (3001).

2. THIS DOCUMENT IS BASED UPON AN ON THE GROUND SURVEY PERFORMED DURING JULY, 2025. CERTIFICATION OF THIS DOCUMENT IS ONLY TO THE LOCATION OF THIS EASEMENT IN RELATION TO RECORDED MONUMENT OF DEEDS PROVIDED BY THE CLIENT.

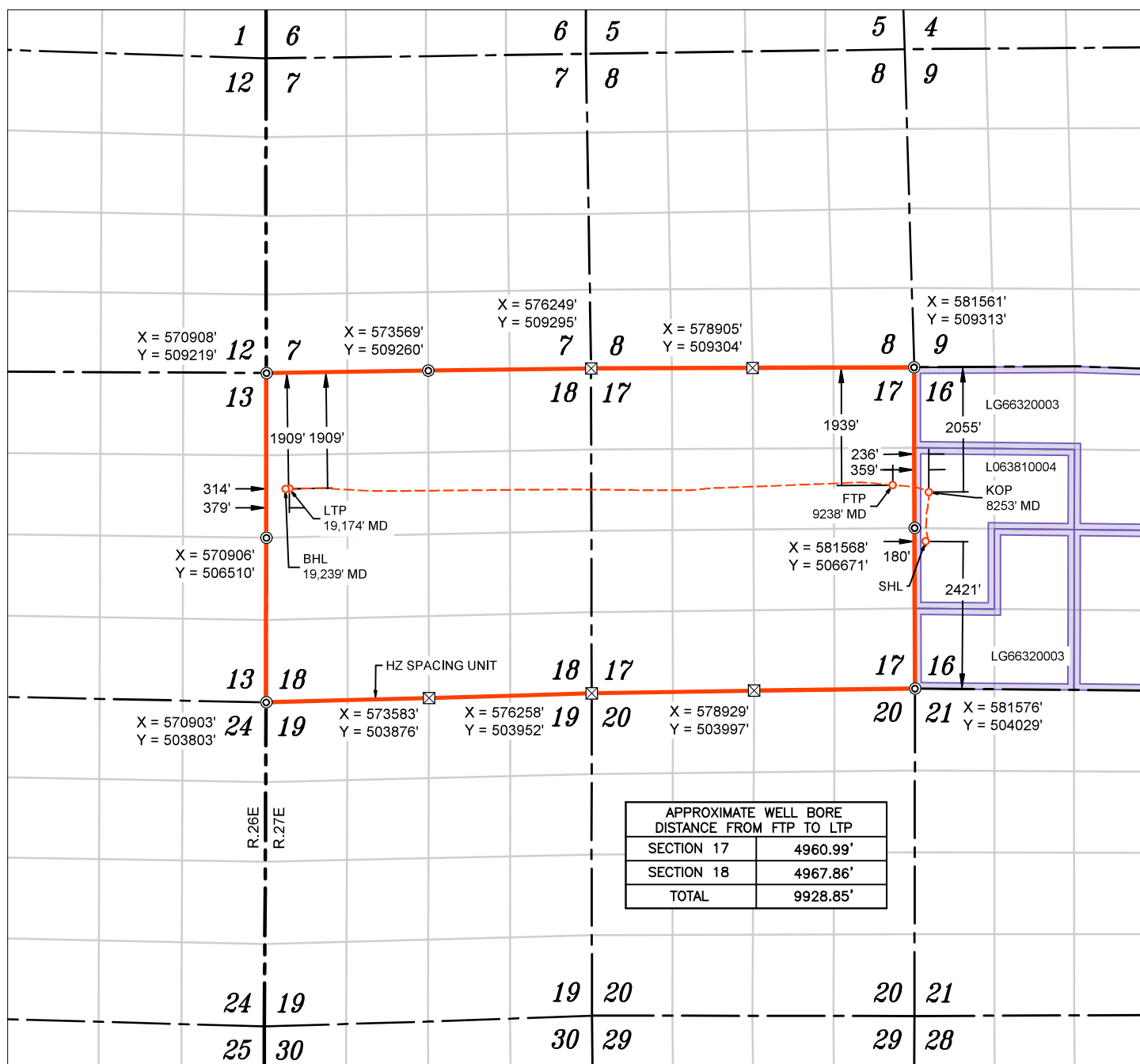
3. ELEVATIONS MSL, DERIVED FROM G.N.S.S. OBSERVATION AND DERIVED FROM SAID ON-THE-GROUND SURVEY.

0' 2500' 5000'

SCALE: 1" = 2500'

C-102 Submit Electronically Via OCD Permitting	State of New Mexico Energy, Minerals & Natural Resources Department OIL CONSERVATION DIVISION		Revised July 9, 2024						
			Submittal Type:	<input type="checkbox"/> Initial Submittal					
				<input type="checkbox"/> Amended Report					
		<input checked="" type="checkbox"/> As Drilled							
WELL LOCATION INFORMATION									
API Number 30-015-56239	Pool Code 98220	Pool Name PURPLE SAGE WOLFCAMP (GAS)							
Property Code 337041	Property Name HOLLYWOOD STAR FEE 17-18		Well Number #703H						
OGRID No. 330859	Operator Name PALOMA PERMIAN ASSETCO, LLC		Ground Level Elevation 3110'						
Surface Owner: <input type="checkbox"/> State <input checked="" type="checkbox"/> Fee <input type="checkbox"/> Tribal <input type="checkbox"/> Federal		Mineral Owner: <input type="checkbox"/> State <input checked="" type="checkbox"/> Fee <input type="checkbox"/> Tribal <input type="checkbox"/> Federal							
Surface Location									
UL L	Section 16	Township 22 S	Range 27 E	Lot 	Ft. from N/S 2421' FSL	Ft. from E/W 180' FWL	Latitude 32.392230°	Longitude -104.202408°	County EDDY
Bottom Hole Location									
UL 	Section 18	Township 22 S	Range 27 E	Lot LOT 2	Ft. from N/S 1909' FNL	Ft. from E/W 314' FWL	Latitude 32.394639°	Longitude -104.236514°	County EDDY
Dedicated Acres 1267.84		Infill or Defining Well infill	Defining Well API 30-015-56263		Overlapping Spacing Unit (Y/N) N		Consolidation Code C		
Order Numbers. R-23961					Well setbacks are under Common Ownership: <input checked="" type="checkbox"/> Yes <input type="checkbox"/> No				
Kick Off Point (KOP)									
UL E	Section 16	Township 22 S	Range 27 E	Lot 	Ft. from N/S 2055' FNL	Ft. from E/W 236' FWL	Latitude 32.394458°	Longitude -104.202232°	County EDDY
First Take Point (FTP)									
UL H	Section 17	Township 22 S	Range 27 E	Lot 	Ft. from N/S 1939' FNL	Ft. from E/W 359' FEL	Latitude 32.394771°	Longitude -104.204159°	County EDDY
Last Take Point (LTP)									
UL 	Section 18	Township 22 S	Range 27 E	Lot LOT 2	Ft. from N/S 1909' FNL	Ft. from E/W 379' FWL	Latitude 32.394641°	Longitude -104.236304°	County EDDY
Unitized Area or Area of Uniform Interest COM		Spacing Unit Type <input checked="" type="checkbox"/> Horizontal <input type="checkbox"/> Vertical			Ground Floor Elevation: 3136'				
OPERATOR CERTIFICATIONS <i>I hereby certify that the information contained herein is true and complete to the best of my knowledge and belief, and, if the well is a vertical or directional well, that this organization either owns a working interest or unleased mineral interest in the land including the proposed bottom hole location or has a right to drill this well at this location pursuant to a contract with an owner of a working interest or unleased mineral interest, or to a voluntary pooling agreement or a compulsory pooling order heretofore entered by the division.</i> <i>If this well is a horizontal well, I further certify that this organization has received the consent of at least one lessee or owner of a working interest or unleased mineral interest in each tract (in the target pool or formation) in which any part of the well's completed interval will be located or obtained a compulsory pooling order from the division.</i> Brittney Brunner 10/21/2025					SURVEYOR CERTIFICATIONS <i>I hereby certify that the well location shown on this plat was plotted from field notes of actual surveys made by me or under my supervision, and that the same is true and correct to the best of my belief.</i>  21 October 2025				
Signature Brittney Brunner		Date			Signature and Seal of Professional Surveyor 21209 OCTOBER 20, 2025				
Printed Name bbrunner@palomaresources.com		Email Address			Certificate Number		Date of Survey		

Note: No allowable will be assigned to this completion until all interests have been consolidated or a non-standard unit has been approved by the division.



WELL NAME: HOLLYWOOD STAR FEE 17-18 #703H
ELEVATION: 3110'

NAD 83 (SHL) 2421' FSL & 180' FWL
LATITUDE = 32.392230°
LONGITUDE = -104.202408°
NAD 27 (SURFACE HOLE LOCATION)
LATITUDE = 32.392112°
LONGITUDE = -104.201906°
STATE PLANE NAD 83 (N.M. EAST)
N: 506449.43' E: 581748.96'
STATE PLANE NAD 27 (N.M. EAST)
N: 506389.78' E: 540567.49'

NAD 83 (KOP) 2055' FNL & 236' FWL
LATITUDE = 32.394458°
LONGITUDE = -104.202232°
NAD 27 (KOP)
LATITUDE = 32.394340°
LONGITUDE = -104.201729°
STATE PLANE NAD 83 (N.M. EAST)
N: 507259.89' E: 581802.33'
STATE PLANE NAD 27 (N.M. EAST)
N: 507200.21' E: 540620.87'

NAD 83 (FTP) 1939' FNL & 359' FEL
LATITUDE = 32.394771°
LONGITUDE = -104.204159°
NAD 27 (FTP)
LATITUDE = 32.394653°
LONGITUDE = -104.203656°
STATE PLANE NAD 83 (N.M. EAST)
N: 507373.30' E: 581207.65'
STATE PLANE NAD 27 (N.M. EAST)
N: 507313.63' E: 540026.20'

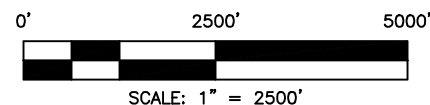
NAD 83 (LTP) 1909' FNL & 379' FWL
LATITUDE = 32.394641°
LONGITUDE = -104.236304°
NAD 27 (LTP)
LATITUDE = 32.394523°
LONGITUDE = -104.235800°
STATE PLANE NAD 83 (N.M. EAST)
N: 507315.46' E: 571285.95'
STATE PLANE NAD 27 (N.M. EAST)
N: 507255.90' E: 530104.61'


NAD 83 (BHL) 1909' FNL & 314' FWL
LATITUDE = 32.394639°
LONGITUDE = -104.236514°
NAD 27 (BHL)
LATITUDE = 32.394521°
LONGITUDE = -104.236010°
STATE PLANE NAD 83 (N.M. EAST)
N: 507314.68' E: 571220.95'
STATE PLANE NAD 27 (N.M. EAST)
N: 507255.12' E: 530039.61'

- ⊙ FOUND MONUMENT
 ⊠ CALC. CORNER
 ○ SHL/ KOP/ FTP / PPP/ LTP / BHL
 --- WELLBORE
 --- HORIZONTAL SPACING UNIT
 --- STATE OIL & GAS LEASE
 --- BLM OIL & GAS LEASE

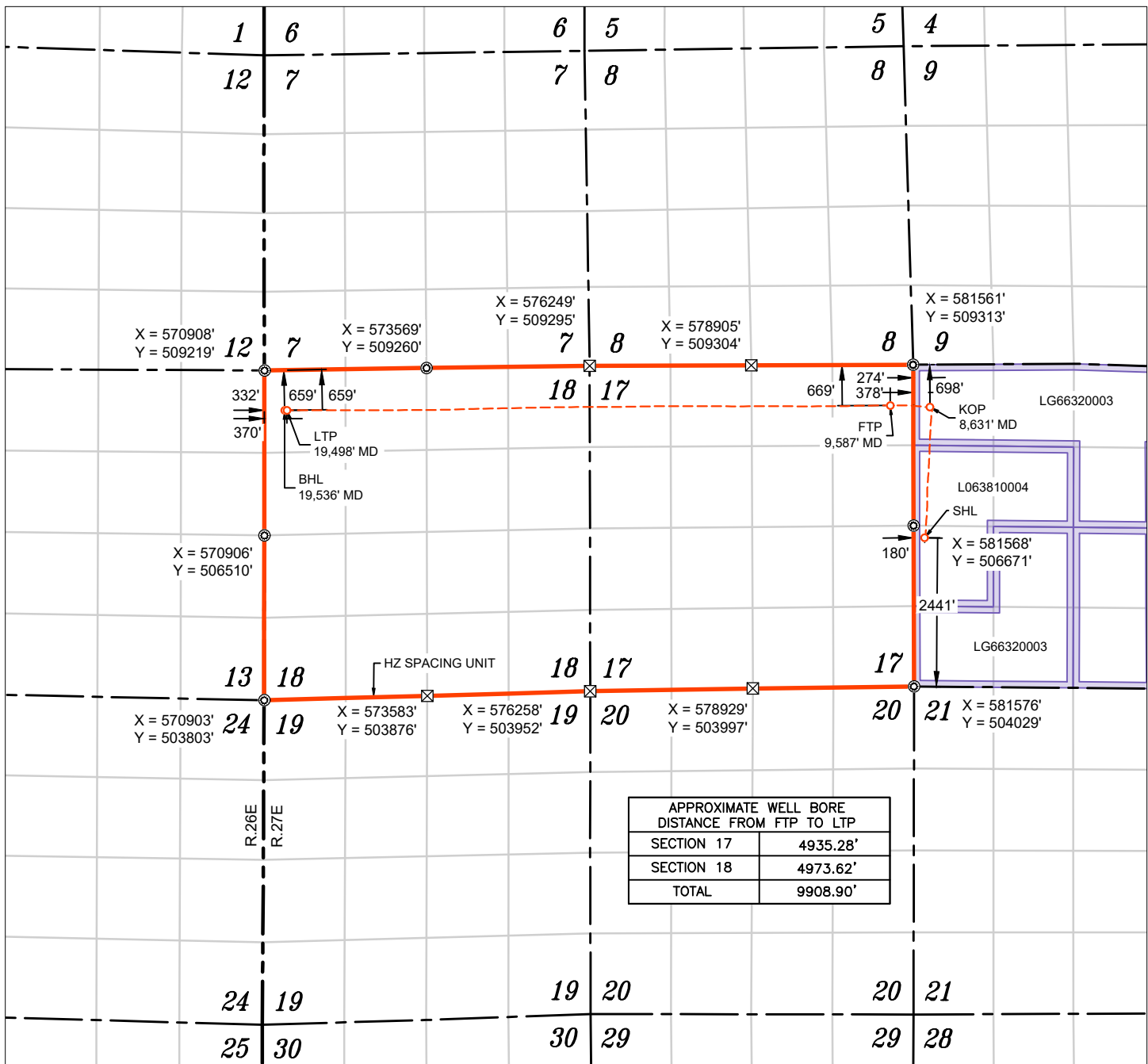
NOTES

- ALL COORDINATES, BEARINGS, AND DISTANCES CONTAINED HEREIN ARE GRID, BASED UPON THE NEW MEXICO STATE PLANE COORDINATES SYSTEM, NORTH AMERICAN DATUM 83, NEW MEXICO EAST (3001).
- THIS DOCUMENT IS BASED UPON AN ON THE GROUND SURVEY PERFORMED DURING OCTOBER, 2025. CERTIFICATION OF THIS DOCUMENT IS ONLY TO THE LOCATION OF THIS EASEMENT IN RELATION TO RECORDED MONUMENT OF DEEDS PROVIDED BY THE CLIENT.
- ELEVATIONS MSL, DERIVED FROM G.N.S.S. OBSERVATION AND DERIVED FROM SAID ON-THE-GROUND SURVEY.



C-102 Submit Electronically Via OCD Permitting	State of New Mexico Energy, Minerals & Natural Resources Department OIL CONSERVATION DIVISION		Revised July 9, 2024							
			Submittal Type:	<input type="checkbox"/> Initial Submittal						
				<input type="checkbox"/> Amended Report						
<input checked="" type="checkbox"/> As Drilled										
WELL LOCATION INFORMATION										
API Number 30-015-56241		Pool Code 98220		Pool Name PURPLE SAGE WOLFCAMP (GAS)						
Property Code 337041		Property Name HOLLYWOOD STAR FEE 17 18					Well Number #704H			
OGRID No. 330859		Operator Name PALOMA PERMIAN ASSETCO, LLC					Ground Level Elevation 3110'			
Surface Owner: <input type="checkbox"/> State <input checked="" type="checkbox"/> Fee <input type="checkbox"/> Tribal <input type="checkbox"/> Federal					Mineral Owner: <input type="checkbox"/> State <input checked="" type="checkbox"/> Fee <input type="checkbox"/> Tribal <input type="checkbox"/> Federal					
Surface Location										
UL L	Section 16	Township 22 S	Range 27 E	Lot	Ft. from N/S 2441' FSL	Ft. from E/W 180' FWL	Latitude 32.392285°	Longitude -104.202408°	County EDDY	
Bottom Hole Location										
UL	Section 18	Township 22 S	Range 27 E	Lot LOT 1	Ft. from N/S 659' FNL	Ft. from E/W 332' FWL	Latitude 32.398076°	Longitude -104.236452°	County EDDY	
Dedicated Acres 1267.84		Infill or Defining Well Infill		Defining Well API 30-015-56263		Overlapping Spacing Unit (Y/N) N		Consolidation Code C		
Order Numbers. R-23961					Well setbacks are under Common Ownership: <input type="checkbox"/> Yes <input type="checkbox"/> No					
Kick Off Point (KOP)										
UL D	Section 16	Township 22 S	Range 27 E	Lot	Ft. from N/S 698' FNL	Ft. from E/W 274' FWL	Latitude 32.398188°	Longitude -104.202114°	County EDDY	
First Take Point (FTP)										
UL A	Section 17	Township 22 S	Range 27 E	Lot	Ft. from N/S 669' FNL	Ft. from E/W 378' FEL	Latitude 32.398262°	Longitude -104.204227°	County EDDY	
Last Take Point (LTP)										
UL	Section 18	Township 22 S	Range 27 E	Lot LOT 1	Ft. from N/S 659' FNL	Ft. from E/W 370' FWL	Latitude 32.398075°	Longitude -104.236329°	County EDDY	
Unitized Area or Area of Uniform Interest Com				Spacing Unit Type <input checked="" type="checkbox"/> Horizontal <input type="checkbox"/> Vertical			Ground Floor Elevation: 3136'			
OPERATOR CERTIFICATIONS <i>I hereby certify that the information contained herein is true and complete to the best of my knowledge and belief, and, if the well is a vertical or directional well, that this organization either owns a working interest or unleased mineral interest in the land including the proposed bottom hole location or has a right to drill this well at this location pursuant to a contract with an owner of a working interest or unleased mineral interest, or to a voluntary pooling agreement or a compulsory pooling order heretofore entered by the division.</i> <i>If this well is a horizontal well, I further certify that this organization has received the consent of at least one lessee or owner of a working interest or unleased mineral interest in each tract (in the target pool or formation) in which any part of the well's completed interval will be located or obtained a compulsory pooling order from the division.</i> Brittney Brunner 11-4-2025					SURVEYOR CERTIFICATIONS <i>I hereby certify that the well location shown on this plat was plotted from field notes of actual surveys made by me or under my supervision, and that the same is true and correct to the best of my belief.</i>  21 October 2025					
Signature Brittney Brunner					Signature and Seal of Professional Surveyor 21209 OCTOBER 20, 2025					
Printed Name bbrunner@palomaresources.com					Certificate Number		Date of Survey			
Email Address										

Note: No allowable will be assigned to this completion until all interests have been consolidated or a non-standard unit has been approved by the division.



WELL NAME: HOLLYWOOD STAR FEE 17-18 #704H
ELEVATION: 3110'

NAD 83 (SHL) 2441' FSL & 180' FWL
LATITUDE = 32.392285°
LONGITUDE = -104.202408°
NAD 27 (SURFACE HOLE LOCATION)
LATITUDE = 32.392167°
LONGITUDE = -104.201906°
STATE PLANE NAD 83 (N.M. EAST)
N: 506469.43' E: 581748.90'
STATE PLANE NAD 27 (N.M. EAST)
N: 506409.78' E: 540567.43'

NAD 83 (KOP) 698' FNL & 274' FWL
LATITUDE = 32.398188°
LONGITUDE = -104.202114°
NAD 27 (KOP)
LATITUDE = 32.398070°
LONGITUDE = -104.201611°
STATE PLANE NAD 83 (N.M. EAST)
N: 508617.03' E: 581837.19'
STATE PLANE NAD 27 (N.M. EAST)
N: 508557.32' E: 540655.76'

NAD 83 (FTP) 669' FNL & 378' FEL
LATITUDE = 32.398262°
LONGITUDE = -104.204227°
NAD 27 (FTP)
LATITUDE = 32.398144°
LONGITUDE = -104.203724°
STATE PLANE NAD 83 (N.M. EAST)
N: 508643.05' E: 581185.06'
STATE PLANE NAD 27 (N.M. EAST)
N: 508583.34' E: 540003.64'

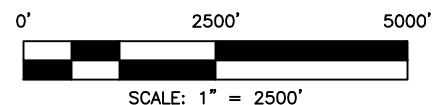
NAD 83 (LTP) 659' FNL & 370' FWL
LATITUDE = 32.398075°
LONGITUDE = -104.236329°
NAD 27 (LTP)
LATITUDE = 32.397957°
LONGITUDE = -104.235825°
STATE PLANE NAD 83 (N.M. EAST)
N: 508564.79' E: 571276.99'
STATE PLANE NAD 27 (N.M. EAST)
N: 508505.19' E: 530095.67'



NAD 83 (BHL) 659' FNL & 332' FWL
LATITUDE = 32.398076°
LONGITUDE = -104.236452°
NAD 27 (BHL)
LATITUDE = 32.397958°
LONGITUDE = -104.235948°
STATE PLANE NAD 83 (N.M. EAST)
N: 508564.85' E: 571239.00'
STATE PLANE NAD 27 (N.M. EAST)
N: 508505.25' E: 530057.69'

- FOUND MONUMENT
 CALC. CORNER
 WELLBORE
 HORIZONTAL SPACING UNIT
 STATE OIL & GAS LEASE
 BLM OIL & GAS LEASE


NOTES

- ALL COORDINATES, BEARINGS, AND DISTANCES CONTAINED HEREIN ARE GRID, BASED UPON THE NEW MEXICO STATE PLANE COORDINATES SYSTEM, NORTH AMERICAN DATUM 83, NEW MEXICO EAST (3001).
- THIS DOCUMENT IS BASED UPON AN ON THE GROUND SURVEY PERFORMED DURING OCTOBER, 2025. CERTIFICATION OF THIS DOCUMENT IS ONLY TO THE LOCATION OF THIS EASEMENT IN RELATION TO RECORDED MONUMENT OF DEEDS PROVIDED BY THE CLIENT.
- ELEVATIONS MSL, DERIVED FROM G.N.S.S. OBSERVATION AND DERIVED FROM SAID ON-THE-GROUND SURVEY.

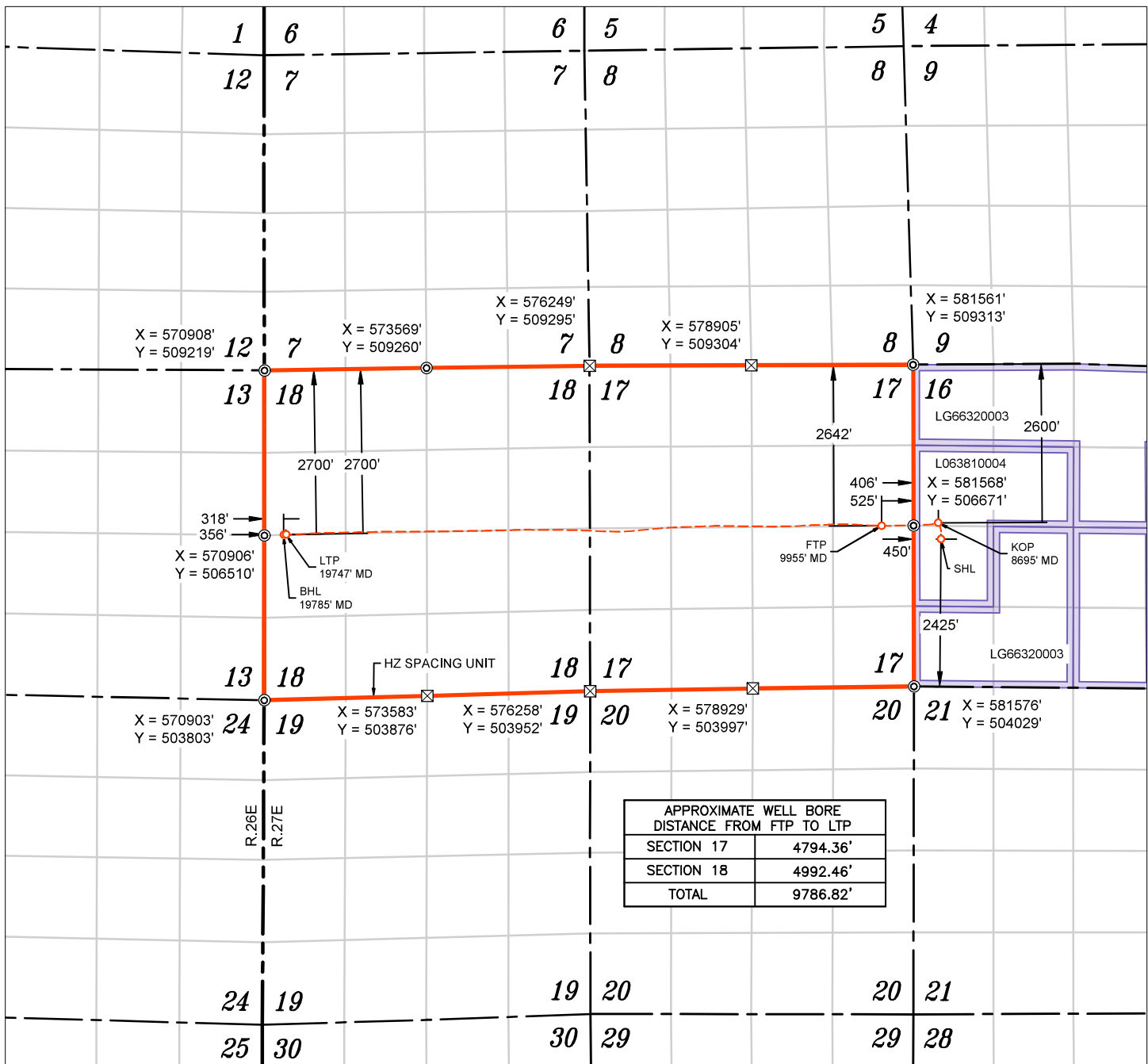


C-102 Submit Electronically Via OCD Permitting	State of New Mexico Energy, Minerals & Natural Resources Department OIL CONSERVATION DIVISION		Revised July 9, 2024						
			Submittal Type:	<input type="checkbox"/> Initial Submittal					
				<input type="checkbox"/> Amended Report					
		<input checked="" type="checkbox"/> As Drilled							
WELL LOCATION INFORMATION									
API Number 30-015-56261		Pool Code 98220	Pool Name PURPLE SAGE WOLFCAMP (GAS)						
Property Code 337041		Property Name HOLLYWOOD STAR FEE 17-18		Well Number #801H					
OGRID No. 330859		Operator Name PALOMA PERMIAN ASSETCO, LLC		Ground Level Elevation 3113'					
Surface Owner: <input type="checkbox"/> State <input checked="" type="checkbox"/> Fee <input type="checkbox"/> Tribal <input type="checkbox"/> Federal			Mineral Owner: <input type="checkbox"/> State <input checked="" type="checkbox"/> Fee <input type="checkbox"/> Tribal <input type="checkbox"/> Federal						
Surface Location									
UL L	Section 16	Township 22 S	Range 27 E	Lot	Ft. from N/S 1691' FSL	Ft. from E/W 180' FWL	Latitude 32.390223°	Longitude -104.202404°	County EDDY
Bottom Hole Location									
UL	Section 18	Township 22 S	Range 27 E	Lot LOT 3	Ft. from N/S 1377' FSL	Ft. from E/W 320' FWL	Latitude 32.388796°	Longitude -104.236509°	County EDDY
Dedicated Acres 1267.84		Infill or Defining Well		Defining Well API		Overlapping Spacing Unit (Y/N)		Consolidation Code	
Order Numbers.						Well setbacks are under Common Ownership: <input type="checkbox"/> Yes <input type="checkbox"/> No			
Kick Off Point (KOP)									
UL L	Section 16	Township 22 S	Range 27 E	Lot	Ft. from N/S 1374' FSL	Ft. from E/W 437' FWL	Latitude 32.389343°	Longitude -104.201572°	County EDDY
First Take Point (FTP)									
UL I	Section 17	Township 22 S	Range 27 E	Lot	Ft. from N/S 1388 FSL	Ft. from E/W 330' FEL	Latitude 32.389384°	Longitude -104.204056°	County EDDY
Last Take Point (LTP)									
UL	Section 18	Township 22 S	Range 27 E	Lot LOT 3	Ft. from N/S 1377' FSL	Ft. from E/W 330' FWL	Latitude 32.388797°	Longitude -104.236477°	County EDDY
Unitized Area or Area of Uniform Interest		Spacing Unit Type <input type="checkbox"/> Horizontal <input type="checkbox"/> Vertical			Ground Floor Elevation: 3139'				
OPERATOR CERTIFICATIONS <i>I hereby certify that the information contained herein is true and complete to the best of my knowledge and belief, and, if the well is a vertical or directional well, that this organization either owns a working interest or unleased mineral interest in the land including the proposed bottom hole location or has a right to drill this well at this location pursuant to a contract with an owner of a working interest or unleased mineral interest, or to a voluntary pooling agreement or a compulsory pooling order heretofore entered by the division.</i> <i>If this well is a horizontal well, I further certify that this organization has received the consent of at least one lessee or owner of a working interest or unleased mineral interest in each tract (in the target pool or formation) in which any part of the well's completed interval will be located or obtained a compulsory pooling order from the division.</i>					SURVEYOR CERTIFICATIONS <i>I hereby certify that the well location shown on this plat was plotted from field notes of actual surveys made by me or under my supervision, and that the same is true and correct to the best of my belief.</i>   29 July 2025				
Signature		Date			Signature and Seal of Professional Surveyor				
					21209 JULY 29, 2025				
Printed Name					Certificate Number		Date of Survey		
Email Address									

Note: No allowable will be assigned to this completion until all interests have been consolidated or a non-standard unit has been approved by the division.

C-102 Submit Electronically Via OCD Permitting		State of New Mexico Energy, Minerals & Natural Resources Department OIL CONSERVATION DIVISION				Revised July 9, 2024			
		Submittal Type:		<input type="checkbox"/> Initial Submittal <input type="checkbox"/> Amended Report <input checked="" type="checkbox"/> As Drilled					
WELL LOCATION INFORMATION									
API Number 30-015-56263		Pool Code 98220		Pool Name PURPLE SAGE WOLFCAMP (GAS)					
Property Code 337041		Property Name HOLLYWOOD STAR FEE 17-18					Well Number #802H		
OGRID No. 330859		Operator Name PALOMA PERMIAN ASSETCO, LLC					Ground Level Elevation 3110'		
Surface Owner: <input type="checkbox"/> State <input checked="" type="checkbox"/> Fee <input type="checkbox"/> Tribal <input type="checkbox"/> Federal				Mineral Owner: <input type="checkbox"/> State <input checked="" type="checkbox"/> Fee <input type="checkbox"/> Tribal <input type="checkbox"/> Federal					
Surface Location									
UL L	Section 16	Township 22 S	Range 27 E	Lot	Ft. from N/S 2425' FSL	Ft. from E/W 450' FWL	Latitude 32.392231°	Longitude -104.201534°	County EDDY
Bottom Hole Location									
UL	Section 18	Township 22 S	Range 27 E	Lot LOT 2	Ft. from N/S 2700' FNL	Ft. from E/W 318' FWL	Latitude 32.392463°	Longitude -104.236505°	County EDDY
Dedicated Acres 1267.84		Infill or Defining Well Defining		Defining Well API 30-015-56263		Overlapping Spacing Unit (Y/N) N		Consolidation Code C	
Order Numbers. R-23961				Well setbacks are under Common Ownership: <input checked="" type="checkbox"/> Yes <input type="checkbox"/> No					
Kick Off Point (KOP)									
UL E	Section 16	Township 22 S	Range 27 E	Lot	Ft. from N/S 2600' FNL	Ft. from E/W 406' FWL	Latitude 32.392960°	Longitude -104.201676°	County EDDY
First Take Point (FTP)									
UL H	Section 17	Township 22 S	Range 27 E	Lot	Ft. from N/S 2642' FNL	Ft. from E/W 525' FEL	Latitude 32.392836°	Longitude -104.204694°	County EDDY
Last Take Point (LTP)									
UL	Section 18	Township 22 S	Range 27 E	Lot LOT 2	Ft. from N/S 2700' FNL	Ft. from E/W 356' FWL	Latitude 32.392464°	Longitude -104.236382°	County EDDY
Unitized Area or Area of Uniform Interest Com				Spacing Unit Type <input checked="" type="checkbox"/> Horizontal <input type="checkbox"/> Vertical			Ground Floor Elevation: 3136'		
OPERATOR CERTIFICATIONS <i>I hereby certify that the information contained herein is true and complete to the best of my knowledge and belief, and, if the well is a vertical or directional well, that this organization either owns a working interest or unleased mineral interest in the land including the proposed bottom hole location or has a right to drill this well at this location pursuant to a contract with an owner of a working interest or unleased mineral interest, or to a voluntary pooling agreement or a compulsory pooling order heretofore entered by the division.</i> <i>If this well is a horizontal well, I further certify that this organization has received the consent of at least one lessee or owner of a working interest or unleased mineral interest in each tract (in the target pool or formation) in which any part of the well's completed interval will be located or obtained a compulsory pooling order from the division.</i> Brittney Brunner 10/21/82025					SURVEYOR CERTIFICATIONS <i>I hereby certify that the well location shown on this plat was plotted from field notes of actual surveys made by me or under my supervision, and that the same is true and correct to the best of my belief.</i> <div style="text-align: right;">  21 October 2025 </div>				
Signature Brittney Brunner					Signature and Seal of Professional Surveyor 21209 OCTOBER 21, 2025				
Printed Name bbrunner@palomaresources.com					Certificate Number		Date of Survey		
Email Address									

Note: No allowable will be assigned to this completion until all interests have been consolidated or a non-standard unit has been approved by the division.



WELL NAME: HOLLYWOOD STAR FEE 17-18 #802H
ELEVATION: 3110'

NAD 83 (SHL) 2425' FSL & 450' FWL
LATITUDE = 32.392231°
LONGITUDE = -104.201534°
NAD 27 (SURFACE HOLE LOCATION)
LATITUDE = 32.392113°
LONGITUDE = -104.201032°
STATE PLANE NAD 83 (N.M. EAST)
N: 506450.21' E: 582018.96'
STATE PLANE NAD 27 (N.M. EAST)
N: 506390.55' E: 540837.49'

NAD 83 (KOP) 2600' FNL & 406' FWL
LATITUDE = 32.392960°
LONGITUDE = -104.201676°
NAD 27 (KOP)
LATITUDE = 32.392842°
LONGITUDE = -104.201174°
STATE PLANE NAD 83 (N.M. EAST)
N: 506715.17' E: 581974.55'
STATE PLANE NAD 27 (N.M. EAST)
N: 506655.51' E: 540793.08'

NAD 83 (FTP) 2642' FNL & 525' FEL
LATITUDE = 32.392836°
LONGITUDE = -104.204694°
NAD 27 (FTP)
LATITUDE = 32.392718°
LONGITUDE = -104.204191°
STATE PLANE NAD 83 (N.M. EAST)
N: 506668.93' E: 581043.12'
STATE PLANE NAD 27 (N.M. EAST)
N: 506609.28' E: 539861.66'

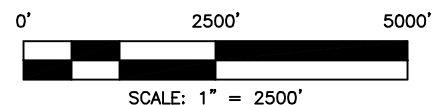
NAD 83 (LTP) 2700' FNL & 356' FWL
LATITUDE = 32.392464°
LONGITUDE = -104.236382°
NAD 27 (LTP)
LATITUDE = 32.392346°
LONGITUDE = -104.235878°
STATE PLANE NAD 83 (N.M. EAST)
N: 506523.44' E: 571262.54'
STATE PLANE NAD 27 (N.M. EAST)
N: 506463.90' E: 530081.19'


NAD 83 (BHL) 2700' FNL & 318' FWL
LATITUDE = 32.392463°
LONGITUDE = -104.236505°
NAD 27 (BHL)
LATITUDE = 32.392345°
LONGITUDE = -104.236001°
STATE PLANE NAD 83 (N.M. EAST)
N: 506522.82' E: 571224.61'
STATE PLANE NAD 27 (N.M. EAST)
N: 506463.28' E: 530043.26'

- FOUND MONUMENT
 CALC. CORNER
 SHL/ KOP/ FTP / PPP/ LTP / BHL
 WELLBORE
 HORIZONTAL SPACING UNIT
 STATE OIL & GAS LEASE
 BLM OIL & GAS LEASE

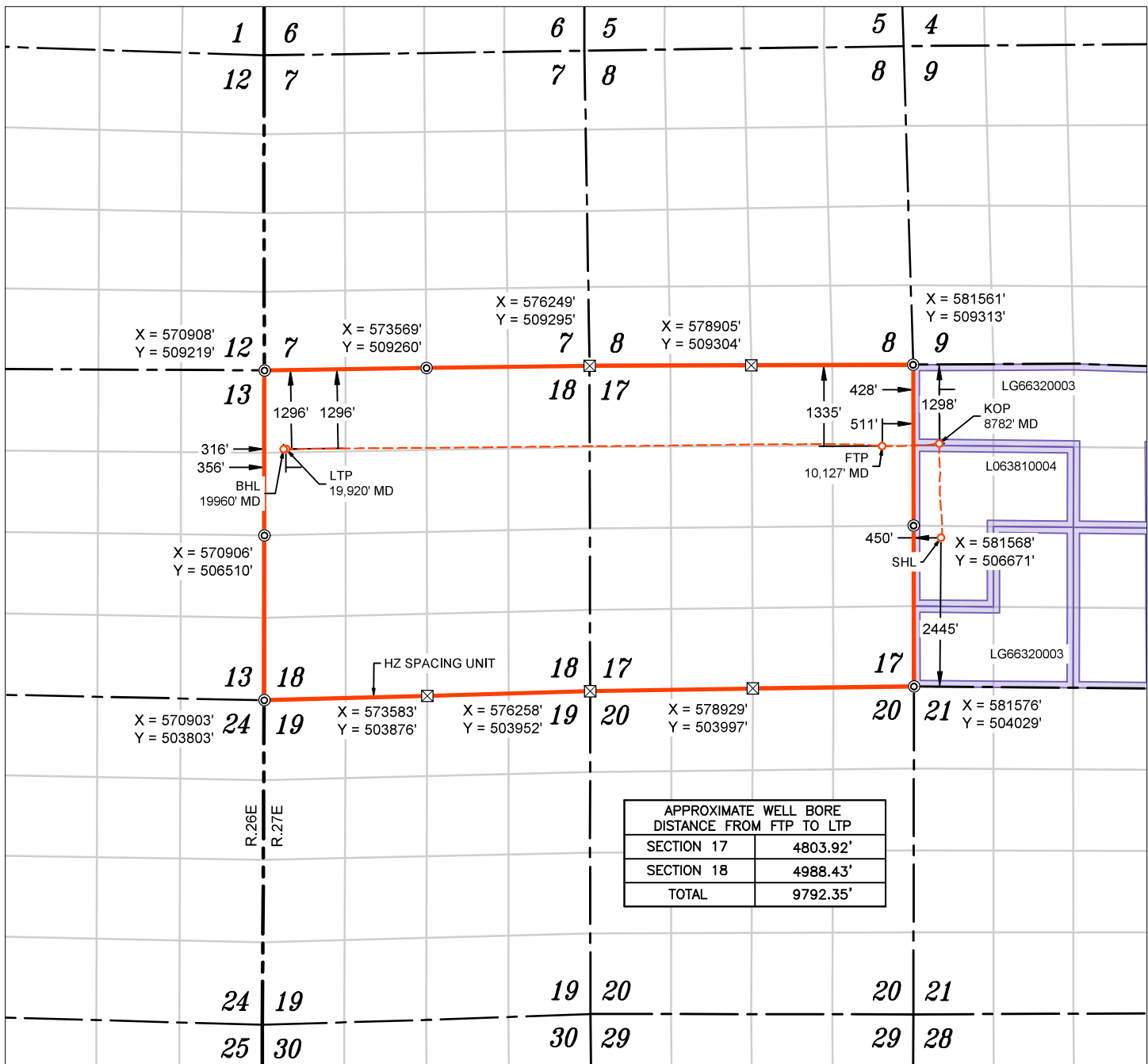
NOTES

- ALL COORDINATES, BEARINGS, AND DISTANCES CONTAINED HEREIN ARE GRID, BASED UPON THE NEW MEXICO STATE PLANE COORDINATES SYSTEM, NORTH AMERICAN DATUM 83, NEW MEXICO EAST (3001).
- THIS DOCUMENT IS BASED UPON AN ON THE GROUND SURVEY PERFORMED DURING OCTOBER, 2025. CERTIFICATION OF THIS DOCUMENT IS ONLY TO THE LOCATION OF THIS EASEMENT IN RELATION TO RECORDED MONUMENT OF DEEDS PROVIDED BY THE CLIENT.
- ELEVATIONS MSL, DERIVED FROM G.N.S.S. OBSERVATION AND DERIVED FROM SAID ON-THE-GROUND SURVEY.



C-102 Submit Electronically Via OCD Permitting	State of New Mexico Energy, Minerals & Natural Resources Department OIL CONSERVATION DIVISION		Revised July 9, 2024						
			Submittal Type:	<input type="checkbox"/> Initial Submittal					
				<input type="checkbox"/> Amended Report					
		<input checked="" type="checkbox"/> As Drilled							
WELL LOCATION INFORMATION									
API Number 30-015-56264	Pool Code 98220	Pool Name PURPLE SAGE WOLFCAMP (GAS)							
Property Code 337041	Property Name HOLLYWOOD STAR FEE 17-18		Well Number #803H						
OGRID No. 330859	Operator Name PALOMA PERMIAN ASSETCO, LLC		Ground Level Elevation 3110'						
Surface Owner: <input type="checkbox"/> State <input checked="" type="checkbox"/> Fee <input type="checkbox"/> Tribal <input type="checkbox"/> Federal		Mineral Owner: <input type="checkbox"/> State <input checked="" type="checkbox"/> Fee <input type="checkbox"/> Tribal <input type="checkbox"/> Federal							
Surface Location									
UL L	Section 16	Township 22 S	Range 27 E	Lot 	Ft. from N/S 2445' FSL	Ft. from E/W 450' FWL	Latitude 32.392286°	Longitude -104.201534°	County EDDY
Bottom Hole Location									
UL 	Section 18	Township 22 S	Range 27 E	Lot LOT 1	Ft. from N/S 1296' FNL	Ft. from E/W 316' FWL	Latitude 32.396323°	Longitude -104.236506°	County EDDY
Dedicated Acres 1267.84	Infill or Defining Well INFILL	Defining Well API 30-015-56263	Overlapping Spacing Unit (Y/N) N		Consolidation Code C				
Order Numbers. R-23961		Well setbacks are under Common Ownership: <input checked="" type="checkbox"/> Yes <input type="checkbox"/> No							
Kick Off Point (KOP)									
UL D	Section 16	Township 22 S	Range 27 E	Lot 	Ft. from N/S 1298' FNL	Ft. from E/W 428' FWL	Latitude 32.396541°	Longitude -104.201614°	County EDDY
First Take Point (FTP)									
UL H	Section 17	Township 22 S	Range 27 E	Lot 	Ft. from N/S 1335' FNL	Ft. from E/W 511' FEL	Latitude 32.396429°	Longitude -104.204654°	County EDDY
Last Take Point (LTP)									
UL 	Section 18	Township 22 S	Range 27 E	Lot LOT 1	Ft. from N/S 1296' FNL	Ft. from E/W 356' FWL	Latitude 32.396324°	Longitude -104.236376°	County EDDY
Unitized Area or Area of Uniform Interest COM		Spacing Unit Type <input checked="" type="checkbox"/> Horizontal <input type="checkbox"/> Vertical			Ground Floor Elevation: 3136'				
OPERATOR CERTIFICATIONS <i>I hereby certify that the information contained herein is true and complete to the best of my knowledge and belief, and, if the well is a vertical or directional well, that this organization either owns a working interest or unleased mineral interest in the land including the proposed bottom hole location or has a right to drill this well at this location pursuant to a contract with an owner of a working interest or unleased mineral interest, or to a voluntary pooling agreement or a compulsory pooling order heretofore entered by the division.</i> <i>If this well is a horizontal well, I further certify that this organization has received the consent of at least one lessee or owner of a working interest or unleased mineral interest in each tract (in the target pool or formation) in which any part of the well's completed interval will be located or obtained a compulsory pooling order from the division.</i> Brittney Brunner 10/21/2025					SURVEYOR CERTIFICATIONS <i>I hereby certify that the well location shown on this plat was plotted from field notes of actual surveys made by me or under my supervision, and that the same is true and correct to the best of my belief.</i>  21 October 2025				
Signature Brittney Brunner		Date 10/21/2025			Signature and Seal of Professional Surveyor 21209 OCTOBER 21, 2025				
Printed Name bbrunner@palomaresources.com		Email Address bbrunner@palomaresources.com			Certificate Number		Date of Survey		

Note: No allowable will be assigned to this completion until all interests have been consolidated or a non-standard unit has been approved by the division.



WELL NAME: HOLLYWOOD STAR FEE 17-18 #803H
ELEVATION: 3110'

NAD 83 (SHL) 2445' FSL & 450' FWL
LATITUDE = 32.392286°
LONGITUDE = -104.201534°
NAD 27 (SURFACE HOLE LOCATION)
LATITUDE = 32.392168°
LONGITUDE = -104.201032°
STATE PLANE NAD 83 (N.M. EAST)
N: 506470.21' E: 582018.90'
STATE PLANE NAD 27 (N.M. EAST)
N: 506410.55' E: 540837.43'

NAD 83 (KOP) 1298' FNL & 428' FWL
LATITUDE = 32.396541°
LONGITUDE = -104.201614°
NAD 27 (KOP)
LATITUDE = 32.396423°
LONGITUDE = -104.201111°
STATE PLANE NAD 83 (N.M. EAST)
N: 508017.87' E: 581992.19'
STATE PLANE NAD 27 (N.M. EAST)
N: 507958.17' E: 540810.75'

NAD 83 (FTP) 1335' FNL & 511' FEL
LATITUDE = 32.396429°
LONGITUDE = -104.204654°
NAD 27 (FTP)
LATITUDE = 32.396311°
LONGITUDE = -104.204151°
STATE PLANE NAD 83 (N.M. EAST)
N: 507976.09' E: 581053.98'
STATE PLANE NAD 27 (N.M. EAST)
N: 507916.40' E: 539872.55'

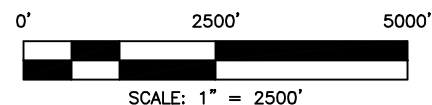
NAD 83 (LTP) 1296' FNL & 356' FWL
LATITUDE = 32.396324°
LONGITUDE = -104.236376°
NAD 27 (LTP)
LATITUDE = 32.396206°
LONGITUDE = -104.235872°
STATE PLANE NAD 83 (N.M. EAST)
N: 507927.64' E: 571263.00'
STATE PLANE NAD 27 (N.M. EAST)
N: 507868.06' E: 530081.67'

NAD 83 (BHL) 1296' FNL & 316' FWL
LATITUDE = 32.396323°
LONGITUDE = -104.236506°
NAD 27 (BHL)
LATITUDE = 32.396205°
LONGITUDE = -104.236002°
STATE PLANE NAD 83 (N.M. EAST)
N: 507927.37' E: 571223.00'
STATE PLANE NAD 27 (N.M. EAST)
N: 507867.79' E: 530041.67'

- (C) FOUND MONUMENT
 (X) CALC. CORNER
 ○ SHL/ KOP/ FTP / PPP/ LTP / BHL
 --- WELLBORE
 --- HORIZONTAL SPACING UNIT
 STATE OIL & GAS LEASE
 BLM OIL & GAS LEASE

NOTES

- ALL COORDINATES, BEARINGS, AND DISTANCES CONTAINED HEREIN ARE GRID, BASED UPON THE NEW MEXICO STATE PLANE COORDINATES SYSTEM, NORTH AMERICAN DATUM 83, NEW MEXICO EAST (3001).
- THIS DOCUMENT IS BASED UPON AN ON THE GROUND SURVEY PERFORMED DURING OCTOBER, 2025. CERTIFICATION OF THIS DOCUMENT IS ONLY TO THE LOCATION OF THIS EASEMENT IN RELATION TO RECORDED MONUMENT OF DEEDS PROVIDED BY THE CLIENT.
- ELEVATIONS MSL, DERIVED FROM G.N.S.S. OBSERVATION AND DERIVED FROM SAID ON-THE-GROUND SURVEY.



**STATE OF NEW MEXICO
ENERGY, MINERALS AND NATURAL RESOURCES DEPARTMENT
OIL CONSERVATION DIVISION**

**IN THE MATTER OF APPLICATION FOR
COMPULSORY POOLING SUBMITTED BY
AEP II OPERATING, LLC**

**CASE NO. 25166
ORDER NO. R-23961**

ORDER

The Director of the New Mexico Oil Conservation Division (“OCD”), having heard this matter through a Hearing Examiner on March 4, 2025, and after considering the testimony, evidence, and recommendation of the Hearing and Technical Examiners, issues the following Order.

FINDINGS OF FACT

1. AEP II Operating, LLC (“Applicant”) submitted an application to compulsory pool the uncommitted oil and gas interests within the spacing unit (“Unit”) described in Exhibit A on October 8, 2024, in Case No. 24944.
2. Applicant submitted an amended application (“Application”) to compulsory pool the uncommitted oil and gas interests within the Unit on January 14, 2025. The Application was amended to request that Paloma Permian AssetCo, LLC (“Paloma”) be designated as the operator of the Unit.
3. Case No. 24944 was dismissed under Order No. R-23668 issued on January 28, 2025.
4. Applicant will dedicate the well(s) described in Exhibit A (“Well(s)”) to the Unit.
5. Applicant proposes the supervision and risk charges for the Well(s) described in Exhibit A.
6. Applicant identified the owners of uncommitted interests in oil and gas minerals in the Unit and provided evidence that notice was given.
7. The Application was heard by the Hearing Examiner on the date specified above, during which Applicant presented evidence through affidavits in support of the Application.
8. Covenant Hercules, LLC, Christian Capstone, LLC, Crusader Royalties, LLC, Chief Capital II, LLC, and American Energy Resources, LLC (“AER”) filed motions to dismiss Case No. 25166. Each motion was denied during the hearing (TR pg. 19 and 39).

9. AER objected to the hearing proceeding by affidavit on January 29, 2025. AER did not present a case in chief or cross examine Applicant's witnesses. AER is the operator of record for the Saik No. 1 well (API No. 30-015-20971) which is in the Northwest quarter of the Northeast quarter of Section 17 in Township 22 South and Range 27 East and is reported to be completed in the Wolfcamp formation ("Saik Well"). At hearing, Applicant presented evidence in the form of affidavits and sworn expert testimony as to whether AER has an interest in the Unit.
 - a. Applicant provided a summary of ownership in the Unit that does not include an interest owned by AER.
 - b. Applicant asserts that AER believes it has interest in the Unit due to its involvement with the Saik Well. Applicant testified that AER does not own wellbore or leaseholder rights in the Unit (TR pg. 92-93).
 - c. Applicant testified that AER does not have an interest in the Unit (TR pg. 93).
10. Warren and Lillie Anderson ("Andersons") objected to the hearing proceeding by affidavit on or about February 11, 2025. In their objection, Andersons stated that Applicant negotiated in bad faith. At hearing, Applicant's expert submitted an affidavit that it negotiated in good faith as follows:
 - a. Applicant was in regular communication with Andersons:
 - i. On August 21, 2024, well proposals were sent.
 - ii. On September 30, 2024, discussions regarding interest and potentially leasing occurred.
 - iii. Between September 2024 and October 8, 2024, ongoing discussions to reach an agreement occurred.
 - b. Andersons own 0.275482 acres of unleased mineral interest in the Unit.
 - c. Applicant offered to lease Andersons' unleased mineral interest for \$3,000 per acre and 25% royalty for a 3-year lease with an option to extend the lease for an additional 2 years for \$3,000 per acre.
 - d. Applicant testified that its lease offer to Andersons was above and beyond fair market value.
 - e. Andersons offered to allow Applicant to lease Anderson's unleased mineral interest for \$12,000 per acre and 50% royalty with an additional payment. It is unclear whether the additional payment was in the amount of \$50,000 or \$100,000 (TR pg. 124-125).
 - f. Applicant testified that it negotiated with Andersons in good faith.

CONCLUSIONS OF LAW

11. OCD has jurisdiction to issue this Order pursuant to NMSA 1978, Section 70-2-17.
12. Applicant is the owner of an oil and gas working interest within the Unit.
13. Applicant satisfied the notice requirements for the Application and the hearing as required by 19.15.4.12 NMAC.
14. OCD satisfied the notice requirements for the hearing as required by 19.15.4.9 NMAC.
15. AER did not provide evidence that demonstrates AER has an interest in the Unit.
16. NMSA 1978, Section 70 does not define what constitutes as “good faith” effort, therefore good faith effort claims are reviewed by OCD on a case-by-case basis. The Oil Conservation Commission issued Order R-21679-D on July 14, 2022, which utilizes criteria established in Order R-13165 issued on September 15, 2009. The relevant part of Findings Paragraph 5 of Order R-13165 states:

*“(d) The issue of compliance with the more subjective requirement the Division has customarily recognized for good faith negotiation is better examined in these cases, and in most cases, at the compulsory pooling hearing, **based upon a full evidentiary record...**[emphasis added]”*

Thus, based upon evidence received at the hearing and in the administrative record, Applicant negotiated with Andersons in good faith.

17. Applicant has the right to drill the Well(s) to a common source of supply at the depth(s) and location(s) in the Unit described in Exhibit A.
18. The Unit contains separately owned uncommitted interests in oil and gas minerals.
19. Some of the owners of the uncommitted interests have not agreed to commit their interests to the Unit.
20. The pooling of uncommitted interests in the Unit will prevent waste and protect correlative rights, including the drilling of unnecessary wells.
21. This Order affords to the owner of an uncommitted interest the opportunity to produce his just and equitable share of the oil or gas in the pool.

ORDER

22. The uncommitted interests in the Unit are pooled as set forth in Exhibit A.
23. The Unit shall be dedicated to the Well(s) set forth in Exhibit A.
24. Paloma is designated as operator of the Unit and the Well(s).
25. If the location of a well will be unorthodox under the spacing rules in effect at the time of completion, Applicant shall obtain the OCD's approval for a non-standard location in accordance with 19.15.16.15(C) NMAC.
26. If the Unit is a non-standard horizontal spacing unit which has not been approved under this Order, Applicant shall obtain the OCD's approval for a non-standard horizontal spacing unit in accordance with 19.15.16.15(B)(5) NMAC.
27. The Applicant shall commence drilling the Well(s) within one year after the date of this Order, and complete each Well no later than one (1) year after the commencement of drilling the Well.
28. This Order shall terminate automatically if the Applicant fails to comply with the preceding paragraph unless the Applicant requests an extension by notifying the OCD and all parties that required notice of the original compulsory pooling application in accordance with 19.15.4.12.B and 19.15.4.12.C NMAC. Upon no objection after twenty (20) days the extension is automatically granted up to one year. If a protest is received the extension is not granted and the Applicant must set the case for a hearing.
29. Applicant may propose reasonable deviations from the development plan via notice to the OCD and all parties that required notice of the original compulsory pooling application in accordance with 19.15.4.12.B and 19.15.4.12.C NMAC. Upon no objection after twenty (20) days the deviation is automatically granted. If a protest is received the deviation is not granted and the Applicant must set the case for a hearing.
30. The infill well requirements in 19.15.13.9 NMAC through 19.15.13.12 NMAC shall be applicable.
31. Applicant shall submit each owner of an uncommitted working interest in the pool ("Pooled Working Interest") an itemized schedule of estimated costs to drill, complete, and equip the well ("Estimated Well Costs").
32. No later than thirty (30) days after Applicant submits the Estimated Well Costs, the owner of a Pooled Working Interest shall elect whether to pay its share of the Estimated Well Costs or its share of the actual costs to drill, complete and equip the well ("Actual Well Costs") out of

- production from the well. An owner of a Pooled Working Interest who elects to pay its share of the Estimated Well Costs shall render payment to Applicant no later than thirty (30) days after the expiration of the election period, and shall be liable for operating costs, but not risk charges, for the well. An owner of a Pooled Working Interest who fails to pay its share of the Estimated Well Costs or who elects to pay its share of the Actual Well Costs out of production from the well shall be considered to be a "Non-Consenting Pooled Working Interest."
33. No later than one hundred eighty (180) days after Applicant submits a Form C-105 for a well, Applicant shall submit to each owner of a Pooled Working Interest an itemized schedule of the Actual Well Costs. The Actual Well Costs shall be considered to be the Reasonable Well Costs unless an owner of a Pooled Working Interest files a written objection no later than forty-five (45) days after receipt of the schedule. If an owner of a Pooled Working Interest files a timely written objection, OCD shall determine the Reasonable Well Costs after public notice and hearing.
34. No later than sixty (60) days after the expiration of the period to file a written objection to the Actual Well Costs or OCD's order determining the Reasonable Well Costs, whichever is later, each owner of a Pooled Working Interest who paid its share of the Estimated Well Costs shall pay to Applicant its share of the Reasonable Well Costs that exceed the Estimated Well Costs, or Applicant shall pay to each owner of a Pooled Working Interest who paid its share of the Estimated Well Costs its share of the Estimated Well Costs that exceed the Reasonable Well Costs.
35. The reasonable charges for supervision to drill and produce a well ("Supervision Charges") shall not exceed the rates specified in Exhibit A, provided however that the rates shall be adjusted annually pursuant to the COPAS form entitled "Accounting Procedure-Joint Operations."
36. No later than within ninety (90) days after Applicant submits a Form C-105 for a well, Applicant shall submit to each owner of a Pooled Working Interest an itemized schedule of the reasonable charges for operating and maintaining the well ("Operating Charges"), provided however that Operating Charges shall not include the Reasonable Well Costs or Supervision Charges. The Operating Charges shall be considered final unless an owner of a Pooled Working Interest files a written objection no later than forty-five (45) days after receipt of the schedule. If an owner of a Pooled Working Interest files a timely written objection, OCD shall determine the Operating Charges after public notice and hearing.
37. Applicant may withhold the following costs and charges from the share of production due to each owner of a Pooled Working Interest who paid its share of the Estimated Well Costs: (a) the proportionate share of the Supervision Charges; and (b) the proportionate share of the Operating Charges.

38. Applicant may withhold the following costs and charges from the share of production due to each owner of a Non-Consenting Pooled Working Interest: (a) the proportionate share of the Reasonable Well Costs; (b) the proportionate share of the Supervision and Operating Charges; and (c) the percentage of the Reasonable Well Costs specified as the charge for risk described in Exhibit A.
39. Applicant shall distribute a proportionate share of the costs and charges withheld pursuant to the preceding paragraph to each Pooled Working Interest that paid its share of the Estimated Well Costs.
40. Each year on the anniversary of this Order, and no later than ninety (90) days after each payout, Applicant shall provide to each owner of a Non-Consenting Pooled Working Interest a schedule of the revenue attributable to a well and the Supervision and Operating Costs charged against that revenue.
41. Any cost or charge that is paid out of production shall be withheld only from the share due to an owner of a Pooled Working Interest. No cost or charge shall be withheld from the share due to an owner of a royalty interests. For the purpose of this Order, an unleased mineral interest shall consist of a seven-eighths (7/8) working interest and a one-eighth (1/8) royalty interest.
42. Except as provided above, Applicant shall hold the revenue attributable to a well that is not disbursed for any reason for the account of the person(s) entitled to the revenue as provided in the Oil and Gas Proceeds Payment Act, NMSA 1978, Sections 70-10-1 et seq., and relinquish such revenue as provided in the Uniform Unclaimed Property Act, NMSA 1978, Sections 7-8A-1 et seq.
43. The Unit shall terminate if (a) the owners of all Pooled Working Interests reach a voluntary agreement; or (b) the well(s) drilled on the Unit are plugged and abandoned in accordance with the applicable rules. Applicant shall inform OCD no later than thirty (30) days after such occurrence.
44. OCD retains jurisdiction of this matter for the entry of such orders as may be deemed necessary.

**STATE OF NEW MEXICO
OIL CONSERVATION DIVISION**

Albert Chang

**ALBERT CHANG
DIRECTOR**

AC/dm

Date: 9/8/2025

CASE NO. 25166
ORDER NO. R-23961

Page 7 of 7

R-23961 EXHIBIT A

COMPULSORY POOLING APPLICATION CHECKLIST	
ALL INFORMATION IN THE APPLICATION MUST BE SUPPORTED BY SIGNED AFFIDAVITS	
Case: 25166	APPLICANT'S RESPONSE
Date: March 4, 2025 (Scheduled hearing)	
Applicant	Alpha Energy Partners II, LLC
Designated Operator & OGRID (affiliation if applicable)	Paloma Permian AssetCO, LLC, OGRID No. 332449
Applicant's Counsel:	Darin C. Savage, Abadie & Schill, P.C.
Case Title:	APPLICATION OF ALPHA ENERGY PARTNER II, LLC, FOR A COMPULSORY POOLING, EDDY COUNTY, NEW MEXICO
Entries of Appearance/Intervenors:	Covenant Hercules, LLC Christian Capstone, LLC Crusader Royalties, LLC Chief Capital (O&G) II LLC Permian Resources Operating, LLC American Energy Resources LLC Jonathan Samaniego Warren and Lilli Anderson
Well Family	Hollywood Star Fee 17-18
Formation/Pool	
Formation Name(s) or Vertical Extent:	Wolfcamp formation
Primary Product (Oil or Gas):	Gas
Pooling this vertical extent:	Wolfcamp formation
Pool Name and Pool Code:	Purple Sage Wolfcamp; Pool Code: [98220]
Well Location Setback Rules:	Division's Special Rules for the Purple Sage Wolfcamp Pool as established in Order No. R-14262.
Spacing Unit	
Type (Horizontal/Vertical)	Horizontal
Size (Acres)	1267.84-acre, more or less
Building Blocks:	Quarter Sections (160 Acre Blocks)
Orientation:	West to East
Description: TRS/County	All of Section 17 and Section 18, in Township 22 South, Range 27 East, NMPM, Eddy County, New Mexico
Standard Horizontal Well Spacing Unit (Y/N), If No, describe and is approval of non-standard unit requested in this application?	Yes, Standard Spacing Unit
Other Situations	
Depth Severance: Y/N. If yes, description	No, N/A
Proximity Tracts: If yes, description	Yes, S/2 of Sections 17 and 18, T22S-R27E
Proximity Defining Well: if yes, description	Yes, Hollywood Star 17-18 Fee 802H
Applicant's Ownership in Each Tract	See Exhibit A-2, breakdown of ownership
Well(s)	
Name & API (if assigned), surface and bottom hole location, footages, completion target, orientation, completion status (standard or non-standard)	Add wells as needed
Well #1	Hollywood Star 17-18 Fee 701H Well (API No. 30-015-Pending) SHL: Unit L, 1,651' FSL, 180' FWL, Section 16, T22S-R27E; BHL: Lot 4, 724 FSL, 200' FWL, Section 18, T22S-R27E, NMPM; Eddy County, New Mexico, laydown, standard
Horizontal Well First and Last Take Points	Hollywood Star 17-18 Fee 701H Well: FTP: Unit P, 724' FSL, 330' FEL, Section 17, T22S-R27E LTP: Lot 4, 724' FSL, 330' FWL, Section 18, T22S-R27E
Completion Target (Formation, TVD and MD)	Hollywood Star 17-18 Fee 701H Well: TVD approx. 8,809', TMD 19,150'; Wolfcamp formation, See Exhibit A, A-1 & B-2
Well #2	Hollywood Star 17-18 Fee 702H Well (API No. 30-015-Pending) SHL: Unit L, 1,671' FSL, 180' FWL, Section 16, T22S-R27E; BHL: Lot 3, 2,024' FSL, 200' FWL, Section 18, T22S-R27E, NMPM; Eddy County, New Mexico, laydown,

R-23961 EXHIBIT A

Horizontal Well First and Last Take Points	Hollywood Star 17-18 Fee Com 702H Well: FTP: Unit I, 2,024' FSL, 330' FEL, Section 17, T22S-R27E LTP: Lot 3, 2,024' FSL, 330' FWL, Section 18, T22S-R27E
Completion Target (Formation, TVD and MD)	Hollywood Star 17-18 Fee 702H Well: TVD approx. 8,809', TMD 19,150'; Wolfcamp formation, See Exhibit A, A-1 & B-2
Well #3	Hollywood Star 17-18 Fee 703H Well (API No. 30-015-Pending) SHL: Unit L, 2,421' FSL, 180' FWL, Section 16, T22S-R27E; BHL: Lot 2, 1,960' FNL, 200' FWL, Section 18, T22S-R27E, NMPPM; Eddy County, New Mexico, laydown,
Horizontal Well First and Last Take Points	Hollywood Star 17-18 Fee 703H Well: FTP: Unit H, 1,960' FNL, 330' FEL, Section 17, T22S-R27E LTP: Lot 2, 1,960' FNL, 330' FWL, Section 18, T22S-R27E
Completion Target (Formation, TVD and MD)	Hollywood Star 17-18 Fee 703H Well: TVD approx. 8,809', TMD 19,150'; Wolfcamp formation, See Exhibit A, A-1 & B-2
Well #4	Hollywood Star 17-18 Fee 704H Well (API No. 30-015-Pending) SHL: Unit L, 2,441' FSL, 180' FWL, Section 16, T22S-R27E; BHL: Lot 1, 660' FNL, 200' FWL, Section 18, T22S-R27E, NMPPM; Eddy County, New Mexico, laydown, standard
Horizontal Well First and Last Take Points	Hollywood Star 17-18 Fee 704H Well: FTP: Unit A, 660' FNL, 330' FEL, Section 17, T22S-R27E LTP: Lot 1, 660' FNL, 330' FWL, Section 18, T22S-R27E
Completion Target (Formation, TVD and MD)	Hollywood Star 17-18 Fee 704H Well: TVD approx. 8,809', TMD 19,150'; Wolfcamp formation, See Exhibit A, A-1 & B-2
Well #5	Hollywood Star 17-18 Fee 801H Well (API No. 30-015-Pending) SHL: Unit L, 1,691' FSL, 180' FWL, Section 16, T22S-R27E; BHL: Lot 3, 1,374' FSL, 200' FWL, Section 18, T22S-R27E, NMPPM; Eddy County, New Mexico, laydown,
Horizontal Well First and Last Take Points	Hollywood Star 17-18 Fee 801H Well: FTP: Unit I, 1,374' FSL, 330' FEL, Section 17, T22S-R27E LTP: Lot 3, 1,374' FSL, 330' FWL, Section 18, T22S-R27E
Completion Target (Formation, TVD and MD)	Hollywood Star 17-18 Fee 801H Well: TVD approx. 9,402', TMD 19,725'; Wolfcamp formation, See Exhibit A, A-1 & B-2
Well #6	Hollywood Star 17-18 Fee 802H Well (API No. 30-015-Pending) SHL: Unit L, 1,711' FSL, 180' FWL, Section 16, T22S-R27E; BHL: Lot 2, 2,610' FNL, 200' FWL, Section 18, T22S-R27E, NMPPM; Eddy County, New Mexico, laydown,
Horizontal Well First and Last Take Points	Hollywood Star 17-18 Fee 802H Well: FTP: Unit H, 2,610' FNL, 330' FEL, Section 17, T22S-R27E LTP: Lot 2, 2,610' FNL, 330' FWL, Section 18, T22S-R27E
Completion Target (Formation, TVD and MD)	Hollywood Star 17-18 Fee 802H Well: TVD approx. 9,402', TMD 19,725'; Wolfcamp formation, See Exhibit A, A-1 & B-2
Well #7	Hollywood Star 17-18 Fee 803H Well (API No. 30-015-Pending) SHL: Unit L, 2,401' FSL, 180' FWL, Section 16, T22S-R27E; BHL: Lot 1, 1,310' FNL, 200' FWL, Section 18, T22S-R27E, NMPPM; Eddy County, New Mexico, laydown,
Horizontal Well First and Last Take Points	Hollywood Star 17-18 Fee 803H Well: FTP: Unit A, 1,310' FNL, 330' FEL, Section 17, T22S-R27E LTP: Unit 1, 1,310' FNL, 330' FWL, Section 18, T22S-R27E
Completion Target (Formation, TVD and MD)	Hollywood Star 17-18 Fee 803H Well: TVD approx. 9,402', TMD 19,725'; Wolfcamp formation, See Exhibit A, A-1 & B-2

R-23961 EXHIBIT A

AFE Capex and Operating Costs	
Drilling Supervision/Month \$	\$8500, Exhibit A
Production Supervision/Month \$	\$850, Exhibit A
Justification for Supervision Costs	Exhibit A
Requested Risk Charge	200%, Exhibit A
Notice of Hearing	
Proposed Notice of Hearing	Exhibit C, C-1
Proof of Mailed Notice of Hearing (20 days before hearing)	Exhibit C-2
Proof of Published Notice of Hearing (10 days before hearing)	Exhibit C-3
Ownership Determination	
Land Ownership Schematic of the Spacing Unit	Exhibit A-2
Tract List (including lease numbers and owners)	Exhibit A-2
If approval of Non-Standard Spacing Unit is requested, Tract List (including lease numbers and owners) of Tracts subject to notice requirements.	N/A
Pooled Parties (including ownership type)	All uncommitted WI owner; including as shown on Exhibit A-2
Unlocatable Parties to be Pooled	Exhibit A, Para. 20
Ownership Depth Severance (including percentage above & below)	N/A
Joinder	
Sample Copy of Proposal Letter	Exhibit A-3
List of Interest Owners (ie Exhibit A of JOA)	Exhibit A-2
Chronology of Contact with Non-Joined Working Interests	Exhibit A-4
Overhead Rates In Proposal Letter	Exhibit A-3
Cost Estimate to Drill and Complete	Exhibit A-3
Cost Estimate to Equip Well	Exhibit A-3
Cost Estimate for Production Facilities	Exhibit A-3
Geology	
Summary (including special considerations)	Exhibit B
Spacing Unit Schematic	Exhibit B-1, B-3
Gunbarrel/Lateral Trajectory Schematic	Exhibit B-4, B-5
Well Orientation (with rationale)	Exhibit B, B-1, B-3
Target Formation	Exhibit B-2, B-4, B-5
HSU Cross Section	Exhibit B-2, B-4, B-5
Depth Severance Discussion	N/A
Forms, Figures and Tables	
C-102	Exhibit A-1
Tracts	Exhibit A-2
Summary of Interests, Unit Recapitulation (Tracts)	Exhibit A-2
General Location Map (including basin)	Exhibit A-2
Well Bore Location Map	Exhibit A-1, B-1, B-2, B-3
Structure Contour Map - Subsea Depth	Exhibit B-1
Cross Section Location Map (including wells)	Exhibit B-2, B-4, B-5, B-6
Cross Section (including Landing Zone)	Exhibit B-4, B-5, B-6
Additional Information	
Special Provisions/Stipulations	
CERTIFICATION: I hereby certify that the information provided in this checklist is complete and accurate.	
Printed Name (Attorney or Party Representative):	Darin C. Savage
Signed Name (Attorney or Party Representative):	/s/ <i>Darin Savage</i>
Date:	25-Feb-25

**STATE OF NEW MEXICO
ENERGY, MINERALS AND NATURAL RESOURCES DEPARTMENT
OIL CONSERVATION DIVISION**

**IN THE MATTER OF APPLICATION FOR
COMPULSORY POOLING SUBMITTED BY
ALPHA ENERGY PARTNERS II, LLC**

**CASE NO. 25495
ORDER NO. R-23977**

ORDER

The Director of the New Mexico Oil Conservation Division (“OCD”), having heard this matter through a Hearing Examiner on August 7, 2025, and after considering the testimony, evidence, and recommendation of the Hearing and Technical Examiners, issues the following Order.

FINDINGS OF FACT

1. Alpha Energy Partners II, LLC (“Alpha”) submitted an application (“Application”) to compulsory pool the uncommitted oil and gas interests within the spacing unit (“Unit”) described in Exhibit A. Alpha seeks to designate Paloma Permian AssetCo, LLC as the operator (“Operator”) of the Unit.
2. Operator will dedicate the well(s) described in Exhibit A (“Well(s)”) to the Unit.
3. Operator proposes the supervision and risk charges for the Well(s) described in Exhibit A.
4. Operator identified the owners of uncommitted interests in oil and gas minerals in the Unit and provided evidence that notice was given.
5. The Application was heard by the Hearing Examiner on the date specified above, during which Operator presented evidence through affidavits in support of the Application. No other party presented evidence at the hearing.

CONCLUSIONS OF LAW

6. OCD has jurisdiction to issue this Order pursuant to NMSA 1978, Section 70-2-17.
7. Operator is the owner of an oil and gas working interest within the Unit.
8. Operator satisfied the notice requirements for the Application and the hearing as required by 19.15.4.12 NMAC.
9. OCD satisfied the notice requirements for the hearing as required by 19.15.4.9 NMAC.
10. Operator has the right to drill the Well(s) to a common source of supply at the

depth(s) and location(s) in the Unit described in Exhibit A.

11. The Unit contains separately owned uncommitted interests in oil and gas minerals.
12. Some of the owners of the uncommitted interests have not agreed to commit their interests to the Unit.
13. The pooling of uncommitted interests in the Unit will prevent waste and protect correlative rights, including the drilling of unnecessary wells.
14. This Order affords to the owner of an uncommitted interest the opportunity to produce his just and equitable share of the oil or gas in the pool.

ORDER

15. The uncommitted interests in the Unit are pooled as set forth in Exhibit A.
16. The Unit shall be dedicated to the Well(s) set forth in Exhibit A.
17. Operator is designated as operator of the Unit and the Well(s).
18. If the location of a well will be unorthodox under the spacing rules in effect at the time of completion, Operator shall obtain the OCD's approval for a non-standard location in accordance with 19.15.16.15(C) NMAC.
19. If the Unit is a non-standard horizontal spacing unit which has not been approved under this Order, Operator shall obtain the OCD's approval for a non-standard horizontal spacing unit in accordance with 19.15.16.15(B)(5) NMAC.
20. The Operator shall commence drilling the Well(s) within one year after the date of this Order, and complete each Well no later than one (1) year after the commencement of drilling the Well.
21. This Order shall terminate automatically if the Operator fails to comply with the preceding paragraph unless the Operator requests an extension by notifying the OCD and all parties that required notice of the original compulsory pooling application in accordance with 19.15.4.12.B and 19.15.4.12.C NMAC. Upon no objection after twenty (20) days the extension is automatically granted up to one year. If a protest is received the extension is not granted and the Operator must set the case for a hearing.
22. Operator may propose reasonable deviations from the development plan via notice to the OCD and all parties that required notice of the original compulsory pooling application in accordance with 19.15.4.12.B and 19.15.4.12.C NMAC. Upon no objection after twenty (20) days the deviation is automatically granted. If a protest is received the deviation is not granted and the Operator must set the case for a hearing.

CASE NO. 25495
ORDER NO. R-23977

Page 2 of 8

23. The infill well requirements in 19.15.13.9 NMAC through 19.15.13.12 NMAC shall be applicable.
24. Operator shall submit each owner of an uncommitted working interest in the pool ("Pooled Working Interest") an itemized schedule of estimated costs to drill, complete, and equip the well ("Estimated Well Costs").
25. No later than thirty (30) days after Operator submits the Estimated Well Costs, the owner of a Pooled Working Interest shall elect whether to pay its share of the Estimated Well Costs or its share of the actual costs to drill, complete and equip the well ("Actual Well Costs") out of production from the well. An owner of a Pooled Working Interest who elects to pay its share of the Estimated Well Costs shall render payment to Operator no later than thirty (30) days after the expiration of the election period, and shall be liable for operating costs, but not risk charges, for the well. An owner of a Pooled Working Interest who fails to pay its share of the Estimated Well Costs or who elects to pay its share of the Actual Well Costs out of production from the well shall be considered to be a "Non-Consenting Pooled Working Interest."
26. No later than one hundred eighty (180) days after Operator submits a Form C-105 for a well, Operator shall submit to each owner of a Pooled Working Interest an itemized schedule of the Actual Well Costs. The Actual Well Costs shall be considered to be the Reasonable Well Costs unless an owner of a Pooled Working Interest files a written objection no later than forty-five (45) days after receipt of the schedule. If an owner of a Pooled Working Interest files a timely written objection, OCD shall determine the Reasonable Well Costs after public notice and hearing.
27. No later than sixty (60) days after the expiration of the period to file a written objection to the Actual Well Costs or OCD's order determining the Reasonable Well Costs, whichever is later, each owner of a Pooled Working Interest who paid its share of the Estimated Well Costs shall pay to Operator its share of the Reasonable Well Costs that exceed the Estimated Well Costs, or Operator shall pay to each owner of a Pooled Working Interest who paid its share of the Estimated Well Costs its share of the Estimated Well Costs that exceed the Reasonable Well Costs.
28. The reasonable charges for supervision to drill and produce a well ("Supervision Charges") shall not exceed the rates specified in Exhibit A, provided however that the rates shall be adjusted annually pursuant to the COPAS form entitled "Accounting Procedure-Joint Operations."
29. No later than within ninety (90) days after Operator submits a Form C-105 for a well, Operator shall submit to each owner of a Pooled Working Interest an itemized schedule of the reasonable charges for operating and maintaining the well ("Operating Charges"), provided however that Operating Charges shall not include

the Reasonable Well Costs or Supervision Charges. The Operating Charges shall be considered final unless an owner of a Pooled Working Interest files a written objection no later than forty-five (45) days after receipt of the schedule. If an owner of a Pooled Working Interest files a timely written objection, OCD shall determine the Operating Charges after public notice and hearing.

30. Operator may withhold the following costs and charges from the share of production due to each owner of a Pooled Working Interest who paid its share of the Estimated Well Costs: (a) the proportionate share of the Supervision Charges; and (b) the proportionate share of the Operating Charges.
31. Operator may withhold the following costs and charges from the share of production due to each owner of a Non-Consenting Pooled Working Interest: (a) the proportionate share of the Reasonable Well Costs; (b) the proportionate share of the Supervision and Operating Charges; and (c) the percentage of the Reasonable Well Costs specified as the charge for risk described in Exhibit A.
32. Operator shall distribute a proportionate share of the costs and charges withheld pursuant to the preceding paragraph to each Pooled Working Interest that paid its share of the Estimated Well Costs.
33. Each year on the anniversary of this Order, and no later than ninety (90) days after each payout, Operator shall provide to each owner of a Non-Consenting Pooled Working Interest a schedule of the revenue attributable to a well and the Supervision and Operating Costs charged against that revenue.
34. Any cost or charge that is paid out of production shall be withheld only from the share due to an owner of a Pooled Working Interest. No cost or charge shall be withheld from the share due to an owner of a royalty interests. For the purpose of this Order, an unleased mineral interest shall consist of a seven-eighths (7/8) working interest and a one-eighth (1/8) royalty interest.
35. Except as provided above, Operator shall hold the revenue attributable to a well that is not disbursed for any reason for the account of the person(s) entitled to the revenue as provided in the Oil and Gas Proceeds Payment Act, NMSA 1978, Sections 70-10-1 *et seq.*, and relinquish such revenue as provided in the Uniform Unclaimed Property Act, NMSA 1978, Sections 7-8A-1 *et seq.*
36. The Unit shall terminate if (a) the owners of all Pooled Working Interests reach a voluntary agreement; or (b) the well(s) drilled on the Unit are plugged and abandoned in accordance with the applicable rules. Operator shall inform OCD no later than thirty (30) days after such occurrence.
37. OCD retains jurisdiction of this matter for the entry of such orders as may be deemed necessary.

**STATE OF NEW MEXICO
OIL CONSERVATION DIVISION**



ALBERT CHANG
DIRECTOR
AC/asf

Date: 9/2/2025

CASE NO. 25495
ORDER NO. R-23977

Page 5 of 8

Exhibit A

Received by OCD: 7/31/2025 4:22:28 PM

Page 8 of 31

ALPHA COMPULSORY POOLING APPLICATION CHECKLIST	
ALL INFORMATION IN THE APPLICATION MUST BE SUPPORTED BY SIGNED AFFIDAVITS	
Case: 25495	APPLICANT'S RESPONSE
Date: August 7, 2025 (Scheduled hearing)	
Applicant	Alpha Energy Partners II, LLC
Designated Operator & OGRID (affiliation if applicable)	Paloma Permian AssetCO, LLC, OGRID No. 332449
Applicant's Counsel:	Darin C. Savage, Abadie & Schill, P.C.
Case Title:	APPLICATION OF ALPHA ENERGY PARTNER II, LLC, FOR A COMPULSORY POOLING, EDDY COUNTY, NEW MEXICO
Entries of Appearance/Intervenors:	N/A
Well Family	Hollywood Star
Formation/Pool	
Formation Name(s) or Vertical Extent:	Bone Spring formation
Primary Product (Oil or Gas):	Oil
Pooling this vertical extent:	From the top of the Bone Spring formation to the base of the Bone Spring formation, including the Avalon
Pool Name and Pool Code:	Esperanza, Bone Spring; Pool Code: [97755]
Well Location Setback Rules:	Statewide Rules
Spacing Unit	
Type (Horizontal/Vertical)	Horizontal
Size (Acres)	316.84-acre, more or less
Building Blocks:	Quarter-quarter sections (40 Acre Blocks)
Orientation:	East to West
Description: TRS/County	N/2 N/2 of Section 17 and Section 18, in Township 22 South, Range 27 East, NMPM, Eddy County, New Mexico
Standard Horizontal Well Spacing Unit (Y/N), If No, describe and is approval of non-standard unit requested in this application?	Yes, Standard Spacing Unit
Other Situations	
Depth Severance: Y/N. If yes, description	No, N/A
Proximity Tracts: If yes, description	No, N/A
Proximity Defining Well: if yes, description	N/A
Applicant's Ownership in Each Tract	See Exhibit A-2, breakdown of ownership
Well(s)	
Name & API (if assigned), surface and bottom hole location, footages, completion target, orientation, completion status (standard or non-standard)	Add wells as needed

Released to Imaging: 8/31/2025 4:31:42 PM

CASE NO. 25495
ORDER NO. R-23977

Page 6 of 8

Received by OCD: 7/31/2025 4:22:26 PM

Page 9 of 281

Well #1	Hollywood Star 17-18 Fee 504H Well SHL: Unit L, 2,403' FSL, 315' FWL, Section 16, T22S-R27E; BHL: Lot 1, 660' FNL, 50' FWL, Section 18, T22S-R27E, NMPM; Eddy County, New Mexico Completion Target: 2nd Bone Spring formation Well Orientation: East of West / Laydown Completion Location: Standard
Horizontal Well First and Last Take Points	Hollywood Star 17-18 Fee 504H Well FTP: Unit A, 660' FNL, 100' FEL, Section 17, T22S-R27E LTP: Lot 1, 660' FNL, 100' FWL, Section 18, T22S-R27E
Completion Target (Formation, TVD and MD)	Hollywood Star 17-18 Fee 504H Well TVD approx. 7,140'; TMD approx. 18,100'; 2nd Bone Spring formation, See Exhibit A, A-1 & B-3
Well #2	Hollywood Star 17-18 Fee 554H Well SHL: Unit L, 2,443' FSL, 315' FWL, Section 16, T22S-R27E; BHL: Lot 1, 660' FNL, 50' FWL, Section 18, T22S-R27E, NMPM; Eddy County, New Mexico Completion Target: 3rd Bone Spring (Harkey) formation Well Orientation: East to West / Laydown Completion Location: Standard
Horizontal Well First and Last Take Points	Hollywood Star 17-18 Fee 554H Well FTP: Unit A, 660' FNL, 100' FEL, Section 17, T22S-R27E LTP: Lot 1, 660' FNL, 100' FWL, Section 18, T22S-R27E
Completion Target (Formation, TVD and MD)	Hollywood Star 17-18 Fee 554H Well TVD approx. 7,860'; TMD approx. 18,850'; 3rd Bone Spring (Harkey) formation, See Exhibit A, A-1 & B-3
AFE Capex and Operating Costs	
Drilling Supervision/Month \$	\$10,000, Exhibit A
Production Supervision/Month \$	\$1,000, Exhibit A
Justification for Supervision Costs	Exhibit A
Requested Risk Charge	200%, Exhibit A
Notice of Hearing	
Proposed Notice of Hearing	Exhibit C, C-1
Proof of Mailed Notice of Hearing (20 days before hearing)	Exhibit C-2

Released to Imaging: 7/31/2025 4:31:32 PM

Received by OCD: 7/31/2025 4:22:28 PM

Page 10 of 101

Proof of Published Notice of Hearing (10 days before hearing)	Exhibit C-3
Ownership Determination	
Land Ownership Schematic of the Spacing Unit	Exhibit A-2
Tract List (including lease numbers and owners)	Exhibit A-2
If approval of Non-Standard Spacing Unit is requested, Tract List (including lease numbers and owners) of Tracts subject to notice requirements.	N/A
Pooled Parties (including ownership type)	All uncommitted WI owners; ORRI owners; and Record Title owners; including as shown on Exhibit A-2
Unlocatable Parties to be Pooled	Exhibit A, Para. 10, Exhibit C-2 (Returned Letters)
Ownership Depth Severance (including percentage above & below)	N/A
Joinder	
Sample Copy of Proposal Letter	Exhibit A-3
List of Interest Owners (ie Exhibit A of JOA)	Exhibit A-2
Chronology of Contact with Non-Joined Working Interests	Exhibit A-4
Overhead Rates in Proposal Letter	Exhibit A-3
Cost Estimate to Drill and Complete	Exhibit A-3
Cost Estimate to Equip Well	Exhibit A-3
Cost Estimate for Production Facilities	Exhibit A-3
Geology	
Summary (including special considerations)	Exhibit B
Spacing Unit Schematic	Exhibit B-1, B-2
Gunbarrel/Lateral Trajectory Schematic	Exhibit B-6
Well Orientation (with rationale)	Exhibit B, B-1, B-2
Target Formation	Exhibit B-2, B-2, B-3, B-6, B-7, B-8
HSU Cross Section	Exhibit B-3, B-7, B-8
Depth Severance Discussion	N/A
Forms, Figures and Tables	
C-102	Exhibit A-1
Tracts	Exhibit A-2
Summary of Interests, Unit Recapitulation (Tracts)	Exhibit A-2
General Location Map (including basin)	Exhibit A-2
Well Bore Location Map	Exhibit A-1, B-1, B-2, B-3
Structure Contour Map - Subsea Depth	Exhibit B-1, B-2
Cross Section Location Map (including wells)	Exhibit B-3, B-7, B-8
Cross Section (including Landing Zone)	Exhibit B-3, B-6, B-7, B-8
Additional Information	
Special Provisions/Stipulations	
CERTIFICATION: I hereby certify that the information provided in this checklist is complete and accurate.	
Printed Name (Attorney or Party Representative):	Darin C. Savage
Signed Name (Attorney or Party Representative):	/s/ Darin Savage
Date:	30-Jul-25

Released to Imaging: 7/31/2025 4:31:52 PM

CASE NO. 25495
ORDER NO. R-23977

Page 8 of 8

**STATE OF NEW MEXICO
ENERGY, MINERALS AND NATURAL RESOURCES DEPARTMENT
OIL CONSERVATION DIVISION**

**IN THE MATTER OF APPLICATION FOR
COMPULSORY POOLING SUBMITTED BY
ALPHA ENERGY PARTNERS II, LLC**

**CASE NO. 25497
ORDER NO. R-23978**

ORDER

The Director of the New Mexico Oil Conservation Division (“OCD”), having heard this matter through a Hearing Examiner on August 7, 2025, and after considering the testimony, evidence, and recommendation of the Hearing and Technical Examiners, issues the following Order.

FINDINGS OF FACT

1. Alpha Energy Partners II, LLC (“Alpha”) submitted an application (“Application”) to compulsory pool the uncommitted oil and gas interests within the spacing unit (“Unit”) described in Exhibit A. Alpha seeks to designate Paloma Permian AssetCo, LLC as the operator (“Operator”) of the Unit.
2. Operator will dedicate the well(s) described in Exhibit A (“Well(s)”) to the Unit.
3. Operator proposes the supervision and risk charges for the Well(s) described in Exhibit A.
4. Operator identified the owners of uncommitted interests in oil and gas minerals in the Unit and provided evidence that notice was given.
5. The Application was heard by the Hearing Examiner on the date specified above, during which Operator presented evidence through affidavits in support of the Application. No other party presented evidence at the hearing.

CONCLUSIONS OF LAW

6. OCD has jurisdiction to issue this Order pursuant to NMSA 1978, Section 70-2-17.
7. Operator is the owner of an oil and gas working interest within the Unit.
8. Operator satisfied the notice requirements for the Application and the hearing as required by 19.15.4.12 NMAC.
9. OCD satisfied the notice requirements for the hearing as required by 19.15.4.9 NMAC.
10. Operator has the right to drill the Well(s) to a common source of supply at the

depth(s) and location(s) in the Unit described in Exhibit A.

11. The Unit contains separately owned uncommitted interests in oil and gas minerals.
12. Some of the owners of the uncommitted interests have not agreed to commit their interests to the Unit.
13. The pooling of uncommitted interests in the Unit will prevent waste and protect correlative rights, including the drilling of unnecessary wells.
14. This Order affords to the owner of an uncommitted interest the opportunity to produce his just and equitable share of the oil or gas in the pool.

ORDER

15. The uncommitted interests in the Unit are pooled as set forth in Exhibit A.
16. The Unit shall be dedicated to the Well(s) set forth in Exhibit A.
17. Operator is designated as operator of the Unit and the Well(s).
18. If the location of a well will be unorthodox under the spacing rules in effect at the time of completion, Operator shall obtain the OCD's approval for a non-standard location in accordance with 19.15.16.15(C) NMAC.
19. If the Unit is a non-standard horizontal spacing unit which has not been approved under this Order, Operator shall obtain the OCD's approval for a non-standard horizontal spacing unit in accordance with 19.15.16.15(B)(5) NMAC.
20. The Operator shall commence drilling the Well(s) within one year after the date of this Order, and complete each Well no later than one (1) year after the commencement of drilling the Well.
21. This Order shall terminate automatically if the Operator fails to comply with the preceding paragraph unless the Operator requests an extension by notifying the OCD and all parties that required notice of the original compulsory pooling application in accordance with 19.15.4.12.B and 19.15.4.12.C NMAC. Upon no objection after twenty (20) days the extension is automatically granted up to one year. If a protest is received the extension is not granted and the Operator must set the case for a hearing.
22. Operator may propose reasonable deviations from the development plan via notice to the OCD and all parties that required notice of the original compulsory pooling application in accordance with 19.15.4.12.B and 19.15.4.12.C NMAC. Upon no objection after twenty (20) days the deviation is automatically granted. If a protest is received the deviation is not granted and the Operator must set the case for a hearing.

CASE NO. 25497
ORDER NO. R-23978

Page 2 of 8

23. The infill well requirements in 19.15.13.9 NMAC through 19.15.13.12 NMAC shall be applicable.
24. Operator shall submit each owner of an uncommitted working interest in the pool ("Pooled Working Interest") an itemized schedule of estimated costs to drill, complete, and equip the well ("Estimated Well Costs").
25. No later than thirty (30) days after Operator submits the Estimated Well Costs, the owner of a Pooled Working Interest shall elect whether to pay its share of the Estimated Well Costs or its share of the actual costs to drill, complete and equip the well ("Actual Well Costs") out of production from the well. An owner of a Pooled Working Interest who elects to pay its share of the Estimated Well Costs shall render payment to Operator no later than thirty (30) days after the expiration of the election period, and shall be liable for operating costs, but not risk charges, for the well. An owner of a Pooled Working Interest who fails to pay its share of the Estimated Well Costs or who elects to pay its share of the Actual Well Costs out of production from the well shall be considered to be a "Non-Consenting Pooled Working Interest."
26. No later than one hundred eighty (180) days after Operator submits a Form C-105 for a well, Operator shall submit to each owner of a Pooled Working Interest an itemized schedule of the Actual Well Costs. The Actual Well Costs shall be considered to be the Reasonable Well Costs unless an owner of a Pooled Working Interest files a written objection no later than forty-five (45) days after receipt of the schedule. If an owner of a Pooled Working Interest files a timely written objection, OCD shall determine the Reasonable Well Costs after public notice and hearing.
27. No later than sixty (60) days after the expiration of the period to file a written objection to the Actual Well Costs or OCD's order determining the Reasonable Well Costs, whichever is later, each owner of a Pooled Working Interest who paid its share of the Estimated Well Costs shall pay to Operator its share of the Reasonable Well Costs that exceed the Estimated Well Costs, or Operator shall pay to each owner of a Pooled Working Interest who paid its share of the Estimated Well Costs its share of the Estimated Well Costs that exceed the Reasonable Well Costs.
28. The reasonable charges for supervision to drill and produce a well ("Supervision Charges") shall not exceed the rates specified in Exhibit A, provided however that the rates shall be adjusted annually pursuant to the COPAS form entitled "Accounting Procedure-Joint Operations."
29. No later than within ninety (90) days after Operator submits a Form C-105 for a well, Operator shall submit to each owner of a Pooled Working Interest an itemized schedule of the reasonable charges for operating and maintaining the well ("Operating Charges"), provided however that Operating Charges shall not include

the Reasonable Well Costs or Supervision Charges. The Operating Charges shall be considered final unless an owner of a Pooled Working Interest files a written objection no later than forty-five (45) days after receipt of the schedule. If an owner of a Pooled Working Interest files a timely written objection, OCD shall determine the Operating Charges after public notice and hearing.

30. Operator may withhold the following costs and charges from the share of production due to each owner of a Pooled Working Interest who paid its share of the Estimated Well Costs: (a) the proportionate share of the Supervision Charges; and (b) the proportionate share of the Operating Charges.
31. Operator may withhold the following costs and charges from the share of production due to each owner of a Non-Consenting Pooled Working Interest: (a) the proportionate share of the Reasonable Well Costs; (b) the proportionate share of the Supervision and Operating Charges; and (c) the percentage of the Reasonable Well Costs specified as the charge for risk described in Exhibit A.
32. Operator shall distribute a proportionate share of the costs and charges withheld pursuant to the preceding paragraph to each Pooled Working Interest that paid its share of the Estimated Well Costs.
33. Each year on the anniversary of this Order, and no later than ninety (90) days after each payout, Operator shall provide to each owner of a Non-Consenting Pooled Working Interest a schedule of the revenue attributable to a well and the Supervision and Operating Costs charged against that revenue.
34. Any cost or charge that is paid out of production shall be withheld only from the share due to an owner of a Pooled Working Interest. No cost or charge shall be withheld from the share due to an owner of a royalty interests. For the purpose of this Order, an unleased mineral interest shall consist of a seven-eighths (7/8) working interest and a one-eighth (1/8) royalty interest.
35. Except as provided above, Operator shall hold the revenue attributable to a well that is not disbursed for any reason for the account of the person(s) entitled to the revenue as provided in the Oil and Gas Proceeds Payment Act, NMSA 1978, Sections 70-10-1 *et seq.*, and relinquish such revenue as provided in the Uniform Unclaimed Property Act, NMSA 1978, Sections 7-8A-1 *et seq.*
36. The Unit shall terminate if (a) the owners of all Pooled Working Interests reach a voluntary agreement; or (b) the well(s) drilled on the Unit are plugged and abandoned in accordance with the applicable rules. Operator shall inform OCD no later than thirty (30) days after such occurrence.
37. OCD retains jurisdiction of this matter for the entry of such orders as may be deemed necessary.

**STATE OF NEW MEXICO
OIL CONSERVATION DIVISION**



ALBERT CHANG
DIRECTOR
AC/asf

Date: 9/2/2025

CASE NO. 25497
ORDER NO. R-23978

Page 5 of 8

Exhibit A

Received by OCD: 7/31/2025 4:24:35 PM

Page 8 of 108

ALPHA COMPULSORY POOLING APPLICATION CHECKLIST	
ALL INFORMATION IN THE APPLICATION MUST BE SUPPORTED BY SIGNED AFFIDAVITS	
Case: 25497	APPLICANT'S RESPONSE
Date: August 7, 2025 (Scheduled hearing)	
Applicant	Alpha Energy Partners II, LLC
Designated Operator & OGRID (affiliation if applicable)	Paloma Permian AssetCO, LLC, OGRID No. 332449
Applicant's Counsel:	Darin C. Savage, Abadie & Schill, P.C.
Case Title:	APPLICATION OF ALPHA ENERGY PARTNER II, LLC, FOR A COMPULSORY POOLING, EDDY COUNTY, NEW MEXICO
Entries of Appearance/Intervenors:	N/A
Well Family	Hollywood Star
Formation/Pool	
Formation Name(s) or Vertical Extent:	Bone Spring formation
Primary Product (Oil or Gas):	Oil
Pooling this vertical extent:	From the top of the Bone Spring formation to the base of the Bone Spring formation, including the Avalon
Pool Name and Pool Code:	Esperanza, Bone Spring; Pool Code: [97755]
Well Location Setback Rules:	Statewide Rules
Spacing Unit	
Type (Horizontal/Vertical)	Horizontal
Size (Acres)	317.08-acre, more or less
Building Blocks:	Quarter-quarter sections (40 Acre Blocks)
Orientation:	East-West
Description: TRS/County	S/2 S/2 of Section 17 and Section 18, in Township 22 South, Range 27 East, NMPM, Eddy County, New Mexico
Standard Horizontal Well Spacing Unit (Y/N), If No, describe and is approval of non-standard unit requested in this application?	Yes, Standard Spacing Unit
Other Situations	
Depth Severance: Y/N. If yes, description	No, N/A
Proximity Tracts: If yes, description	No, N/A
Proximity Defining Well: if yes, description	N/A
Applicant's Ownership in Each Tract	See Exhibit A-2, breakdown of ownership
Well(s)	
Name & API (if assigned), surface and bottom hole location, footages, completion target, orientation, completion status (standard or non-standard)	Add wells as needed

Released to Imaging: 2/3/2026 4:31:50 PM

CASE NO. 25497
ORDER NO. R-23978

Page 6 of 8

Received by OCD: 7/31/2025 4:24:35 PM

Page 9 of 108

Well #1	Hollywood Star 17-18 Fee 501H Well (API No. PENDING), SHL: Unit L, 1,655' FSL, 450' FWL, Section 16, T22S-R27E; BHL: Lot 4, 660' FSL, 50' FWL, Section 18, T22S-R27E, NMPPM; Eddy County, New Mexico Completion Target: 2nd Bone Spring formation Well Orientation: East-West / Laydown Completion Location: Standard
Horizontal Well First and Last Take Points	Hollywood Star 17-18 Fee 501H Well FTP: Unit P, 660' FSL, 100' FEL, Section 17, T22S-R27E LTP: Lot 4, 660' FSL, 100' FWL, Section 18, T22S-R27E
Completion Target (Formation, TVD and MD)	Hollywood Star 17-18 Fee 501H Well TVD approx. 7,140', TMD approx. 17,900'; 2nd Bone Spring formation, See Exhibit A, A-1 & B-3
Well #2	Hollywood Star 17-18 Fee 551H Well (API No. PENDING), SHL: Unit L, 1,695' FSL, 450' FWL, Section 16, T22S-R27E; BHL: Lot 4, 660' FSL, 50' FWL, Section 18, T22S-R27E, NMPPM; Eddy County, New Mexico Completion Target: 3rd Bone Spring (Harkey) formation Well Orientation: East-West / Laydown Completion Location: Standard
Horizontal Well First and Last Take Points	Hollywood Star 17-18 Fee 551H Well FTP: Unit P, 660' FSL, 100' FEL, Section 17, T22S-R27E LTP: Lot 4, 660' FSL, 100' FWL, Section 18, T22S-R27E
Completion Target (Formation, TVD and MD)	Hollywood Star 17-18 Fee 551H Well TVD approx. 7,860', TMD approx. 18,650'; 3rd Bone Spring (Harkey) formation, See Exhibit A, A-1 & B-3
AFE Capex and Operating Costs	
Drilling Supervision/Month \$	\$10,000, Exhibit A
Production Supervision/Month \$	\$1,000, Exhibit A
Justification for Supervision Costs	Exhibit A
Requested Risk Charge	200%, Exhibit A
Notice of Hearing	
Proposed Notice of Hearing	Exhibit C, C-1
Proof of Mailed Notice of Hearing (20 days before hearing)	Exhibit C-2

Released to Imaging: 7/31/2025 4:31:50 PM

CASE NO. 25497
ORDER NO. R-23978

Page 7 of 8

Received by OCD: 7/31/2025 4:24:35 PM

Page 18 of 168

Proof of Published Notice of Hearing (10 days before hearing)	Exhibit C-3
Ownership Determination	
Land Ownership Schematic of the Spacing Unit	Exhibit A-2
Tract List (including lease numbers and owners)	Exhibit A-2
If approval of Non-Standard Spacing Unit is requested, Tract List (including lease numbers and owners) of Tracts subject to notice requirements.	N/A
Pooled Parties (including ownership type)	All uncommitted WI owners; ORRI owners; and Record Title owners; including as shown on Exhibit A-2
Unlocatable Parties to be Pooled	Exhibit A, Para. 10, Exhibit C-2 (Returned Letters)
Ownership Depth Severance (including percentage above & below)	N/A
Joinder	
Sample Copy of Proposal Letter	Exhibit A-3
List of Interest Owners (ie Exhibit A of JOA)	Exhibit A-2
Chronology of Contact with Non-Joined Working Interests	Exhibit A-4
Overhead Rates in Proposal Letter	Exhibit A-3
Cost Estimate to Drill and Complete	Exhibit A-3
Cost Estimate to Equip Well	Exhibit A-3
Cost Estimate for Production Facilities	Exhibit A-3
Geology	
Summary (including special considerations)	Exhibit B
Spacing Unit Schematic	Exhibit B-1, B-2
Gunbarrel/Lateral Trajectory Schematic	Exhibit B-6
Well Orientation (with rationale)	Exhibit B, B-1, B-2
Target Formation	Exhibit B-2, B-2, B-3, B-6, B-7, B-8
HSU Cross Section	Exhibit B-3, B-7, B-8
Depth Severance Discussion	N/A
Forms, Figures and Tables	
C-102	Exhibit A-1
Tracts	Exhibit A-2
Summary of Interests, Unit Recapitulation (Tracts)	Exhibit A-2
General Location Map (including basin)	Exhibit A-2
Well Bore Location Map	Exhibit A-1, B-1, B-2, B-3
Structure Contour Map - Subsea Depth	Exhibit B-1, B-2
Cross Section Location Map (including wells)	Exhibit B-3, B-7, B-8
Cross Section (including Landing Zone)	Exhibit B-3, B-6, B-7, B-8
Additional Information	
Special Provisions/Stipulations	
CERTIFICATION: I hereby certify that the information provided in this checklist is complete and accurate.	
Printed Name (Attorney or Party Representative):	Darin C. Savage
Signed Name (Attorney or Party Representative):	/s/ Darin Savage
Date:	30-Jul-25

Released to Imaging: 7/31/2025 4:31:50 PM

CASE NO. 25497
ORDER NO. R-23978

Page 8 of 8

**STATE OF NEW MEXICO
ENERGY, MINERALS AND NATURAL RESOURCES DEPARTMENT
OIL CONSERVATION DIVISION**

**IN THE MATTER OF APPLICATION FOR
COMPULSORY POOLING SUBMITTED BY
ALPHA ENERGY PARTNERS II, LLC**

**CASE NO. 25498
ORDER NO. R-23979**

ORDER

The Director of the New Mexico Oil Conservation Division (“OCD”), having heard this matter through a Hearing Examiner on August 7, 2025, and after considering the testimony, evidence, and recommendation of the Hearing and Technical Examiners, issues the following Order.

FINDINGS OF FACT

1. Alpha Energy Partners II, LLC (“Alpha”) submitted an application (“Application”) to compulsory pool the uncommitted oil and gas interests within the spacing unit (“Unit”) described in Exhibit A. Alpha seeks to designate Paloma Permian AssetCo, LLC as the operator (“Operator”) of the Unit.
2. Operator will dedicate the well(s) described in Exhibit A (“Well(s)”) to the Unit.
3. Operator proposes the supervision and risk charges for the Well(s) described in Exhibit A.
4. Operator identified the owners of uncommitted interests in oil and gas minerals in the Unit and provided evidence that notice was given.
5. The Application was heard by the Hearing Examiner on the date specified above, during which Operator presented evidence through affidavits in support of the Application. No other party presented evidence at the hearing.

CONCLUSIONS OF LAW

6. OCD has jurisdiction to issue this Order pursuant to NMSA 1978, Section 70-2-17.
7. Operator is the owner of an oil and gas working interest within the Unit.
8. Operator satisfied the notice requirements for the Application and the hearing as required by 19.15.4.12 NMAC.
9. OCD satisfied the notice requirements for the hearing as required by 19.15.4.9 NMAC.
10. Operator has the right to drill the Well(s) to a common source of supply at the

depth(s) and location(s) in the Unit described in Exhibit A.

11. The Unit contains separately owned uncommitted interests in oil and gas minerals.
12. Some of the owners of the uncommitted interests have not agreed to commit their interests to the Unit.
13. The pooling of uncommitted interests in the Unit will prevent waste and protect correlative rights, including the drilling of unnecessary wells.
14. This Order affords to the owner of an uncommitted interest the opportunity to produce his just and equitable share of the oil or gas in the pool.

ORDER

15. The uncommitted interests in the Unit are pooled as set forth in Exhibit A.
16. The Unit shall be dedicated to the Well(s) set forth in Exhibit A.
17. Operator is designated as operator of the Unit and the Well(s).
18. If the location of a well will be unorthodox under the spacing rules in effect at the time of completion, Operator shall obtain the OCD's approval for a non-standard location in accordance with 19.15.16.15(C) NMAC.
19. If the Unit is a non-standard horizontal spacing unit which has not been approved under this Order, Operator shall obtain the OCD's approval for a non-standard horizontal spacing unit in accordance with 19.15.16.15(B)(5) NMAC.
20. The Operator shall commence drilling the Well(s) within one year after the date of this Order, and complete each Well no later than one (1) year after the commencement of drilling the Well.
21. This Order shall terminate automatically if the Operator fails to comply with the preceding paragraph unless the Operator requests an extension by notifying the OCD and all parties that required notice of the original compulsory pooling application in accordance with 19.15.4.12.B and 19.15.4.12.C NMAC. Upon no objection after twenty (20) days the extension is automatically granted up to one year. If a protest is received the extension is not granted and the Operator must set the case for a hearing.
22. Operator may propose reasonable deviations from the development plan via notice to the OCD and all parties that required notice of the original compulsory pooling application in accordance with 19.15.4.12.B and 19.15.4.12.C NMAC. Upon no objection after twenty (20) days the deviation is automatically granted. If a protest is received the deviation is not granted and the Operator must set the case for a hearing.

CASE NO. 25498
ORDER NO. R-23979

Page 2 of 8

23. The infill well requirements in 19.15.13.9 NMAC through 19.15.13.12 NMAC shall be applicable.
24. Operator shall submit each owner of an uncommitted working interest in the pool ("Pooled Working Interest") an itemized schedule of estimated costs to drill, complete, and equip the well ("Estimated Well Costs").
25. No later than thirty (30) days after Operator submits the Estimated Well Costs, the owner of a Pooled Working Interest shall elect whether to pay its share of the Estimated Well Costs or its share of the actual costs to drill, complete and equip the well ("Actual Well Costs") out of production from the well. An owner of a Pooled Working Interest who elects to pay its share of the Estimated Well Costs shall render payment to Operator no later than thirty (30) days after the expiration of the election period, and shall be liable for operating costs, but not risk charges, for the well. An owner of a Pooled Working Interest who fails to pay its share of the Estimated Well Costs or who elects to pay its share of the Actual Well Costs out of production from the well shall be considered to be a "Non-Consenting Pooled Working Interest."
26. No later than one hundred eighty (180) days after Operator submits a Form C-105 for a well, Operator shall submit to each owner of a Pooled Working Interest an itemized schedule of the Actual Well Costs. The Actual Well Costs shall be considered to be the Reasonable Well Costs unless an owner of a Pooled Working Interest files a written objection no later than forty-five (45) days after receipt of the schedule. If an owner of a Pooled Working Interest files a timely written objection, OCD shall determine the Reasonable Well Costs after public notice and hearing.
27. No later than sixty (60) days after the expiration of the period to file a written objection to the Actual Well Costs or OCD's order determining the Reasonable Well Costs, whichever is later, each owner of a Pooled Working Interest who paid its share of the Estimated Well Costs shall pay to Operator its share of the Reasonable Well Costs that exceed the Estimated Well Costs, or Operator shall pay to each owner of a Pooled Working Interest who paid its share of the Estimated Well Costs its share of the Estimated Well Costs that exceed the Reasonable Well Costs.
28. The reasonable charges for supervision to drill and produce a well ("Supervision Charges") shall not exceed the rates specified in Exhibit A, provided however that the rates shall be adjusted annually pursuant to the COPAS form entitled "Accounting Procedure-Joint Operations."
29. No later than within ninety (90) days after Operator submits a Form C-105 for a well, Operator shall submit to each owner of a Pooled Working Interest an itemized schedule of the reasonable charges for operating and maintaining the well ("Operating Charges"), provided however that Operating Charges shall not include

the Reasonable Well Costs or Supervision Charges. The Operating Charges shall be considered final unless an owner of a Pooled Working Interest files a written objection no later than forty-five (45) days after receipt of the schedule. If an owner of a Pooled Working Interest files a timely written objection, OCD shall determine the Operating Charges after public notice and hearing.

30. Operator may withhold the following costs and charges from the share of production due to each owner of a Pooled Working Interest who paid its share of the Estimated Well Costs: (a) the proportionate share of the Supervision Charges; and (b) the proportionate share of the Operating Charges.
31. Operator may withhold the following costs and charges from the share of production due to each owner of a Non-Consenting Pooled Working Interest: (a) the proportionate share of the Reasonable Well Costs; (b) the proportionate share of the Supervision and Operating Charges; and (c) the percentage of the Reasonable Well Costs specified as the charge for risk described in Exhibit A.
32. Operator shall distribute a proportionate share of the costs and charges withheld pursuant to the preceding paragraph to each Pooled Working Interest that paid its share of the Estimated Well Costs.
33. Each year on the anniversary of this Order, and no later than ninety (90) days after each payout, Operator shall provide to each owner of a Non-Consenting Pooled Working Interest a schedule of the revenue attributable to a well and the Supervision and Operating Costs charged against that revenue.
34. Any cost or charge that is paid out of production shall be withheld only from the share due to an owner of a Pooled Working Interest. No cost or charge shall be withheld from the share due to an owner of a royalty interests. For the purpose of this Order, an unleased mineral interest shall consist of a seven-eighths (7/8) working interest and a one-eighth (1/8) royalty interest.
35. Except as provided above, Operator shall hold the revenue attributable to a well that is not disbursed for any reason for the account of the person(s) entitled to the revenue as provided in the Oil and Gas Proceeds Payment Act, NMSA 1978, Sections 70-10-1 *et seq.*, and relinquish such revenue as provided in the Uniform Unclaimed Property Act, NMSA 1978, Sections 7-8A-1 *et seq.*
36. The Unit shall terminate if (a) the owners of all Pooled Working Interests reach a voluntary agreement; or (b) the well(s) drilled on the Unit are plugged and abandoned in accordance with the applicable rules. Operator shall inform OCD no later than thirty (30) days after such occurrence.
37. OCD retains jurisdiction of this matter for the entry of such orders as may be deemed necessary.

**STATE OF NEW MEXICO
OIL CONSERVATION DIVISION**



ALBERT CHANG
DIRECTOR
AC/asf

Date: 9/2/2025

CASE NO. 25498
ORDER NO. R-23979

Page 5 of 8

Exhibit A

Received by OCD: 7/31/2025 4:26:59 PM

Page 8 of 179

ALPHA COMPULSORY POOLING APPLICATION CHECKLIST	
ALL INFORMATION IN THE APPLICATION MUST BE SUPPORTED BY SIGNED AFFIDAVITS	
Case: 25498	APPLICANT'S RESPONSE
Date: August 7, 2025 (Scheduled hearing)	
Applicant	Alpha Energy Partners II, LLC
Designated Operator & OGRID (affiliation if applicable)	Paloma Permian AssetCO, LLC, OGRID No. 332449
Applicant's Counsel:	Darín C. Savage, Abadie & Schill, P.C.
Case Title:	APPLICATION OF ALPHA ENERGY PARTNER II, LLC, FOR A COMPULSORY POOLING, EDDY COUNTY, NEW MEXICO
Entries of Appearance/Intervenors:	N/A
Well Family	Hollywood Star
Formation/Pool	
Formation Name(s) or Vertical Extent:	Bone Spring formation
Primary Product (Oil or Gas):	Oil
Pooling this vertical extent:	From the top of the Bone Spring formation to the base of the Bone Spring formation, including the Avalon
Pool Name and Pool Code:	Esperanza, Bone Spring; Pool Code: [97755]
Well Location Setback Rules:	Statewide Rules
Spacing Unit	
Type (Horizontal/Vertical)	Horizontal
Size (Acres)	317-acre, more or less
Building Blocks:	Quarter-quarter sections (40 Acre Blocks)
Orientation:	East-West
Description: TRS/County	N/2 S/2 of Section 17 and Section 18, in Township 22 South, Range 27 East, NMPM, Eddy County, New Mexico
Standard Horizontal Well Spacing Unit (Y/N), If No, describe and is approval of non-standard unit requested in this application?	Yes, Standard Spacing Unit
Other Situations	
Depth Severance: Y/N. If yes, description	No, N/A
Proximity Tracts: If yes, description	No, N/A
Proximity Defining Well: If yes, description	N/A
Applicant's Ownership in Each Tract	See Exhibit A-2, breakdown of ownership
Well(s)	
Name & API (if assigned), surface and bottom hole location, footages, completion target, orientation, completion status (standard or non-standard)	Add wells as needed

Released to Imaging: 8/31/2025 8:32:13 PM

CASE NO. 25498
ORDER NO. R-23979

Page 6 of 8

Received by OCD: 7/31/2025 4:26:50 PM

Page 9 of 179

Well #1	Hollywood Star 17-18 Fee 502H Well (API No. PENDING), SHL: Unit 1, 1,675' FSL, 450' FWL, Section 16, T22S-R27E; BHL: Lot 3, 1,980' FSL, 50' FWL, Section 18, T22S-R27E, NMPPM; Eddy County, New Mexico Completion Target: 2nd Bone Spring formation Well Orientation: East-West / Laydown Completion Location: Standard
Horizontal Well First and Last Take Points	Hollywood Star 17-18 Fee 502H Well FTP: Unit 1, 1,980' FSL, 100' FEL, Section 17, T22S-R27E LTP: Lot 3, 1,980' FSL, 100' FWL, Section 18, T22S-R27E
Completion Target (Formation, TVD and MD)	Hollywood Star 17-18 Fee 502H Well TVD approx. 7,140'; TMD approx. 17,700'; 2nd Bone Spring formation, See Exhibit A, A-1 & B-3
Well #2	Hollywood Star 17-18 Fee 552H Well (API No. PENDING), SHL: Unit 1, 1,715' FSL, 450' FWL, Section 16, T22S-R27E; BHL: Lot 3, 1,980' FSL, 50' FWL, Section 18, T22S-R27E, NMPPM; Eddy County, New Mexico Completion Target: 3rd Bone Spring (Harkey) formation Well Orientation: East-West / Laydown Completion Location: Standard
Horizontal Well First and Last Take Points	Hollywood Star 17-18 Fee 552H Well FTP: Unit 1, 1,980' FSL, 100' FEL, Section 17, T22S-R27E LTP: Lot 3, 1,980' FSL, 100' FWL, Section 18, T22S-R27E
Completion Target (Formation, TVD and MD)	Hollywood Star 17-18 Fee 552H Well TVD approx. 7,860'; TMD approx. 18,450'; 3rd Bone Spring (Harkey) formation See Exhibit A, A-1 & B-3
AFE Capex and Operating Costs	
Drilling Supervision/Month \$	\$10,000, Exhibit A
Production Supervision/Month \$	\$1,000, Exhibit A
Justification for Supervision Costs	Exhibit A
Requested Risk Charge	200%, Exhibit A
Notice of Hearing	
Proposed Notice of Hearing	Exhibit C, C-1
Proof of Mailed Notice of Hearing (20 days before hearing)	Exhibit C-2

Released to Imaging: 7/31/2025 4:32:14 PM

CASE NO. 25498
ORDER NO. R-23979

Page 7 of 8

Received by OCD: 7/31/2025 4:26:59 PM

Page 18 of 879

Proof of Published Notice of Hearing (10 days before hearing)	Exhibit C-3
Ownership Determination	
Land Ownership Schematic of the Spacing Unit	Exhibit A-2
Tract List (including lease numbers and owners)	Exhibit A-2
If approval of Non-Standard Spacing Unit is requested, Tract List (including lease numbers and owners) of Tracts subject to notice requirements.	N/A
Pooled Parties (including ownership type)	All uncommitted WI owners; ORRI owners; and Record Title owners; including as shown on Exhibit A-2
Unlocatable Parties to be Pooled	Exhibit A, Para. 10, Exhibit C-2 (Returned Letters)
Ownership Depth Severance (including percentage above & below)	N/A
Joinder	
Sample Copy of Proposal Letter	Exhibit A-3
List of Interest Owners (ie Exhibit A of JOA)	Exhibit A-2
Chronology of Contact with Non-Joined Working Interests	Exhibit A-4
Overhead Rates in Proposal Letter	Exhibit A-3
Cost Estimate to Drill and Complete	Exhibit A-3
Cost Estimate to Equip Well	Exhibit A-3
Cost Estimate for Production Facilities	Exhibit A-3
Geology	
Summary (including special considerations)	Exhibit B
Spacing Unit Schematic	Exhibit B-1, B-2
Gunbarrel/Lateral Trajectory Schematic	Exhibit B-6
Well Orientation (with rationale)	Exhibit B, B-1, B-2
Target Formation	Exhibit B-2, B-2, B-3, B-6, B-7, B-8
HSU Cross Section	Exhibit B-3, B-7, B-8
Depth Severance Discussion	N/A
Forms, Figures and Tables	
C-102	Exhibit A-1
Tracts	Exhibit A-2
Summary of Interests, Unit Recapitulation (Tracts)	Exhibit A-2
General Location Map (including basin)	Exhibit A-2
Well Bore Location Map	Exhibit A-1, B-1, B-2, B-3
Structure Contour Map - Subsea Depth	Exhibit B-1, B-2
Cross Section Location Map (including wells)	Exhibit B-3, B-7, B-8
Cross Section (including Landing Zone)	Exhibit B-3, B-6, B-7, B-8
Additional Information	
Special Provisions/Stipulations	
CERTIFICATION: I hereby certify that the information provided in this checklist is complete and accurate.	
Printed Name (Attorney or Party Representative):	Darin C. Savage
Signed Name (Attorney or Party Representative):	/s/ Darin Savage
Date:	30-Jul-25

Released to Imaging: 7/31/2025 4:32:14 PM

CASE NO. 25498
ORDER NO. R-23979

Page 8 of 8

**STATE OF NEW MEXICO
ENERGY, MINERALS AND NATURAL RESOURCES DEPARTMENT
OIL CONSERVATION DIVISION**

**IN THE MATTER OF APPLICATION FOR
COMPULSORY POOLING SUBMITTED BY
AEP II OPERATING, LLC**

**CASE NO. 25496
ORDER NO. R-23989**

ORDER

The Director of the New Mexico Oil Conservation Division (“OCD”), having heard this matter through a Hearing Examiner on August 27, 2025, and after considering the testimony, evidence, and recommendation of the Hearing and Technical Examiners, issues the following Order.

FINDINGS OF FACT

1. AEP II Operating, LLC (“Applicant”) submitted an application (“Application”) to compulsory pool the uncommitted oil and gas interests within the spacing unit (“Unit”) described in Exhibit A. Applicant seeks to have Paloma Permian AssetCo, LLC (“Paloma”) designated as the operator of the Unit.
2. Applicant will dedicate the well(s) described in Exhibit A (“Well(s)”) to the Unit.
3. Applicant proposes the supervision and risk charges for the Well(s) described in Exhibit A.
4. Applicant identified the owners of uncommitted interests in oil and gas minerals in the Unit and provided evidence that notice was given.
5. The Application was heard by the Hearing Examiner on the date specified above, during which Applicant presented evidence through affidavits in support of the Application.
6. Warren and Lillie Anderson (“Andersons”) objected to the hearing proceeding by affidavit on or about August 5, 2025. In their objection, Andersons stated that Applicant negotiated in bad faith. At hearing, Applicant’s expert submitted an affidavit that it negotiated in good faith as follows:
 - a. Applicant was in regular communication with Andersons:
 - i. On April 25, 2025, well proposals were sent.
 - ii. On May 8, 2025, well proposals were received.
 - iii. On July 30, 2025, an email was received regarding lease terms.

- iv. Between August 1, 2025 and August 21, 2025, ongoing discussions to reach an agreement occurred.
 - b. Andersons own 0.275482 acres of unleased mineral interest in the Unit ("Andersons' Acreage).
 - c. Applicant offered to lease Andersons' Acreage for \$5,000 (approximately \$18,100 per acre) and 25% royalty for a 3-year lease with an option to extend the lease for an additional two (2) years for \$5,000 (approximately \$18,100 per acre).
 - d. Applicant testified that its lease offer to Andersons was above fair market value.
 - e. Andersons offered to allow Applicant to lease Andersons' Acreage for:
 - i. \$14,000 per year for the first three (3) years (total of \$42,000 or approximately \$152,400 per acre);
 - ii. \$900 per month for the first three (3) years (total of \$32,400 or approximately \$117,600 per acre);
 - iii. 25% royalty; and
 - iv. \$1.50 per barrel sold from each well (approximately 2,500% royalty when oil is sold at \$70 per barrel).
 - f. Applicant testified that it negotiated with Andersons in good faith.
7. Applicant provided notice of Case No. 25496 to Bobby Anderson rather than Andersons. Applicant submitted an affidavit and testimony regarding this topic as follows:
- a. A title search at the Eddy County courthouse was conducted on or around October of 2024. The results of that title search concluded that Andersons' Acreage is recorded as being owned by Bobby Anderson.
 - b. Ongoing monitoring of title has indicated that a probate has not been submitted into record showing the transfer of ownership of Andersons' Acreage to another person.

Andersons submitted testimony regarding this topic as follows:

- c. Bobby Anderson has been deceased for approximately twenty (20) years and Andersons' Acreage is now owned by Bobby Anderson's daughter, Lillie Anderson.
- d. A probate indicating the transfer of ownership of Andersons' Acreage to Lillie Anderson was filed approximately twenty (20) years ago.

CONCLUSIONS OF LAW

8. OCD has jurisdiction to issue this Order pursuant to NMSA 1978, Section 70-2-17.
9. Applicant is the owner of an oil and gas working interest within the Unit.
10. Applicant satisfied the notice requirements for the Application and the hearing as required by 19.15.4.12 NMAC.
11. OCD satisfied the notice requirements for the hearing as required by 19.15.4.9 NMAC.
12. NMSA 1978, Section 70 does not define what constitutes as “good faith” effort, therefore good faith effort claims are reviewed by OCD on a case-by-case basis. The Oil Conservation Commission issued Order R-21679-D on July 14, 2022, which utilizes criteria established in Order R-13165 issued on September 15, 2009. The relevant part of Findings Paragraph 5 of Order R-13165 states:

*“(d) The issue of compliance with the more subjective requirement the Division has customarily recognized for good faith negotiation is better examined in these cases, and in most cases, at the compulsory pooling hearing, **based upon a full evidentiary record...**[emphasis added]”*

Thus, based upon evidence received at the hearing and in the administrative record, Applicant negotiated with Andersons in good faith.

13. Applicant has the right to drill the Well(s) to a common source of supply at the depth(s) and location(s) in the Unit described in Exhibit A.
14. The Unit contains separately owned uncommitted interests in oil and gas minerals.
15. Some of the owners of the uncommitted interests have not agreed to commit their interests to the Unit.
16. The pooling of uncommitted interests in the Unit will prevent waste and protect correlative rights, including the drilling of unnecessary wells.
17. This Order affords to the owner of an uncommitted interest the opportunity to produce his just and equitable share of the oil or gas in the pool.

ORDER

18. The uncommitted interests in the Unit are pooled as set forth in Exhibit A.

19. The Unit shall be dedicated to the Well(s) set forth in Exhibit A.
20. Paloma is designated as operator of the Unit and the Well(s).
21. If the location of a well will be unorthodox under the spacing rules in effect at the time of completion, Applicant shall obtain the OCD's approval for a non-standard location in accordance with 19.15.16.15(C) NMAC.
22. If the Unit is a non-standard horizontal spacing unit which has not been approved under this Order, Applicant shall obtain the OCD's approval for a non-standard horizontal spacing unit in accordance with 19.15.16.15(B)(5) NMAC.
23. The Applicant shall commence drilling the Well(s) within one year after the date of this Order, and complete each Well no later than one (1) year after the commencement of drilling the Well.
24. This Order shall terminate automatically if the Applicant fails to comply with the preceding paragraph unless the Applicant requests an extension by notifying the OCD and all parties that required notice of the original compulsory pooling application in accordance with 19.15.4.12.B and 19.15.4.12.C NMAC. Upon no objection after twenty (20) days the extension is automatically granted up to one year. If a protest is received the extension is not granted and the Applicant must set the case for a hearing.
25. Applicant may propose reasonable deviations from the development plan via notice to the OCD and all parties that required notice of the original compulsory pooling application in accordance with 19.15.4.12.B and 19.15.4.12.C NMAC. Upon no objection after twenty (20) days the deviation is automatically granted. If a protest is received the deviation is not granted and the Applicant must set the case for a hearing.
26. The infill well requirements in 19.15.13.9 NMAC through 19.15.13.12 NMAC shall be applicable.
27. Applicant shall submit each owner of an uncommitted working interest in the pool ("Pooled Working Interest") an itemized schedule of estimated costs to drill, complete, and equip the well ("Estimated Well Costs").
28. No later than thirty (30) days after Applicant submits the Estimated Well Costs, the owner of a Pooled Working Interest shall elect whether to pay its share of the Estimated Well Costs or its share of the actual costs to drill, complete and equip the well ("Actual Well Costs") out of production from the well. An owner of a Pooled Working Interest who elects to pay its share of the Estimated Well Costs shall render payment to Applicant no later than thirty (30) days after the expiration of the election period, and shall be liable for operating costs, but not risk charges, for the well. An owner of a Pooled Working Interest who fails to pay its share of the

Estimated Well Costs or who elects to pay its share of the Actual Well Costs out of production from the well shall be considered to be a "Non-Consenting Pooled Working Interest."

29. No later than one hundred eighty (180) days after Applicant submits a Form C-105 for a well, Applicant shall submit to each owner of a Pooled Working Interest an itemized schedule of the Actual Well Costs. The Actual Well Costs shall be considered to be the Reasonable Well Costs unless an owner of a Pooled Working Interest files a written objection no later than forty-five (45) days after receipt of the schedule. If an owner of a Pooled Working Interest files a timely written objection, OCD shall determine the Reasonable Well Costs after public notice and hearing.
30. No later than sixty (60) days after the expiration of the period to file a written objection to the Actual Well Costs or OCD's order determining the Reasonable Well Costs, whichever is later, each owner of a Pooled Working Interest who paid its share of the Estimated Well Costs shall pay to Applicant its share of the Reasonable Well Costs that exceed the Estimated Well Costs, or Applicant shall pay to each owner of a Pooled Working Interest who paid its share of the Estimated Well Costs its share of the Estimated Well Costs that exceed the Reasonable Well Costs.
31. The reasonable charges for supervision to drill and produce a well ("Supervision Charges") shall not exceed the rates specified in Exhibit A, provided however that the rates shall be adjusted annually pursuant to the COPAS form entitled "Accounting Procedure-Joint Operations."
32. No later than within ninety (90) days after Applicant submits a Form C-105 for a well, Applicant shall submit to each owner of a Pooled Working Interest an itemized schedule of the reasonable charges for operating and maintaining the well ("Operating Charges"), provided however that Operating Charges shall not include the Reasonable Well Costs or Supervision Charges. The Operating Charges shall be considered final unless an owner of a Pooled Working Interest files a written objection no later than forty-five (45) days after receipt of the schedule. If an owner of a Pooled Working Interest files a timely written objection, OCD shall determine the Operating Charges after public notice and hearing.
33. Applicant may withhold the following costs and charges from the share of production due to each owner of a Pooled Working Interest who paid its share of the Estimated Well Costs: (a) the proportionate share of the Supervision Charges; and (b) the proportionate share of the Operating Charges.
34. Applicant may withhold the following costs and charges from the share of production due to each owner of a Non-Consenting Pooled Working Interest: (a) the proportionate share of the Reasonable Well Costs; (b) the proportionate share of the Supervision and Operating Charges;

- and (c) the percentage of the Reasonable Well Costs specified as the charge for risk described in Exhibit A.
35. Applicant shall distribute a proportionate share of the costs and charges withheld pursuant to the preceding paragraph to each Pooled Working Interest that paid its share of the Estimated Well Costs.
 36. Each year on the anniversary of this Order, and no later than ninety (90) days after each payout, Applicant shall provide to each owner of a Non-Consenting Pooled Working Interest a schedule of the revenue attributable to a well and the Supervision and Operating Costs charged against that revenue.
 37. Any cost or charge that is paid out of production shall be withheld only from the share due to an owner of a Pooled Working Interest. No cost or charge shall be withheld from the share due to an owner of a royalty interests. For the purpose of this Order, an unleased mineral interest shall consist of a seven-eighths (7/8) working interest and a one-eighth (1/8) royalty interest.
 38. Except as provided above, Applicant shall hold the revenue attributable to a well that is not disbursed for any reason for the account of the person(s) entitled to the revenue as provided in the Oil and Gas Proceeds Payment Act, NMSA 1978, Sections 70-10-1 et seq., and relinquish such revenue as provided in the Uniform Unclaimed Property Act, NMSA 1978, Sections 7-8A-1 et seq.
 39. The Unit shall terminate if (a) the owners of all Pooled Working Interests reach a voluntary agreement; or (b) the well(s) drilled on the Unit are plugged and abandoned in accordance with the applicable rules. Applicant shall inform OCD no later than thirty (30) days after such occurrence.
 40. OCD retains jurisdiction of this matter for the entry of such orders as may be deemed necessary.

**STATE OF NEW MEXICO
OIL CONSERVATION DIVISION**



ALBERT CHANG
DIRECTOR
AC/dm

Date: 9/8/2025

CASE NO. 25496
ORDER NO. R-23989

Page 6 of 6

R-23989 EXHIBIT A

ALPHA COMPULSORY POOLING APPLICATION CHECKLIST	
ALL INFORMATION IN THE APPLICATION MUST BE SUPPORTED BY SIGNED AFFIDAVITS	
Case: 25496	APPLICANT'S RESPONSE
Date: August 7, 2025 (Scheduled hearing)	
Applicant	Alpha Energy Partners II, LLC
Designated Operator & OGRID (affiliation if applicable)	Paloma Permian AssetCO, LLC, OGRID No. 332449
Applicant's Counsel:	Darin C. Savage, Abadie & Schill, P.C.
Case Title:	APPLICATION OF ALPHA ENERGY PARTNER II, LLC, FOR A COMPULSORY POOLING, EDDY COUNTY, NEW MEXICO
Entries of Appearance/Intervenors:	N/A
Well Family	Hollywood Star
Formation/Pool	
Formation Name(s) or Vertical Extent:	Bone Spring formation
Primary Product (Oil or Gas):	Oil
Pooling this vertical extent:	From the top of the Bone Spring formation to the base of the Bone Spring formation, including the Avalon
Pool Name and Pool Code:	Esperanza, Bone Spring; Pool Code: [97755]
Well Location Setback Rules:	Statewide Rules
Spacing Unit	
Type (Horizontal/Vertical)	Horizontal
Size (Acres)	316.92-acre, more or less
Building Blocks:	Quarter-quarter sections (40 Acre Blocks)
Orientation:	East to West
Description: TRS/County	S/2 N/2 of Section 17 and Section 18, in Township 22 South, Range 27 East, NMPM, Eddy County, New Mexico
Standard Horizontal Well Spacing Unit (Y/N), If No, describe and is approval of non-standard unit requested in this application?	Yes, Standard Spacing Unit
Other Situations	
Depth Severance: Y/N. If yes, description	No, N/A
Proximity Tracts: If yes, description	No, N/A
Proximity Defining Well: if yes, description	N/A
Applicant's Ownership in Each Tract	See Exhibit A-2, breakdown of ownership
Well(s)	
Name & API (if assigned), surface and bottom hole location, footages, completion target, orientation, completion status (standard or non-standard)	Add wells as needed

R-23989 EXHIBIT A

Well #1	Hollywood Star 17-18 Fee 503H Well (API No. PENDING), SHL: Unit L, 2,383' FSL, 315' FWL, Section 16, T22S-R27E; BHL: Lot 2, 1,980' FNL, 50' FWL, Section 18, T22S-R27E, NMPM; Eddy County, New Mexico Completion Target: 2nd Bone Spring formation Well Orientation: East to West / Laydown Completion Location: Standard
Horizontal Well First and Last Take Points	Hollywood Star 17-18 Fee 503H Well FTP: Unit H, 1,980' FNL, 100' FEL, Section 17, T22S-R27E LTP: Lot 2, 1,980' FNL, 100' FWL, Section 18, T22S-R27E
Completion Target (Formation, TVD and MD)	Hollywood Star 17-18 Fee 503H Well TVD approx. 7,140', TMD approx. 17,800'; 2nd Bone Spring formation, See Exhibit A, A-1 & B-3
Well #2	Hollywood Star 17-18 Fee 553H Well (API No. PENDING), SHL: Unit L, 2,423' FSL, 315' FWL, Section 16, T22S-R27E; BHL: Lot 2, 1,980' FNL, 50' FWL, Section 18, T22S-R27E, NMPM; Eddy County, New Mexico Completion Target: 3rd Bone Spring formation Well Orientation: East-West / Laydown Completion Location: Standard
Horizontal Well First and Last Take Points	Hollywood Star 17-18 Fee 553H Well FTP: Unit H, 1,980' FNL, 100' FEL, Section 17, T22S-R27E LTP: Lot 2, 1,980' FNL, 100' FWL, Section 18, T22S-R27E
Completion Target (Formation, TVD and MD)	Hollywood Star 17-18 Fee 553H Well TVD approx. 7,860', TMD approx. 18,550'; 3rd Bone Spring formation, See Exhibit A, A-1 & B-3
AFE Capex and Operating Costs	
Drilling Supervision/Month \$	\$10,000, Exhibit A
Production Supervision/Month \$	\$1,000, Exhibit A
Justification for Supervision Costs	Exhibit A
Requested Risk Charge	200%, Exhibit A
Notice of Hearing	
Proposed Notice of Hearing	Exhibit C, C-1

R-23989 EXHIBIT A

Proof of Mailed Notice of Hearing (20 days before hearing)	Exhibit C-2
Proof of Published Notice of Hearing (10 days before hearing)	Exhibit C-3
Ownership Determination	
Land Ownership Schematic of the Spacing Unit	Exhibit A-2
Tract List (including lease numbers and owners)	Exhibit A-2
If approval of Non-Standard Spacing Unit is requested, Tract List (including lease numbers and owners) of Tracts subject to notice requirements.	N/A
Pooled Parties (including ownership type)	All uncommitted WI owners; ORRI owners; and Record Title owners; including as shown on Exhibit A-2
Unlocatable Parties to be Pooled	Exhibit A, Para. 10, Exhibit C-2 (Returned Letters)
Ownership Depth Severance (including percentage above & below)	N/A
Joinder	
Sample Copy of Proposal Letter	Exhibit A-3
List of Interest Owners (ie Exhibit A of JOA)	Exhibit A-2
Chronology of Contact with Non-Joined Working Interests	Exhibit A-4
Overhead Rates In Proposal Letter	Exhibit A-3
Cost Estimate to Drill and Complete	Exhibit A-3
Cost Estimate to Equip Well	Exhibit A-3
Cost Estimate for Production Facilities	Exhibit A-3
Geology	
Summary (including special considerations)	Exhibit B
Spacing Unit Schematic	Exhibit B-1, B-2
Gunbarrel/Lateral Trajectory Schematic	Exhibit B-6
Well Orientation (with rationale)	Exhibit B, B-1, B-2
Target Formation	Exhibit B-2, B-2, B-3, B-6, B-7, B-8
HSU Cross Section	Exhibit B-3, B-7, B-8
Depth Severance Discussion	N/A
Forms, Figures and Tables	
C-102	Exhibit A-1
Tracts	Exhibit A-2
Summary of Interests, Unit Recapitulation (Tracts)	Exhibit A-2
General Location Map (including basin)	Exhibit A-2
Well Bore Location Map	Exhibit A-1, B-1, B-2, B-3
Structure Contour Map - Subsea Depth	Exhibit B-1, B-2
Cross Section Location Map (including wells)	Exhibit B-3, B-7, B-8
Cross Section (including Landing Zone)	Exhibit B-3, B-6, B-7, B-8
Additional Information	
Special Provisions/Stipulations	
CERTIFICATION: I hereby certify that the information provided in this checklist is complete and accurate.	
Printed Name (Attorney or Party Representative):	Darin C. Savage
Signed Name (Attorney or Party Representative):	/s/ Darin Savage
Date:	30-Jul-25

Revised March 23, 2017

RECEIVED:	REVIEWER:	TYPE:	APP NO:
-----------	-----------	-------	---------

ABOVE THIS TABLE FOR OCD DIVISION USE ONLY

NEW MEXICO OIL CONSERVATION DIVISION
 - Geological & Engineering Bureau -
 1220 South St. Francis Drive, Santa Fe, NM 87505



ADMINISTRATIVE APPLICATION CHECKLIST

THIS CHECKLIST IS MANDATORY FOR ALL ADMINISTRATIVE APPLICATIONS FOR EXCEPTIONS TO DIVISION RULES AND REGULATIONS WHICH REQUIRE PROCESSING AT THE DIVISION LEVEL IN SANTA FE

Applicant: Paloma Permian AssetCo., LLC **OGRID Number:** _____
Well Name: Hollywood Star Fee 17 18 A #501, Hollywood Star Fee 17 18 B # + 9 additional wells* **API:** 30-015-57251, 30-015-57252*
Pool: Esperanza; BoneSpring & Purple Sage; Wolfcamp (Gas) **Pool Code:** 97755 & 98220

SUBMIT ACCURATE AND COMPLETE INFORMATION REQUIRED TO PROCESS THE TYPE OF APPLICATION INDICATED BELOW

1) TYPE OF APPLICATION: Check those which apply for [A]

A. Location – Spacing Unit – Simultaneous Dedication

☐ NSL ☐ NSP (PROJECT AREA) ☐ NSP (PRORATION UNIT) ☐ SD

B. Check one only for [I] or [II]

[I] Commingling – Storage – Measurement

☐ DHC ☐ CTB ☒ PLC ☐ PC ☐ OLS ☐ OLM

[II] Injection – Disposal – Pressure Increase – Enhanced Oil Recovery

☐ WFX ☐ PMX ☐ SWD ☐ IPI ☐ EOR ☐ PPR

2) NOTIFICATION REQUIRED TO: Check those which apply.

- A. ☐ Offset operators or lease holders
 B. ☒ Royalty, overriding royalty owners, revenue owners
 C. ☐ Application requires published notice
 D. ☐ Notification and/or concurrent approval by SLO
 E. ☐ Notification and/or concurrent approval by BLM
 F. ☐ Surface owner
 G. ☒ For all of the above, proof of notification or publication is attached, and/or,
 H. ☐ No notice required

FOR OCD ONLY

- ☐ Notice Complete
☐ Application Content Complete

3) CERTIFICATION: I hereby certify that the information submitted with this application for administrative approval is **accurate** and **complete** to the best of my knowledge. I also understand that **no action** will be taken on this application until the required information and notifications are submitted to the Division.

Note: Statement must be completed by an individual with managerial and/or supervisory capacity.

01/05/2026

Date

TERRI STATHEM

Print or Type Name

Terri Stathem

Signature

832-544-6107

Phone Number

TSTATHEM@PALOMARESOURCES.COM

e-mail Address



PALOMA PERMIAN ASSETCO, LLC
1100 Louisiana St., Ste. 5100
Houston, Texas 77002
713.650.8500
FAX: 713.652.2600

January 7, 2026

Certified Mail
Return Receipt Requested

Dear Owner/Affected Party:

Re: Application of Paloma Permian AssetCo, LLC for Administrative Approval
to Surface Commingle (pool and lease) Oil and Gas production
Spacing units in Sec. 17 and 18, T-22S, R-27E, Eddy County, New Mexico.

Ladies and Gentlemen:

Enclosed is a copy of the above referenced application, which was filed with the New Mexico Oil Conservation Division (NMOCD) on this date. NMOCD rules require that a copy of this application be provided to you. If you object to this application, you must notify the NMOCD, in writing, no later than twenty (20) days from the date of this application. The address for the Division is 1220 South St. Francis Drive, Santa Fe, New Mexico 87505. If no objection is received within twenty (20) days this application will be approved administratively by the Division.

If you have any questions about this application, please contact:

Terri Stathem
Paloma Permian
832-544-6107
tstathem@palomaresources.com

Sincerely,

Terri Stathem

Terri Stathem
Regulatory Manager

**STATE OF NEW MEXICO
ENERGY, MINERALS AND NATURAL RESOURCES DEPARTMENT
OIL CONSERVATION DIVISION**

**APPLICATION FOR SURFACE COMMINGLING
SUBMITTED BY PALOMA PERMIAN ASSET CO, LLC ORDER NO. PLC-1075**

ORDER

The Director of the New Mexico Oil Conservation Division (“OCD”), having considered the application and the recommendation of the OCD Engineering Bureau, issues the following Order.

FINDINGS OF FACT

1. Paloma Permian Asset Co, LLC (“Applicant”) submitted a complete application to surface commingle the oil and gas production from the pools and leases described in Exhibit A (“Application”).
2. Applicant included a complete list of the wells currently dedicated to each pool and lease.
3. Applicant proposed a method to allocate the oil and gas production to the pools, leases, and wells to be commingled.
4. Applicant certified the commingling of oil and gas production from the pools, leases, and wells will not in reasonable probability reduce the value of the oil and gas production to less than if it had remained segregated.
5. Applicant stated that it sought authorization to surface commingle and off-lease measure, as applicable, oil and gas production from wells which have not yet been approved to be drilled, but will produce from a pool and lease as described in Exhibit A.
6. Applicant provided notice of the Application to all persons owning an interest in the oil and gas production to be commingled, including the owners of royalty and overriding royalty interests, regardless of whether they have a right or option to take their interests in kind, and those persons either submitted a written waiver or did not file an objection to the Application.
7. Applicant provided notice of the Application to the Bureau of Land Management (“BLM”) or New Mexico State Land Office (“NMSLO”), as applicable.

CONCLUSIONS OF LAW

8. OCD has jurisdiction to issue this Order pursuant to the Oil and Gas Act, NMSA 1978, §§ 70-2-6, 70-2-11, 70-2-12, 70-2-16, and 70-2-17, 19.15.12. NMAC, and 19.15.23. NMAC.
9. Applicant satisfied the notice requirements for the Application in accordance with 19.15.12.10(A)(2) NMAC, 19.15.12.10(C)(4)(c) NMAC, and 19.15.12.10(C)(4)(e) NMAC, as applicable.

10. Applicant satisfied the notice requirements for the Application in accordance with 19.15.23.9(A)(5) NMAC and 19.15.23.9(A)(6) NMAC, as applicable.
11. Applicant's proposed method of allocation, as modified herein, complies with 19.15.12.10(B)(1) NMAC or 19.15.12.10(C)(1) NMAC, as applicable.
12. Commingling of oil and gas production from state, federal, or tribal leases shall not commence until approved by the BLM or NMSLO, as applicable, in accordance with 19.15.12.10(B)(3) NMAC and 19.15.12.10(C)(4)(h) NMAC.
13. By granting the Application with the conditions specified below, this Order prevents waste and protects correlative rights, public health, and the environment.

ORDER

1. Applicant is authorized to surface commingle oil and gas production from the pools and leases as described in Exhibit A.

Applicant is authorized to surface commingle oil and gas production from the wells included in Exhibit A provided that they produce from a pool and lease described in Exhibit A.

Applicant is authorized to store and measure oil and gas production off-lease, as applicable, from the pools and leases as described in Exhibit A at a central tank battery or gas title transfer meter described in Exhibit A.

Applicant is authorized to surface commingle oil and gas production from wells not included in Exhibit A but that produce from a pool and lease as described in Exhibit A.

Applicant is authorized to store and measure oil and gas production off-lease, as applicable, from wells not included in Exhibit A but that produce from a pool and lease as described in Exhibit A at a central tank battery or gas title transfer meter described in Exhibit A.

2. The allocation of oil and gas production to wells not included in Exhibit A but that produce from a pool and lease as described in Exhibit A shall be determined in the same manner as to wells identified in Exhibit A that produce from that pool and lease, provided that if more than one allocation method is being used or if there are no wells identified in Exhibit A that produce from the pool and lease, then allocation of oil and gas production to each well not included in Exhibit A shall be determined by OCD prior to commingling production from it with the production from another well.
3. The oil and gas production for each well identified in Exhibit A shall be separated and metered prior to commingling it with production from another well.
4. If Applicant recovers oil or gas production from produced water prior to Applicant injecting it or transferring custody of it, then that production shall be allocated to each well in the proportion that it contributed to the total produced water.

5. If Applicant recovers gas production using a vapor recovery unit (VRU), then that gas production shall be allocated to each well in the proportion that it contributed to the total oil production.
6. Applicant shall measure and market the commingled oil at a central tank battery described in Exhibit A in accordance with this Order and 19.15.18.15 NMAC or 19.15.23.8 NMAC.
7. Applicant shall measure and market the commingled gas at a well pad, central delivery point, central tank battery, or gas title transfer meter described in Exhibit A in accordance with this Order and 19.15.19.9 NMAC, provided however that if the gas is vented or flared, and regardless of the reason or authorization pursuant to 19.15.28.8(B) NMAC for such venting or flaring, Applicant shall measure or estimate the gas in accordance with 19.15.28.8(E) NMAC.
8. Applicant shall calibrate the meters used to measure or allocate oil and gas production in accordance with 19.15.12.10(C)(2) NMAC.
9. Applicant shall install and utilize vessels that are appropriately designed to ensure sufficient separation of the fluids and to accurately measure oil and gas production.
10. If the commingling of oil and gas production from any pool, lease, or well reduces the value of the commingled oil and gas production to less than if it had remained segregated, no later than sixty (60) days after the decrease in value has occurred Applicant shall submit a new surface commingling application to OCD to amend this Order to remove the pool, lease, or well whose oil and gas production caused the decrease in value. If Applicant fails to submit a new application, this Order shall terminate on the following day, and if OCD denies the application, this Order shall terminate on the date of such action.
11. If a well is not included in Exhibit A but produces from a pool and lease as described in Exhibit A, then Applicant shall submit Forms C-102 and C-103 to the OCD Engineering Bureau after the well has been approved to be drilled and prior to off-lease measuring or commingling oil or gas production from it with the production from another well. The Form C-103 shall reference this Order and identify the well, proposed method to determine the allocation of oil and gas production to it, and the location(s) that commingling of its production will occur.
12. Applicant shall not commence commingling oil or gas production from state, federal, or tribal leases until approved by the BLM or NMSLO, as applicable.
13. If OCD determines that Applicant has failed to comply with any provision of this Order, OCD may take any action authorized by the Oil and Gas Act or the New Mexico Administrative Code (NMAC).

14. OCD retains jurisdiction of this matter and reserves the right to modify or revoke this Order as it deems necessary.

**STATE OF NEW MEXICO
OIL CONSERVATION DIVISION**



**ALBERT C. S. CHANG
DIRECTOR**

DATE: 2/1/2026

State of New Mexico
Energy, Minerals and Natural Resources Department

Exhibit A

Order: **PLC-1075**

Operator: **Paloma Permian Asset Company, LLC (332449)**

Central Tank Battery: **Hollywood Star Fee 17 18 Battery**

Central Tank Battery Location: **UL L, Section 16, UL I, Section 17, Township 22 South, Range 27 East**

Gas Title Transfer Meter Location: **UL L, Section 16, UL I, Section 17, Township 22 South, Range 27 East**

Pools

Pool Name	Pool Code
ESPERANZA;BONESPRING	97755
PURPLE SAGE;WOLFCAMP (GAS)	98220

Leases as defined in 19.15.12.7(C) NMAC

Lease	UL or Q/Q	S-T-R
Wolfcamp Compulsory Pooling Order R-23961	ALL	17-22S-27E
	ALL	18-22S-27E
Bone Spring Compulsory Pooling Order R-23977	N2N2	17-22S-27E
	N2N2	18-22S-27E
Bone Spring Compulsory Pooling Order R-23978	S2S2	17-22S-27E
	S2S2	18-22S-27E
Bone Spring Compulsory Pooling Order R-23979	N2S2	17-22S-27E
	N2S2	18-22S-27E
Bone Spring Compulsory Pooling Order R-23989	S2N2	17-22S-27E
	S2N2	18-22S-27E

Wells

Well API	Well Name	UL or Q/Q	S-T-R	Pool
30-015-56235	HOLLYWOOD STAR FEE 17 18	ALL	17-22S-27E	98220
	#701H	ALL	18-22S-27E	
30-015-56216	HOLLYWOOD STAR FEE 17 18	ALL	17-22S-27E	98220
	#702H	ALL	18-22S-27E	
30-015-56239	HOLLYWOOD STAR FEE 17 18	ALL	17-22S-27E	98220
	#703H	ALL	18-22S-27E	
30-015-56241	HOLLYWOOD STAR FEE 17 18	ALL	17-22S-27E	98220
	#704H	ALL	18-22S-27E	
30-015-56261	HOLLYWOOD STAR FEE 17 18	ALL	17-22S-27E	98220
	#801H	ALL	18-22S-27E	
30-015-56263	HOLLYWOOD STAR FEE 17 18	ALL	17-22S-27E	98220
	#802H	ALL	18-22S-27E	
30-015-56264	HOLLYWOOD STAR FEE 17 18	ALL	17-22S-27E	98220
	#803H	ALL	18-22S-27E	
30-015-57251	HOLLYWOOD STAR FEE 17 18 A	S2S2	17-22S-27E	97755
	#501H	S2S2	18-22S-27E	

30-015-57252	HOLLYWOOD STAR FEE 17 18 B #502H	N2S2 N2S2	17-22S-27E 18-22S-27E	97755
30-015-57249	HOLLYWOOD STAR FEE 17 18 C #503H	S2N2 S2N2	17-22S-27E 18-22S-27E	97755
30-015-57250	HOLLYWOOD STAR FEE 17 18 D #504H	N2N2 N2N2	17-22S-27E 18-22S-27E	97755

Sante Fe Main Office
Phone: (505) 476-3441

General Information
Phone: (505) 629-6116

Online Phone Directory
<https://www.emnrd.nm.gov/ocd/contact-us>

State of New Mexico
Energy, Minerals and Natural Resources
Oil Conservation Division
1220 S. St Francis Dr.
Santa Fe, NM 87505

CONDITIONS

Action 540930

CONDITIONS

Operator: Paloma Permian AssetCo, LLC 1100 Louisiana, Ste. 5100 Houston, TX 77002	OGRID: 332449
	Action Number: 540930
	Action Type: [C-107] Surface Commingle or Off-Lease (C-107B)

CONDITIONS

Created By	Condition	Condition Date
sarah.clelland	Please review the content of the order to ensure you are familiar with the authorities granted and any conditions of approval. If you have any questions regarding this matter, please email us at OCD.Engineer@emnrd.nm.gov .	2/3/2026