

Revised March 23, 2017

RECEIVED:	REVIEWER:	TYPE:	APP NO:
-----------	-----------	-------	---------

ABOVE THIS TABLE FOR OCD DIVISION USE ONLY

NEW MEXICO OIL CONSERVATION DIVISION
 - Geological & Engineering Bureau -
 1220 South St. Francis Drive, Santa Fe, NM 87505



ADMINISTRATIVE APPLICATION CHECKLIST

THIS CHECKLIST IS MANDATORY FOR ALL ADMINISTRATIVE APPLICATIONS FOR EXCEPTIONS TO DIVISION RULES AND REGULATIONS WHICH REQUIRE PROCESSING AT THE DIVISION LEVEL IN SANTA FE

Applicant: Manzanita Operating, LLC **OGRID Number:** 330289
Well Name: Rainmaker Federal #1 **API:** 30-015-49490
Pool: Benson; Delaware (O) **Pool Code:** 97083

SUBMIT ACCURATE AND COMPLETE INFORMATION REQUIRED TO PROCESS THE TYPE OF APPLICATION INDICATED BELOW

- 1) **TYPE OF APPLICATION:** Check those which apply for [A]
- A. Location – Spacing Unit – Simultaneous Dedication
 NSL NSP (PROJECT AREA) NSP (PRORATION UNIT) SD
- B. Check one only for [I] or [II]
- [I] Commingling – Storage – Measurement
 DHC CTB PLC PC OLS OLM
- [II] Injection – Disposal – Pressure Increase – Enhanced Oil Recovery
 WFX PMX SWD IPI EOR PPR

- 2) **NOTIFICATION REQUIRED TO:** Check those which apply.
- A. Offset operators or lease holders
 B. Royalty, overriding royalty owners, revenue owners
 C. Application requires published notice
 D. Notification and/or concurrent approval by SLO
 E. Notification and/or concurrent approval by BLM
 F. Surface owner
 G. For all of the above, proof of notification or publication is attached, and/or,
 H. No notice required

FOR OCD ONLY	
<input type="checkbox"/>	Notice Complete
<input type="checkbox"/>	Application Content Complete

3) **CERTIFICATION:** I hereby certify that the information submitted with this application for administrative approval is **accurate** and **complete** to the best of my knowledge. I also understand that **no action** will be taken on this application until the required information and notifications are submitted to the Division.

Note: Statement must be completed by an individual with managerial and/or supervisory capacity.

Cory Walk
 Print or Type Name

Cory Walk
 Signature

03-23-2026
 Date

505-466-8120
 Phone Number

cory@permitswest.com
 e-mail Address

District I
1625 N. French Drive, Hobbs, NM 88240
District II
811 S. First St., Artesia, NM 88210
District III
1000 Rio Brazos Road, Aztec, NM 87410
District IV
1220 S. St Francis Dr, Santa Fe, NM
87505

State of New Mexico
Energy, Minerals and Natural Resources Department

Form C-107-B
Revised August 1, 2011

OIL CONSERVATION DIVISION
1220 S. St Francis Drive
Santa Fe, New Mexico 87505

Submit the original
application to the Santa Fe
office with one copy to the
appropriate District Office.

APPLICATION FOR SURFACE COMMINGLING (DIVERSE OWNERSHIP)

OPERATOR NAME: Manzanita Operating, LLC
OPERATOR ADDRESS: P.O. Box 3489, Midland, TX 79702
APPLICATION TYPE:

Pool Commingling Lease Commingling Pool and Lease Commingling Off-Lease Storage and Measurement (Only if not Surface Commingled)

LEASE TYPE: Fee State Federal

Is this an Amendment to existing Order? Yes No If "Yes", please include the appropriate Order No.

Have the Bureau of Land Management (BLM) and State Land office (SLO) been notified in writing of the proposed commingling
Yes No

(A) POOL COMMINGLING

Please attach sheets with the following information

Table with 6 columns: (1) Pool Names and Codes, Gravities / BTU of Non-Commingled Production, Calculated Gravities / BTU of Commingled Production, Calculated Value of Commingled Production, Volumes

- (2) Are any wells producing at top allowables?
(3) Has all interest owners been notified by certified mail of the proposed commingling?
(4) Measurement type: Metering Other (Specify)
(5) Will commingling decrease the value of production? If "yes", describe why commingling should be approved

(B) LEASE COMMINGLING

Please attach sheets with the following information

- (1) Pool Name and Code. Benson; Delaware (O) [97083]
(2) Is all production from same source of supply?
(3) Has all interest owners been notified by certified mail of the proposed commingling?
(4) Measurement type: Metering Other (Specify) Metering & Tank Gauging

(C) POOL and LEASE COMMINGLING

Please attach sheets with the following information

- (1) Complete Sections A and E.

(D) OFF-LEASE STORAGE and MEASUREMENT

Please attached sheets with the following information

- (1) Is all production from same source of supply?
(2) Include proof of notice to all interest owners.

(E) ADDITIONAL INFORMATION (for all application types)

Please attach sheets with the following information

- (1) A schematic diagram of facility, including legal location.
(2) A plat with lease boundaries showing all well and facility locations. Include lease numbers if Federal or State lands are involved.
(3) Lease Names, Lease and Well Numbers, and API Numbers.

I hereby certify that the information above is true and complete to the best of my knowledge and belief.

SIGNATURE: Cory Walk TITLE: Consultant DATE: 03/23/2026
TYPE OR PRINT NAME Cory Walk TELEPHONE NO.: 505-466-8120
E-MAIL ADDRESS: cory@permitswest.com



March 23, 2026

New Mexico Oil Conservation Division
1220 South Saint Francis Drive
Santa Fe, NM 87505

Re: Request for lease surface commingling
Rainmaker Federal #1 and others
Sec. 5, T19S, R31E
API: 30-015-49490 & others
Benson; Delaware (O) [97083]
Eddy County, NM

Dear Ms. Clelland:

Manzanita Operating, LLC, is filing a surface commingling application for lease commingling of oil, water and gas at their Rainmaker Federal #1 CTB. This application includes a total of 7 wells and 3 federal leases but also seeks approval for the ability to add future wells to these facilities. 5 of these wells were previously given approval to commingle at the Rainmaker Federal #1 CTB via CTB-1116 & CTB-1116A. However, the proposal of an additional lease is triggering the need for a new surface commingle application.

Commingling will not reduce the total value of remaining production.

Please contact the undersigned should you have any questions or need any additional information.

Sincerely,

Cory Walk
Agent
Permits West Inc.
(505) 466-8120
cory@permitswest.com

Proposed Allocation Procedure

- The Rainmaker and the Haymaker leases are on Federal Lands, with 12.5% Royalty to the BLM on each lease.
- The wells will produce into a flowline manifold where they can be individually produced to a specific 3-phase separator.
- The wells will rotate on a bi-daily schedule wherein each well will go through a test treater every ten (10) days.
- The test treater(s) will have meters so that we are able to meter water, oil, and gas for each well during its testing period.
- We will use these tests each month to allocation the production of oil, gas, and water to each well producing.

Oil Production Example (Table & Flow Chart Below)

- In this example you can see each well producing into a designated 3-phase separator at the tank battery.
- As each well unloads from its separator, the oil, water, and gas are metered
- That production from each well, can be divided by the Monthly Production for the Tank Battery, to calculate an allocation percentage for the month for each well.
- In the hypothetical example below, Well #1 produces 130.8 bbls of oil for the month of January, Well #2 produces 272 bbls of oil, and Well #3 produces 492.9 bbls.
- The Total Oil produced for the month for the Tank Battery was 895.6.
- Dividing each well's production by the Total Oil produced gives us each wells allocation % for that month: For Well #1 – $130.8/895.6 = 14.6\%$; For Well #2 $272/895.6 = 30.4\%$, For Well #3 $492.9/895.6 = 55\%$
- Oil was sold to a truck-hauling purchaser from tanks #1 and #2, each load was 170.19, 164.61, 172.98 and 172.98 bbls respectively, the total oil sold for the month is 680.8 bbls of oil.
- By multiplying each wells allocation percentage by the amount of oil sold, each well will be given each wells allocation of the production sold. IE: Well #1 $14.6\% \times 680.8 \text{ bbls} = 99.4 \text{ bbls}$; Well #2 $30.4\% \times 680.8 \text{ bbls} = 206.8 \text{ bbls}$; Well #3 $55\% \times 680.8 \text{ bbls} = 492.9 \text{ bbls}$.

Rainmaker CTB

Received by OCD: 4/13/2026 12:51:48 PM

Rainmaker CTB										County Eddy				State New Mexico				NMOCD 1				Date From 01/01/24				Date to 02/01/24								
Tank	1		2								Water 1				Water 2				Pumper				Days in the Month											
Size	500		500								500				0				John Doe				31											
Bbl/in	2.79		2.79								2.78				0																			
Day	Ft	In	Ft	In	Ft	In	Ft	In	Barrels	Barrels	Barrels	Barrels	Total Stock	Runs, Bbls	Ft	In	Ft	In	Well #1 Gas	Well #2 Gas	Well #3 Gas	Well #1 Oil	Well #2 Oil	Well #3 Oil	Well #1 Water	Well #2 Water	Well #3 Water	Oil Tank Guages	WATER Transfer Meter	Gas Sales Meter				
1	1	5	1	8					47.43	55.80	0	0	103.23	0.00	7	0			7	7	8	0.0	0.0	0.0	0.00	0.00	0.00	0.0	0	22				
2	2	3	1	8					75.33	55.80	0	0	131.13	0.00	7	0			7	7	8	7.9	10.0	10.0	5.00	10.00	15.00	27.9	30	22				
3	2	9	1	8					92.07	55.80	0	0	147.87	0.00	7	0			7	7	8	2.0	6.0	8.7	5.00	10.00	15.00	16.7	30	22				
4	3	7	1	8					119.97	55.80	0	0	175.77	0.00	7	0			7	7	8	1.9	10.0	16.0	5.00	10.00	15.00	27.9	30	22				
5	4	4.8	1	8					147.31	55.80	0	0	203.11	0.00	7	0			7	7	8	1.0	10.0	16.3	5.00	10.00	15.00	27.3	30	22				
6	5	3.3	1	8					176.61	55.80	0	0	232.41	0.00	7	0			7	7	8	3.0	10.3	16.0	5.00	10.00	15.00	29.3	30	22				
7	5	11	1	8					198.09	55.80	0	0	253.89	0.00	7	0			7	7	8	2.5	3.0	16.0	5.00	10.00	15.00	21.5	30	22				
8	6	11	1	8					231.57	55.80	0	0	287.37	0.00	7	0			7	7	8	7.0	10.5	16.0	5.00	10.00	15.00	33.5	30	22				
9	7	5	1	8					248.31	55.80	0	0	304.11	0.00	7	0			7	7	8	0.0	0.0	16.7	5.00	10.00	15.00	16.7	30	22				
10	8	0	1	8					267.84	55.80	0	0	323.64	0.00	7	0			7	7	8	1.0	4.5	14.0	5.00	10.00	15.00	19.5	30	22				
11	9	0	1	8					301.32	55.80	0	0	357.12	0.00	7	0			7	7	8	8.0	10.0	15.5	5.00	10.00	15.00	33.5	30	22				
12	9	9	1	8					326.43	55.80	0	0	382.23	0.00	3	7			7	7	8	5.0	5.0	15.1	5.00	10.00	15.00	25.1	30	22				
13	10	7	1	8					354.33	55.80	0	0	410.13	0.00	4	8			7	7	8	4.0	8.0	15.9	5.00	10.00	15.00	27.9	30	22				
14	11	5	1	8					382.23	55.80	0	0	438.03	0.00	5	7			7	7	8	4.0	8.0	15.9	5.00	10.00	15.00	27.9	30	22				
15	12	4	1	8					412.92	55.80	0	0	468.72	0.00	6	9			7	7	8	4.0	10.7	16.0	5.00	10.00	15.00	30.7	30	22				
16	13	3	1	8					443.61	55.80	0	0	499.41	0.00	7	11			7	7	8	2.0	10.0	18.7	5.00	10.00	15.00	30.7	30	22				
17	14	3	1	8					477.09	55.80	0	0	532.89	0.00	9	0			7	7	8	4.0	10.5	19.0	5.00	10.00	15.00	33.5	30	22				
18	9	2	2	8					306.90	89.28	0	0	396.18	170.19	10	2			7	7	8	6.0	11.5	16.0	5.00	10.00	15.00	33.5	30	22				
19	9	2	3	8					306.90	122.76	0	0	429.66	0.00	6	0			7	7	8	4.0	13.5	16.0	5.00	10.00	15.00	33.5	30	22				
20	9	2	4	6					306.90	150.66	0	0	457.56	0.00	7	0			7	7	8	2.0	8.0	17.9	5.00	10.00	15.00	27.9	30	22				
21	9	2	5	2					306.90	172.98	0	0	479.88	0.00	8	0			7	7	8	4.0	8.0	10.3	5.00	10.00	15.00	22.3	30	22				
22	9	2	6	0					306.90	200.88	0	0	507.78	0.00	9	0			7	7	8	4.0	7.9	16.0	5.00	10.00	15.00	27.9	30	22				
23	9	2	7	0					306.90	234.36	0	0	541.26	0.00	6	4			7	7	8	4.5	10.0	19.0	5.00	10.00	15.00	33.5	30	22				
24	9	2	8	1					306.90	270.63	0	0	577.53	0.00	7	1			7	7	8	10.0	8.0	18.3	5.00	10.00	15.00	36.3	30	22				
25	9	2	9	0					306.90	301.32	0	0	608.22	0.00	6	0			7	7	8	4.0	10.0	16.7	5.00	10.00	15.00	30.7	30	22				
26	9	2	10	0					306.90	334.80	0	0	641.70	0.00	7	0			7	7	8	8.0	8.0	17.5	5.00	10.00	15.00	33.5	30	22				
27	9	2	11	0					306.90	368.28	0	0	675.18	0.00	6	1			7	7	8	8.0	8.5	17.0	5.00	10.00	15.00	33.5	30	22				
28	9	2	11	9					306.90	393.39	0	0	700.29	0.00	7	0			7	7	8	2.0	10.1	13.0	5.00	10.00	15.00	25.1	30	22				
29	10	0	6	10					334.80	228.78	0	0	563.58	164.61	8	0			7	7	8	2.0	10.5	15.4	5.00	10.00	15.00	27.9	30	22				
30	11	0	1	8					368.28	55.80	0	0	424.08	172.98	9	1			7	7	8	5.0	10.5	18.0	5.00	10.00	15.00	33.5	30	22				
31	5	10	2	8					195.30	89.28	0	0	284.58	172.98	6	2			7	7	8	5.0	10.5	18.0	5.00	10.00	15.00	33.5	30	22				
1	5	10	3	8					195.30	122.76	0	0	318.06	0.00	7	1			7	7	8	5.0	10.5	18.0	5.00	10.00	15.00	33.5	30	22				
																			224.0	224.0	256.0	130.8	272.0	492.9	155.0	310.0	465.0	895.6	930.0	704.0	<--Monthly Totals			

Ending Stock:	318.1
Beginning Stock:	103.2
Other Disposals:	0.0
Oil Sold from Tanks	680.8
Monthly Oil Prod:	895.6
Monthly Water Prod:	930.0
Monthly Gas Prod:	704.0

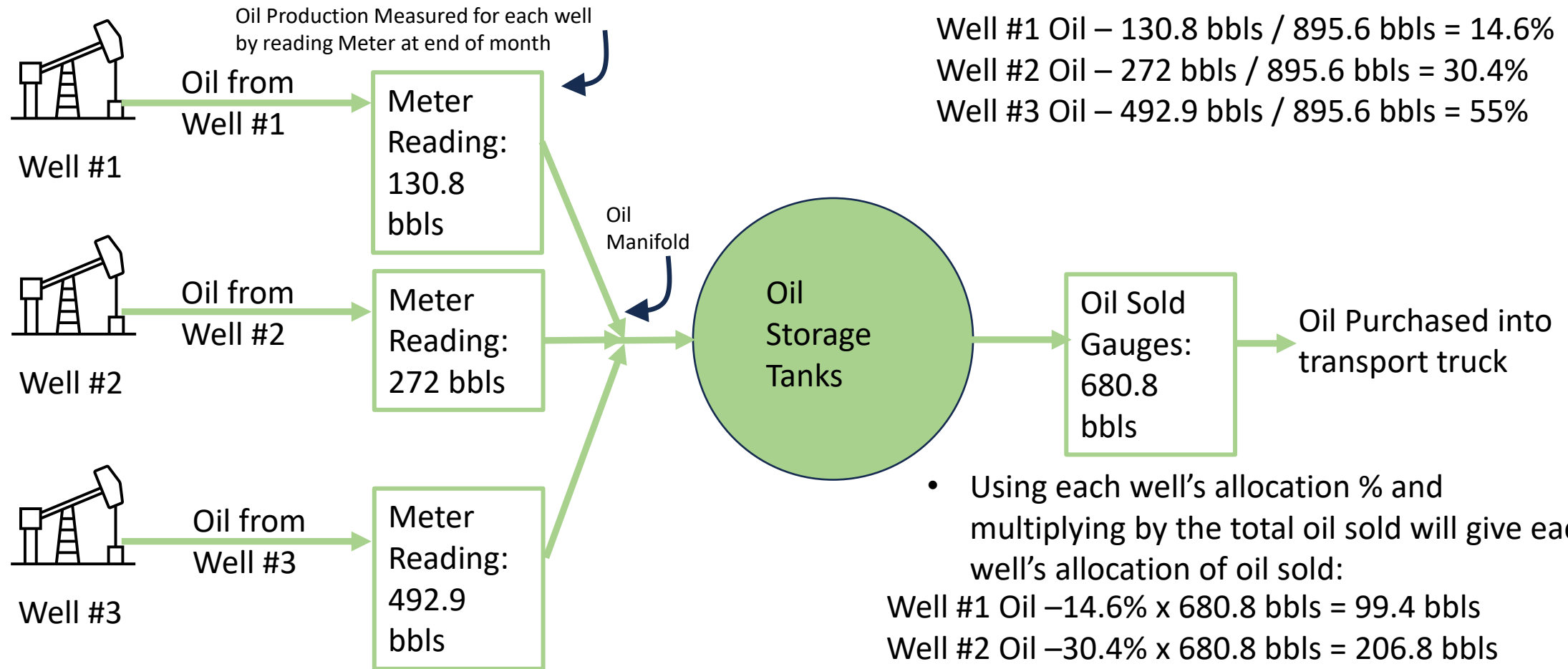
Run Day	Apply Day	Tank No.	Ticket Number	Opening		Closing		Seal On	Seal Off	Beg Temp	End Temp	Obs. Temp	Obs. Gravity	BS&W %	Run, bbls	Code	Down Code Description
18	18	1	1234	14	3	9	2								170.19		
29	29	2	1235	11	9	6	10								164.61		
30	30	2	1236	6	10	1	8								172.98		
31	31	1	1237	11	0	5	10								172.98		

680.76 Total Oil Sold

	Oil Produced	Oil All. %	Oil Sold All.	Gas MCF	Gas %	Gas Sold	Water bt	Water %	Water Transf
Allocation Well #1	130.8	14.6%	99.4	224.0	31.8%	224.0	155.0	16.7%	155.0
Allocation Well #2	206.8	22.8%	206.8	224.0	31.8%	224.0	310.0	33.3%	310.0
Allocation Well #3	492.9	55.0%	374.7	256.0	36.4%	256.0	465.0	50.0%	465.0

Released to Imaging: 4/28/2026 1:49:25 PM

Oil Allocation Flow Chart



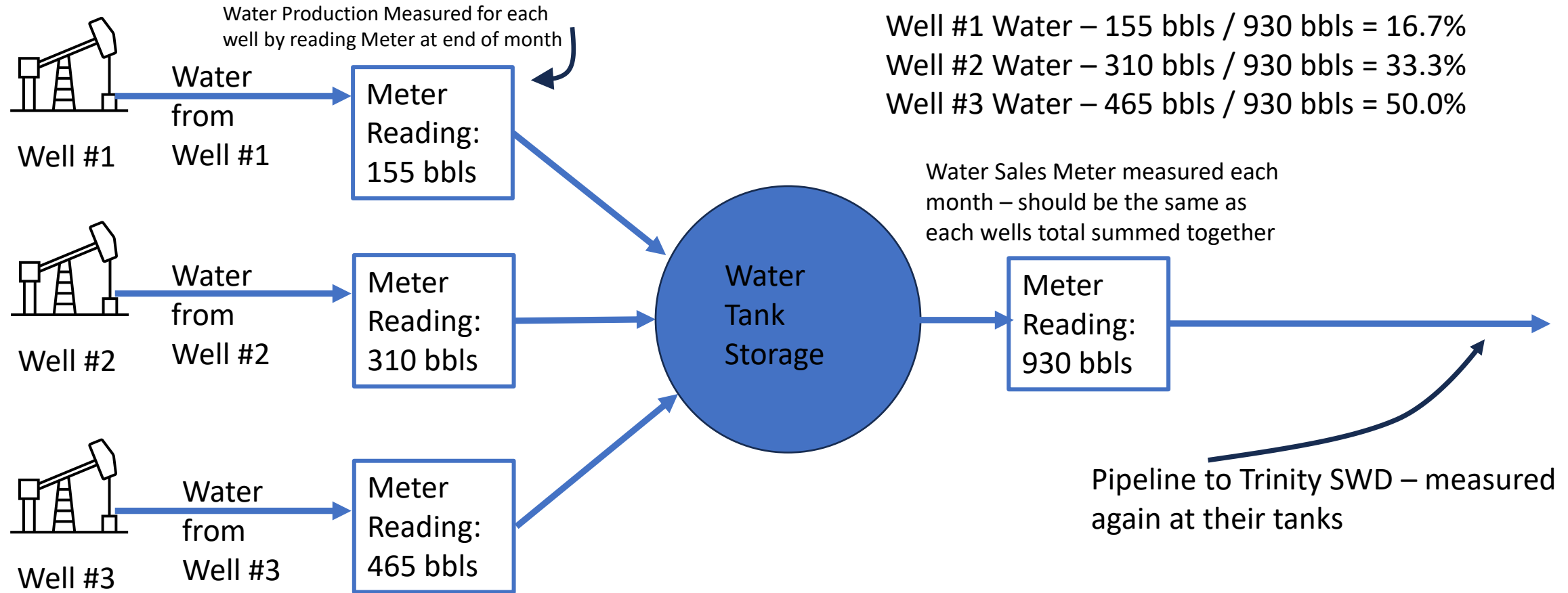
- Total oil produced by battery measured by gauges of oil tanks AND summing of daily oil is 895.6 bbls
- Dividing each well's total by the battery's total will give the wells allocation %

Well #1 Oil – 130.8 bbls / 895.6 bbls = 14.6%
 Well #2 Oil – 272 bbls / 895.6 bbls = 30.4%
 Well #3 Oil – 492.9 bbls / 895.6 bbls = 55%

- Using each well's allocation % and multiplying by the total oil sold will give each well's allocation of oil sold:
 Well #1 Oil – 14.6% x 680.8 bbls = 99.4 bbls
 Well #2 Oil – 30.4% x 680.8 bbls = 206.8 bbls
 Well #3 Oil – 55% x 680.8 bbls = 374.7 bbls

Water Allocation Flow Chart

- Total water produced by battery measured by water Through SWD Meter = 930 bbls
- Dividing each well's total by the battery's total will give the wells allocation %



Gas Allocation Flow Chart

- Total gas produced by battery measured by gas DCP Sales Meter = 704 MCF
- Dividing each well's total by the battery's total will give the wells allocation %

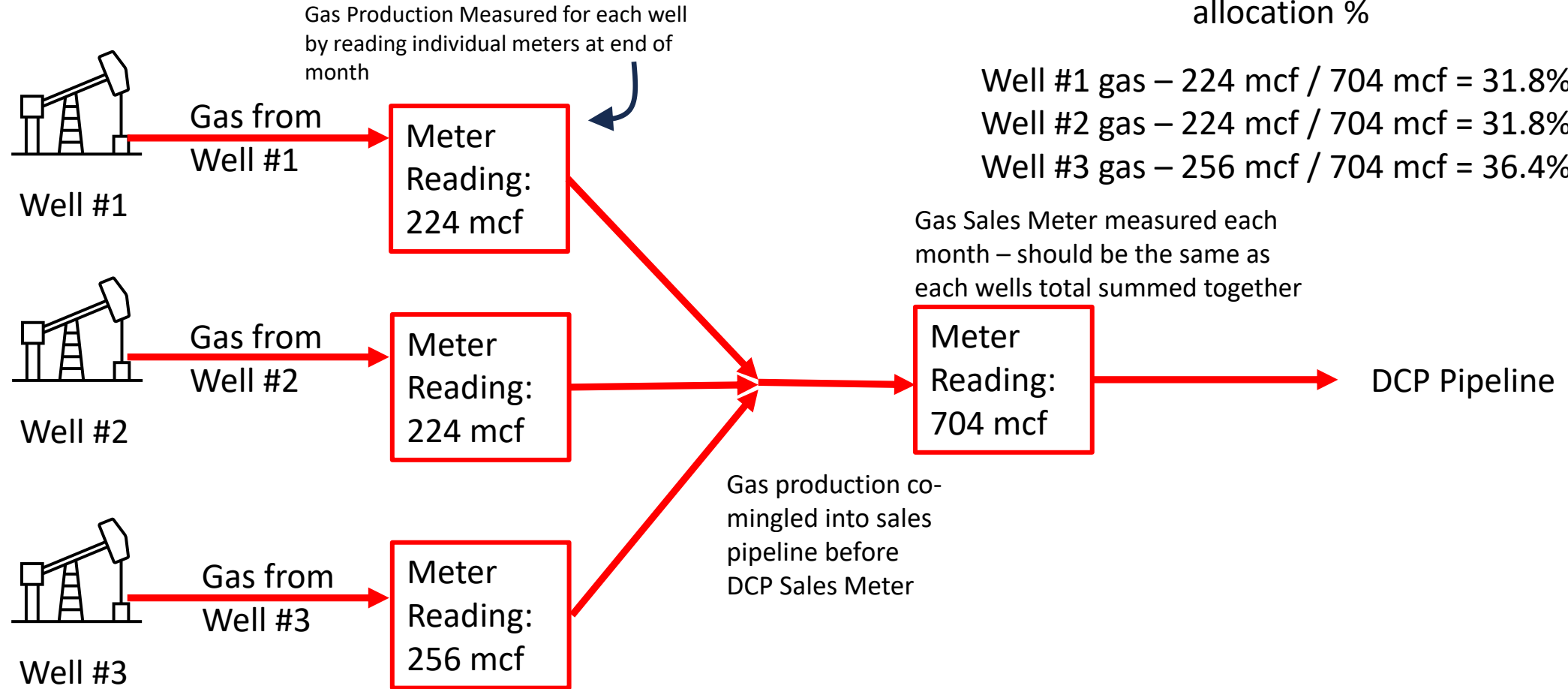


Exhibit A: Well List

Lease	Well	API	Location	Operator	Pool Name [Code]	Spacing
NMLC-0069033	Rainmaker Federal 001	30-015-49490	Sec. 5, T-19-S, R-31-E	Manzanita Operating, LLC	BENSON; DELAWARE (O) [97083]	40
NMLC-0069033	Rainmaker Federal 002	30-015-54595	Sec. 5, T-19-S, R-31-E	Manzanita Operating, LLC	BENSON; DELAWARE (O) [97083]	40
NMNM-082902	Haymaker Federal 001	30-015-54648	Sec. 8, T-19-S, R-31-E	Manzanita Operating, LLC	BENSON; DELAWARE (O) [97083]	40
NMLC-0069033	Rainmaker Federal 003	30-015-56218	Sec. 5, T-19-S, R-31-E	Manzanita Operating, LLC	BENSON; DELAWARE (O) [97083]	40
NMNM-082902	Haymaker Federal 002	30-015-56217	Sec. 8, T-19-S, R-31-E	Manzanita Operating, LLC	BENSON; DELAWARE (O) [97083]	40
NMNM-082902	Haymaker Federal 003	30-015-57264	Sec. 8, T-19-S, R-31-E	Manzanita Operating, LLC	BENSON; DELAWARE (O) [97083]	40
NMNM-100858	Rainmaker Federal 004	30-015-57263	Sec. 5, T-19-S, R-31-E	Manzanita Operating, LLC	BENSON; DELAWARE (O) [97083]	40




	Previously approved in original commingle application (OCD Order CTB-1116; BLM Sundry ID 2794821)
	Previously approved in amendment application (OCD Order CTB-1116A; BLM Sundry ID 2852838)
	Proposed new wells in this application

Manzanita Operating, LLC





Rainmaker Federal #1 Facility Commingle Overview Map

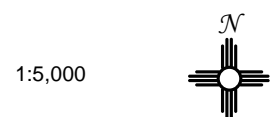
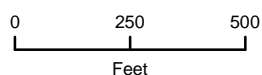
Sections 5&8, T. 19S, R. 31E
Eddy County, New Mexico

Proposed New Wells

-  Proposed Flowline
-  Proposed Access Road
-  Proposed Well Pad

Previously Approved Commingle (CTB-1116A)

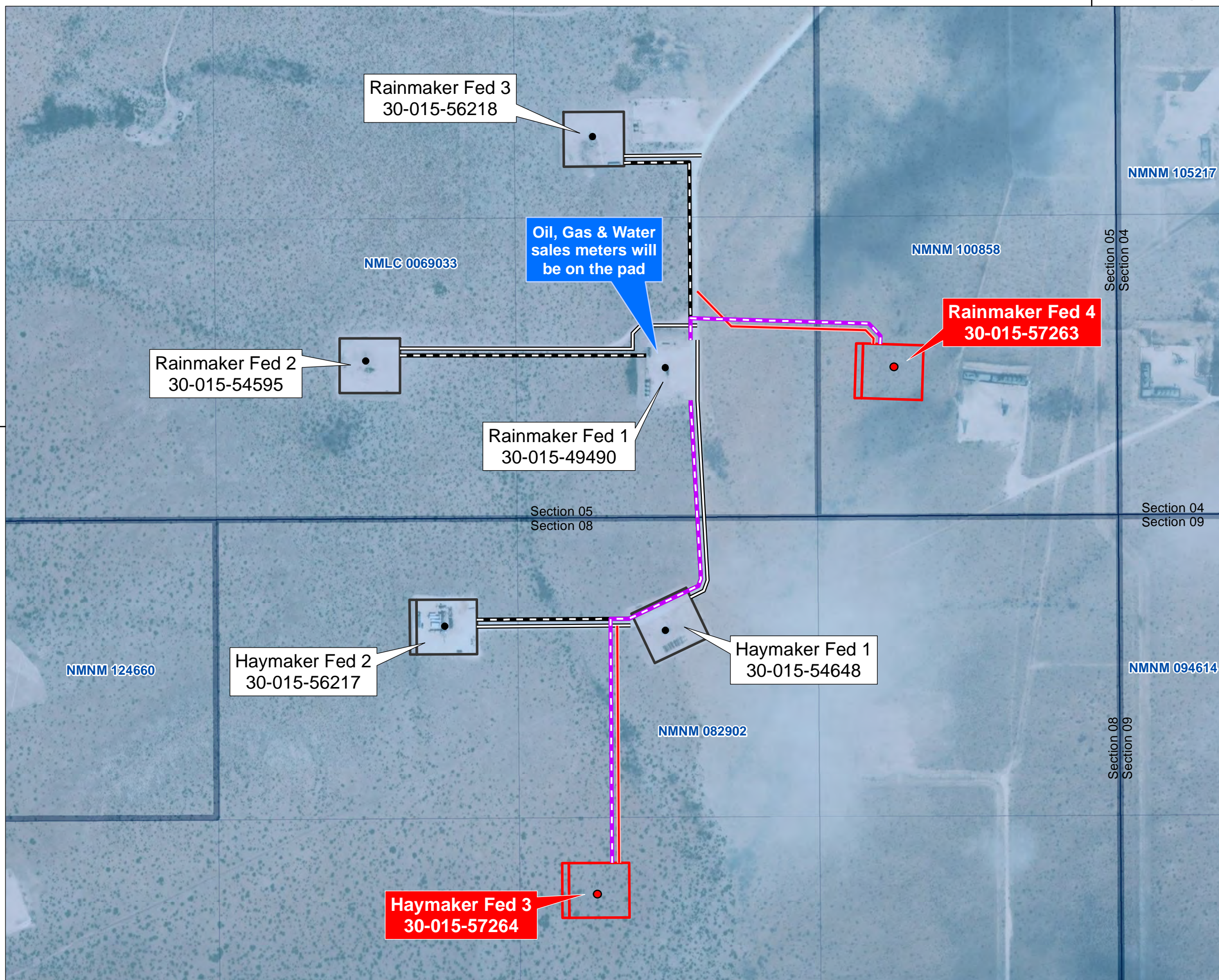
-  Approved Access
-  Approved Flowline
-  Approved Well Pad
-  Federal Leases

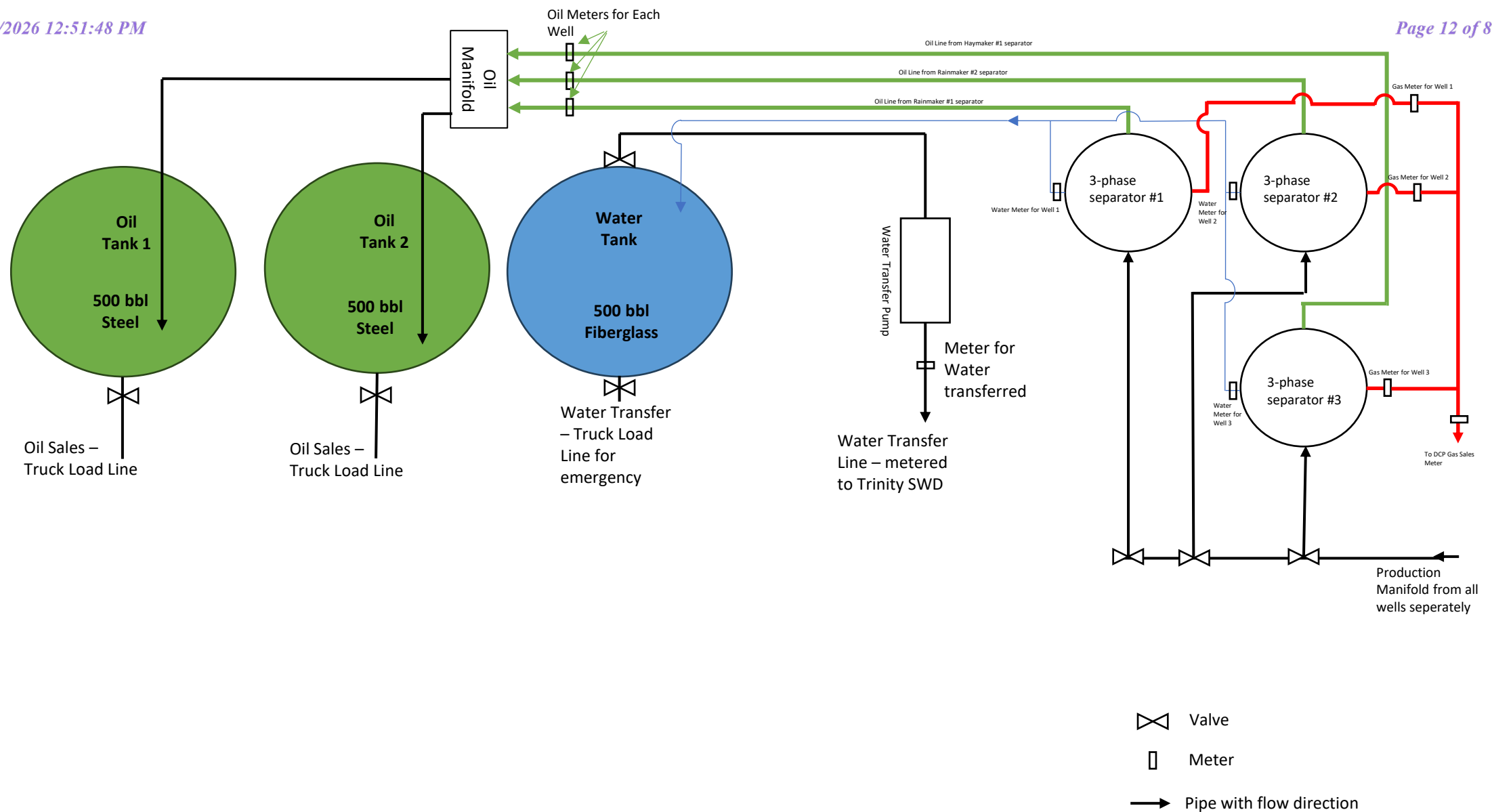


NAD 1983 New Mexico State Plane East
FIPS 3001 Feet



Prepared by Permits West, Inc., March 23, 2026
for Manzanita Operating, LLC





Rainmaker/Haymaker Co-Mingling Facility Diagram



March 23, 2026

CERTIFIED MAIL RETURN RECEIPT REQUESTED

Re: Request for lease surface commingling
Rainmaker Federal #1 and others
Sec. 5, T19S, R31E
API: 30-015-49490 & others
Benson; Delaware (O) [97083]
Eddy County, NM

Dear Interest Owner:

In accordance with 19.15.4.12 NMAC, this notice is to advise you that Manzanita Operating, LLC, is filing for surface commingling of leases with the New Mexico Oil Conservation Division. The application proposes approval for lease surface commingling at their Rainmaker Federal #1 CTB. The application includes a total of 7 wells but also seeks approval for the ability to add future wells to these facilities.

A copy of our submitted application is attached.

This packet is simply a notice and no action is required. However, any objections or requests that a hearing should be held regarding this application must be submitted to the New Mexico Oil Conservation Division Santa Fe office within 20 days from the date of this letter.

Please contact the undersigned at (505) 466-8120 should you have any questions or need any additional information.

Sincerely,

Cory Walk, Agent
Permits West Inc.
cory@permitswest.com

Name	Address	City	State	ZIP	Tracking Number
Boaz Energy II, LLC	3300 N. A St Bldg 7 Ste 150	Midland	TX	79705	9589-0710-5270-1338-0323-64
Bull Creek Services	905 Keystone Ct	Midland	TX	79705	9589-0710-5270-1338-0323-71
Bureau of Land Management	620 E Greene Street	Carlsbad	NM	88220	9589-0710-5270-1338-0323-88
Chi Energy Inc.	PO Box 1799	Midland	TX	79702	9589-0710-5270-1338-0323-95
COG Operating LLC	PO Box 22295, Network Pl	Chicago	IL	60673-1222	9589-0710-5270-1338-0324-01
COG Operating LLC	600 W Illinois Ave	Midland	TX	79701	9589-0710-5270-1338-0324-18
Devon Energy Production Company LP	333 W Sheridan Ave	Oklahoma City	OK	73102	9589-0710-5270-1338-0324-25
Douglas H. Christensen	PO Box 52738	Midland	TX	79710	9589-0710-5270-1338-0324-32
EOG Resources Inc.	5509 Champions Dr.	Midland	TX	79706	9589-0710-5270-1338-0324-49
EOG Resources Inc.	1111 Bagby St, Sky Lobby 2	Houston	TX	77002	9589-0710-5270-1338-0324-56
Fedro & Associates L.P.	PO Box 10872	Midland	TX	79702	9589-0710-5270-1338-0324-63
First String Pipe Rentals LLC	PO Box 476	Wink	TX	79789	9589-0710-5270-1338-0324-70
Forrest Kroschel	1811 Potomac Unit C	Houston	TX	77057	9589-0710-5270-1338-0324-87
Great Western Drilling LTD.	PO Box 1659	Midland	TX	79702	9589-0710-5270-1338-0324-94
Hawkins Exploration, Inc	200 N. Loraine, Ste 1100	Midland	TX	79701	9589-0710-5270-1338-0325-00
Lavanco Energy, LTD.	PO Box 60087	San Angelo	TX	76906	9589-0710-5270-1338-0319-85
Manzanita Operating, LLC	PO Box 3489	Midland	TX	79702	9589-0710-5270-1338-0319-92
McCombs Energy LTD.	755 E Mulberry Ave, Ste 600	San Antonio	TX	78212	9589-0710-5270-1338-0320-05
Oxy Y-1 Company	5 Greenway Plz, Ste 110	Houston	TX	77046	9589-0710-5270-1338-0320-12
Oxy Y-1 Company	PO Box 27570	Houston	TX	77227	9589-0710-5270-1338-0320-29
Panthaky LLC	2000 N H. ST	Midland	TX	79705	9589-0710-5270-1338-0320-36
R.L. Yadon Investments LLC	PO Box 8715	Midland	TX	79708	9589-0710-5270-1338-0320-43
Slayton Investments, LLC	PO Box 2035	Roswell	NM	88202	9589-0710-5270-1338-0320-50
Slayton Investments, LLC	PO Box 2023	Roswell	NM	88202	9589-0710-5270-1338-0320-67

ice™
CERTIFIED MAIL® RECEIPT
 Domestic Mail Only

For delivery information, visit our website at www.usps.com

OFFICIAL USE

Certified Mail Fee \$

Extra Services & Fees (check box, add fee as appropriate)

Return Receipt (hardcopy) \$

Return Receipt (electronic) \$

Certified Mail Restricted Delivery \$

Adult Signature Required \$

Adult Signature Restricted Delivery \$

Postage \$

Total Postage and Fees \$

Sent To **Bull Creek Services**
 905 Keystone Ct
 Midland, TX 79705
 Rainmaker-Haymaker Commingle 3

PS Form 3800, January 2023 PSN 7530-02-000-9047 See Reverse for Instructions

U.S. Postal Service™
CERTIFIED MAIL® RECEIPT
 Domestic Mail Only

For delivery information, visit our website at www.usps.com

OFFICIAL USE

Certified Mail Fee \$

Extra Services & Fees (check box, add fee as appropriate)

Return Receipt (hardcopy) \$

Return Receipt (electronic) \$

Certified Mail Restricted Delivery \$

Adult Signature Required \$

Adult Signature Restricted Delivery \$

Postage \$

Total Postage and Fees \$

Sent To **Chi Energy Inc.**
 PO Box 1799
 Midland, TX 79702
 Rainmaker-Haymaker Commingle 3

PS Form 3800, January 2023 PSN 7530-02-000-9047 See Reverse for Instructions

U.S. Postal Service™
CERTIFIED MAIL® RECEIPT
 Domestic Mail Only

For delivery information, visit our website at www.usps.com

OFFICIAL USE

Certified Mail Fee \$

Extra Services & Fees (check box, add fee as appropriate)

Return Receipt (hardcopy) \$

Return Receipt (electronic) \$

Certified Mail Restricted Delivery \$

Adult Signature Required \$

Adult Signature Restricted Delivery \$

Postage \$

Total Postage and Fees \$

Sent To **COG Operating LLC**
 600 W Illinois Ave
 Midland, TX 79701
 Rainmaker-Haymaker Commingle 3

PS Form 3800, January 2023 PSN 7530-02-000-9047 See Reverse for Instructions

U.S. Postal Service™
CERTIFIED MAIL® RECEIPT
 Domestic Mail Only

For delivery information, visit our website at www.usps.com

OFFICIAL USE

Certified Mail Fee \$

Extra Services & Fees (check box, add fee as appropriate)

Return Receipt (hardcopy) \$

Return Receipt (electronic) \$

Certified Mail Restricted Delivery \$

Adult Signature Required \$

Adult Signature Restricted Delivery \$

Postage \$

Total Postage and Fees \$

Sent To **Boaz Energy II, LLC**
 3300 N. A St Bldg 7 Ste 150
 Midland, TX 79705
 Rainmaker-Haymaker Commingle 3

PS Form 3800, January 2023 PSN 7530-02-000-9047 See Reverse for Instructions

U.S. Postal Service™
CERTIFIED MAIL® RECEIPT
 Domestic Mail Only

For delivery information, visit our website at www.usps.com

OFFICIAL USE

Certified Mail Fee \$

Extra Services & Fees (check box, add fee as appropriate)

Return Receipt (hardcopy) \$

Return Receipt (electronic) \$

Certified Mail Restricted Delivery \$

Adult Signature Required \$

Adult Signature Restricted Delivery \$

Postage \$

Total Postage and Fees \$

Sent To **Bureau of Land Management**
 620 E Greene Street
 Calhoun, NM 88220
 Rainmaker-Haymaker Commingle 3

PS Form 3800, January 2023 PSN 7530-02-000-9047 See Reverse for Instructions

U.S. Postal Service™
CERTIFIED MAIL® RECEIPT
 Domestic Mail Only

For delivery information, visit our website at www.usps.com

OFFICIAL USE

Certified Mail Fee \$

Extra Services & Fees (check box, add fee as appropriate)

Return Receipt (hardcopy) \$

Return Receipt (electronic) \$

Certified Mail Restricted Delivery \$

Adult Signature Required \$

Adult Signature Restricted Delivery \$

Postage \$

Total Postage and Fees \$

Sent To **COG Operating LLC**
 PO Box 22295, Network PI
 Chicago, IL 60673-1222
 Rainmaker-Haymaker Commingle 3

PS Form 3800, January 2023 PSN 7530-02-000-9047 See Reverse for Instructions

CERTIFIED MAIL® RECEIPT

Domestic Mail Only

For delivery information, visit our website at www.usps.com®.

OFFICIAL USE

Certified Mail Fee	\$
Extra Services & Fees (check box, add fee as appropriate)	
<input type="checkbox"/> Return Receipt (hardcopy)	\$
<input type="checkbox"/> Return Receipt (electronic)	\$
<input type="checkbox"/> Certified Mail Restricted Delivery	\$
<input type="checkbox"/> Adult Signature Required	\$
<input type="checkbox"/> Adult Signature Restricted Delivery	\$



Postage	\$
Total Postage and Fees	\$

Sent To	Douglas H. Christensen
PO Box	52738
Street and Apt. No., or PO Box No.	Midland, TX 79710
City, State, ZIP+4®	Rainmaker-Haymaker Commingle 3

PS Form 3800, January 2023 PSN 7530-02-000-9047 See Reverse for Instructions

9589 0710 5270 1338 0324 32

CERTIFIED MAIL® RECEIPT

Domestic Mail Only

For delivery information, visit our website at www.usps.com®.

OFFICIAL USE

Certified Mail Fee	\$
Extra Services & Fees (check box, add fee as appropriate)	
<input type="checkbox"/> Return Receipt (hardcopy)	\$
<input type="checkbox"/> Return Receipt (electronic)	\$
<input type="checkbox"/> Certified Mail Restricted Delivery	\$
<input type="checkbox"/> Adult Signature Required	\$
<input type="checkbox"/> Adult Signature Restricted Delivery	\$



Postage	\$
Total Postage and Fees	\$

Sent To	Devon Energy Production Company LP
PO Box	333 W Sheridan Ave
Street and Apt. No., or PO Box No.	Oklahoma City, OK 73102
City, State, ZIP+4®	Rainmaker-Haymaker Commingle 3

PS Form 3800, January 2023 PSN 7530-02-000-9047 See Reverse for Instructions

9589 0710 5270 1338 0324 25

CERTIFIED MAIL® RECEIPT

Domestic Mail Only

For delivery information, visit our website at www.usps.com®.

OFFICIAL USE

Certified Mail Fee	\$
Extra Services & Fees (check box, add fee as appropriate)	
<input type="checkbox"/> Return Receipt (hardcopy)	\$
<input type="checkbox"/> Return Receipt (electronic)	\$
<input type="checkbox"/> Certified Mail Restricted Delivery	\$
<input type="checkbox"/> Adult Signature Required	\$
<input type="checkbox"/> Adult Signature Restricted Delivery	\$



Postage	\$
Total Postage and Fees	\$

Sent To	EOG Resources Inc.
PO Box	1111 Bagby St, Sky Lobby 2
Street and Apt. No., or PO Box No.	Houston, TX 77002
City, State, ZIP+4®	Rainmaker-Haymaker Commingle 3

PS Form 3800, January 2023 PSN 7530-02-000-9047 See Reverse for Instructions

9589 0710 5270 1338 0324 56

CERTIFIED MAIL® RECEIPT

Domestic Mail Only

For delivery information, visit our website at www.usps.com®.

OFFICIAL USE

Certified Mail Fee	\$
Extra Services & Fees (check box, add fee as appropriate)	
<input type="checkbox"/> Return Receipt (hardcopy)	\$
<input type="checkbox"/> Return Receipt (electronic)	\$
<input type="checkbox"/> Certified Mail Restricted Delivery	\$
<input type="checkbox"/> Adult Signature Required	\$
<input type="checkbox"/> Adult Signature Restricted Delivery	\$



Postage	\$
Total Postage and Fees	\$

Sent To	EOG Resources Inc.
PO Box	5509 Champions Dr.
Street and Apt. No., or PO Box No.	Midland, TX 79706
City, State, ZIP+4®	Rainmaker-Haymaker Commingle 3

PS Form 3800, January 2023 PSN 7530-02-000-9047 See Reverse for Instructions

9589 0710 5270 1338 0324 49

CERTIFIED MAIL® RECEIPT

Domestic Mail Only

For delivery information, visit our website at www.usps.com®.

OFFICIAL USE

Certified Mail Fee	\$
Extra Services & Fees (check box, add fee as appropriate)	
<input type="checkbox"/> Return Receipt (hardcopy)	\$
<input type="checkbox"/> Return Receipt (electronic)	\$
<input type="checkbox"/> Certified Mail Restricted Delivery	\$
<input type="checkbox"/> Adult Signature Required	\$
<input type="checkbox"/> Adult Signature Restricted Delivery	\$



Postage	\$
Total Postage and Fees	\$

Sent To	First String Pipe Rentals LLC
PO Box	476
Street and Apt. No., or PO Box No.	Midland, TX 79789
City, State, ZIP+4®	Rainmaker-Haymaker Commingle 3

PS Form 3800, January 2023 PSN 7530-02-000-9047 See Reverse for Instructions

9589 0710 5270 1338 0324 70


CERTIFIED MAIL® RECEIPT

Domestic Mail Only

For delivery information, visit our website at www.usps.com®.

OFFICIAL USE

Certified Mail Fee	\$
Extra Services & Fees (check box, add fee as appropriate)	
<input type="checkbox"/> Return Receipt (hardcopy)	\$
<input type="checkbox"/> Return Receipt (electronic)	\$
<input type="checkbox"/> Certified Mail Restricted Delivery	\$
<input type="checkbox"/> Adult Signature Required	\$
<input type="checkbox"/> Adult Signature Restricted Delivery	\$



Postage	\$
Total Postage and Fees	\$

Sent To	Fedro & Associates LP.
PO Box	10872
Street and Apt. No., or PO Box No.	Midland, TX 79702
City, State, ZIP+4®	Rainmaker-Haymaker Commingle 3

PS Form 3800, January 2023 PSN 7530-02-000-9047 See Reverse for Instructions

9589 0710 5270 1338 0324 63

9589 0710 5270 1338 0324 94

U.S. Postal Service™
CERTIFIED MAIL® RECEIPT
 Domestic Mail Only

For delivery information, visit our website at www.usps.com

OFFICIAL USE

Certified Mail Fee	\$
Extra Services & Fees (check box, add fee as appropriate)	
<input type="checkbox"/> Return Receipt (hardcopy)	\$
<input type="checkbox"/> Return Receipt (electronic)	\$
<input type="checkbox"/> Certified Mail Restricted Delivery	\$
<input type="checkbox"/> Adult Signature Required	\$
<input type="checkbox"/> Adult Signature Restricted Delivery	\$
Postage	\$
Total Postage and Fees	\$

Postmark Here
 MAR 25 2026
 GLORIETA POST OFFICE 8666-9558 MN VILERO

Sent To: Great Western Drilling LTD.
 PO Box 1659
 Midland, TX 79702
 Rainmaker-Haymaker Commingle 3
 City, State, ZIP+4®

PS Form 3800, January 2023 PSN 7530-02-000-9047 See Reverse for Instructions

9589 0710 5270 1338 0324 87

U.S. Postal Service™
CERTIFIED MAIL® RECEIPT
 Domestic Mail Only

For delivery information, visit our website at www.usps.com

OFFICIAL USE

Certified Mail Fee	\$
Extra Services & Fees (check box, add fee as appropriate)	
<input type="checkbox"/> Return Receipt (hardcopy)	\$
<input type="checkbox"/> Return Receipt (electronic)	\$
<input type="checkbox"/> Certified Mail Restricted Delivery	\$
<input type="checkbox"/> Adult Signature Required	\$
<input type="checkbox"/> Adult Signature Restricted Delivery	\$
Postage	\$
Total Postage and Fees	\$

Postmark Here
 MAR 25 2026
 GLORIETA POST OFFICE 8666-9558 MN VILERO

Sent To: Forrest Kroschel
 1811 Potomac Unit C
 Houston, TX 77057
 Rainmaker-Haymaker Commingle 3
 City, State, ZIP+4®

PS Form 3800, January 2023 PSN 7530-02-000-9047 See Reverse for Instructions

9589 0710 5270 1338 0319 85

U.S. Postal Service™
CERTIFIED MAIL® RECEIPT
 Domestic Mail Only

For delivery information, visit our website at www.usps.com

OFFICIAL USE

Certified Mail Fee	\$
Extra Services & Fees (check box, add fee as appropriate)	
<input type="checkbox"/> Return Receipt (hardcopy)	\$
<input type="checkbox"/> Return Receipt (electronic)	\$
<input type="checkbox"/> Certified Mail Restricted Delivery	\$
<input type="checkbox"/> Adult Signature Required	\$
<input type="checkbox"/> Adult Signature Restricted Delivery	\$
Postage	\$
Total Postage and Fees	\$

Postmark Here
 MAR 25 2026
 GLORIETA POST OFFICE 8666-9558 MN VILERO

Sent To: Lavanco Energy, LTD.
 PO Box 60087
 San Angelo, TX 76906
 Rainmaker-Haymaker Commingle 3
 City, State, ZIP+4®

PS Form 3800, January 2023 PSN 7530-02-000-9047 See Reverse for Instructions

9589 0710 5270 1338 0325 00

U.S. Postal Service™
CERTIFIED MAIL® RECEIPT
 Domestic Mail Only

For delivery information, visit our website at www.usps.com

OFFICIAL USE

Certified Mail Fee	\$
Extra Services & Fees (check box, add fee as appropriate)	
<input type="checkbox"/> Return Receipt (hardcopy)	\$
<input type="checkbox"/> Return Receipt (electronic)	\$
<input type="checkbox"/> Certified Mail Restricted Delivery	\$
<input type="checkbox"/> Adult Signature Required	\$
<input type="checkbox"/> Adult Signature Restricted Delivery	\$
Postage	\$
Total Postage and Fees	\$

Postmark Here
 MAR 25 2026
 GLORIETA POST OFFICE 8666-9558 MN VILERO

Sent To: Hawkins Exploration, Inc
 200 N. Loraine, Ste 1100
 Midland, TX 79701
 Rainmaker-Haymaker Commingle 3
 City, State, ZIP+4®

PS Form 3800, January 2023 PSN 7530-02-000-9047 See Reverse for Instructions

9589 0710 5270 1338 0320 05

U.S. Postal Service™
CERTIFIED MAIL® RECEIPT
 Domestic Mail Only

For delivery information, visit our website at www.usps.com

OFFICIAL USE

Certified Mail Fee	\$
Extra Services & Fees (check box, add fee as appropriate)	
<input type="checkbox"/> Return Receipt (hardcopy)	\$
<input type="checkbox"/> Return Receipt (electronic)	\$
<input type="checkbox"/> Certified Mail Restricted Delivery	\$
<input type="checkbox"/> Adult Signature Required	\$
<input type="checkbox"/> Adult Signature Restricted Delivery	\$
Postage	\$
Total Postage and Fees	\$

Postmark Here
 MAR 25 2026
 GLORIETA POST OFFICE 8666-9558 MN VILERO

Sent To: McCombs Energy LTD.
 755 E Mulberry Ave, Ste 600
 San Antonio, TX 78212
 Rainmaker-Haymaker Commingle 3
 City, State, ZIP+4®

PS Form 3800, January 2023 PSN 7530-02-000-9047 See Reverse for Instructions

9589 0710 5270 1338 0319 92

U.S. Postal Service™
CERTIFIED MAIL® RECEIPT
 Domestic Mail Only

For delivery information, visit our website at www.usps.com

OFFICIAL USE

Certified Mail Fee	\$
Extra Services & Fees (check box, add fee as appropriate)	
<input type="checkbox"/> Return Receipt (hardcopy)	\$
<input type="checkbox"/> Return Receipt (electronic)	\$
<input type="checkbox"/> Certified Mail Restricted Delivery	\$
<input type="checkbox"/> Adult Signature Required	\$
<input type="checkbox"/> Adult Signature Restricted Delivery	\$
Postage	\$
Total Postage and Fees	\$

Postmark Here
 MAR 25 2026
 GLORIETA POST OFFICE 8666-9558 MN VILERO

Sent To: Manzanita Operating, LLC
 PO Box 3489
 Midland, TX 79702
 Rainmaker-Haymaker Commingle 3
 City, State, ZIP+4®

PS Form 3800, January 2023 PSN 7530-02-000-9047 See Reverse for Instructions

Affidavit of Publication

Copy of Publication:

No. 90970

State of New Mexico

County of Eddy:

Adrian Hedden

being duly sworn, says that he is the Publisher

of the Artesia Daily Press, a weekly newspaper of General

circulation, published in English at Artesia,

said county and state, and that the hereto attached

Legal Ad

was published in a regular and entire issue of the said

Artesia Daily Press, a weekly newspaper duly qualified

for that purpose within the meaning of Chapter 167 of

the 1937 Session Laws of the state of New Mexico for

1 Consecutive weeks/day on the same

day as follows:

First Publication	March 26, 2026
Second Publication	
Third Publication	
Fourth Publication	
Fifth Publication	
Sixth Publication	
Seventh Publication	
Eighth Publication	

Subscribed and sworn before me this

26th day of March 2026

LATISHA ROMINE
 Notary Public, State of New Mexico
 Commission No. 1076338
 My Commission Expires
 05-12-2027

Latisha Romine

Notary Public, Eddy County, New Mexico

Manzanita Operating, LLC located at PO Box 3489, Midland TX 79702 is applying to the NMOCD for lease surface commingling at their Rainmaker Federal #1 CTB located in Eddy County, Section 5, T19S-R31E. Wells are producing from federal oil and gas leases NMNM100858, NMLC0069033 and NMNM082902 in Sections 5 & 8, T19S-R31E. Production will be from the BENSON; DELAWARE (O) [97083] pool. Manzanita is also seeking the ability to add future wells to the proposed commingle application.

Pursuant to Statewide Rule 19.15.12.10, interested parties must file objections or requests for hearing in writing with the NM Oil Conservation Division, 1220 South Saint Francis Dr., Santa Fe, NM 87505, within 20 days after publication, or the NMOCD may approve the application. For questions pertaining to the application, please contact Cory Walk at 505-466-8120. 90970-Published in Artesia Daily Press March 26, 2026.



March 23, 2026

CERTIFIED MAIL RETURN RECEIPT REQUESTED

Re: Request for lease surface commingling
Rainmaker Federal #1 and others
Sec. 5, T19S, R31E
API: 30-015-49490 & others
Benson; Delaware (O) [97083]
Eddy County, NM

Dear Interest Owner:

In accordance with 19.15.4.12 NMAC, this notice is to advise you that Manzanita Operating, LLC, is filing for surface commingling of leases with the New Mexico Oil Conservation Division. The application proposes approval for lease surface commingling at their Rainmaker Federal #1 CTB. The application includes a total of 7 wells but also seeks approval for the ability to add future wells to these facilities.

A copy of our submitted application is attached.

This packet is simply a notice and no action is required. However, any objections or requests that a hearing should be held regarding this application must be submitted to the New Mexico Oil Conservation Division Santa Fe office within 20 days from the date of this letter.

Please contact the undersigned at (505) 466-8120 should you have any questions or need any additional information.

Sincerely,

Cory Walk, Agent
Permits West Inc.
cory@permitswest.com

Name	Address	City	State	ZIP	Tracking Number
Boaz Energy II, LLC	3300 N. A St Bldg 7 Ste 150	Midland	TX	79705	9589-0710-5270-1338-0323-64
Bull Creek Services	905 Keystone Ct	Midland	TX	79705	9589-0710-5270-1338-0323-71
Bureau of Land Management	620 E Greene Street	Carlsbad	NM	88220	9589-0710-5270-1338-0323-88
Chi Energy Inc.	PO Box 1799	Midland	TX	79702	9589-0710-5270-1338-0323-95
COG Operating LLC	PO Box 22295, Network Pl	Chicago	IL	60673-1222	9589-0710-5270-1338-0324-01
COG Operating LLC	600 W Illinois Ave	Midland	TX	79701	9589-0710-5270-1338-0324-18
Devon Energy Production Company LP	333 W Sheridan Ave	Oklahoma City	OK	73102	9589-0710-5270-1338-0324-25
Douglas H. Christensen	PO Box 52738	Midland	TX	79710	9589-0710-5270-1338-0324-32
EOG Resources Inc.	5509 Champions Dr.	Midland	TX	79706	9589-0710-5270-1338-0324-49
EOG Resources Inc.	1111 Bagby St, Sky Lobby 2	Houston	TX	77002	9589-0710-5270-1338-0324-56
Fedro & Associates L.P.	PO Box 10872	Midland	TX	79702	9589-0710-5270-1338-0324-63
First String Pipe Rentals LLC	PO Box 476	Wink	TX	79789	9589-0710-5270-1338-0324-70
Forrest Kroschel	1811 Potomac Unit C	Houston	TX	77057	9589-0710-5270-1338-0324-87
Great Western Drilling LTD.	PO Box 1659	Midland	TX	79702	9589-0710-5270-1338-0324-94
Hawkins Exploration, Inc	200 N. Loraine, Ste 1100	Midland	TX	79701	9589-0710-5270-1338-0325-00
Lavanco Energy, LTD.	PO Box 60087	San Angelo	TX	76906	9589-0710-5270-1338-0319-85
Manzanita Operating, LLC	PO Box 3489	Midland	TX	79702	9589-0710-5270-1338-0319-92
McCombs Energy LTD.	755 E Mulberry Ave, Ste 600	San Antonio	TX	78212	9589-0710-5270-1338-0320-05
Oxy Y-1 Company	5 Greenway Plz, Ste 110	Houston	TX	77046	9589-0710-5270-1338-0320-12
Oxy Y-1 Company	PO Box 27570	Houston	TX	77227	9589-0710-5270-1338-0320-29
Panthaky LLC	2000 N H. ST	Midland	TX	79705	9589-0710-5270-1338-0320-36
R.L. Yadon Investments LLC	PO Box 8715	Midland	TX	79708	9589-0710-5270-1338-0320-43
Slayton Investments, LLC	PO Box 2035	Roswell	NM	88202	9589-0710-5270-1338-0320-50
Slayton Investments, LLC	PO Box 2023	Roswell	NM	88202	9589-0710-5270-1338-0320-67

9589 0710 5270 1338 0323 91

U.S. Postal Service™
CERTIFIED MAIL® RECEIPT
Domestic Mail Only

For delivery information, visit our website at www.usps.com

OFFICIAL USE

Certified Mail Fee \$

Extra Services & Fees (check box, add fee as appropriate)

- Return Receipt (hardcopy) \$
- Return Receipt (electronic) \$
- Certified Mail Restricted Delivery \$
- Adult Signature Required \$
- Adult Signature Restricted Delivery \$

Postage \$

Total Postage and Fees \$

Sent To **Bull Creek Services**
905 Keystone Ct
Midland, TX 79705
Rainmaker-Haymaker Commingle 3

City, State, ZIP+4®

PS Form 3800, January 2023 PSN 7530-02-000-9047 See Reverse for Instructions

9589 0710 5270 1338 0323 64

U.S. Postal Service™
CERTIFIED MAIL® RECEIPT
Domestic Mail Only

For delivery information, visit our website at www.usps.com

OFFICIAL USE

Certified Mail Fee \$

Extra Services & Fees (check box, add fee as appropriate)

- Return Receipt (hardcopy) \$
- Return Receipt (electronic) \$
- Certified Mail Restricted Delivery \$
- Adult Signature Required \$
- Adult Signature Restricted Delivery \$

Postage \$

Total Postage and Fees \$

Sent To **Boaz Energy II, LLC**
3300 N. A St Bldg 7 Ste 150
Midland, TX 79705
Rainmaker-Haymaker Commingle 3

City, State, ZIP+4®

PS Form 3800, January 2023 PSN 7530-02-000-9047 See Reverse for Instructions

9589 0710 5270 1338 0323 95

U.S. Postal Service™
CERTIFIED MAIL® RECEIPT
Domestic Mail Only

For delivery information, visit our website at www.usps.com

OFFICIAL USE

Certified Mail Fee \$

Extra Services & Fees (check box, add fee as appropriate)

- Return Receipt (hardcopy) \$
- Return Receipt (electronic) \$
- Certified Mail Restricted Delivery \$
- Adult Signature Required \$
- Adult Signature Restricted Delivery \$

Postage \$

Total Postage and Fees \$

Sent To **Chi Energy Inc.**
PO Box 1799
Midland, TX 79702
Rainmaker-Haymaker Commingle 3

City, State, ZIP+4®

PS Form 3800, January 2023 PSN 7530-02-000-9047 See Reverse for Instructions

9589 0710 5270 1338 0323 86

U.S. Postal Service™
CERTIFIED MAIL® RECEIPT
Domestic Mail Only

For delivery information, visit our website at www.usps.com

OFFICIAL USE

Certified Mail Fee \$

Extra Services & Fees (check box, add fee as appropriate)

- Return Receipt (hardcopy) \$
- Return Receipt (electronic) \$
- Certified Mail Restricted Delivery \$
- Adult Signature Required \$
- Adult Signature Restricted Delivery \$

Postage \$

Total Postage and Fees \$

Sent To **Bureau of Land Management**
620 E Greene Street
Carrizosa, NM 88220
Rainmaker-Haymaker Commingle 3

City, State, ZIP+4®

PS Form 3800, January 2023 PSN 7530-02-000-9047 See Reverse for Instructions

9589 0710 5270 1338 0324 16

U.S. Postal Service™
CERTIFIED MAIL® RECEIPT
Domestic Mail Only

For delivery information, visit our website at www.usps.com

OFFICIAL USE

Certified Mail Fee \$

Extra Services & Fees (check box, add fee as appropriate)

- Return Receipt (hardcopy) \$
- Return Receipt (electronic) \$
- Certified Mail Restricted Delivery \$
- Adult Signature Required \$
- Adult Signature Restricted Delivery \$

Postage \$

Total Postage and Fees \$

Sent To **COG Operating LLC**
600 W Illinois Ave
Midland, TX 79701
Rainmaker-Haymaker Commingle 3

City, State, ZIP+4®

PS Form 3800, January 2023 PSN 7530-02-000-9047 See Reverse for Instructions

9589 0710 5270 1338 0324 01

U.S. Postal Service™
CERTIFIED MAIL® RECEIPT
Domestic Mail Only

For delivery information, visit our website at www.usps.com

OFFICIAL USE

Certified Mail Fee \$

Extra Services & Fees (check box, add fee as appropriate)

- Return Receipt (hardcopy) \$
- Return Receipt (electronic) \$
- Certified Mail Restricted Delivery \$
- Adult Signature Required \$
- Adult Signature Restricted Delivery \$

Postage \$

Total Postage and Fees \$

Sent To **COG Operating LLC**
PO Box 22295, Network PI
Chicago, IL 60673-1222
Rainmaker-Haymaker Commingle 3

City, State, ZIP+4®

PS Form 3800, January 2023 PSN 7530-02-000-9047 See Reverse for Instructions

CERTIFIED MAIL® RECEIPT

Domestic Mail Only

For delivery information, visit our website at www.usps.com®.

OFFICIAL USE

Certified Mail Fee	\$
Extra Services & Fees (check box, add fee as appropriate)	
<input type="checkbox"/> Return Receipt (hardcopy)	\$
<input type="checkbox"/> Return Receipt (electronic)	\$
<input type="checkbox"/> Certified Mail Restricted Delivery	\$
<input type="checkbox"/> Adult Signature Required	\$
<input type="checkbox"/> Adult Signature Restricted Delivery	\$



Postage	\$
Total Postage and Fees	\$

Sent To	Douglas H. Christensen
	PO Box 52738
Street and Apt. No., or PO Box No.	Midland, TX 79710
City, State, ZIP+4®	Rainmaker-Haymaker Commingle 3

PS Form 3800, January 2023 PSN 7530-02-000-9047 See Reverse for Instructions

9589 0710 5270 1338 0324 32

CERTIFIED MAIL® RECEIPT

Domestic Mail Only

For delivery information, visit our website at www.usps.com®.

OFFICIAL USE

Certified Mail Fee	\$
Extra Services & Fees (check box, add fee as appropriate)	
<input type="checkbox"/> Return Receipt (hardcopy)	\$
<input type="checkbox"/> Return Receipt (electronic)	\$
<input type="checkbox"/> Certified Mail Restricted Delivery	\$
<input type="checkbox"/> Adult Signature Required	\$
<input type="checkbox"/> Adult Signature Restricted Delivery	\$



Postage	\$
Total Postage and Fees	\$

Sent To	Devon Energy Production Company LP
	333 W Sheridan Ave
Street and Apt. No., or PO Box No.	Oklahoma City, OK 73102
City, State, ZIP+4®	Rainmaker-Haymaker Commingle 3

PS Form 3800, January 2023 PSN 7530-02-000-9047 See Reverse for Instructions

9589 0710 5270 1338 0324 25

U.S. Postal Service™ CERTIFIED MAIL® RECEIPT Domestic Mail Only

For delivery information, visit our website at www.usps.com®.

OFFICIAL USE

Certified Mail Fee	\$
Extra Services & Fees (check box, add fee as appropriate)	
<input type="checkbox"/> Return Receipt (hardcopy)	\$
<input type="checkbox"/> Return Receipt (electronic)	\$
<input type="checkbox"/> Certified Mail Restricted Delivery	\$
<input type="checkbox"/> Adult Signature Required	\$
<input type="checkbox"/> Adult Signature Restricted Delivery	\$



Postage	\$
Total Postage and Fees	\$

Sent To	EOG Resources Inc.
	1111 Bagby St, Sky Lobby 2
Street and Apt. No., or PO Box No.	Houston, TX 77002
City, State, ZIP+4®	Rainmaker-Haymaker Commingle 3

PS Form 3800, January 2023 PSN 7530-02-000-9047 See Reverse for Instructions

9589 0710 5270 1338 0324 56

U.S. Postal Service™ CERTIFIED MAIL® RECEIPT Domestic Mail Only

For delivery information, visit our website at www.usps.com®.

OFFICIAL USE

Certified Mail Fee	\$
Extra Services & Fees (check box, add fee as appropriate)	
<input type="checkbox"/> Return Receipt (hardcopy)	\$
<input type="checkbox"/> Return Receipt (electronic)	\$
<input type="checkbox"/> Certified Mail Restricted Delivery	\$
<input type="checkbox"/> Adult Signature Required	\$
<input type="checkbox"/> Adult Signature Restricted Delivery	\$



Postage	\$
Total Postage and Fees	\$

Sent To	EOG Resources Inc.
	5509 Champions Dr.
Street and Apt. No., or PO Box No.	Midland, TX 79706
City, State, ZIP+4®	Rainmaker-Haymaker Commingle 3

PS Form 3800, January 2023 PSN 7530-02-000-9047 See Reverse for Instructions

9589 0710 5270 1338 0324 49

U.S. Postal Service™ CERTIFIED MAIL® RECEIPT Domestic Mail Only

For delivery information, visit our website at www.usps.com®.

OFFICIAL USE

Certified Mail Fee	\$
Extra Services & Fees (check box, add fee as appropriate)	
<input type="checkbox"/> Return Receipt (hardcopy)	\$
<input type="checkbox"/> Return Receipt (electronic)	\$
<input type="checkbox"/> Certified Mail Restricted Delivery	\$
<input type="checkbox"/> Adult Signature Required	\$
<input type="checkbox"/> Adult Signature Restricted Delivery	\$



Postage	\$
Total Postage and Fees	\$

Sent To	First String Pipe Rentals LLC
	PO Box 476
Street and Apt. No., or PO Box No.	Midland, TX 79789
City, State, ZIP+4®	Rainmaker-Haymaker Commingle 3

PS Form 3800, January 2023 PSN 7530-02-000-9047 See Reverse for Instructions

9589 0710 5270 1338 0324 70

U.S. Postal Service™ CERTIFIED MAIL® RECEIPT Domestic Mail Only

For delivery information, visit our website at www.usps.com®.

OFFICIAL USE

Certified Mail Fee	\$
Extra Services & Fees (check box, add fee as appropriate)	
<input type="checkbox"/> Return Receipt (hardcopy)	\$
<input type="checkbox"/> Return Receipt (electronic)	\$
<input type="checkbox"/> Certified Mail Restricted Delivery	\$
<input type="checkbox"/> Adult Signature Required	\$
<input type="checkbox"/> Adult Signature Restricted Delivery	\$



Postage	\$
Total Postage and Fees	\$

Sent To	Fedro & Associates LP.
	PO Box 10872
Street and Apt. No., or PO Box No.	Midland, TX 79702
City, State, ZIP+4®	Rainmaker-Haymaker Commingle 3

PS Form 3800, January 2023 PSN 7530-02-000-9047 See Reverse for Instructions

9589 0710 5270 1338 0324 63

9589 0710 5270 1338 0324 94

U.S. Postal Service™
CERTIFIED MAIL® RECEIPT
 Domestic Mail Only

For delivery information, visit our website at www.usps.com

OFFICIAL USE

Certified Mail Fee	\$
Extra Services & Fees (check box, add fee as appropriate)	
<input type="checkbox"/> Return Receipt (hardcopy)	\$
<input type="checkbox"/> Return Receipt (electronic)	\$
<input type="checkbox"/> Certified Mail Restricted Delivery	\$
<input type="checkbox"/> Adult Signature Required	\$
<input type="checkbox"/> Adult Signature Restricted Delivery	\$
Postage	\$
Total Postage and Fees	\$

Sent To: Great Western Drilling LTD.
 PO Box 1659
 Midland, TX 79702
 Rainmaker-Haymaker Commingle 3
 City, State, ZIP+4®

PS Form 3800, January 2023 PSN 7530-02-000-9047 See Reverse for Instructions



9589 0710 5270 1338 0324 87

U.S. Postal Service™
CERTIFIED MAIL® RECEIPT
 Domestic Mail Only

For delivery information, visit our website at www.usps.com

OFFICIAL USE

Certified Mail Fee	\$
Extra Services & Fees (check box, add fee as appropriate)	
<input type="checkbox"/> Return Receipt (hardcopy)	\$
<input type="checkbox"/> Return Receipt (electronic)	\$
<input type="checkbox"/> Certified Mail Restricted Delivery	\$
<input type="checkbox"/> Adult Signature Required	\$
<input type="checkbox"/> Adult Signature Restricted Delivery	\$
Postage	\$
Total Postage and Fees	\$

Sent To: Forrest Kroschel
 1811 Potomac Unit C
 Houston, TX 77057
 Rainmaker-Haymaker Commingle 3
 City, State, ZIP+4®

PS Form 3800, January 2023 PSN 7530-02-000-9047 See Reverse for Instructions



9589 0710 5270 1338 0319 85

U.S. Postal Service™
CERTIFIED MAIL® RECEIPT
 Domestic Mail Only

For delivery information, visit our website at www.usps.com

OFFICIAL USE

Certified Mail Fee	\$
Extra Services & Fees (check box, add fee as appropriate)	
<input type="checkbox"/> Return Receipt (hardcopy)	\$
<input type="checkbox"/> Return Receipt (electronic)	\$
<input type="checkbox"/> Certified Mail Restricted Delivery	\$
<input type="checkbox"/> Adult Signature Required	\$
<input type="checkbox"/> Adult Signature Restricted Delivery	\$
Postage	\$
Total Postage and Fees	\$

Sent To: Lavanco Energy, LTD.
 PO Box 60087
 San Angelo, TX 76906
 Rainmaker-Haymaker Commingle 3
 City, State, ZIP+4®

PS Form 3800, January 2023 PSN 7530-02-000-9047 See Reverse for Instructions



9589 0710 5270 1338 0325 00

U.S. Postal Service™
CERTIFIED MAIL® RECEIPT
 Domestic Mail Only


For delivery information, visit our website at www.usps.com

OFFICIAL USE

Certified Mail Fee	\$
Extra Services & Fees (check box, add fee as appropriate)	
<input type="checkbox"/> Return Receipt (hardcopy)	\$
<input type="checkbox"/> Return Receipt (electronic)	\$
<input type="checkbox"/> Certified Mail Restricted Delivery	\$
<input type="checkbox"/> Adult Signature Required	\$
<input type="checkbox"/> Adult Signature Restricted Delivery	\$
Postage	\$
Total Postage and Fees	\$

Sent To: Hawkins Exploration, Inc
 200 N. Loraine, Ste 1100
 Midland, TX 79701
 Rainmaker-Haymaker Commingle 3
 City, State, ZIP+4®

PS Form 3800, January 2023 PSN 7530-02-000-9047 See Reverse for Instructions



9589 0710 5270 1338 0320 05

U.S. Postal Service™
CERTIFIED MAIL® RECEIPT
 Domestic Mail Only

For delivery information, visit our website at www.usps.com

OFFICIAL USE

Certified Mail Fee	\$
Extra Services & Fees (check box, add fee as appropriate)	
<input type="checkbox"/> Return Receipt (hardcopy)	\$
<input type="checkbox"/> Return Receipt (electronic)	\$
<input type="checkbox"/> Certified Mail Restricted Delivery	\$
<input type="checkbox"/> Adult Signature Required	\$
<input type="checkbox"/> Adult Signature Restricted Delivery	\$
Postage	\$
Total Postage and Fees	\$

Sent To: McCombs Energy LTD.
 755 E Mulberry Ave, Ste 600
 San Antonio, TX 78212
 Rainmaker-Haymaker Commingle 3
 City, State, ZIP+4®

PS Form 3800, January 2023 PSN 7530-02-000-9047 See Reverse for Instructions



9589 0710 5270 1338 0319 92

U.S. Postal Service™
CERTIFIED MAIL® RECEIPT
 Domestic Mail Only

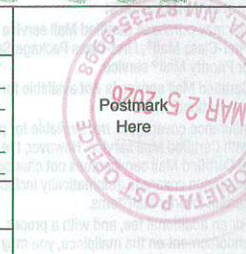
For delivery information, visit our website at www.usps.com

OFFICIAL USE

Certified Mail Fee	\$
Extra Services & Fees (check box, add fee as appropriate)	
<input type="checkbox"/> Return Receipt (hardcopy)	\$
<input type="checkbox"/> Return Receipt (electronic)	\$
<input type="checkbox"/> Certified Mail Restricted Delivery	\$
<input type="checkbox"/> Adult Signature Required	\$
<input type="checkbox"/> Adult Signature Restricted Delivery	\$
Postage	\$
Total Postage and Fees	\$

Sent To: Manzanita Operating, LLC
 PO Box 3489
 Midland, TX 79702
 Rainmaker-Haymaker Commingle 3
 City, State, ZIP+4®

PS Form 3800, January 2023 PSN 7530-02-000-9047 See Reverse for Instructions



CERTIFIED MAIL® RECEIPT

Domestic Mail Only

For delivery information, visit our website at www.usps.com®.

OFFICIAL USE

Certified Mail Fee	\$
Extra Services & Fees (check box, add fee as appropriate)	
<input type="checkbox"/> Return Receipt (hardcopy)	\$
<input type="checkbox"/> Return Receipt (electronic)	\$
<input type="checkbox"/> Certified Mail Restricted Delivery	\$
<input type="checkbox"/> Adult Signature Required	\$
<input type="checkbox"/> Adult Signature Restricted Delivery	\$
Postage	\$
Total Postage and Fees	\$



Sent To **Oxy Y-1 Company**
 PO Box 27570
 Houston, TX 77227
 Street and Apt. No., or P.O. Box
 Rainmaker-Haymaker Commingle 3
 City, State, ZIP+4®

PS Form 3800, January 2023 PSN 7530-02-000-9047 See Reverse for Instructions

CERTIFIED MAIL® RECEIPT

Domestic Mail Only

For delivery information, visit our website at www.usps.com®.

OFFICIAL USE

Certified Mail Fee	\$
Extra Services & Fees (check box, add fee as appropriate)	
<input type="checkbox"/> Return Receipt (hardcopy)	\$
<input type="checkbox"/> Return Receipt (electronic)	\$
<input type="checkbox"/> Certified Mail Restricted Delivery	\$
<input type="checkbox"/> Adult Signature Required	\$
<input type="checkbox"/> Adult Signature Restricted Delivery	\$
Postage	\$
Total Postage and Fees	\$



Sent To **R.L. Yadon Investments LLC**
 PO Box 8715
 Midland, TX 79708
 Street and Apt. No., or P.O. Box
 Rainmaker-Haymaker Commingle 3
 City, State, ZIP+4®

PS Form 3800, January 2023 PSN 7530-02-000-9047 See Reverse for Instructions

CERTIFIED MAIL® RECEIPT

Domestic Mail Only

For delivery information, visit our website at www.usps.com®.

OFFICIAL USE

Certified Mail Fee	\$
Extra Services & Fees (check box, add fee as appropriate)	
<input type="checkbox"/> Return Receipt (hardcopy)	\$
<input type="checkbox"/> Return Receipt (electronic)	\$
<input type="checkbox"/> Certified Mail Restricted Delivery	\$
<input type="checkbox"/> Adult Signature Required	\$
<input type="checkbox"/> Adult Signature Restricted Delivery	\$
Postage	\$
Total Postage and Fees	\$



Sent To **Slayton Investments, LLC**
 PO Box 2023
 Roswell, NM 88202
 Street and Apt. No., or P.O. Box
 Rainmaker-Haymaker Commingle 3
 City, State, ZIP+4®

PS Form 3800, January 2023 PSN 7530-02-000-9047 See Reverse for Instructions

CERTIFIED MAIL® RECEIPT

Domestic Mail Only

For delivery information, visit our website at www.usps.com®.

OFFICIAL USE

Certified Mail Fee	\$
Extra Services & Fees (check box, add fee as appropriate)	
<input type="checkbox"/> Return Receipt (hardcopy)	\$
<input type="checkbox"/> Return Receipt (electronic)	\$
<input type="checkbox"/> Certified Mail Restricted Delivery	\$
<input type="checkbox"/> Adult Signature Required	\$
<input type="checkbox"/> Adult Signature Restricted Delivery	\$
Postage	\$
Total Postage and Fees	\$



Sent To **Oxy Y-1 Company**
 5 Greenway Plz, Ste 110
 Houston, TX 77046
 Street and Apt. No., or P.O. Box
 Rainmaker-Haymaker Commingle 3
 City, State, ZIP+4®

PS Form 3800, January 2023 PSN 7530-02-000-9047 See Reverse for Instructions

CERTIFIED MAIL® RECEIPT

Domestic Mail Only

For delivery information, visit our website at www.usps.com®.

OFFICIAL USE

Certified Mail Fee	\$
Extra Services & Fees (check box, add fee as appropriate)	
<input type="checkbox"/> Return Receipt (hardcopy)	\$
<input type="checkbox"/> Return Receipt (electronic)	\$
<input type="checkbox"/> Certified Mail Restricted Delivery	\$
<input type="checkbox"/> Adult Signature Required	\$
<input type="checkbox"/> Adult Signature Restricted Delivery	\$
Postage	\$
Total Postage and Fees	\$



Sent To **Panthaky LLC**
 2000 N H. ST
 Midland, TX 79705
 Street and Apt. No., or P.O. Box
 Rainmaker-Haymaker Commingle 3
 City, State, ZIP+4®

PS Form 3800, January 2023 PSN 7530-02-000-9047 See Reverse for Instructions

CERTIFIED MAIL® RECEIPT

Domestic Mail Only

For delivery information, visit our website at www.usps.com®.

OFFICIAL USE

Certified Mail Fee	\$
Extra Services & Fees (check box, add fee as appropriate)	
<input type="checkbox"/> Return Receipt (hardcopy)	\$
<input type="checkbox"/> Return Receipt (electronic)	\$
<input type="checkbox"/> Certified Mail Restricted Delivery	\$
<input type="checkbox"/> Adult Signature Required	\$
<input type="checkbox"/> Adult Signature Restricted Delivery	\$
Postage	\$
Total Postage and Fees	\$



Sent To **Slayton Investments, LLC**
 PO Box 2035
 Roswell, NM 88202
 Street and Apt. No., or P.O. Box
 Rainmaker-Haymaker Commingle 3
 City, State, ZIP+4®

PS Form 3800, January 2023 PSN 7530-02-000-9047 See Reverse for Instructions

Affidavit of Publication

Copy of Publication:

No. 90970

State of New Mexico

County of Eddy:

Adrian Hedden

being duly sworn, says that he is the Publisher

of the Artesia Daily Press, a weekly newspaper of General

circulation, published in English at Artesia,

said county and state, and that the hereto attached

Legal Ad

was published in a regular and entire issue of the said

Artesia Daily Press, a weekly newspaper duly qualified

for that purpose within the meaning of Chapter 167 of

the 1937 Session Laws of the state of New Mexico for

1 Consecutive weeks/day on the same

day as follows:

First Publication	March 26, 2026
Second Publication	
Third Publication	
Fourth Publication	
Fifth Publication	
Sixth Publication	
Seventh Publication	
Eighth Publication	

Subscribed and sworn before me this

26th day of March 2026

LATISHA ROMINE
 Notary Public, State of New Mexico
 Commission No. 1076338
 My Commission Expires
 05-12-2027



Latisha Romine

Notary Public, Eddy County, New Mexico

Manzanita Operating, LLC located at PO Box 3489, Midland TX 79702 is applying to the NMOCD for lease surface commingling at their Rainmaker Federal #1 CTB located in Eddy County, Section 5, T19S-R31E. Wells are producing from federal oil and gas leases NMNM100858, NMLC0069033 and NMNM082902 in Sections 5 & 8, T19S-R31E. Production will be from the BENSON; DELAWARE (O) [97083] pool. Manzanita is also seeking the ability to add future wells to the proposed commingle application.

Pursuant to Statewide Rule 19.15.12.10, interested parties must file objections or requests for hearing in writing with the NM Oil Conservation Division, 1220 South Saint Francis Dr., Santa Fe, NM 87505, within 20 days after publication, or the NMOCD may approve the application. For questions pertaining to the application, please contact Cory Walk at 505-466-8120. 90970-Published in Artesia Daily Press March 26, 2026.

DEPARTMENT OF THE INTERIOR
BUREAU OF LAND MANAGEMENT
CASE RECORDATION

Run Date/Time: 3/23/2026 15:41 PM
Single Serial Number Report

Serial Register Page
NMNM105442264

Page 1 of 6

Authority	Total Acres	Serial Number
02-25-1920; 041STAT0437; 30USC226; MINERAL LEASING ACT OF 1920	639.2200	NMNM105442264
	Agreement Acres	Participating Area Acres
	0.0000	0.0000
Product Type: 311111 O&G NONCOMPETITIVE PUBLIC DOMAIN LEASE PRE 1987		Legacy Serial No
Commodity: Oil & Gas	Case File Jurisdiction:	NMLC 0069033
Case Disposition: AUTHORIZED	-	10/03/1951

CASE DETAILS NMNM105442264

MLRS Case Ref	C-7979920
Case Name	
Unit Agreement Name	
	Split Estate
Effective Date	12/01/1951
Expiration Date	
Land Type	Public Domain
Formation Name	
Parcel Number	
Parcel Status	
	Split Estate Acres
	12.5%
	Royalty Rate Other
	Approval Date
	Sale Date
	Sales Status
	Total Bonus Amount
	0.00
	Tract Number
	Fund Code
	145003

CASE CUSTOMERS NMNM105442264

Name & Mailing Address	Interest Relationship	Percent Interest
FEATHERSTONE FARMS LTD	OPERATING RIGHTS	0.0000
OUI OPERATING COMPANY INC	OPERATING RIGHTS	0.0000
SOUTHWEST RESERVES	OPERATING RIGHTS	0.0000
WW OIL INC	OPERATING RIGHTS	0.0000
XXXXXXXXXX	LESSEE	100.0000
XXXXXXXXXX	OPERATING RIGHTS	0.0000

RECORD TITLE
(No Records Found)

OPERATING RIGHTS
(No Records Found)

ACTIVE LAND RECORDS NMNM105442264

Mer	Twp	Rng	Sec	Survey Type	Survey Number	Subdivision	Land Status	District / Field Office	County	Mgmt Agency
23	0190S	0310E	004	Aliquot		SE,E2SW	Migrated - Existing Footprint	PECOS DISTRICT OFFICE CARLSBAD FIELD OFFICE	EDDY	BUREAU OF LAND MGMT
23	0190S	0310E	005	Lot		1,3	Migrated - Existing Footprint	PECOS DISTRICT OFFICE CARLSBAD FIELD OFFICE	EDDY	BUREAU OF LAND MGMT
23	0190S	0310E	005	Aliquot		SENE,SENW, W2SE,SW	Migrated - Existing Footprint	PECOS DISTRICT OFFICE CARLSBAD FIELD OFFICE	EDDY	BUREAU OF LAND MGMT

NO WARRANTY IS MADE BY BLM FOR USE OF THE DATA FOR PURPOSES NOT INTENDED BY BLM
HISTORICAL INFORMATION MAY ONLY BE ACCESSIBLE THROUGH THE MLRS WEBSITE.

DEPARTMENT OF THE INTERIOR
BUREAU OF LAND MANAGEMENT
CASE RECORDATION

Run Date/Time: 3/23/2026 15:41 PM
Single Serial Number Report

Serial Register Page
NMNM105442264

INACTIVE LAND RECORDS NMNM105442264

Mer	Twp	Rng	Sec	Survey Type	Survey Number	Subdivision	Land Status	District / Field Office	County	Mgmt Agency
-----	-----	-----	-----	-------------	---------------	-------------	-------------	-------------------------	--------	-------------

CASE ACTIONS NMNM105442264

Action Date	Date Filed	Effective Date	Action Name	Action Status	Action Information
	08/20/2024		TRANSFER OF OPERATING RIGHTS FILED	FILED	Payment Amount: 115 Case Action Status Date: 2024-08-20
10/01/1948	10/01/1948		APPLICATION RECEIVED	APPROVED/ACCEPTED	
10/03/1951	10/03/1951		LEASE ISSUED	APPROVED/ACCEPTED	
12/01/1951	12/01/1951		EFFECTIVE DATE	APPROVED/ACCEPTED	
12/01/1951	12/01/1951		FUND CODE	APPROVED/ACCEPTED	Action Remarks: 05;145003
12/01/1951	12/01/1951		RLTY RATE - 12 1/2%	APPROVED/ACCEPTED	
03/16/1954	03/16/1954		ASGN FILED	APPROVED/ACCEPTED	Action Remarks: WG HODGES/F BEZONI
05/27/1954	05/27/1954		CASE SEGREGATED BY ASGN	APPROVED/ACCEPTED	Action Remarks: INTO NMLC069033-A;
04/19/1957	04/19/1957		EXTENDED	APPROVED/ACCEPTED	Action Remarks: THRU 11/30/61;
12/14/1959	12/14/1959		HELD BY PROD - ACTUAL	APPROVED/ACCEPTED	Action Remarks: /1/#1;
12/14/1959	12/14/1959		MEMO OF 1ST PROD-ACTUAL	APPROVED/ACCEPTED	Action Remarks: /1/
12/28/1959	12/28/1959		PRODUCTION DETERMINATION	APPROVED/ACCEPTED	Action Remarks: /1/
03/11/1960	03/11/1960		NOTICE SENT-PROD STATUS	APPROVED/ACCEPTED	
09/27/1978	09/27/1978		TRANSFER OF OPERATING RIGHTS FILED	APPROVED/ACCEPTED	Action Remarks: (2)
09/27/1978	09/27/1978		TRANSFER OF OPERATING RIGHTS FILED	APPROVED/ACCEPTED	Action Remarks: (1)
10/27/1981	10/27/1981		COMMITTED TO AGREEMENT	APPROVED/ACCEPTED	Action Remarks: ;SOUTH SHUGART DEEP
10/27/1981	10/27/1981		REFERENCE NUMBER	APPROVED/ACCEPTED	Action Remarks: UA-1408000119570;
11/17/1981	11/17/1981		TRANSFER OF OPERATING RIGHTS FILED	APPROVED/ACCEPTED	
04/01/1983	04/01/1983		UNIT AGRMT TERMINATED	APPROVED/ACCEPTED	Action Remarks: ;SOUTH SHUGART DEEP
04/09/1983	04/09/1983		TRF OPER RGTS APPROVED	APPROVED/ACCEPTED	Action Remarks: (1)EFF 10/01/78;
04/09/1983	04/09/1983		TRF OPER RGTS APPROVED	APPROVED/ACCEPTED	Action Remarks: (2)EFF 10/01/78;
07/05/1983	07/05/1983		TRF OPER RGTS APPROVED	APPROVED/ACCEPTED	Action Remarks: EFF 10/01/81;
12/31/1984	12/31/1984		TRANSFER OF OPERATING RIGHTS FILED	APPROVED/ACCEPTED	Action Remarks: (2)
12/31/1984	12/31/1984		TRANSFER OF OPERATING RIGHTS FILED	APPROVED/ACCEPTED	Action Remarks: (1)
01/28/1985	01/28/1985		TRANSFER OF OPERATING RIGHTS FILED	APPROVED/ACCEPTED	
03/18/1985	03/18/1985		TRANSFER OF OPERATING RIGHTS FILED	APPROVED/ACCEPTED	Action Remarks: (1)
03/18/1985	03/18/1985		TRANSFER OF OPERATING RIGHTS FILED	APPROVED/ACCEPTED	Action Remarks: (2)
03/18/1985	03/18/1985		TRANSFER OF OPERATING RIGHTS FILED	APPROVED/ACCEPTED	Action Remarks: (3)
04/12/1985	04/12/1985		TRANSFER OF OPERATING RIGHTS FILED	APPROVED/ACCEPTED	Action Remarks: (1)
04/12/1985	04/12/1985		TRANSFER OF OPERATING RIGHTS FILED	APPROVED/ACCEPTED	Action Remarks: (2)
04/12/1985	04/12/1985		TRANSFER OF OPERATING RIGHTS FILED	APPROVED/ACCEPTED	Action Remarks: (3)
05/01/1985	05/01/1985		TRANSFER OF OPERATING RIGHTS FILED	APPROVED/ACCEPTED	Action Remarks: (1)
05/01/1985	05/01/1985		TRANSFER OF OPERATING RIGHTS FILED	APPROVED/ACCEPTED	Action Remarks: (3)
05/01/1985	05/01/1985		TRANSFER OF OPERATING RIGHTS FILED	APPROVED/ACCEPTED	Action Remarks: (2)
07/29/1985	07/29/1985		TRANSFER OF OPERATING RIGHTS FILED	APPROVED/ACCEPTED	Action Remarks: (3)
07/29/1985	07/29/1985		TRANSFER OF OPERATING RIGHTS FILED	APPROVED/ACCEPTED	Action Remarks: (1)
07/29/1985	07/29/1985		TRANSFER OF OPERATING RIGHTS FILED	APPROVED/ACCEPTED	Action Remarks: (2)

NO WARRANTY IS MADE BY BLM FOR USE OF THE DATA FOR PURPOSES NOT INTENDED BY BLM
HISTORICAL INFORMATION MAY ONLY BE ACCESSIBLE THROUGH THE MLRS WEBSITE.

DEPARTMENT OF THE INTERIOR
BUREAU OF LAND MANAGEMENT
CASE RECORDATION

Run Date/Time: 3/23/2026 15:41 PM
Single Serial Number Report

Serial Register Page
NMNM105442264

Page 3 of 6

Action Date	Date Filed	Effective Date	Action Name	Action Status	Action Information
08/07/1985	08/07/1985		RIGHTS FILED ADDITIONAL INFORMATION RECEIVED	APPROVED/ACCEPTED	Action Remarks: CORRECTING DOCUMENT
08/23/1985	08/23/1985		CASE MICROFILMED/SCANNED	APPROVED/ACCEPTED	Action Remarks: CNUM 102,363 AC
07/30/1986	07/30/1986		TRF OPER RGTS APPROVED	APPROVED/ACCEPTED	Action Remarks: (2)EFF 04/01/85;
07/30/1986	07/30/1986		TRF OPER RGTS APPROVED	APPROVED/ACCEPTED	Action Remarks: (1)EFF 04/01/85;
07/30/1986	07/30/1986		TRF OPER RGTS APPROVED	APPROVED/ACCEPTED	Action Remarks: (1)EFF 05/01/85;
07/30/1986	07/30/1986		TRF OPER RGTS APPROVED	APPROVED/ACCEPTED	Action Remarks: (2)EFF 05/01/85;
07/30/1986	07/30/1986		TRF OPER RGTS APPROVED	APPROVED/ACCEPTED	Action Remarks: (3)EFF 05/01/85;
07/30/1986	07/30/1986		TRF OPER RGTS APPROVED	APPROVED/ACCEPTED	Action Remarks: (1)EFF 06/01/85;
07/30/1986	07/30/1986		TRF OPER RGTS APPROVED	APPROVED/ACCEPTED	Action Remarks: (2)EFF 06/01/85;
07/30/1986	07/30/1986		TRF OPER RGTS APPROVED	APPROVED/ACCEPTED	Action Remarks: (1)EFF 08/01/85;
07/30/1986	07/30/1986		TRF OPER RGTS APPROVED	APPROVED/ACCEPTED	Action Remarks: (2)EFF 08/01/85;
07/30/1986	07/30/1986		TRF OPER RGTS APPROVED	APPROVED/ACCEPTED	Action Remarks: (3)EFF 08/01/85;
07/30/1986	07/30/1986		TRF OPER RGTS APPROVED	APPROVED/ACCEPTED	Action Remarks: (1)EFF 01/01/85;
07/30/1986	07/30/1986		TRF OPER RGTS APPROVED	APPROVED/ACCEPTED	Action Remarks: EFF 02/01/85;
07/30/1986	07/30/1986		TRF OPER RGTS APPROVED	APPROVED/ACCEPTED	Action Remarks: (3)EFF 04/01/85;
02/02/1987	02/02/1987		ASGN FILED	APPROVED/ACCEPTED	Action Remarks: ENERGY RES/OUI OPR CO
03/25/1987	03/25/1987		ASGN DENIED	APPROVED/ACCEPTED	
05/11/1987	05/11/1987		TRANSFER OF OPERATING RIGHTS FILED	APPROVED/ACCEPTED	
08/17/1987	08/17/1987		TRF OPER RGTS APPROVED	APPROVED/ACCEPTED	Action Remarks: EFF 06/01/87;
08/24/1987	08/24/1987		AUTOMATED RECORD VERIF	APPROVED/ACCEPTED	Action Remarks: RG/DCE
05/26/1988	05/26/1988		ASGN FILED	APPROVED/ACCEPTED	Action Remarks: FEATHERSTONE/SLAYTON
06/20/1988	06/20/1988		ASGN APPROVED	APPROVED/ACCEPTED	Action Remarks: EFF 06/01/88;
07/01/1988	07/01/1988		TRANSFER OF OPERATING RIGHTS FILED	APPROVED/ACCEPTED	
09/20/1988	09/20/1988		TRF OPER RGTS APPROVED	APPROVED/ACCEPTED	Action Remarks: EFF 08/01/88;
11/25/1988	11/25/1988		NAME CHANGE RECOGNIZED	APPROVED/ACCEPTED	Action Remarks: S COLLIER/SIRGO OPER
10/16/1990	10/16/1990		TRANSFER OF OPERATING RIGHTS FILED	APPROVED/ACCEPTED	Action Remarks: DEVON ENERGY/WW OIL
01/17/1991	01/17/1991		AUTOMATED RECORD VERIF	APPROVED/ACCEPTED	Action Remarks: CM/JLV
01/17/1991	01/17/1991		TRF OPER RGTS APPROVED	APPROVED/ACCEPTED	Action Remarks: EFF 11/01/90;
05/23/1991	05/23/1991		TRANSFER OF OPERATING RIGHTS FILED	APPROVED/ACCEPTED	Action Remarks: POINT PETRO/SW RLTY
06/03/1991	06/03/1991		TRANSFER OF OPERATING RIGHTS FILED	APPROVED/ACCEPTED	Action Remarks: (1)POINT PETRO/SW
06/03/1991	06/03/1991		TRANSFER OF OPERATING RIGHTS FILED	APPROVED/ACCEPTED	Action Remarks: (2)POINT PETRO/SW
08/05/1991	08/05/1991		AUTOMATED RECORD VERIF	APPROVED/ACCEPTED	Action Remarks: MRR/JG
08/05/1991	08/05/1991		TRF OPER RGTS APPROVED	APPROVED/ACCEPTED	Action Remarks: EFF 06/01/91;
08/19/1991	08/19/1991		TRANSFER OF OPERATING RIGHTS FILED	APPROVED/ACCEPTED	Action Remarks: (1)SW RLTY/SW RES
08/19/1991	08/19/1991		TRANSFER OF OPERATING RIGHTS FILED	APPROVED/ACCEPTED	Action Remarks: (2)SW RLTY/SW RES
08/19/1991	08/19/1991		TRANSFER OF OPERATING RIGHTS FILED	APPROVED/ACCEPTED	Action Remarks: (3)SW RLTY/SW RES
08/29/1991	08/29/1991		AUTOMATED RECORD VERIF	APPROVED/ACCEPTED	Action Remarks: TF/KRP
08/29/1991	08/29/1991		TRANSFER OF OPERATING RIGHTS FILED	APPROVED/ACCEPTED	Action Remarks: (2)POINT PETRO/SW
08/29/1991	08/29/1991		TRANSFER OF OPERATING RIGHTS FILED	APPROVED/ACCEPTED	Action Remarks: (1)POINT PETRO/SW
08/29/1991	08/29/1991		TRF OPER RGTS APPROVED	APPROVED/ACCEPTED	Action Remarks: (1)EFF 07/01/91;
08/29/1991	08/29/1991		TRF OPER RGTS APPROVED	APPROVED/ACCEPTED	Action Remarks: (2)EFF 07/01/91;
10/30/1991	10/30/1991		AUTOMATED RECORD VERIF	APPROVED/ACCEPTED	Action Remarks: TF/JS
10/30/1991	10/30/1991		TRF OPER RGTS APPROVED	APPROVED/ACCEPTED	Action Remarks: (2)EFF 09/01/91;
10/30/1991	10/30/1991		TRF OPER RGTS APPROVED	APPROVED/ACCEPTED	Action Remarks: (1)EFF 09/01/91;
10/30/1991	10/30/1991		TRF OPER RGTS APPROVED	APPROVED/ACCEPTED	Action Remarks: (3)EFF 09/01/91;
11/07/1991	11/07/1991		BOND ACCEPTED	APPROVED/ACCEPTED	Action Remarks: EFF 10/28/91;NM1936
12/02/1998	12/02/1998		TRANSFER OF OPERATING RIGHTS FILED	APPROVED/ACCEPTED	Action Remarks: EARNEST/WEBB
01/14/1999	01/14/1999		AUTOMATED RECORD VERIF	APPROVED/ACCEPTED	Action Remarks: LR

NO WARRANTY IS MADE BY BLM FOR USE OF THE DATA FOR PURPOSES NOT INTENDED BY BLM
HISTORICAL INFORMATION MAY ONLY BE ACCESSIBLE THROUGH THE MLRS WEBSITE.

DEPARTMENT OF THE INTERIOR
BUREAU OF LAND MANAGEMENT
CASE RECORDATION

Run Date/Time: 3/23/2026 15:41 PM
Single Serial Number Report

Serial Register Page
NMNM105442264

Page 4 of 6

Action Date	Date Filed	Effective Date	Action Name	Action Status	Action Information
01/14/1999	01/14/1999		TRF OPER RGTS APPROVED	APPROVED/ACCEPTED	Action Remarks: EFF 01/01/99;
05/15/2001	05/15/2001		RLTY REDUCTION APPV	APPROVED/ACCEPTED	
02/12/2003	02/12/2003		RLTY REDUCTION APPV	APPROVED/ACCEPTED	Action Remarks: /A/
07/29/2004	07/29/2004		RLTY REDUCTION DENIED	APPROVED/ACCEPTED	Action Remarks: /B/
11/08/2004	11/08/2004		AUTOMATED RECORD VERIF	APPROVED/ACCEPTED	Action Remarks: BCO
03/28/2005	03/28/2005		RLTY REDUCTION APPV	APPROVED/ACCEPTED	Action Remarks: /C/
04/06/2005	04/06/2005		AUTOMATED RECORD VERIF	APPROVED/ACCEPTED	Action Remarks: BCO
05/03/2005	05/03/2005		TRANSFER OF OPERATING RIGHTS FILED	APPROVED/ACCEPTED	Action Remarks: WEBB ETAL/LOTHIAN O;1 Receipt Number: 1069645
06/17/2005	06/17/2005		AUTOMATED RECORD VERIF	APPROVED/ACCEPTED	Action Remarks: ANN
06/17/2005	06/17/2005		TRF OPER RGTS APPROVED	APPROVED/ACCEPTED	Action Remarks: EFF 06/01/05;
12/05/2005	12/05/2005		MEMO OF 1ST PROD-ALLOC	APPROVED/ACCEPTED	Action Remarks: /2/NMNM114179;
01/01/2006	01/01/2006		LEASE COMMITTED TO COMMUNITIZATION AGREEMENT	APPROVED/ACCEPTED	Action Remarks: NMNM114179;
02/01/2006	02/01/2006		RLTY REDUCTION LIFTED	APPROVED/ACCEPTED	
03/16/2006	03/16/2006		PRODUCTION DETERMINATION	APPROVED/ACCEPTED	Action Remarks: /2/
10/20/2006	10/20/2006		LEASE COMMITTED TO COMMUNITIZATION AGREEMENT	APPROVED/ACCEPTED	Action Remarks: NMNM117664;
11/30/2006	11/30/2006		MEMO OF 1ST PROD-ACTUAL	APPROVED/ACCEPTED	Action Remarks: /3/NMNM117664;#1
01/25/2007	01/25/2007		PRODUCTION DETERMINATION	APPROVED/ACCEPTED	Action Remarks: /3/
07/27/2007	07/27/2007		MEMO OF 1ST PROD-ACTUAL	APPROVED/ACCEPTED	Action Remarks: /4/NMNM119027;#3
08/01/2007	08/01/2007		LEASE COMMITTED TO COMMUNITIZATION AGREEMENT	APPROVED/ACCEPTED	Action Remarks: NMNM119027;
12/20/2007	12/20/2007		RLTY REDUCTION DENIED	APPROVED/ACCEPTED	Action Remarks: /D/
06/11/2008	06/11/2008		PRODUCTION DETERMINATION	APPROVED/ACCEPTED	Action Remarks: /4/
06/11/2008	06/11/2008		TRANSFER OF OPERATING RIGHTS FILED	APPROVED/ACCEPTED	Action Remarks: SLAYTON E/COG OIL &;1 Receipt Number: 1722430
07/22/2008	07/22/2008		AUTOMATED RECORD VERIF	APPROVED/ACCEPTED	Action Remarks: ANN
07/22/2008	07/22/2008		TRF OPER RGTS APPROVED	APPROVED/ACCEPTED	Action Remarks: EFF 07/01/08;
10/31/2008	10/31/2008		AUTOMATED RECORD VERIF	APPROVED/ACCEPTED	Action Remarks: LR
03/24/2011	03/24/2011		LEASE COMMITTED TO COMMUNITIZATION AGREEMENT	APPROVED/ACCEPTED	Action Remarks: NMNM127173;
07/14/2011	07/14/2011		MEMO OF 1ST PROD-ALLOC	APPROVED/ACCEPTED	Action Remarks: /8/NMNM127173;
08/31/2011	08/31/2011		PRODUCTION DETERMINATION	APPROVED/ACCEPTED	Action Remarks: /8/
03/01/2013	03/01/2013		LEASE COMMITTED TO COMMUNITIZATION AGREEMENT	APPROVED/ACCEPTED	Action Remarks: NMNM130831;
03/26/2013	03/26/2013		MEMO OF 1ST PROD-ACTUAL	APPROVED/ACCEPTED	Action Remarks: /9/NMNM130831;#7H
06/01/2013	06/01/2013		LEASE COMMITTED TO COMMUNITIZATION AGREEMENT	APPROVED/ACCEPTED	Action Remarks: NMNM131512;
08/11/2013	08/11/2013		MEMO OF 1ST PROD-ALLOC	APPROVED/ACCEPTED	Action Remarks: /5/NMNM131512;
08/20/2013	08/20/2013		PRODUCTION DETERMINATION	APPROVED/ACCEPTED	Action Remarks: /9/
11/06/2013	11/06/2013		PRODUCTION DETERMINATION	APPROVED/ACCEPTED	Action Remarks: /5/
02/01/2014	02/01/2014		LEASE COMMITTED TO COMMUNITIZATION AGREEMENT	APPROVED/ACCEPTED	Action Remarks: NMNM133159;
03/01/2014	03/01/2014		LEASE COMMITTED TO COMMUNITIZATION AGREEMENT	APPROVED/ACCEPTED	Action Remarks: NMNM133132;
05/18/2014	05/18/2014		MEMO OF 1ST PROD-ACTUAL	APPROVED/ACCEPTED	Action Remarks: /7/NMNM133159;#5H
06/06/2014	06/06/2014		MEMO OF 1ST PROD-ACTUAL	APPROVED/ACCEPTED	Action Remarks: /6/ NMNM133132;#6H
08/19/2014	08/19/2014		PRODUCTION DETERMINATION	APPROVED/ACCEPTED	Action Remarks: /6/
08/20/2014	08/20/2014		PRODUCTION DETERMINATION	APPROVED/ACCEPTED	Action Remarks: /7/
05/23/2015	05/23/2015		LEASE COMMITTED TO COMMUNITIZATION AGREEMENT	APPROVED/ACCEPTED	Action Remarks: NMNM135752;
07/14/2015	07/14/2015		MEMO OF 1ST PROD-ACTUAL	APPROVED/ACCEPTED	Action Remarks: /9/NMNM135752;#4H
04/13/2016	04/13/2016		PRODUCTION DETERMINATION	APPROVED/ACCEPTED	Action Remarks: /9/
04/06/2017	04/06/2017		TRANSFER OF OPERATING RIGHTS FILED	APPROVED/ACCEPTED	Action Remarks: J & J EXP/COG OPERA;1 Receipt Number: 3802711
05/23/2017	05/23/2017		AUTOMATED RECORD VERIF	APPROVED/ACCEPTED	Action Remarks: RCC
05/23/2017	05/23/2017		TRF OPER RGTS APPROVED	APPROVED/ACCEPTED	Action Remarks: EFF 05/01/17;

NO WARRANTY IS MADE BY BLM FOR USE OF THE DATA FOR PURPOSES NOT INTENDED BY BLM
HISTORICAL INFORMATION MAY ONLY BE ACCESSIBLE THROUGH THE MLRS WEBSITE.

DEPARTMENT OF THE INTERIOR
BUREAU OF LAND MANAGEMENT
CASE RECORDATION

Run Date/Time: 3/23/2026 15:41 PM
Single Serial Number Report

Serial Register Page
NMNM105442264

CASE TRANSACTIONS

Transaction Number	Transaction Date	Receipt Number	Transaction Status	Total Amount Received	Refund Date	Refund Amount
CT-97505	8/20/2024	5371416	Payment Submitted	\$115.00		

ASSOCIATED AGREEMENT OR LEASE (RECAPITULATION TABLE) INFO NMNM105442264

Agreement Serial Number	Agreement Legacy Serial Number	Case Disposition	Product Name	Tract No	Commitment Status	Commitment Effective Date	Acres	Allocation Percent
NMNM105304552	NMNM 133132	AUTHORIZED	O&G COMMUNITIZATION AGREEMENT	01		03/01/2014	120.0000	75.000000
NMNM105305552	NMNM 133159	AUTHORIZED	O&G COMMUNITIZATION AGREEMENT	01		02/01/2014	80.0000	50.000000
NMNM105305670	NMNM 135752	AUTHORIZED	O&G COMMUNITIZATION AGREEMENT	02		05/23/2015	120.0000	75.000000
NMNM105379611	NMNM 130831	AUTHORIZED	O&G COMMUNITIZATION AGREEMENT	02		03/01/2013	79.2200	50.010000
NMNM105381500	NMNM 127173	AUTHORIZED	O&G COMMUNITIZATION AGREEMENT	01		03/24/2011	120.0000	75.000000
NMNM105383299	NMNM 114179	AUTHORIZED	O&G COMMUNITIZATION AGREEMENT	02		01/01/2006	240.0000	50.000000
NMNM105384960	NMNM 119027	AUTHORIZED	O&G COMMUNITIZATION AGREEMENT	01		08/01/2007	240.0000	75.000000
NMNM105681109	NMNM 117664	AUTHORIZED	O&G COMMUNITIZATION AGREEMENT	02		10/20/2006	159.2200	50.006300
NMNM105684260	NMNM 131512	AUTHORIZED	O&G COMMUNITIZATION AGREEMENT	02		06/01/2013	120.0000	75.000000

ASSOCIATED BONDS NMNM105442264

MLRS Case Number	Bond Serial Number	Legacy Serial Number	Bond Product	Bond Case Disposition	Bond Amount
C-8334742	NMB105676431	NM1936	BOND - O&G ALL LANDS	CLOSED	\$25,000.00
C-8335306	NMB105675393	NM2569	BOND - O&G ALL LANDS	ACCEPTED	\$10,000.00
C-8336830	NMB105517607	NMB001994	BOND - O&G ALL LANDS	ACCEPTED	\$720,000.00

LEGACY CASE REMARKS NMNM105442264

Legacy Case Remarks includes remarks made for the case in LR2000 up until March 14, 2022. These Case Remarks will no longer be updated in MLRS. This section of the SRP is obsolete. Please reference the MLRS website for more information and refer to the Case Actions section - Action Information on this report for similar data.

Line Number	Remark Text
0002	BONDED OPERATORS/LESSEES/TRANSFEREES:
0003	01/14/1999 - WEBB OIL CO - NM2285 - S/W;
0004	06/17/2005 - RODNEY B WEBB - NMB000274 - S/W;

NO WARRANTY IS MADE BY BLM FOR USE OF THE DATA FOR PURPOSES NOT INTENDED BY BLM
HISTORICAL INFORMATION MAY ONLY BE ACCESSIBLE THROUGH THE MLRS WEBSITE.

DEPARTMENT OF THE INTERIOR
BUREAU OF LAND MANAGEMENT
CASE RECORDATION

Run Date/Time: 3/23/2026 15:41 PM
Single Serial Number Report

Serial Register Page
NMNM105442264

Page 6 of 6

Line Number	Remark Text
0005	-----
0006	07/22/2021 - OPERATING RIGHTS ADJUDICATED;
0007	SEE WORKSHEET.
0008	-----

NO WARRANTY IS MADE BY BLM FOR USE OF THE DATA FOR PURPOSES NOT INTENDED BY BLM
HISTORICAL INFORMATION MAY ONLY BE ACCESSIBLE THROUGH THE MLRS WEBSITE.

DEPARTMENT OF THE INTERIOR
 BUREAU OF LAND MANAGEMENT
 CASE RECORDATION
 (MASS) Serial Register Page

Run Date/Time: 3/8/2024 14:27 PM

Page 1 Of 2

01 12-22-1987;101STAT1330;30USC181 ET SEQ
 Case Type 312021: O&G LSE COMP PD -1987
 Commodity 459: OIL & GAS
 Case Disposition: AUTHORIZED

Total Acres:
 920.000

Serial Number
 NMNM 082902

Case File Juris:

Serial Number: NMNM-- - 082902

Name & Address		Int Rel	% Interest
EOG RESOURCES INC	1111 BAGBY ST LBBY 2	HOUSTON TX 770022589 LESSEE	90.000000000
OXY Y-1 CO	5 GREENWAY PLZ STE 110	HOUSTON TX 770460521 LESSEE	10.000000000

Serial Number: NMNM-- - 082902

Mer	Twp	Rng	Sec	SType	Nr	Suff	Subdivision	District/ Field Office	County	Mgmt Agency
23	0190S	0310E	008	ALIQ			E2,E2NW,SWNW;	CARLSBAD FIELD OFFICE	EDDY	BUREAU OF LAND MGMT
23	0190S	0310E	009	ALIQ			NE,E2NW,SW,W2SE;	CARLSBAD FIELD OFFICE	EDDY	BUREAU OF LAND MGMT

Relinquished/Withdrawn Lands

Serial Number: NMNM-- - 082902

Serial Number: NMNM-- - 082902

Act Date	Act Code	Action Txt	Action Remarks	Pending Off
08/15/1989	387	CASE ESTABLISHED	PARCEL #133	
08/16/1989	191	SALE HELD		
08/16/1989	267	BID RECEIVED	\$147200.00;	
08/16/1989	392	MONIES RECEIVED	\$147200.00;	
08/17/1989	111	RENTAL RECEIVED	\$1380.00;1YR/89-90	
10/12/1989	237	LEASE ISSUED		
10/12/1989	974	AUTOMATED RECORD VERIF	SSP/LBO	
11/01/1989	496	FUND CODE	05;145003	
11/01/1989	530	RLTY RATE - 12 1/2%		
11/01/1989	868	EFFECTIVE DATE		
11/09/1989	111	RENTAL RECEIVED	\$1380.00;21/003570687	
12/04/1989	238	LEASE MODIFIED-AMENDED	LAND DESCRIPTION;	
02/14/1990	600	RECORDS NOTED		
09/12/1990	111	RENTAL RECEIVED	\$1380.00;21/27441	
09/12/1991	111	RENTAL RECEIVED	\$1380.00;21/34004	
09/04/1992	111	RENTAL RECEIVED	\$1380.00;21/41187	
05/05/1993	909	BOND ACCEPTED	EFF 04/22/93;NM2166	
10/24/1994	084	RENTAL RECEIVED BY ONRR	\$1840.00;21/000000024	

NO WARRANTY IS MADE BY BLM FOR USE OF THE DATA FOR PURPOSES NOT INTENDED BY BLM

**DEPARTMENT OF THE INTERIOR
BUREAU OF LAND MANAGEMENT
CASE RECORDATION
(MASS) Serial Register Page**

Run Date/Time: 3/8/2024 14:27 PM

Page 2 Of 2

Serial Number: NMNM-- - 082902

Act Date	Act Code	Action Txt	Action Remarks	Pending Off
10/31/1994	235	EXTENDED	THRU 10/31/96;	
12/10/1994	650	HELD BY PROD - ACTUAL	/1/	
01/11/1995	974	AUTOMATED RECORD VERIF	JLV	
09/14/1995	084	RENTAL RECEIVED BY ONRR	\$1840.00;21/000000065	
10/16/1996	643	PRODUCTION DETERMINATION	/1/	
10/16/1996	658	MEMO OF 1ST PROD-ACTUAL	/1/#2 FED DOMINO AOJ;	
01/23/1998	575	APD FILED		
02/19/1998	576	APD APPROVED	#3 DOMINO AOJ FED COM	
11/01/1998	246	LEASE COMMITTED TO CA	NMNM101355;	
04/19/2005	626	RLTY REDUCTION DENIED		
05/11/2005	974	AUTOMATED RECORD VERIF	BCO	
08/12/2010	246	LEASE COMMITTED TO CA	NMNM125005;	
05/12/2011	940	NAME CHANGE RECOGNIZED	YATES DRL CO/OXY Y-1	
07/01/2011	246	LEASE COMMITTED TO CA	NMNM127354;	
07/21/2011	246	LEASE COMMITTED TO CA	NMNM128078;	
08/16/2011	643	PRODUCTION DETERMINATION	/2/	
08/16/2011	658	MEMO OF 1ST PROD-ACTUAL	/2/NMNM127354;#10H	
02/22/2012	246	LEASE COMMITTED TO CA	NMNM128889;	
07/15/2013	246	LEASE COMMITTED TO CA	NMNM133035;	
07/29/2014	643	PRODUCTION DETERMINATION	/3/	
07/29/2014	658	MEMO OF 1ST PROD-ACTUAL	/3/NMNM133035;#4H	
09/02/2014	974	AUTOMATED RECORD VERIF	BTM	
12/01/2016	817	MERGER RECOGNIZED	YATES PETRO/EOG Y RES	
12/01/2016	940	NAME CHANGE RECOGNIZED	MYCO INDUST/EOG M RES	
12/01/2016	940	NAME CHANGE RECOGNIZED	ABO PETRO/EOG A RESOU	
01/01/2019	817	MERGER RECOGNIZED	EOG Y/EOG RESOURCE IN	
01/01/2019	817	MERGER RECOGNIZED	EOG A/EOG RESOURCE IN	
01/01/2019	817	MERGER RECOGNIZED	EOG M/EOG RESOURCE IN	

Serial Number: NMNM-- - 082902

Line Number	Remark Text
-------------	-------------

NO WARRANTY IS MADE BY BLM FOR USE OF THE DATA FOR PURPOSES NOT INTENDED BY BLM

DEPARTMENT OF THE INTERIOR
BUREAU OF LAND MANAGEMENT
CASE RECORDATION

Run Date/Time: 3/23/2026 15:39 PM
Single Serial Number Report

Serial Register Page
NMNM105558201

Page 1 of 3

Authority	Total Acres	Serial Number
01-12-1983; 096STAT2447; 30USC188; FED O&G ROYALTY MGT ACT-1982, TITLE IV.	159.5800	NMNM105558201
	Agreement Acres	Participating Area Acres
	0.0000	0.0000
Product Type: 312021 O&G COMPETITIVE PUBLIC DOMAIN LEASE POST 1987		Legacy Serial No
Commodity: Oil & Gas	Case File Jurisdiction:	NMNM 100858
Case Disposition: AUTHORIZED	-	05/12/1998

CASE DETAILS NMNM105558201

MLRS Case Ref	C-7973636		
Case Name			
Unit Agreement Name			
	Split Estate	Fed Min Interest	
Effective Date	06/01/1998	Split Estate Acres	Future Min Interest No
Expiration Date		Royalty Rate 12.5%	Future Min Interest Date
Land Type	Public Domain	Royalty Rate Other	Acquired Royalty Interest
Formation Name		Approval Date	Held In a Producing Unit No
Parcel Number	9804129	Sale Date 04/22/1998	Number of Active Wells
Parcel Status		Sales Status	Production Status Held by Actual Production
	Total Bonus Amount	102,400.00	
Related Agreement	Tract Number		Lease Suspended No
Application Type	Fund Code 145003		Total Rental Amount

CASE CUSTOMERS NMNM105558201

Name & Mailing Address		Interest Relationship	Percent Interest
COG OPERATING LLC	600 W ILLINOIS AVE	MIDLAND TX 79701	OPERATING RIGHTS 0.0000
DEVON ENERGY PRODUCTION COMPANY LP	333 W SHERIDAN AVE	OKLAHOMA CITY OK 73102	LESSEE 50.0000
EOG RESOURCES INC	1111 BAGBY ST SKY LOBBY 2	HOUSTON TX 77002	LESSEE 40.0000
OXY Y-1 CO	5 GREENWAY PLZ STE 110	HOUSTON TX 77046-0521	LESSEE 10.0000

RECORD TITLE
(No Records Found)

OPERATING RIGHTS
(No Records Found)

ACTIVE LAND RECORDS NMNM105558201

Mer	Twp	Rng	Sec	Survey Type	Survey Number	Subdivision	Land Status	District / Field Office	County	Mgmt Agency
23	0190S	0310E	005	Aliquot		SWNW,E2SE	Migrated - Existing Footprint	PECOS DISTRICT OFFICE CARLSBAD FIELD OFFICE	EDDY	BUREAU OF LAND MGMT
23	0190S	0310E	005	Lot	4		Migrated - Existing Footprint	PECOS DISTRICT OFFICE CARLSBAD FIELD OFFICE	EDDY	BUREAU OF LAND MGMT

INACTIVE LAND RECORDS NMNM105558201

NO WARRANTY IS MADE BY BLM FOR USE OF THE DATA FOR PURPOSES NOT INTENDED BY BLM
HISTORICAL INFORMATION MAY ONLY BE ACCESSIBLE THROUGH THE MLRS WEBSITE.

DEPARTMENT OF THE INTERIOR
BUREAU OF LAND MANAGEMENT
CASE RECORDATION

Run Date/Time: 3/23/2026 15:39 PM
Single Serial Number Report

Serial Register Page
NMNM105558201

Mer	Twp	Rng	Sec	Survey Type	Survey Number	Subdivision	Land Status	District / Field Office	County	Mgmt Agency
-----	-----	-----	-----	-------------	---------------	-------------	-------------	-------------------------	--------	-------------

CASE ACTIONS						NMNM105558201
Action Date	Date Filed	Effective Date	Action Name	Action Status	Action Information	
04/21/1998	04/21/1998		CASE ESTABLISHED	APPROVED/ACCEPTED	Action Remarks: 9804129	
04/22/1998	04/22/1998		BID RECEIVED	APPROVED/ACCEPTED	Action Remarks: \$102400.00;	
04/22/1998	04/22/1998		MONIES RECEIVED	APPROVED/ACCEPTED	Action Remarks: \$102400.00;	
04/22/1998	04/22/1998		SALE HELD	APPROVED/ACCEPTED		
05/12/1998	05/12/1998		AUTOMATED RECORD VERIF	APPROVED/ACCEPTED	Action Remarks: BCO	
05/12/1998	05/12/1998		LEASE ISSUED	APPROVED/ACCEPTED		
05/20/1998	05/20/1998		RENTAL RECEIVED BY ONRR	APPROVED/ACCEPTED	Action Remarks: \$240.00;21/MULTIPLE	
06/01/1998	06/01/1998		EFFECTIVE DATE	APPROVED/ACCEPTED		
06/01/1998	06/01/1998		FUND CODE	APPROVED/ACCEPTED	Action Remarks: 05;145003	
06/01/1998	06/01/1998		RLTY RATE - 12 1/2%	APPROVED/ACCEPTED		
07/16/1998	07/16/1998		ASGN FILED	APPROVED/ACCEPTED	Action Remarks: YATES ETAL/SF ENE	
07/30/1998	07/30/1998		ASGN APPROVED	APPROVED/ACCEPTED	Action Remarks: EFF 08/01/98;	
07/30/1998	07/30/1998		AUTOMATED RECORD VERIF	APPROVED/ACCEPTED	Action Remarks: JLV	
08/12/1998	08/12/1998		CASE MICROFILMED/SCANNED	APPROVED/ACCEPTED		
04/15/1999	04/15/1999		RENTAL RECEIVED BY ONRR	APPROVED/ACCEPTED	Action Remarks: \$240.00;21/0000000867	
07/01/1999	07/01/1999		AUTOMATED RECORD VERIF	APPROVED/ACCEPTED	Action Remarks: JLV	
07/01/1999	07/01/1999		MERGER NAME CHANGE	APPROVED/ACCEPTED	Action Remarks: SF ENE RES/SF SNYDER	
04/18/2000	04/18/2000		RENTAL RECEIVED BY ONRR	APPROVED/ACCEPTED	Action Remarks: \$240.00;21/930	
10/11/2000	10/11/2000		AUTOMATED RECORD VERIF	APPROVED/ACCEPTED	Action Remarks: AT	
10/11/2000	10/11/2000		MERGER NAME CHANGE	APPROVED/ACCEPTED	Action Remarks: SANTA FE/DEVON SFS	
04/16/2001	04/16/2001		RENTAL RECEIVED BY ONRR	APPROVED/ACCEPTED	Action Remarks: \$240.00;21/993	
12/12/2002	12/12/2002		MERGER RECOGNIZED	APPROVED/ACCEPTED	Action Remarks: DEVONSFS/DEVONENEPD	
10/20/2006	10/20/2006		LEASE COMMITTED TO COMMUNITIZATION AGREEMENT	APPROVED/ACCEPTED	Action Remarks: NMNM117664;	
11/30/2006	11/30/2006		MEMO OF 1ST PROD-ALLOC	APPROVED/ACCEPTED	Action Remarks: /1/NMNM117664;	
01/25/2007	01/25/2007		PRODUCTION DETERMINATION	APPROVED/ACCEPTED	Action Remarks: /1/	
08/01/2007	08/01/2007		LEASE COMMITTED TO COMMUNITIZATION AGREEMENT	APPROVED/ACCEPTED	Action Remarks: NMNM119027	
06/11/2008	06/11/2008		MEMO OF 1ST PROD-ALLOC	APPROVED/ACCEPTED	Action Remarks: /2/NMNM 119027;	
06/11/2008	06/11/2008		PRODUCTION DETERMINATION	APPROVED/ACCEPTED	Action Remarks: /2/	
03/24/2011	03/24/2011		LEASE COMMITTED TO COMMUNITIZATION AGREEMENT	APPROVED/ACCEPTED	Action Remarks: NMNM127173;	
05/12/2011	05/12/2011		MERGER NAME CHANGE	APPROVED/ACCEPTED	Action Remarks: YATES DRL CO/OXY Y-1	
07/14/2011	07/14/2011		MEMO OF 1ST PROD-ALLOC	APPROVED/ACCEPTED	Action Remarks: /3/NMNM127173;	
07/14/2011	07/14/2011		PRODUCTION DETERMINATION	APPROVED/ACCEPTED	Action Remarks: /3/	
03/01/2013	03/01/2013		LEASE COMMITTED TO COMMUNITIZATION AGREEMENT	APPROVED/ACCEPTED	Action Remarks: NMNM130831;	
02/01/2014	02/01/2014		LEASE COMMITTED TO COMMUNITIZATION AGREEMENT	APPROVED/ACCEPTED	Action Remarks: NNNM133159;	
03/01/2014	03/01/2014		LEASE COMMITTED TO COMMUNITIZATION AGREEMENT	APPROVED/ACCEPTED	Action Remarks: NMNM133132;	
05/18/2014	05/18/2014		HELD BY PROD - ACTUAL	APPROVED/ACCEPTED	Action Remarks: /4/	
05/18/2014	05/18/2014		MEMO OF 1ST PROD-ACTUAL	APPROVED/ACCEPTED	Action Remarks: /4/NMNM133159;#42016	
06/06/2014	06/06/2014		MEMO OF 1ST PROD-ACTUAL	APPROVED/ACCEPTED	Action Remarks: /5/NMNM133132;#41614	
06/06/2014	06/06/2014		PRODUCTION DETERMINATION	APPROVED/ACCEPTED	Action Remarks: /5/	
08/20/2014	08/20/2014		PRODUCTION DETERMINATION	APPROVED/ACCEPTED	Action Remarks: /4/	
02/05/2016	02/05/2016		TRANSFER OF OPERATING RIGHTS FILED	APPROVED/ACCEPTED	Action Remarks: YATES PET/COG OPERA;1 Receipt Number: 3488380	
03/15/2016	03/15/2016		AUTOMATED RECORD VERIF	APPROVED/ACCEPTED	Action Remarks: MJD	
03/15/2016	03/15/2016		TRF OPER RGTS APPROVED	APPROVED/ACCEPTED	Action Remarks: EFF 03/01/16;	
05/04/2016	05/04/2016		TRANSFER OF OPERATING RIGHTS FILED	APPROVED/ACCEPTED	Action Remarks: YATES PET/COG OPERA;1 Receipt Number: 3552288	
06/21/2016	06/21/2016		AUTOMATED RECORD VERIF	APPROVED/ACCEPTED	Action Remarks: DME	
06/21/2016	06/21/2016		TRF OPER RGTS APPROVED	APPROVED/ACCEPTED	Action Remarks: EFF 06/01/16;	
12/01/2016	12/01/2016		MERGER NAME CHANGE	APPROVED/ACCEPTED	Action Remarks: ABO PETRO/EOG A RESOU	
12/01/2016	12/01/2016		MERGER NAME CHANGE	APPROVED/ACCEPTED	Action Remarks: MYCO INDUST/EOG M RES	

NO WARRANTY IS MADE BY BLM FOR USE OF THE DATA FOR PURPOSES NOT INTENDED BY BLM
HISTORICAL INFORMATION MAY ONLY BE ACCESSIBLE THROUGH THE MLRS WEBSITE.

DEPARTMENT OF THE INTERIOR
 BUREAU OF LAND MANAGEMENT
 CASE RECORDATION

Run Date/Time: 3/23/2026 15:39 PM
 Single Serial Number Report

Serial Register Page
 NMNM105558201

Page 3 of 3

Action Date	Date Filed	Effective Date	Action Name	Action Status	Action Information
12/01/2016	12/01/2016		MERGER RECOGNIZED	APPROVED/ACCEPTED	Action Remarks: YATES PETRO/EOG Y RES
01/01/2019	01/01/2019		MERGER RECOGNIZED	APPROVED/ACCEPTED	Action Remarks: EOG Y/EOG RESOURCE IN
01/01/2019	01/01/2019		MERGER RECOGNIZED	APPROVED/ACCEPTED	Action Remarks: EOG A/EOG RESOURCE IN
01/01/2019	01/01/2019		MERGER RECOGNIZED	APPROVED/ACCEPTED	Action Remarks: EOG M/EOG RESOURCE IN

ASSOCIATED AGREEMENT OR LEASE (RECAPITULATION TABLE) INFO NMNM105558201

Agreement Serial Number	Agreement Legacy Serial Number	Case Disposition	Product Name	Tract No	Commitment Status	Commitment Effective Date	Acres	Allocation Percent
NMNM105304552	NMNM 133132	AUTHORIZED	O&G COMMUNITIZATION AGREEMENT	02		03/01/2014	40.0000	25.000000
NMNM105305552	NMNM 133159	AUTHORIZED	O&G COMMUNITIZATION AGREEMENT	03		02/01/2014	40.0000	25.000000
NMNM105379611	NMNM 130831	AUTHORIZED	O&G COMMUNITIZATION AGREEMENT	01		03/01/2013	39.5800	24.990000
NMNM105381500	NMNM 127173	AUTHORIZED	O&G COMMUNITIZATION AGREEMENT	02		03/24/2011	40.0000	25.000000
NMNM105384960	NMNM 119027	AUTHORIZED	O&G COMMUNITIZATION AGREEMENT	02		08/01/2007	80.0000	25.000000
NMNM105681109	NMNM 117664	AUTHORIZED	O&G COMMUNITIZATION AGREEMENT	01		10/20/2006	79.5800	24.993700

LEGACY CASE REMARKS NMNM105558201

Legacy Case Remarks includes remarks made for the case in LR2000 up until March 14, 2022. These Case Remarks will no longer be updated in MLRS. This section of the SRP is obsolete. Please reference the MLRS website for more information and refer to the Case Actions section - Action Information on this report for similar data.

Line Number	Remark Text
0002	03/15/16 - TRANSFEREE BONDED COG OPER NMB000740

ALERT: IMPACTS FROM FLOODING IN THE GREAT LAKES, AND SEVERE WEATHER IN THE MI...

USPS Tracking®

FAQs >

Tracking Number:

Remove X

9589071052701338032364

Copy

Add to Informed Delivery (<https://informedelivery.usps.com/>)

Latest Update

Your item was delivered to an individual at the address at 10:36 am on March 28, 2026 in MIDLAND, TX 79705.

Get More Out of USPS Tracking:

USPS Tracking Plus®

Feedback

Delivered

Delivered, Left with Individual

MIDLAND, TX 79705

March 28, 2026, 10:36 am

[See All Tracking History](#)

[What Do USPS Tracking Statuses Mean?](https://faq.usps.com/s/article/Where-is-my-package) (<https://faq.usps.com/s/article/Where-is-my-package>)

Text & Email Updates



USPS Tracking Plus®



Product Information



See Less ^

Tracking Number:

Remove X

9589071052701338032371

Copy Add to Informed Delivery (<https://informedelivery.usps.com/>)

Latest Update

Your item could not be delivered on April 16, 2026 at 12:36 pm in MIDLAND, TX 79705. It was held for the required number of days and is being returned to the sender.

Get More Out of USPS Tracking:

USPS Tracking Plus[®]

Alert

Unclaimed/Being Returned to Sender

MIDLAND, TX 79705
April 16, 2026, 12:36 pm

Available for Pickup

CLAYDESTA
612 VETERANS AIRPARK LN
MIDLAND TX 79705-9998
M-F 0800-1700
April 16, 2026, 12:21 pm

[See All Tracking History](#)

[What Do USPS Tracking Statuses Mean?](https://faq.usps.com/s/article/Where-is-my-package) (<https://faq.usps.com/s/article/Where-is-my-package>)

[See More](#) ∨

Tracking Number:

[Remove](#) ✕

9589071052701338032388

Copy Add to Informed Delivery (<https://informedelivery.usps.com/>)

Latest Update

Your item was delivered to an individual at the address at 12:58 pm on March 27, 2026 in CARLSBAD, NM 88220.

Get More Out of USPS Tracking:

USPS Tracking Plus®

Delivered

Delivered, Left with Individual

CARLSBAD, NM 88220

March 27, 2026, 12:58 pm

[See All Tracking History](#)

[What Do USPS Tracking Statuses Mean?](https://faq.usps.com/s/article/Where-is-my-package) (https://faq.usps.com/s/article/Where-is-my-package)

[See More](#) ✓

Tracking Number:

[Remove](#) ✕

9589071052701338032395

[Copy](#)

[Add to Informed Delivery](https://informedelivery.usps.com/) (https://informedelivery.usps.com/)

Latest Update

Your item was picked up at the post office at 10:41 am on March 31, 2026 in MIDLAND, TX 79701.

Get More Out of USPS Tracking:

USPS Tracking Plus®

Delivered

Delivered, Individual Picked Up at Post Office

MIDLAND, TX 79701

March 31, 2026, 10:41 am

[See All Tracking History](#)

[What Do USPS Tracking Statuses Mean?](https://faq.usps.com/s/article/Where-is-my-package) (https://faq.usps.com/s/article/Where-is-my-package)

[See More](#) ✓

Tracking Number:

[Remove](#) ✕

9589071052701338032401

[Copy](#)

[Add to Informed Delivery](https://informedelivery.usps.com/) (https://informedelivery.usps.com/)

Latest Update

Your item has been delivered and is available at a PO Box at 2:54 pm on April 2, 2026 in CHICAGO, IL 60680.

Get More Out of USPS Tracking:

USPS Tracking Plus®

Delivered

Delivered, PO Box

CHICAGO, IL 60680
April 2, 2026, 2:54 pm

See All Tracking History

[What Do USPS Tracking Statuses Mean?](https://faq.usps.com/s/article/Where-is-my-package) (https://faq.usps.com/s/article/Where-is-my-package)

See More 

Tracking Number:

Remove 

9589071052701338032418

Copy

Add to Informed Delivery (https://informedelivery.usps.com/)

Latest Update

Your item was picked up at the post office at 7:59 am on March 30, 2026 in MIDLAND, TX 79701.

Get More Out of USPS Tracking:

USPS Tracking Plus®

Delivered

Delivered, Individual Picked Up at Post Office

MIDLAND, TX 79701
March 30, 2026, 7:59 am

See All Tracking History

[What Do USPS Tracking Statuses Mean?](https://faq.usps.com/s/article/Where-is-my-package) (https://faq.usps.com/s/article/Where-is-my-package)

See More 

Tracking Number:

Remove 

9589071052701338032425

Copy Add to Informed Delivery (<https://informedelivery.usps.com/>)

Latest Update

Your item was picked up at the post office at 7:20 am on April 7, 2026 in OKLAHOMA CITY, OK 73102.

Get More Out of USPS Tracking:

USPS Tracking Plus®

Delivered

Delivered, Individual Picked Up at Post Office

OKLAHOMA CITY, OK 73102
April 7, 2026, 7:20 am

See All Tracking History

[What Do USPS Tracking Statuses Mean?](https://faq.usps.com/s/article/Where-is-my-package) (<https://faq.usps.com/s/article/Where-is-my-package>)

See More 

Tracking Number:

Remove 

9589071052701338032432

Copy Add to Informed Delivery (<https://informedelivery.usps.com/>)

Latest Update

Your item was picked up at a postal facility at 8:43 am on March 31, 2026 in MIDLAND, TX 79705.

Get More Out of USPS Tracking:

USPS Tracking Plus®

Delivered

Delivered, Individual Picked Up at Postal Facility

MIDLAND, TX 79705
March 31, 2026, 8:43 am

See All Tracking History

[What Do USPS Tracking Statuses Mean?](https://faq.usps.com/s/article/Where-is-my-package) (<https://faq.usps.com/s/article/Where-is-my-package>)

See More 

Tracking Number:

Remove X

9589071052701338032449

Copy

Add to Informed Delivery (<https://informedelivery.usps.com/>)

Latest Update

Your item has been delivered and is available at a PO Box at 8:37 am on March 30, 2026 in MIDLAND, TX 79701.

Get More Out of USPS Tracking:

USPS Tracking Plus®

Delivered

Delivered, PO Box

MIDLAND, TX 79701

March 30, 2026, 8:37 am

See All Tracking History

[What Do USPS Tracking Statuses Mean?](https://faq.usps.com/s/article/Where-is-my-package) (<https://faq.usps.com/s/article/Where-is-my-package>)

See More 

Tracking Number:

Remove X

9589071052701338032456

Copy

Add to Informed Delivery (<https://informedelivery.usps.com/>)

Latest Update

Your item has been delivered to an agent. The item was picked up at USPS at 4:04 pm on March 30, 2026 in HOUSTON, TX 77002.

Get More Out of USPS Tracking:

USPS Tracking Plus®

Delivered to Agent

Delivered to Agent, Picked up at USPS

HOUSTON, TX 77002

March 30, 2026, 4:04 pm

[See All Tracking History](#)

[What Do USPS Tracking Statuses Mean?](https://faq.usps.com/s/article/Where-is-my-package) (https://faq.usps.com/s/article/Where-is-my-package)

[See More](#) 

Tracking Number:

[Remove](#) 

9589071052701338032463

[Copy](#)

[Add to Informed Delivery \(https://informedelivery.usps.com/\)](https://informedelivery.usps.com/)

Latest Update

Your item was picked up at a postal facility at 2:29 pm on April 2, 2026 in MIDLAND, TX 79701.

Get More Out of USPS Tracking:

USPS Tracking Plus[®]

Delivered

Delivered, Individual Picked Up at Postal Facility

MIDLAND, TX 79701

April 2, 2026, 2:29 pm

[See All Tracking History](#)

[What Do USPS Tracking Statuses Mean?](https://faq.usps.com/s/article/Where-is-my-package) (https://faq.usps.com/s/article/Where-is-my-package)

[See More](#) 

Tracking Number:

[Remove](#) 

9589071052701338032470

[Copy](#)

[Add to Informed Delivery \(https://informedelivery.usps.com/\)](https://informedelivery.usps.com/)

Latest Update

Your item was picked up at the post office at 10:41 am on March 30, 2026 in WINK, TX 79789.

Get More Out of USPS Tracking:

USPS Tracking Plus®

Delivered

Delivered, Individual Picked Up at Post Office

WINK, TX 79789

March 30, 2026, 10:41 am

See All Tracking History

[What Do USPS Tracking Statuses Mean?](https://faq.usps.com/s/article/Where-is-my-package) (https://faq.usps.com/s/article/Where-is-my-package)

See More ∨

Tracking Number:

Remove X

9589071052701338032487

Copy

Add to Informed Delivery (https://informedelivery.usps.com/)

Latest Update

Your package is moving within the USPS network and is on track to be delivered to its final destination. It is currently in transit to the next facility.

Get More Out of USPS Tracking:

USPS Tracking Plus®

Moving Through Network

In Transit to Next Facility

April 10, 2026

Arrived at USPS Regional Destination Facility

NORTH HOUSTON TX DISTRIBUTION CENTER

April 6, 2026, 12:29 pm

See All Tracking History

[What Do USPS Tracking Statuses Mean?](https://faq.usps.com/s/article/Where-is-my-package) (https://faq.usps.com/s/article/Where-is-my-package)

See More ∨

Tracking Number:

Remove X

9589071052701338032494

Copy Add to Informed Delivery (<https://informedelivery.usps.com/>)

Latest Update

Your item was picked up at a postal facility at 9:02 am on March 31, 2026 in MIDLAND, TX 79701.

Get More Out of USPS Tracking:

USPS Tracking Plus®

Delivered

Delivered, Individual Picked Up at Postal Facility

MIDLAND, TX 79701
March 31, 2026, 9:02 am

See All Tracking History

[What Do USPS Tracking Statuses Mean?](https://faq.usps.com/s/article/Where-is-my-package) (<https://faq.usps.com/s/article/Where-is-my-package>)

See More 

Remove X

Tracking Number:

9589071052701338032500

Copy Add to Informed Delivery (<https://informedelivery.usps.com/>)

Latest Update

Your item was delivered to an individual at the address at 2:25 pm on March 30, 2026 in MIDLAND, TX 79701.

Get More Out of USPS Tracking:

USPS Tracking Plus®

Delivered

Delivered, Left with Individual

MIDLAND, TX 79701
March 30, 2026, 2:25 pm

See All Tracking History

[What Do USPS Tracking Statuses Mean?](https://faq.usps.com/s/article/Where-is-my-package) (<https://faq.usps.com/s/article/Where-is-my-package>)

See More 

Tracking Number:

Remove X

9589071052701338031985

Copy

Add to Informed Delivery (<https://informedelivery.usps.com/>)

Latest Update

Your item was picked up at the post office at 11:59 am on March 30, 2026 in SAN ANGELO, TX 76904.

Get More Out of USPS Tracking:

USPS Tracking Plus[®]

Delivered

Delivered, Individual Picked Up at Post Office

SAN ANGELO, TX 76904

March 30, 2026, 11:59 am

See All Tracking History

[What Do USPS Tracking Statuses Mean?](https://faq.usps.com/s/article/Where-is-my-package) (<https://faq.usps.com/s/article/Where-is-my-package>)

See More 

Tracking Number:

Remove X

9589071052701338031992

Copy

Add to Informed Delivery (<https://informedelivery.usps.com/>)

Latest Update

Your item was picked up at the post office at 1:59 pm on April 2, 2026 in MIDLAND, TX 79701.

Get More Out of USPS Tracking:

USPS Tracking Plus[®]

Delivered

Delivered, Individual Picked Up at Post Office

MIDLAND, TX 79701

April 2, 2026, 1:59 pm

[See All Tracking History](#)

[What Do USPS Tracking Statuses Mean?](https://faq.usps.com/s/article/Where-is-my-package) (https://faq.usps.com/s/article/Where-is-my-package)

[See More](#) 

Tracking Number:

[Remove](#) 

9589071052701338032005

[Copy](#)

[Add to Informed Delivery](https://informedelivery.usps.com/) (https://informedelivery.usps.com/)

Latest Update

Your package is moving within the USPS network and is on track to be delivered to its final destination. It is currently in transit to the next facility.

Get More Out of USPS Tracking:

USPS Tracking Plus[®]

Delivered

Out for Delivery

Preparing for Delivery

Moving Through Network

In Transit to Next Facility

April 1, 2026

Arrived at USPS Regional Facility

SAN ANTONIO TX DISTRIBUTION CENTER

March 27, 2026, 10:45 am

[See All Tracking History](#)

[What Do USPS Tracking Statuses Mean?](https://faq.usps.com/s/article/Where-is-my-package) (https://faq.usps.com/s/article/Where-is-my-package)

[See More](#) 

Tracking Number:

Remove X

9589071052701338032012

Copy

Add to Informed Delivery (<https://informedelivery.usps.com/>)

Latest Update

Your item has been delivered to an agent at the front desk, reception, or mail room at 10:29 am on March 28, 2026 in HOUSTON, TX 77046.

Get More Out of USPS Tracking:

USPS Tracking Plus®

Delivered to Agent

Delivered to Agent, Front Desk/Reception/Mail Room

HOUSTON, TX 77046

March 28, 2026, 10:29 am

See All Tracking History

[What Do USPS Tracking Statuses Mean?](https://faq.usps.com/s/article/Where-is-my-package) (<https://faq.usps.com/s/article/Where-is-my-package>)

See More 

Tracking Number:

Remove X

9589071052701338032029

Copy

Add to Informed Delivery (<https://informedelivery.usps.com/>)

Latest Update

Your item has been delivered and is available at a PO Box at 3:26 pm on April 9, 2026 in HOUSTON, TX 77027.

Get More Out of USPS Tracking:

USPS Tracking Plus®

Delivered

Delivered, PO Box

HOUSTON, TX 77027

April 9, 2026, 3:26 pm

[See All Tracking History](#)

[What Do USPS Tracking Statuses Mean?](https://faq.usps.com/s/article/Where-is-my-package) (https://faq.usps.com/s/article/Where-is-my-package)

[See More](#) 

Tracking Number:

[Remove](#) 

9589071052701338032036

[Copy](#)

[Add to Informed Delivery \(https://informedelivery.usps.com/\)](https://informedelivery.usps.com/)

Latest Update

Your item was delivered to an individual at the address at 12:25 pm on March 28, 2026 in MIDLAND, TX 79705.

Get More Out of USPS Tracking:

USPS Tracking Plus[®]

Delivered

Delivered, Left with Individual

MIDLAND, TX 79705

March 28, 2026, 12:25 pm

[See All Tracking History](#)

[What Do USPS Tracking Statuses Mean?](https://faq.usps.com/s/article/Where-is-my-package) (https://faq.usps.com/s/article/Where-is-my-package)

[See More](#) 

Tracking Number:

[Remove](#) 

9589071052701338032043

[Copy](#)

[Add to Informed Delivery \(https://informedelivery.usps.com/\)](https://informedelivery.usps.com/)

Latest Update

Your item was picked up at a postal facility at 2:28 pm on April 1, 2026 in MIDLAND, TX 79708.

Get More Out of USPS Tracking:

USPS Tracking Plus®

Delivered

Delivered, Individual Picked Up at Postal Facility

MIDLAND, TX 79708

April 1, 2026, 2:28 pm

[See All Tracking History](#)

[What Do USPS Tracking Statuses Mean?](https://faq.usps.com/s/article/Where-is-my-package) (https://faq.usps.com/s/article/Where-is-my-package)

[See More](#) ∨

[Remove](#) ✕

Tracking Number:

9589071052701338032050

[Copy](#)

[Add to Informed Delivery \(https://informedelivery.usps.com/\)](https://informedelivery.usps.com/)

Latest Update

Your item was picked up at the post office at 2:15 pm on April 9, 2026 in ROSWELL, NM 88201.

Get More Out of USPS Tracking:

USPS Tracking Plus®

Delivered

Delivered, Individual Picked Up at Post Office

ROSWELL, NM 88201

April 9, 2026, 2:15 pm

[See All Tracking History](#)

[What Do USPS Tracking Statuses Mean?](https://faq.usps.com/s/article/Where-is-my-package) (https://faq.usps.com/s/article/Where-is-my-package)

[See More](#) ∨

[Remove](#) ✕

Tracking Number:

9589071052701338032067

[Copy](#)

[Add to Informed Delivery \(https://informedelivery.usps.com/\)](https://informedelivery.usps.com/)

Latest Update

Your item was picked up at the post office at 2:15 pm on April 9, 2026 in ROSWELL, NM 88201.

Get More Out of USPS Tracking:

USPS Tracking Plus[®]

Delivered

Delivered, Individual Picked Up at Post Office

ROSWELL, NM 88201

April 9, 2026, 2:15 pm

[See All Tracking History](#)

[What Do USPS Tracking Statuses Mean?](https://faq.usps.com/s/article/Where-is-my-package) (https://faq.usps.com/s/article/Where-is-my-package)

[See More](#) 

Track Another Package

Enter tracking or barcode numbers

Need More Help?

Contact USPS Tracking support for further assistance.

[FAQs](#)

Revised March 23, 2017

RECEIVED:	REVIEWER:	TYPE:	APP NO:
-----------	-----------	-------	---------

ABOVE THIS TABLE FOR OCD DIVISION USE ONLY

NEW MEXICO OIL CONSERVATION DIVISION
 - Geological & Engineering Bureau -
 1220 South St. Francis Drive, Santa Fe, NM 87505



ADMINISTRATIVE APPLICATION CHECKLIST

THIS CHECKLIST IS MANDATORY FOR ALL ADMINISTRATIVE APPLICATIONS FOR EXCEPTIONS TO DIVISION RULES AND REGULATIONS WHICH REQUIRE PROCESSING AT THE DIVISION LEVEL IN SANTA FE

Applicant: Manzanita Operating, LLC **OGRID Number:** 330289
Well Name: Rainmaker Federal #1 **API:** 30-015-49490
Pool: Benson; Delaware (O) **Pool Code:** 97083

SUBMIT ACCURATE AND COMPLETE INFORMATION REQUIRED TO PROCESS THE TYPE OF APPLICATION INDICATED BELOW

- 1) **TYPE OF APPLICATION:** Check those which apply for [A]
- A. Location – Spacing Unit – Simultaneous Dedication
 NSL NSP (PROJECT AREA) NSP (PRORATION UNIT) SD
- B. Check one only for [I] or [II]
- [I] Commingling – Storage – Measurement
 DHC CTB PLC PC OLS OLM
- [II] Injection – Disposal – Pressure Increase – Enhanced Oil Recovery
 WFX PMX SWD IPI EOR PPR

- 2) **NOTIFICATION REQUIRED TO:** Check those which apply.
- A. Offset operators or lease holders
 B. Royalty, overriding royalty owners, revenue owners
 C. Application requires published notice
 D. Notification and/or concurrent approval by SLO
 E. Notification and/or concurrent approval by BLM
 F. Surface owner
 G. For all of the above, proof of notification or publication is attached, and/or,
 H. No notice required

FOR OCD ONLY	
<input type="checkbox"/>	Notice Complete
<input type="checkbox"/>	Application Content Complete

3) **CERTIFICATION:** I hereby certify that the information submitted with this application for administrative approval is **accurate** and **complete** to the best of my knowledge. I also understand that **no action** will be taken on this application until the required information and notifications are submitted to the Division.

Note: Statement must be completed by an individual with managerial and/or supervisory capacity.

Cory Walk
 Print or Type Name

Cory Walk
 Signature

03-23-2026
 Date

505-466-8120
 Phone Number

cory@permitswest.com
 e-mail Address

District I
1625 N. French Drive, Hobbs, NM 88240
District II
811 S. First St., Artesia, NM 88210
District III
1000 Rio Brazos Road, Aztec, NM 87410
District IV
1220 S. St Francis Dr, Santa Fe, NM
87505

State of New Mexico
Energy, Minerals and Natural Resources Department

Form C-107-B
Revised August 1, 2011

OIL CONSERVATION DIVISION
1220 S. St Francis Drive
Santa Fe, New Mexico 87505

Submit the original
application to the Santa Fe
office with one copy to the
appropriate District Office.

APPLICATION FOR SURFACE COMMINGLING (DIVERSE OWNERSHIP)

OPERATOR NAME: Manzanita Operating, LLC
OPERATOR ADDRESS: P.O. Box 3489, Midland, TX 79702
APPLICATION TYPE:

Pool Commingling Lease Commingling Pool and Lease Commingling Off-Lease Storage and Measurement (Only if not Surface Commingled)

LEASE TYPE: Fee State Federal

Is this an Amendment to existing Order? Yes No If "Yes", please include the appropriate Order No.

Have the Bureau of Land Management (BLM) and State Land office (SLO) been notified in writing of the proposed commingling
Yes No

(A) POOL COMMINGLING

Please attach sheets with the following information

Table with 5 columns: (1) Pool Names and Codes, Gravities / BTU of Non-Commingled Production, Calculated Gravities / BTU of Commingled Production, Calculated Value of Commingled Production, Volumes

- (2) Are any wells producing at top allowables?
(3) Has all interest owners been notified by certified mail of the proposed commingling?
(4) Measurement type: Metering Other (Specify)
(5) Will commingling decrease the value of production? If "yes", describe why commingling should be approved

(B) LEASE COMMINGLING

Please attach sheets with the following information

- (1) Pool Name and Code. Benson; Delaware (O) [97083]
(2) Is all production from same source of supply?
(3) Has all interest owners been notified by certified mail of the proposed commingling?
(4) Measurement type: Metering Other (Specify) Metering & Tank Gauging

(C) POOL and LEASE COMMINGLING

Please attach sheets with the following information

- (1) Complete Sections A and E.

(D) OFF-LEASE STORAGE and MEASUREMENT

Please attached sheets with the following information

- (1) Is all production from same source of supply?
(2) Include proof of notice to all interest owners.

(E) ADDITIONAL INFORMATION (for all application types)

Please attach sheets with the following information

- (1) A schematic diagram of facility, including legal location.
(2) A plat with lease boundaries showing all well and facility locations. Include lease numbers if Federal or State lands are involved.
(3) Lease Names, Lease and Well Numbers, and API Numbers.

I hereby certify that the information above is true and complete to the best of my knowledge and belief.

SIGNATURE: Cory Walk TITLE: Consultant DATE: 03/23/2026

TYPE OR PRINT NAME Cory Walk TELEPHONE NO.: 505-466-8120

E-MAIL ADDRESS: cory@permitswest.com



March 23, 2026

New Mexico Oil Conservation Division
1220 South Saint Francis Drive
Santa Fe, NM 87505

Re: Request for lease surface commingling
Rainmaker Federal #1 and others
Sec. 5, T19S, R31E
API: 30-015-49490 & others
Benson; Delaware (O) [97083]
Eddy County, NM

Dear Ms. Clelland:

Manzanita Operating, LLC, is filing a surface commingling application for lease commingling of oil, water and gas at their Rainmaker Federal #1 CTB. This application includes a total of 7 wells and 3 federal leases but also seeks approval for the ability to add future wells to these facilities. 5 of these wells were previously given approval to commingle at the Rainmaker Federal #1 CTB via CTB-1116 & CTB-1116A. However, the proposal of an additional lease is triggering the need for a new surface commingle application.

Commingling will not reduce the total value of remaining production.

Please contact the undersigned should you have any questions or need any additional information.

Sincerely,

Cory Walk
Agent
Permits West Inc.
(505) 466-8120
cory@permitswest.com

Proposed Allocation Procedure

- The Rainmaker and the Haymaker leases are on Federal Lands, with 12.5% Royalty to the BLM on each lease.
- The wells will produce into a flowline manifold where they can be individually produced to a specific 3-phase separator.
- The wells will rotate on a bi-daily schedule wherein each well will go through a test treater every ten (10) days.
- The test treater(s) will have meters so that we are able to meter water, oil, and gas for each well during its testing period.
- We will use these tests each month to allocation the production of oil, gas, and water to each well producing.

Oil Production Example (Table & Flow Chart Below)

- In this example you can see each well producing into a designated 3-phase separator at the tank battery.
- As each well unloads from its separator, the oil, water, and gas are metered
- That production from each well, can be divided by the Monthly Production for the Tank Battery, to calculate an allocation percentage for the month for each well.
- In the hypothetical example below, Well #1 produces 130.8 bbls of oil for the month of January, Well #2 produces 272 bbls of oil, and Well #3 produces 492.9 bbls.
- The Total Oil produced for the month for the Tank Battery was 895.6.
- Dividing each well's production by the Total Oil produced gives us each wells allocation % for that month: For Well #1 – $130.8/895.6 = 14.6\%$; For Well #2 $272/895.6 = 30.4\%$, For Well #3 $492.9/895.6 = 55\%$
- Oil was sold to a truck-hauling purchaser from tanks #1 and #2, each load was 170.19, 164.61, 172.98 and 172.98 bbls respectively, the total oil sold for the month is 680.8 bbls of oil.
- By multiplying each wells allocation percentage by the amount of oil sold, each well will be given each wells allocation of the production sold. IE: Well #1 $14.6\% \times 680.8 \text{ bbls} = 99.4 \text{ bbls}$; Well #2 $30.4\% \times 680.8 \text{ bbls} = 206.8 \text{ bbls}$; Well #3 $55\% \times 680.8 \text{ bbls} = 492.9 \text{ bbls}$.

Rainmaker CTB

Received by OCD: 4/13/2026 12:51:48 PM

Rainmaker CTB										County Eddy				State New Mexico				NMOCD 1				Date From 01/01/24				Date to 02/01/24								
Tank	1		2								Water 1				Water 2		Pumper				Days in the Month													
Size	500		500								500				0		John Doe				31													
Bbl/in	2.79		2.79								2.78				0																			
Day	Ft	In	Ft	In	Ft	In	Ft	In	Barrels	Barrels	Barrels	Barrels	Total Stock	Runs, Bbls	Ft	In	Ft	In	Well #1 Gas	Well #2 Gas	Well #3 Gas	Well #1 Oil	Well #2 Oil	Well #3 Oil	Well #1 Water	Well #2 Water	Well #3 Water	Oil Tank Guages	WATER Transfer Meter	Gas Sales Meter				
1	1	5	1	8					47.43	55.80	0	0	103.23	0.00	7	0			7	7	8	0.0	0.0	0.0	0.00	0.00	0.00	0.0	0	22				
2	2	3	1	8					75.33	55.80	0	0	131.13	0.00	7	0			7	7	8	7.9	10.0	10.0	5.00	10.00	15.00	27.9	30	22				
3	2	9	1	8					92.07	55.80	0	0	147.87	0.00	7	0			7	7	8	2.0	6.0	8.7	5.00	10.00	15.00	16.7	30	22				
4	3	7	1	8					119.97	55.80	0	0	175.77	0.00	7	0			7	7	8	1.9	10.0	16.0	5.00	10.00	15.00	27.9	30	22				
5	4	4.8	1	8					147.31	55.80	0	0	203.11	0.00	7	0			7	7	8	1.0	10.0	16.3	5.00	10.00	15.00	27.3	30	22				
6	5	3.3	1	8					176.61	55.80	0	0	232.41	0.00	7	0			7	7	8	3.0	10.3	16.0	5.00	10.00	15.00	29.3	30	22				
7	5	11	1	8					198.09	55.80	0	0	253.89	0.00	7	0			7	7	8	2.5	3.0	16.0	5.00	10.00	15.00	21.5	30	22				
8	6	11	1	8					231.57	55.80	0	0	287.37	0.00	7	0			7	7	8	7.0	10.5	16.0	5.00	10.00	15.00	33.5	30	22				
9	7	5	1	8					248.31	55.80	0	0	304.11	0.00	7	0			7	7	8	0.0	0.0	16.7	5.00	10.00	15.00	16.7	30	22				
10	8	0	1	8					267.84	55.80	0	0	323.64	0.00	7	0			7	7	8	1.0	4.5	14.0	5.00	10.00	15.00	19.5	30	22				
11	9	0	1	8					301.32	55.80	0	0	357.12	0.00	7	0			7	7	8	8.0	10.0	15.5	5.00	10.00	15.00	33.5	30	22				
12	9	9	1	8					326.43	55.80	0	0	382.23	0.00	3	7			7	7	8	5.0	5.0	15.1	5.00	10.00	15.00	25.1	30	22				
13	10	7	1	8					354.33	55.80	0	0	410.13	0.00	4	8			7	7	8	4.0	8.0	15.9	5.00	10.00	15.00	27.9	30	22				
14	11	5	1	8					382.23	55.80	0	0	438.03	0.00	5	7			7	7	8	4.0	8.0	15.9	5.00	10.00	15.00	27.9	30	22				
15	12	4	1	8					412.92	55.80	0	0	468.72	0.00	6	9			7	7	8	4.0	10.7	16.0	5.00	10.00	15.00	30.7	30	22				
16	13	3	1	8					443.61	55.80	0	0	499.41	0.00	7	11			7	7	8	2.0	10.0	18.7	5.00	10.00	15.00	30.7	30	22				
17	14	3	1	8					477.09	55.80	0	0	532.89	0.00	9	0			7	7	8	4.0	10.5	19.0	5.00	10.00	15.00	33.5	30	22				
18	9	2	2	8					306.90	89.28	0	0	396.18	170.19	10	2			7	7	8	6.0	11.5	16.0	5.00	10.00	15.00	33.5	30	22				
19	9	2	3	8					306.90	122.76	0	0	429.66	0.00	6	0			7	7	8	4.0	13.5	16.0	5.00	10.00	15.00	33.5	30	22				
20	9	2	4	6					306.90	150.66	0	0	457.56	0.00	7	0			7	7	8	2.0	8.0	17.9	5.00	10.00	15.00	27.9	30	22				
21	9	2	5	2					306.90	172.98	0	0	479.88	0.00	8	0			7	7	8	4.0	8.0	10.3	5.00	10.00	15.00	22.3	30	22				
22	9	2	6	0					306.90	200.88	0	0	507.78	0.00	9	0			7	7	8	4.0	7.9	16.0	5.00	10.00	15.00	27.9	30	22				
23	9	2	7	0					306.90	234.36	0	0	541.26	0.00	6	4			7	7	8	4.5	10.0	19.0	5.00	10.00	15.00	33.5	30	22				
24	9	2	8	1					306.90	270.63	0	0	577.53	0.00	7	1			7	7	8	10.0	8.0	18.3	5.00	10.00	15.00	36.3	30	22				
25	9	2	9	0					306.90	301.32	0	0	608.22	0.00	6	0			7	7	8	4.0	10.0	16.7	5.00	10.00	15.00	30.7	30	22				
26	9	2	10	0					306.90	334.80	0	0	641.70	0.00	7	0			7	7	8	8.0	8.0	17.5	5.00	10.00	15.00	33.5	30	22				
27	9	2	11	0					306.90	368.28	0	0	675.18	0.00	6	1			7	7	8	8.0	8.5	17.0	5.00	10.00	15.00	33.5	30	22				
28	9	2	11	9					306.90	393.39	0	0	700.29	0.00	7	0			7	7	8	2.0	10.1	13.0	5.00	10.00	15.00	25.1	30	22				
29	10	0	6	10					334.80	228.78	0	0	563.58	164.61	8	0			7	7	8	2.0	10.5	15.4	5.00	10.00	15.00	27.9	30	22				
30	11	0	1	8					368.28	55.80	0	0	424.08	172.98	9	1			7	7	8	5.0	10.5	18.0	5.00	10.00	15.00	33.5	30	22				
31	5	10	2	8					195.30	89.28	0	0	284.58	172.98	6	2			7	7	8	5.0	10.5	18.0	5.00	10.00	15.00	33.5	30	22				
1	5	10	3	8					195.30	122.76	0	0	318.06	0.00	7	1			7	7	8	5.0	10.5	18.0	5.00	10.00	15.00	33.5	30	22				
																			224.0	224.0	256.0	130.8	272.0	492.9	155.0	310.0	465.0	895.6	930.0	704.0	<--Monthly Totals			

Ending Stock:	318.1
Beginning Stock:	103.2
Other Disposals:	0.0
Oil Sold from Tanks	680.8
Monthly Oil Prod:	895.6
Monthly Water Prod:	930.0
Monthly Gas Prod:	704.0

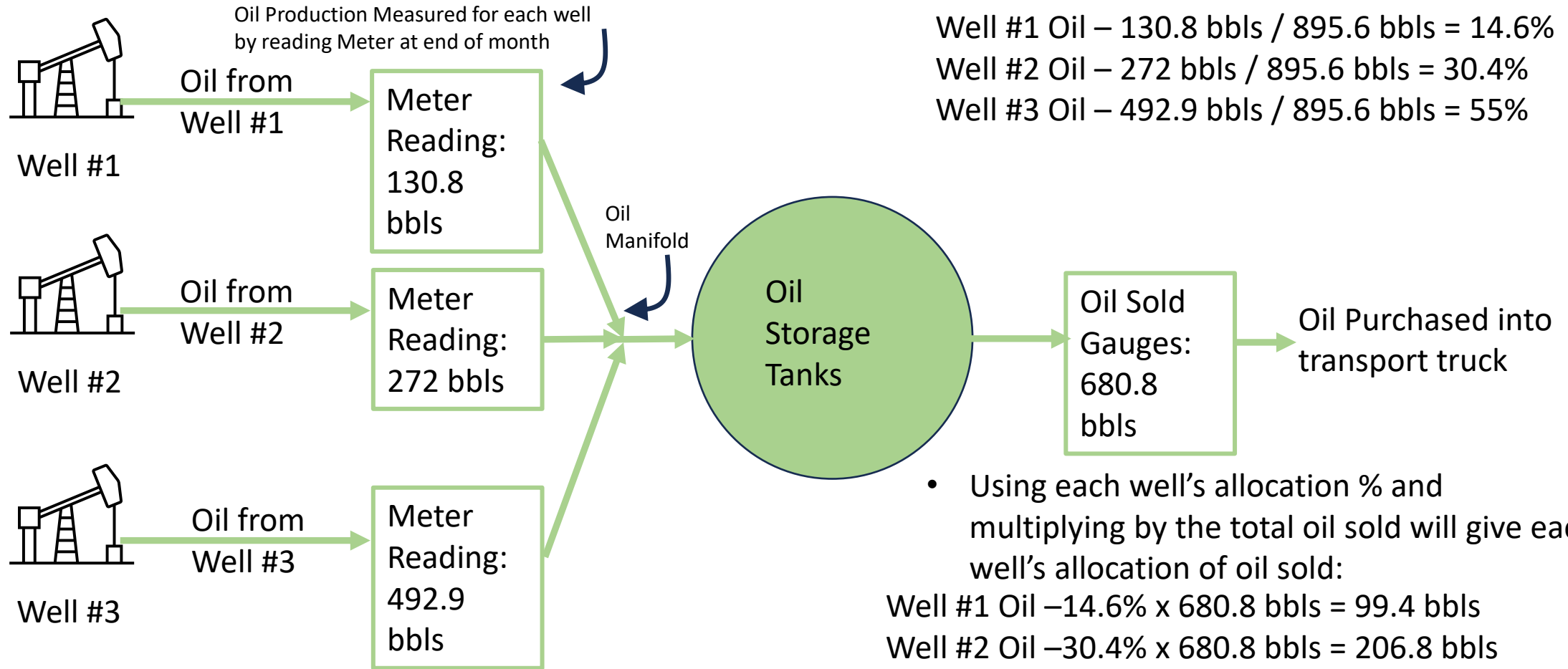
Run Day	Apply Day	Tank No.	Ticket Number	Opening		Closing		Seal On	Seal Off	Beg Temp	End Temp	Obs. Temp	Obs. Gravity	BS&W %	Run, bbls	Code	Down Code Description
18	18	1	1234	14	3	9	2								170.19		
29	29	2	1235	11	9	6	10								164.61		
30	30	2	1236	6	10	1	8								172.98		
31	31	1	1237	11	0	5	10								172.98		

680.76 Total Oil Sold

	Oil Produced	Oil All. %	Oil Sold All.	Gas MCF	Gas %	Gas Sold	Water bt	Water %	Water Transf
Allocation Well #1	130.8	14.6%	99.4	224.0	31.8%	224.0	155.0	16.7%	155.0
Allocation Well #2	206.8	22.8%	206.8	224.0	31.8%	224.0	310.0	33.3%	310.0
Allocation Well #3	492.9	55.0%	374.7	256.0	36.4%	256.0	465.0	50.0%	465.0

Released to Imaging: 4/28/2026 1:49:25 PM

Oil Allocation Flow Chart



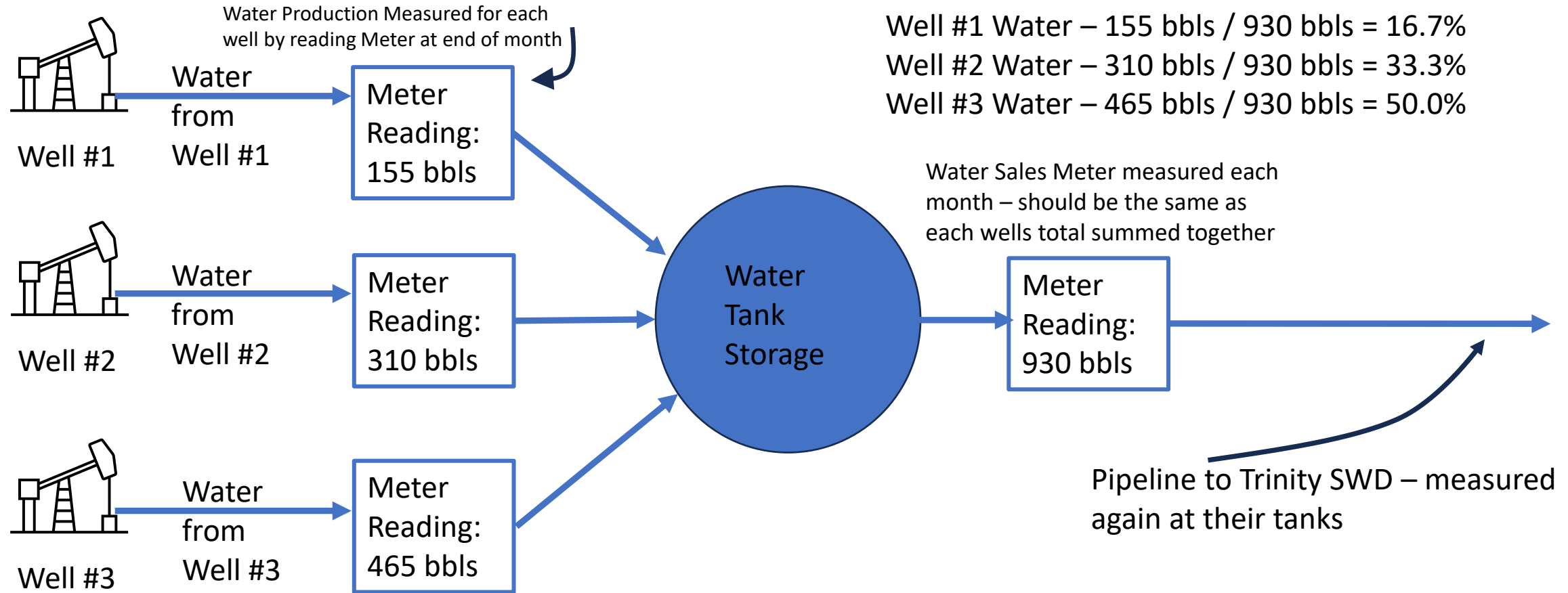
- Total oil produced by battery measured by gauges of oil tanks AND summing of daily oil is 895.6 bbls
- Dividing each well’s total by the battery’s total will give the wells allocation %

Well #1 Oil – 130.8 bbls / 895.6 bbls = 14.6%
 Well #2 Oil – 272 bbls / 895.6 bbls = 30.4%
 Well #3 Oil – 492.9 bbls / 895.6 bbls = 55%

- Using each well’s allocation % and multiplying by the total oil sold will give each well’s allocation of oil sold:
 Well #1 Oil – 14.6% x 680.8 bbls = 99.4 bbls
 Well #2 Oil – 30.4% x 680.8 bbls = 206.8 bbls
 Well #3 Oil – 55% x 680.8 bbls = 374.7 bbls

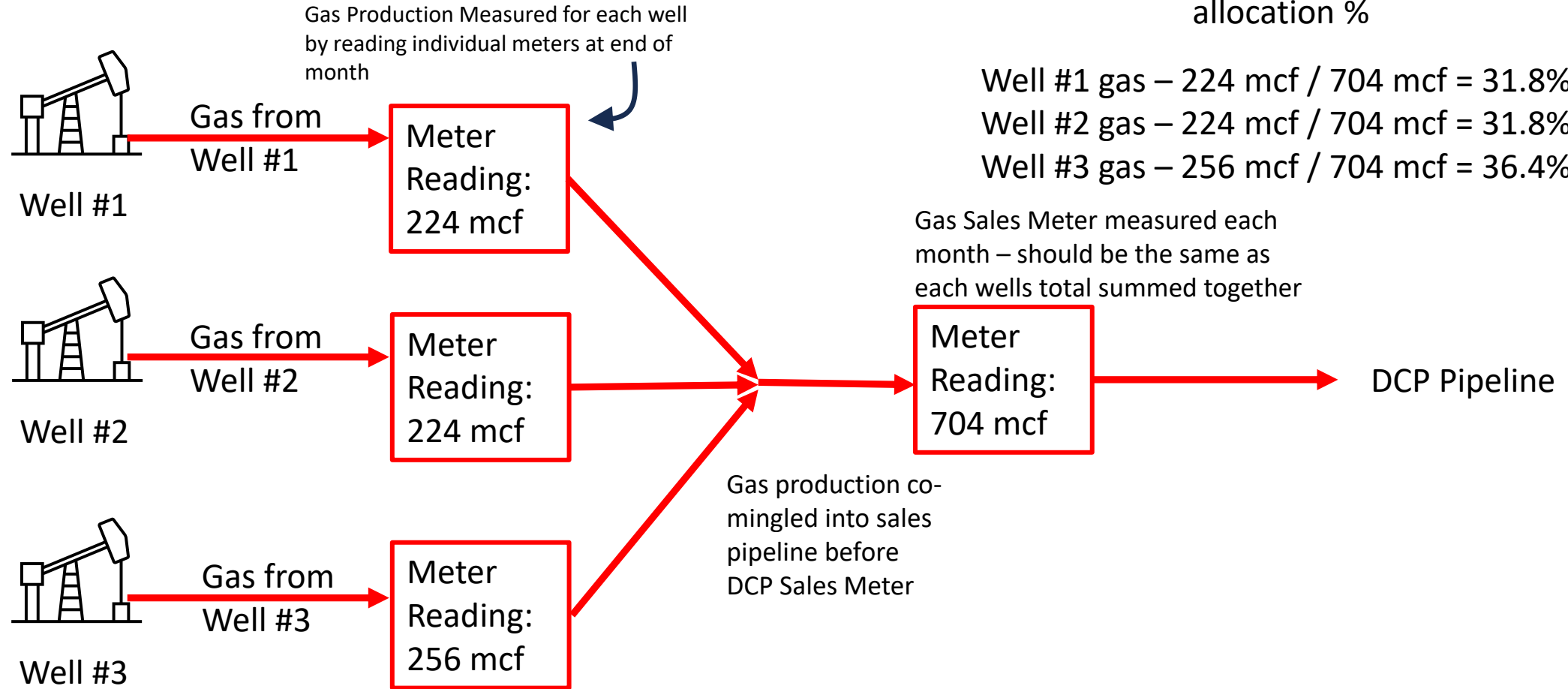
Water Allocation Flow Chart

- Total water produced by battery measured by water Through SWD Meter = 930 bbls
- Dividing each well's total by the battery's total will give the wells allocation %



Gas Allocation Flow Chart

- Total gas produced by battery measured by gas DCP Sales Meter = 704 MCF
- Dividing each well's total by the battery's total will give the wells allocation %



Well #1 gas – $224 \text{ mcf} / 704 \text{ mcf} = 31.8\%$
 Well #2 gas – $224 \text{ mcf} / 704 \text{ mcf} = 31.8\%$
 Well #3 gas – $256 \text{ mcf} / 704 \text{ mcf} = 36.4\%$

Exhibit A: Well List

Lease	Well	API	Location	Operator	Pool Name [Code]	Spacing
NMLC-0069033	Rainmaker Federal 001	30-015-49490	Sec. 5, T-19-S, R-31-E	Manzanita Operating, LLC	BENSON; DELAWARE (O) [97083]	40
NMLC-0069033	Rainmaker Federal 002	30-015-54595	Sec. 5, T-19-S, R-31-E	Manzanita Operating, LLC	BENSON; DELAWARE (O) [97083]	40
NMNM-082902	Haymaker Federal 001	30-015-54648	Sec. 8, T-19-S, R-31-E	Manzanita Operating, LLC	BENSON; DELAWARE (O) [97083]	40
NMLC-0069033	Rainmaker Federal 003	30-015-56218	Sec. 5, T-19-S, R-31-E	Manzanita Operating, LLC	BENSON; DELAWARE (O) [97083]	40
NMNM-082902	Haymaker Federal 002	30-015-56217	Sec. 8, T-19-S, R-31-E	Manzanita Operating, LLC	BENSON; DELAWARE (O) [97083]	40
NMNM-082902	Haymaker Federal 003	30-015-57264	Sec. 8, T-19-S, R-31-E	Manzanita Operating, LLC	BENSON; DELAWARE (O) [97083]	40
NMNM-100858	Rainmaker Federal 004	30-015-57263	Sec. 5, T-19-S, R-31-E	Manzanita Operating, LLC	BENSON; DELAWARE (O) [97083]	40




	Previously approved in original commingle application (OCD Order CTB-1116; BLM Sundry ID 2794821)
	Previously approved in amendment application (OCD Order CTB-1116A; BLM Sundry ID 2852838)
	Proposed new wells in this application

Manzanita Operating, LLC





Rainmaker Federal #1 Facility Commingle Overview Map

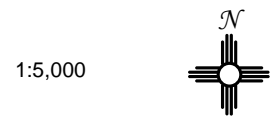
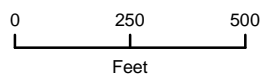
Sections 5&8, T. 19S, R. 31E
Eddy County, New Mexico

Proposed New Wells

-  Proposed Flowline
-  Proposed Access Road
-  Proposed Well Pad

Previously Approved Commingle (CTB-1116A)

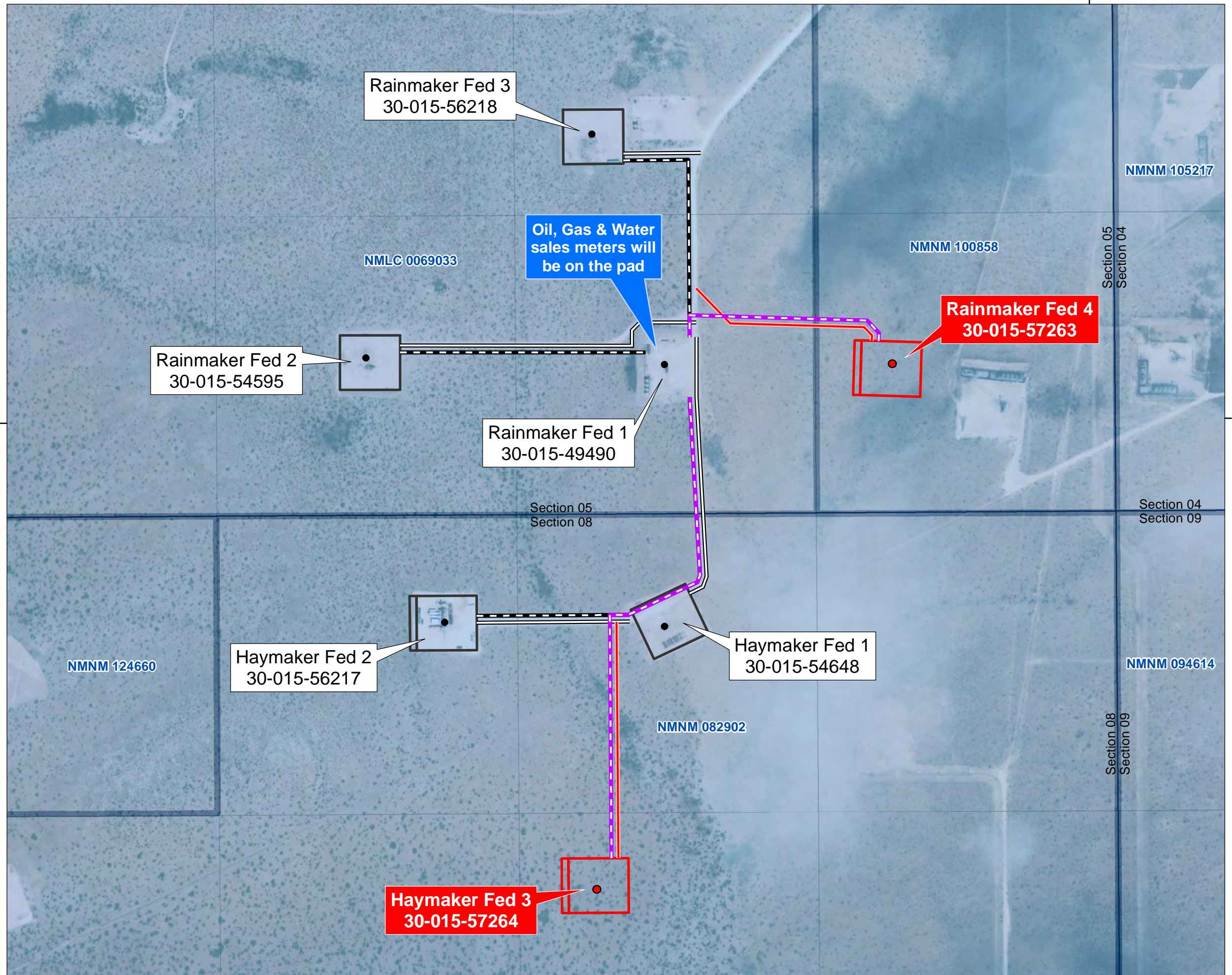
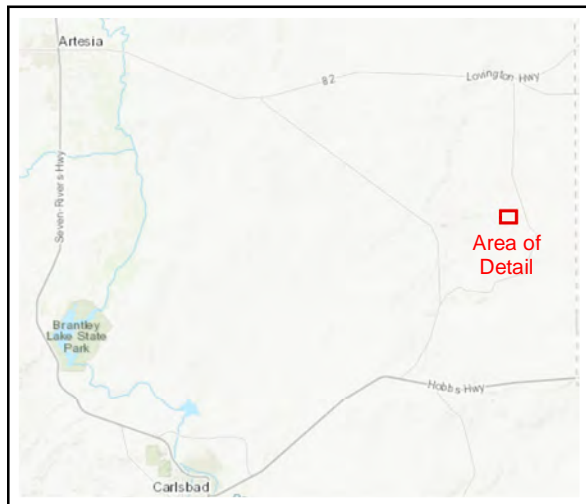
-  Approved Access
-  Approved Flowline
-  Approved Well Pad
-  Federal Leases

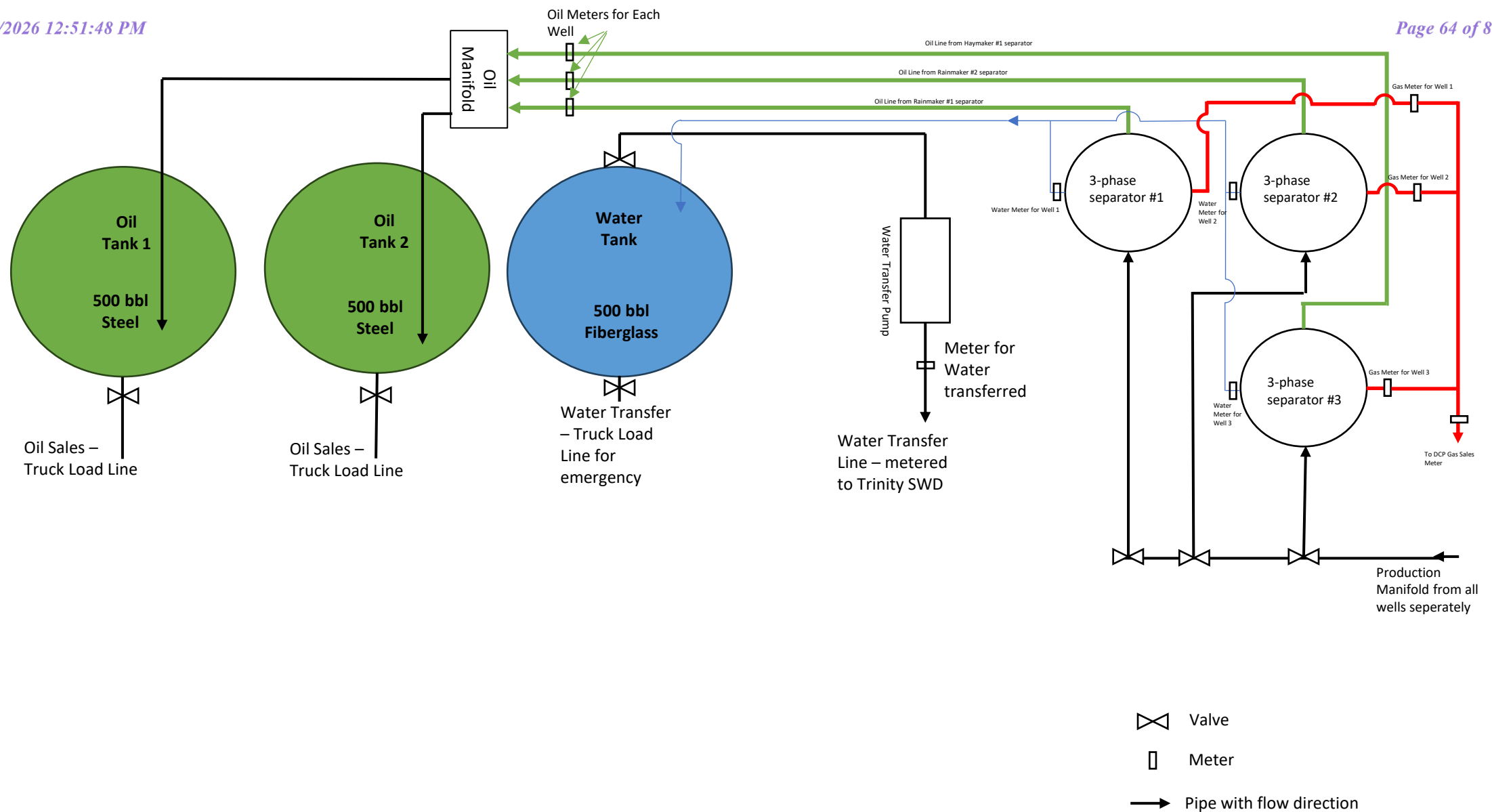


NAD 1983 New Mexico State Plane East
FIPS 3001 Feet



Prepared by Permits West, Inc., March 23, 2026
for Manzanita Operating, LLC





Rainmaker/Haymaker Co-Mingling Facility Diagram



March 23, 2026

CERTIFIED MAIL RETURN RECEIPT REQUESTED

Re: Request for lease surface commingling
Rainmaker Federal #1 and others
Sec. 5, T19S, R31E
API: 30-015-49490 & others
Benson; Delaware (O) [97083]
Eddy County, NM

Dear Interest Owner:

In accordance with 19.15.4.12 NMAC, this notice is to advise you that Manzanita Operating, LLC, is filing for surface commingling of leases with the New Mexico Oil Conservation Division. The application proposes approval for lease surface commingling at their Rainmaker Federal #1 CTB. The application includes a total of 7 wells but also seeks approval for the ability to add future wells to these facilities.

A copy of our submitted application is attached.

This packet is simply a notice and no action is required. However, any objections or requests that a hearing should be held regarding this application must be submitted to the New Mexico Oil Conservation Division Santa Fe office within 20 days from the date of this letter.

Please contact the undersigned at (505) 466-8120 should you have any questions or need any additional information.

Sincerely,

Cory Walk, Agent
Permits West Inc.
cory@permitswest.com

Name	Address	City	State	ZIP	Tracking Number
Boaz Energy II, LLC	3300 N. A St Bldg 7 Ste 150	Midland	TX	79705	9589-0710-5270-1338-0323-64
Bull Creek Services	905 Keystone Ct	Midland	TX	79705	9589-0710-5270-1338-0323-71
Bureau of Land Management	620 E Greene Street	Carlsbad	NM	88220	9589-0710-5270-1338-0323-88
Chi Energy Inc.	PO Box 1799	Midland	TX	79702	9589-0710-5270-1338-0323-95
COG Operating LLC	PO Box 22295, Network Pl	Chicago	IL	60673-1222	9589-0710-5270-1338-0324-01
COG Operating LLC	600 W Illinois Ave	Midland	TX	79701	9589-0710-5270-1338-0324-18
Devon Energy Production Company LP	333 W Sheridan Ave	Oklahoma City	OK	73102	9589-0710-5270-1338-0324-25
Douglas H. Christensen	PO Box 52738	Midland	TX	79710	9589-0710-5270-1338-0324-32
EOG Resources Inc.	5509 Champions Dr.	Midland	TX	79706	9589-0710-5270-1338-0324-49
EOG Resources Inc.	1111 Bagby St, Sky Lobby 2	Houston	TX	77002	9589-0710-5270-1338-0324-56
Fedro & Associates L.P.	PO Box 10872	Midland	TX	79702	9589-0710-5270-1338-0324-63
First String Pipe Rentals LLC	PO Box 476	Wink	TX	79789	9589-0710-5270-1338-0324-70
Forrest Kroschel	1811 Potomac Unit C	Houston	TX	77057	9589-0710-5270-1338-0324-87
Great Western Drilling LTD.	PO Box 1659	Midland	TX	79702	9589-0710-5270-1338-0324-94
Hawkins Exploration, Inc	200 N. Loraine, Ste 1100	Midland	TX	79701	9589-0710-5270-1338-0325-00
Lavanco Energy, LTD.	PO Box 60087	San Angelo	TX	76906	9589-0710-5270-1338-0319-85
Manzanita Operating, LLC	PO Box 3489	Midland	TX	79702	9589-0710-5270-1338-0319-92
McCombs Energy LTD.	755 E Mulberry Ave, Ste 600	San Antonio	TX	78212	9589-0710-5270-1338-0320-05
Oxy Y-1 Company	5 Greenway Plz, Ste 110	Houston	TX	77046	9589-0710-5270-1338-0320-12
Oxy Y-1 Company	PO Box 27570	Houston	TX	77227	9589-0710-5270-1338-0320-29
Panthaky LLC	2000 N H. ST	Midland	TX	79705	9589-0710-5270-1338-0320-36
R.L. Yadon Investments LLC	PO Box 8715	Midland	TX	79708	9589-0710-5270-1338-0320-43
Slayton Investments, LLC	PO Box 2035	Roswell	NM	88202	9589-0710-5270-1338-0320-50
Slayton Investments, LLC	PO Box 2023	Roswell	NM	88202	9589-0710-5270-1338-0320-67

9589 0710 5270 1338 0323 91

**U.S. Postal Service™
CERTIFIED MAIL® RECEIPT**
Domestic Mail Only

For delivery information, visit our website at www.usps.com

OFFICIAL USE

Certified Mail Fee \$

Extra Services & Fees (check box, add fee as appropriate)

- Return Receipt (hardcopy) \$
- Return Receipt (electronic) \$
- Certified Mail Restricted Delivery \$
- Adult Signature Required \$
- Adult Signature Restricted Delivery \$

Postage \$

Total Postage and Fees \$

Sent To **Bull Creek Services**
905 Keystone Ct
Midland, TX 79705
Rainmaker-Haymaker Commingle 3

PS Form 3800, January 2023 PSN 7530-02-000-9047 See Reverse for Instructions

9589 0710 5270 1338 0323 64

**U.S. Postal Service™
CERTIFIED MAIL® RECEIPT**
Domestic Mail Only

For delivery information, visit our website at www.usps.com

OFFICIAL USE

Certified Mail Fee \$

Extra Services & Fees (check box, add fee as appropriate)

- Return Receipt (hardcopy) \$
- Return Receipt (electronic) \$
- Certified Mail Restricted Delivery \$
- Adult Signature Required \$
- Adult Signature Restricted Delivery \$

Postage \$

Total Postage and Fees \$

Sent To **Boaz Energy II, LLC**
3300 N. A St Bldg 7 Ste 150
Midland, TX 79705
Rainmaker-Haymaker Commingle 3

PS Form 3800, January 2023 PSN 7530-02-000-9047 See Reverse for Instructions

9589 0710 5270 1338 0323 95

**U.S. Postal Service™
CERTIFIED MAIL® RECEIPT**
Domestic Mail Only

For delivery information, visit our website at www.usps.com

OFFICIAL USE

Certified Mail Fee \$

Extra Services & Fees (check box, add fee as appropriate)

- Return Receipt (hardcopy) \$
- Return Receipt (electronic) \$
- Certified Mail Restricted Delivery \$
- Adult Signature Required \$
- Adult Signature Restricted Delivery \$

Postage \$

Total Postage and Fees \$

Sent To **Chi Energy Inc.**
PO Box 1799
Midland, TX 79702
Rainmaker-Haymaker Commingle 3

PS Form 3800, January 2023 PSN 7530-02-000-9047 See Reverse for Instructions

9589 0710 5270 1338 0323 86

**U.S. Postal Service™
CERTIFIED MAIL® RECEIPT**
Domestic Mail Only

For delivery information, visit our website at www.usps.com

OFFICIAL USE

Certified Mail Fee \$

Extra Services & Fees (check box, add fee as appropriate)

- Return Receipt (hardcopy) \$
- Return Receipt (electronic) \$
- Certified Mail Restricted Delivery \$
- Adult Signature Required \$
- Adult Signature Restricted Delivery \$

Postage \$

Total Postage and Fees \$

Sent To **Bureau of Land Management**
620 E Greene Street
Carrizosa, NM 88220
Rainmaker-Haymaker Commingle 3

PS Form 3800, January 2023 PSN 7530-02-000-9047 See Reverse for Instructions

9589 0710 5270 1338 0324 16

**U.S. Postal Service™
CERTIFIED MAIL® RECEIPT**
Domestic Mail Only

For delivery information, visit our website at www.usps.com

OFFICIAL USE

Certified Mail Fee \$

Extra Services & Fees (check box, add fee as appropriate)

- Return Receipt (hardcopy) \$
- Return Receipt (electronic) \$
- Certified Mail Restricted Delivery \$
- Adult Signature Required \$
- Adult Signature Restricted Delivery \$

Postage \$

Total Postage and Fees \$

Sent To **COG Operating LLC**
600 W Illinois Ave
Midland, TX 79701
Rainmaker-Haymaker Commingle 3

PS Form 3800, January 2023 PSN 7530-02-000-9047 See Reverse for Instructions

9589 0710 5270 1338 0324 01

**U.S. Postal Service™
CERTIFIED MAIL® RECEIPT**
Domestic Mail Only

For delivery information, visit our website at www.usps.com

OFFICIAL USE

Certified Mail Fee \$

Extra Services & Fees (check box, add fee as appropriate)

- Return Receipt (hardcopy) \$
- Return Receipt (electronic) \$
- Certified Mail Restricted Delivery \$
- Adult Signature Required \$
- Adult Signature Restricted Delivery \$

Postage \$

Total Postage and Fees \$

Sent To **COG Operating LLC**
PO Box 22295, Network PI
Chicago, IL 60673-1222
Rainmaker-Haymaker Commingle 3

PS Form 3800, January 2023 PSN 7530-02-000-9047 See Reverse for Instructions

CERTIFIED MAIL® RECEIPT

Domestic Mail Only

For delivery information, visit our website at www.usps.com®.

OFFICIAL USE

Certified Mail Fee	\$
Extra Services & Fees (check box, add fee as appropriate)	
<input type="checkbox"/> Return Receipt (hardcopy)	\$
<input type="checkbox"/> Return Receipt (electronic)	\$
<input type="checkbox"/> Certified Mail Restricted Delivery	\$
<input type="checkbox"/> Adult Signature Required	\$
<input type="checkbox"/> Adult Signature Restricted Delivery	\$



Postage	\$
Total Postage and Fees	\$

Sent To	Douglas H. Christensen
	PO Box 52738
Street and Apt. No., or PO Box No.	Midland, TX 79710
City, State, ZIP+4®	Rainmaker-Haymaker Commingle 3

PS Form 3800, January 2023 PSN 7530-02-000-9047 See Reverse for Instructions

9589 0710 5270 1338 0324 32

CERTIFIED MAIL® RECEIPT

Domestic Mail Only

For delivery information, visit our website at www.usps.com®.

OFFICIAL USE

Certified Mail Fee	\$
Extra Services & Fees (check box, add fee as appropriate)	
<input type="checkbox"/> Return Receipt (hardcopy)	\$
<input type="checkbox"/> Return Receipt (electronic)	\$
<input type="checkbox"/> Certified Mail Restricted Delivery	\$
<input type="checkbox"/> Adult Signature Required	\$
<input type="checkbox"/> Adult Signature Restricted Delivery	\$



Postage	\$
Total Postage and Fees	\$

Sent To	Devon Energy Production Company LP
	333 W Sheridan Ave
Street and Apt. No., or PO Box No.	Oklahoma City, OK 73102
City, State, ZIP+4®	Rainmaker-Haymaker Commingle 3

PS Form 3800, January 2023 PSN 7530-02-000-9047 See Reverse for Instructions

9589 0710 5270 1338 0324 25

U.S. Postal Service™ CERTIFIED MAIL® RECEIPT Domestic Mail Only

For delivery information, visit our website at www.usps.com®.

OFFICIAL USE

Certified Mail Fee	\$
Extra Services & Fees (check box, add fee as appropriate)	
<input type="checkbox"/> Return Receipt (hardcopy)	\$
<input type="checkbox"/> Return Receipt (electronic)	\$
<input type="checkbox"/> Certified Mail Restricted Delivery	\$
<input type="checkbox"/> Adult Signature Required	\$
<input type="checkbox"/> Adult Signature Restricted Delivery	\$



Postage	\$
Total Postage and Fees	\$

Sent To	EOG Resources Inc.
	1111 Bagby St, Sky Lobby 2
Street and Apt. No., or PO Box No.	Houston, TX 77002
City, State, ZIP+4®	Rainmaker-Haymaker Commingle 3

PS Form 3800, January 2023 PSN 7530-02-000-9047 See Reverse for Instructions

9589 0710 5270 1338 0324 56

U.S. Postal Service™ CERTIFIED MAIL® RECEIPT Domestic Mail Only

For delivery information, visit our website at www.usps.com®.

OFFICIAL USE

Certified Mail Fee	\$
Extra Services & Fees (check box, add fee as appropriate)	
<input type="checkbox"/> Return Receipt (hardcopy)	\$
<input type="checkbox"/> Return Receipt (electronic)	\$
<input type="checkbox"/> Certified Mail Restricted Delivery	\$
<input type="checkbox"/> Adult Signature Required	\$
<input type="checkbox"/> Adult Signature Restricted Delivery	\$



Postage	\$
Total Postage and Fees	\$

Sent To	EOG Resources Inc.
	5509 Champions Dr.
Street and Apt. No., or PO Box No.	Midland, TX 79706
City, State, ZIP+4®	Rainmaker-Haymaker Commingle 3

PS Form 3800, January 2023 PSN 7530-02-000-9047 See Reverse for Instructions

9589 0710 5270 1338 0324 49

U.S. Postal Service™ CERTIFIED MAIL® RECEIPT Domestic Mail Only

For delivery information, visit our website at www.usps.com®.

OFFICIAL USE

Certified Mail Fee	\$
Extra Services & Fees (check box, add fee as appropriate)	
<input type="checkbox"/> Return Receipt (hardcopy)	\$
<input type="checkbox"/> Return Receipt (electronic)	\$
<input type="checkbox"/> Certified Mail Restricted Delivery	\$
<input type="checkbox"/> Adult Signature Required	\$
<input type="checkbox"/> Adult Signature Restricted Delivery	\$



Postage	\$
Total Postage and Fees	\$

Sent To	First String Pipe Rentals LLC
	PO Box 476
Street and Apt. No., or PO Box No.	Midland, TX 79789
City, State, ZIP+4®	Rainmaker-Haymaker Commingle 3

PS Form 3800, January 2023 PSN 7530-02-000-9047 See Reverse for Instructions

9589 0710 5270 1338 0324 70

U.S. Postal Service™ CERTIFIED MAIL® RECEIPT Domestic Mail Only

For delivery information, visit our website at www.usps.com®.

OFFICIAL USE

Certified Mail Fee	\$
Extra Services & Fees (check box, add fee as appropriate)	
<input type="checkbox"/> Return Receipt (hardcopy)	\$
<input type="checkbox"/> Return Receipt (electronic)	\$
<input type="checkbox"/> Certified Mail Restricted Delivery	\$
<input type="checkbox"/> Adult Signature Required	\$
<input type="checkbox"/> Adult Signature Restricted Delivery	\$



Postage	\$
Total Postage and Fees	\$

Sent To	Fedro & Associates LP.
	PO Box 10872
Street and Apt. No., or PO Box No.	Midland, TX 79702
City, State, ZIP+4®	Rainmaker-Haymaker Commingle 3

PS Form 3800, January 2023 PSN 7530-02-000-9047 See Reverse for Instructions

9589 0710 5270 1338 0324 63

9589 0710 5270 1338 0324 94

U.S. Postal Service™
CERTIFIED MAIL® RECEIPT
Domestic Mail Only

For delivery information, visit our website at www.usps.com®.

OFFICIAL USE

Certified Mail Fee	\$
Extra Services & Fees (check box, add fee as appropriate)	
<input type="checkbox"/> Return Receipt (hardcopy)	\$
<input type="checkbox"/> Return Receipt (electronic)	\$
<input type="checkbox"/> Certified Mail Restricted Delivery	\$
<input type="checkbox"/> Adult Signature Required	\$
<input type="checkbox"/> Adult Signature Restricted Delivery	\$



Postage	\$
Total Postage and Fees	\$
Great Western Drilling LTD.	
Sent To	PO Box 1659
Midland, TX 79702	
Rainmaker-Haymaker Commingle 3	
City, State, ZIP+4®	

PS Form 3800, January 2023 PSN 7530-02-000-9047 See Reverse for Instructions

9589 0710 5270 1338 0324 87

U.S. Postal Service™
CERTIFIED MAIL® RECEIPT
Domestic Mail Only

For delivery information, visit our website at www.usps.com®.

OFFICIAL USE

Certified Mail Fee	\$
Extra Services & Fees (check box, add fee as appropriate)	
<input type="checkbox"/> Return Receipt (hardcopy)	\$
<input type="checkbox"/> Return Receipt (electronic)	\$
<input type="checkbox"/> Certified Mail Restricted Delivery	\$
<input type="checkbox"/> Adult Signature Required	\$
<input type="checkbox"/> Adult Signature Restricted Delivery	\$



Postage	\$
Total Postage and Fees	\$
Forrest Kroschel	
Sent To	1811 Potomac Unit C
Houston, TX 77057	
Rainmaker-Haymaker Commingle 3	
City, State, ZIP+4®	

PS Form 3800, January 2023 PSN 7530-02-000-9047 See Reverse for Instructions

9589 0710 5270 1338 0319 85

U.S. Postal Service™
CERTIFIED MAIL® RECEIPT
Domestic Mail Only

For delivery information, visit our website at www.usps.com®.

OFFICIAL USE

Certified Mail Fee	\$
Extra Services & Fees (check box, add fee as appropriate)	
<input type="checkbox"/> Return Receipt (hardcopy)	\$
<input type="checkbox"/> Return Receipt (electronic)	\$
<input type="checkbox"/> Certified Mail Restricted Delivery	\$
<input type="checkbox"/> Adult Signature Required	\$
<input type="checkbox"/> Adult Signature Restricted Delivery	\$



Postage	\$
Total Postage and Fees	\$
Lavanco Energy, LTD.	
Sent To	PO Box 60087
San Angelo, TX 76906	
Rainmaker-Haymaker Commingle 3	
City, State, ZIP+4®	

PS Form 3800, January 2023 PSN 7530-02-000-9047 See Reverse for Instructions

9589 0710 5270 1338 0325 00

U.S. Postal Service™
CERTIFIED MAIL® RECEIPT
Domestic Mail Only

For delivery information, visit our website at www.usps.com®.

OFFICIAL USE

Certified Mail Fee	\$
Extra Services & Fees (check box, add fee as appropriate)	
<input type="checkbox"/> Return Receipt (hardcopy)	\$
<input type="checkbox"/> Return Receipt (electronic)	\$
<input type="checkbox"/> Certified Mail Restricted Delivery	\$
<input type="checkbox"/> Adult Signature Required	\$
<input type="checkbox"/> Adult Signature Restricted Delivery	\$



Postage	\$
Total Postage and Fees	\$
Hawkins Exploration, Inc	
Sent To	200 N. Loraine, Ste 1100
Midland, TX 79701	
Rainmaker-Haymaker Commingle 3	
City, State, ZIP+4®	

PS Form 3800, January 2023 PSN 7530-02-000-9047 See Reverse for Instructions

9589 0710 5270 1338 0320 05

U.S. Postal Service™
CERTIFIED MAIL® RECEIPT
Domestic Mail Only

For delivery information, visit our website at www.usps.com®.

OFFICIAL USE

Certified Mail Fee	\$
Extra Services & Fees (check box, add fee as appropriate)	
<input type="checkbox"/> Return Receipt (hardcopy)	\$
<input type="checkbox"/> Return Receipt (electronic)	\$
<input type="checkbox"/> Certified Mail Restricted Delivery	\$
<input type="checkbox"/> Adult Signature Required	\$
<input type="checkbox"/> Adult Signature Restricted Delivery	\$



Postage	\$
Total Postage and Fees	\$
McCombs Energy LTD.	
Sent To	755 E Mulberry Ave, Ste 600
San Antonio, TX 78212	
Rainmaker-Haymaker Commingle 3	
City, State, ZIP+4®	

PS Form 3800, January 2023 PSN 7530-02-000-9047 See Reverse for Instructions

9589 0710 5270 1338 0319 92

U.S. Postal Service™
CERTIFIED MAIL® RECEIPT
Domestic Mail Only

For delivery information, visit our website at www.usps.com®.

OFFICIAL USE

Certified Mail Fee	\$
Extra Services & Fees (check box, add fee as appropriate)	
<input type="checkbox"/> Return Receipt (hardcopy)	\$
<input type="checkbox"/> Return Receipt (electronic)	\$
<input type="checkbox"/> Certified Mail Restricted Delivery	\$
<input type="checkbox"/> Adult Signature Required	\$
<input type="checkbox"/> Adult Signature Restricted Delivery	\$



Postage	\$
Total Postage and Fees	\$
Manzanita Operating, LLC	
Sent To	PO Box 3489
Midland, TX 79702	
Rainmaker-Haymaker Commingle 3	
City, State, ZIP+4®	

PS Form 3800, January 2023 PSN 7530-02-000-9047 See Reverse for Instructions


CERTIFIED MAIL® RECEIPT

Domestic Mail Only

For delivery information, visit our website at www.usps.com®.

OFFICIAL USE

Certified Mail Fee	\$
Extra Services & Fees (check box, add fee as appropriate)	
<input type="checkbox"/> Return Receipt (hardcopy)	\$
<input type="checkbox"/> Return Receipt (electronic)	\$
<input type="checkbox"/> Certified Mail Restricted Delivery	\$
<input type="checkbox"/> Adult Signature Required	\$
<input type="checkbox"/> Adult Signature Restricted Delivery	\$



Postage	\$
Total Postage and Fees	\$

Sent To **Oxy Y-1 Company**
 PO Box 27570
 Houston, TX 77227
 Street and Apt. No., or P.O. Box
 Rainmaker-Haymaker Commingle 3
 City, State, ZIP+4®

PS Form 3800, January 2023 PSN 7530-02-000-9047 See Reverse for Instructions

CERTIFIED MAIL® RECEIPT

Domestic Mail Only

For delivery information, visit our website at www.usps.com®.

OFFICIAL USE

Certified Mail Fee	\$
Extra Services & Fees (check box, add fee as appropriate)	
<input type="checkbox"/> Return Receipt (hardcopy)	\$
<input type="checkbox"/> Return Receipt (electronic)	\$
<input type="checkbox"/> Certified Mail Restricted Delivery	\$
<input type="checkbox"/> Adult Signature Required	\$
<input type="checkbox"/> Adult Signature Restricted Delivery	\$



Postage	\$
Total Postage and Fees	\$

Sent To **R.L. Yadon Investments LLC**
 PO Box 8715
 Midland, TX 79708
 Street and Apt. No., or P.O. Box
 Rainmaker-Haymaker Commingle 3
 City, State, ZIP+4®

PS Form 3800, January 2023 PSN 7530-02-000-9047 See Reverse for Instructions

CERTIFIED MAIL® RECEIPT

Domestic Mail Only

For delivery information, visit our website at www.usps.com®.

OFFICIAL USE

Certified Mail Fee	\$
Extra Services & Fees (check box, add fee as appropriate)	
<input type="checkbox"/> Return Receipt (hardcopy)	\$
<input type="checkbox"/> Return Receipt (electronic)	\$
<input type="checkbox"/> Certified Mail Restricted Delivery	\$
<input type="checkbox"/> Adult Signature Required	\$
<input type="checkbox"/> Adult Signature Restricted Delivery	\$



Postage	\$
Total Postage and Fees	\$

Sent To **Slayton Investments, LLC**
 PO Box 2023
 Roswell, NM 88202
 Street and Apt. No., or P.O. Box
 Rainmaker-Haymaker Commingle 3
 City, State, ZIP+4®

PS Form 3800, January 2023 PSN 7530-02-000-9047 See Reverse for Instructions

CERTIFIED MAIL® RECEIPT

Domestic Mail Only

For delivery information, visit our website at www.usps.com®.

OFFICIAL USE

Certified Mail Fee	\$
Extra Services & Fees (check box, add fee as appropriate)	
<input type="checkbox"/> Return Receipt (hardcopy)	\$
<input type="checkbox"/> Return Receipt (electronic)	\$
<input type="checkbox"/> Certified Mail Restricted Delivery	\$
<input type="checkbox"/> Adult Signature Required	\$
<input type="checkbox"/> Adult Signature Restricted Delivery	\$



Postage	\$
Total Postage and Fees	\$

Sent To **Oxy Y-1 Company**
 5 Greenway Plz, Ste 110
 Houston, TX 77046
 Street and Apt. No., or P.O. Box
 Rainmaker-Haymaker Commingle 3
 City, State, ZIP+4®

PS Form 3800, January 2023 PSN 7530-02-000-9047 See Reverse for Instructions

CERTIFIED MAIL® RECEIPT

Domestic Mail Only

For delivery information, visit our website at www.usps.com®.

OFFICIAL USE

Certified Mail Fee	\$
Extra Services & Fees (check box, add fee as appropriate)	
<input type="checkbox"/> Return Receipt (hardcopy)	\$
<input type="checkbox"/> Return Receipt (electronic)	\$
<input type="checkbox"/> Certified Mail Restricted Delivery	\$
<input type="checkbox"/> Adult Signature Required	\$
<input type="checkbox"/> Adult Signature Restricted Delivery	\$



Postage	\$
Total Postage and Fees	\$

Sent To **Panthaky LLC**
 2000 N H. ST
 Midland, TX 79705
 Street and Apt. No., or P.O. Box
 Rainmaker-Haymaker Commingle 3
 City, State, ZIP+4®

PS Form 3800, January 2023 PSN 7530-02-000-9047 See Reverse for Instructions

CERTIFIED MAIL® RECEIPT

Domestic Mail Only

For delivery information, visit our website at www.usps.com®.

OFFICIAL USE

Certified Mail Fee	\$
Extra Services & Fees (check box, add fee as appropriate)	
<input type="checkbox"/> Return Receipt (hardcopy)	\$
<input type="checkbox"/> Return Receipt (electronic)	\$
<input type="checkbox"/> Certified Mail Restricted Delivery	\$
<input type="checkbox"/> Adult Signature Required	\$
<input type="checkbox"/> Adult Signature Restricted Delivery	\$



Postage	\$
Total Postage and Fees	\$

Sent To **Slayton Investments, LLC**
 PO Box 2035
 Roswell, NM 88202
 Street and Apt. No., or P.O. Box
 Rainmaker-Haymaker Commingle 3
 City, State, ZIP+4®

PS Form 3800, January 2023 PSN 7530-02-000-9047 See Reverse for Instructions

Affidavit of Publication

Copy of Publication:

No. 90970

State of New Mexico

County of Eddy:

Adrian Hedden

being duly sworn, says that he is the Publisher

of the Artesia Daily Press, a weekly newspaper of General

circulation, published in English at Artesia,

said county and state, and that the hereto attached

Legal Ad

was published in a regular and entire issue of the said

Artesia Daily Press, a weekly newspaper duly qualified

for that purpose within the meaning of Chapter 167 of

the 1937 Session Laws of the state of New Mexico for

1 Consecutive weeks/day on the same

day as follows:

First Publication	March 26, 2026
Second Publication	
Third Publication	
Fourth Publication	
Fifth Publication	
Sixth Publication	
Seventh Publication	
Eighth Publication	

Subscribed and sworn before me this

26th day of March 2026

LATISHA ROMINE
 Notary Public, State of New Mexico
 Commission No. 1076338
 My Commission Expires
 05-12-2027



Latisha Romine

Notary Public, Eddy County, New Mexico

Manzanita Operating, LLC located at PO Box 3489, Midland TX 79702 is applying to the NMOCD for lease surface commingling at their Rainmaker Federal #1 CTB located in Eddy County, Section 5, T19S-R31E. Wells are producing from federal oil and gas leases NMNM100858, NMLC0069033 and NMNM082902 in Sections 5 & 8, T19S-R31E. Production will be from the BENSON; DELAWARE (O) [97083] pool. Manzanita is also seeking the ability to add future wells to the proposed commingle application.

Pursuant to Statewide Rule 19.15.12.10, interested parties must file objections or requests for hearing in writing with the NM Oil Conservation Division, 1220 South Saint Francis Dr., Santa Fe, NM 87505, within 20 days after publication, or the NMOCD may approve the application. For questions pertaining to the application, please contact Cory Walk at 505-466-8120. 90970-Published in Artesia Daily Press March 26, 2026.

DEPARTMENT OF THE INTERIOR
BUREAU OF LAND MANAGEMENT
CASE RECORDATION

Run Date/Time: 3/23/2026 15:41 PM
Single Serial Number Report

Serial Register Page
NMNM105442264

Page 1 of 6

Authority	Total Acres	Serial Number
02-25-1920; 041STAT0437; 30USC226; MINERAL LEASING ACT OF 1920	639.2200	NMNM105442264
	Agreement Acres	Participating Area Acres
	0.0000	0.0000
Product Type: 311111 O&G NONCOMPETITIVE PUBLIC DOMAIN LEASE PRE 1987		Legacy Serial No
Commodity: Oil & Gas	Case File Jurisdiction:	NMLC 0069033
Case Disposition: AUTHORIZED	-	10/03/1951

CASE DETAILS NMNM105442264

MLRS Case Ref	C-7979920
Case Name	
Unit Agreement Name	
	Split Estate
Effective Date	12/01/1951
Expiration Date	
Land Type	Public Domain
Formation Name	
Parcel Number	
Parcel Status	
	Split Estate Acres
	0.0000
	Royalty Rate
	12.5%
	Royalty Rate Other
	Approval Date
	Sale Date
	Sales Status
	Total Bonus Amount
	0.00
	Tract Number
	Fund Code
	145003

CASE CUSTOMERS NMNM105442264

Name & Mailing Address	Interest Relationship	Percent Interest
FEATHERSTONE FARMS LTD	OPERATING RIGHTS	0.0000
OUI OPERATING COMPANY INC	OPERATING RIGHTS	0.0000
SOUTHWEST RESERVES	OPERATING RIGHTS	0.0000
WW OIL INC	OPERATING RIGHTS	0.0000
XXXXXXXXXX	LESSEE	100.0000
XXXXXXXXXX	OPERATING RIGHTS	0.0000

RECORD TITLE
(No Records Found)

OPERATING RIGHTS
(No Records Found)

ACTIVE LAND RECORDS NMNM105442264

Mer	Twp	Rng	Sec	Survey Type	Survey Number	Subdivision	Land Status	District / Field Office	County	Mgmt Agency
23	0190S	0310E	004	Aliquot		SE,E2SW	Migrated - Existing Footprint	PECOS DISTRICT OFFICE CARLSBAD FIELD OFFICE	EDDY	BUREAU OF LAND MGMT
23	0190S	0310E	005	Lot		1,3	Migrated - Existing Footprint	PECOS DISTRICT OFFICE CARLSBAD FIELD OFFICE	EDDY	BUREAU OF LAND MGMT
23	0190S	0310E	005	Aliquot		SENE,SENW, W2SE,SW	Migrated - Existing Footprint	PECOS DISTRICT OFFICE CARLSBAD FIELD OFFICE	EDDY	BUREAU OF LAND MGMT

NO WARRANTY IS MADE BY BLM FOR USE OF THE DATA FOR PURPOSES NOT INTENDED BY BLM
HISTORICAL INFORMATION MAY ONLY BE ACCESSIBLE THROUGH THE MLRS WEBSITE.

DEPARTMENT OF THE INTERIOR
BUREAU OF LAND MANAGEMENT
CASE RECORDATION

Run Date/Time: 3/23/2026 15:41 PM
Single Serial Number Report

Serial Register Page
NMNM105442264

INACTIVE LAND RECORDS NMNM105442264

Mer	Twp	Rng	Sec	Survey Type	Survey Number	Subdivision	Land Status	District / Field Office	County	Mgmt Agency
-----	-----	-----	-----	-------------	---------------	-------------	-------------	-------------------------	--------	-------------

CASE ACTIONS NMNM105442264

Action Date	Date Filed	Effective Date	Action Name	Action Status	Action Information
	08/20/2024		TRANSFER OF OPERATING RIGHTS FILED	FILED	Payment Amount: 115 Case Action Status Date: 2024-08-20
10/01/1948	10/01/1948		APPLICATION RECEIVED	APPROVED/ACCEPTED	
10/03/1951	10/03/1951		LEASE ISSUED	APPROVED/ACCEPTED	
12/01/1951	12/01/1951		EFFECTIVE DATE	APPROVED/ACCEPTED	
12/01/1951	12/01/1951		FUND CODE	APPROVED/ACCEPTED	Action Remarks: 05;145003
12/01/1951	12/01/1951		RLTY RATE - 12 1/2%	APPROVED/ACCEPTED	
03/16/1954	03/16/1954		ASGN FILED	APPROVED/ACCEPTED	Action Remarks: WG HODGES/F BEZONI
05/27/1954	05/27/1954		CASE SEGREGATED BY ASGN	APPROVED/ACCEPTED	Action Remarks: INTO NMLC069033-A;
04/19/1957	04/19/1957		EXTENDED	APPROVED/ACCEPTED	Action Remarks: THRU 11/30/61;
12/14/1959	12/14/1959		HELD BY PROD - ACTUAL	APPROVED/ACCEPTED	Action Remarks: /1/#1;
12/14/1959	12/14/1959		MEMO OF 1ST PROD-ACTUAL	APPROVED/ACCEPTED	Action Remarks: /1/
12/28/1959	12/28/1959		PRODUCTION DETERMINATION	APPROVED/ACCEPTED	Action Remarks: /1/
03/11/1960	03/11/1960		NOTICE SENT-PROD STATUS	APPROVED/ACCEPTED	
09/27/1978	09/27/1978		TRANSFER OF OPERATING RIGHTS FILED	APPROVED/ACCEPTED	Action Remarks: (2)
09/27/1978	09/27/1978		TRANSFER OF OPERATING RIGHTS FILED	APPROVED/ACCEPTED	Action Remarks: (1)
10/27/1981	10/27/1981		COMMITTED TO AGREEMENT	APPROVED/ACCEPTED	Action Remarks: ;SOUTH SHUGART DEEP
10/27/1981	10/27/1981		REFERENCE NUMBER	APPROVED/ACCEPTED	Action Remarks: UA-1408000119570;
11/17/1981	11/17/1981		TRANSFER OF OPERATING RIGHTS FILED	APPROVED/ACCEPTED	
04/01/1983	04/01/1983		UNIT AGRMT TERMINATED	APPROVED/ACCEPTED	Action Remarks: ;SOUTH SHUGART DEEP
04/09/1983	04/09/1983		TRF OPER RGTS APPROVED	APPROVED/ACCEPTED	Action Remarks: (1)EFF 10/01/78;
04/09/1983	04/09/1983		TRF OPER RGTS APPROVED	APPROVED/ACCEPTED	Action Remarks: (2)EFF 10/01/78;
07/05/1983	07/05/1983		TRF OPER RGTS APPROVED	APPROVED/ACCEPTED	Action Remarks: EFF 10/01/81;
12/31/1984	12/31/1984		TRANSFER OF OPERATING RIGHTS FILED	APPROVED/ACCEPTED	Action Remarks: (2)
12/31/1984	12/31/1984		TRANSFER OF OPERATING RIGHTS FILED	APPROVED/ACCEPTED	Action Remarks: (1)
01/28/1985	01/28/1985		TRANSFER OF OPERATING RIGHTS FILED	APPROVED/ACCEPTED	
03/18/1985	03/18/1985		TRANSFER OF OPERATING RIGHTS FILED	APPROVED/ACCEPTED	Action Remarks: (1)
03/18/1985	03/18/1985		TRANSFER OF OPERATING RIGHTS FILED	APPROVED/ACCEPTED	Action Remarks: (2)
03/18/1985	03/18/1985		TRANSFER OF OPERATING RIGHTS FILED	APPROVED/ACCEPTED	Action Remarks: (3)
04/12/1985	04/12/1985		TRANSFER OF OPERATING RIGHTS FILED	APPROVED/ACCEPTED	Action Remarks: (1)
04/12/1985	04/12/1985		TRANSFER OF OPERATING RIGHTS FILED	APPROVED/ACCEPTED	Action Remarks: (2)
04/12/1985	04/12/1985		TRANSFER OF OPERATING RIGHTS FILED	APPROVED/ACCEPTED	Action Remarks: (3)
05/01/1985	05/01/1985		TRANSFER OF OPERATING RIGHTS FILED	APPROVED/ACCEPTED	Action Remarks: (1)
05/01/1985	05/01/1985		TRANSFER OF OPERATING RIGHTS FILED	APPROVED/ACCEPTED	Action Remarks: (3)
05/01/1985	05/01/1985		TRANSFER OF OPERATING RIGHTS FILED	APPROVED/ACCEPTED	Action Remarks: (2)
07/29/1985	07/29/1985		TRANSFER OF OPERATING RIGHTS FILED	APPROVED/ACCEPTED	Action Remarks: (3)
07/29/1985	07/29/1985		TRANSFER OF OPERATING RIGHTS FILED	APPROVED/ACCEPTED	Action Remarks: (1)
07/29/1985	07/29/1985		TRANSFER OF OPERATING RIGHTS FILED	APPROVED/ACCEPTED	Action Remarks: (2)

NO WARRANTY IS MADE BY BLM FOR USE OF THE DATA FOR PURPOSES NOT INTENDED BY BLM
HISTORICAL INFORMATION MAY ONLY BE ACCESSIBLE THROUGH THE MLRS WEBSITE.

DEPARTMENT OF THE INTERIOR
BUREAU OF LAND MANAGEMENT
CASE RECORDATION

Run Date/Time: 3/23/2026 15:41 PM
Single Serial Number Report

Serial Register Page
NMNM105442264

Page 3 of 6

Action Date	Date Filed	Effective Date	Action Name	Action Status	Action Information
08/07/1985	08/07/1985		RIGHTS FILED ADDITIONAL INFORMATION RECEIVED	APPROVED/ACCEPTED	Action Remarks: CORRECTING DOCUMENT
08/23/1985	08/23/1985		CASE MICROFILMED/SCANNED	APPROVED/ACCEPTED	Action Remarks: CNUM 102,363 AC
07/30/1986	07/30/1986		TRF OPER RGTS APPROVED	APPROVED/ACCEPTED	Action Remarks: (2)EFF 04/01/85;
07/30/1986	07/30/1986		TRF OPER RGTS APPROVED	APPROVED/ACCEPTED	Action Remarks: (1)EFF 04/01/85;
07/30/1986	07/30/1986		TRF OPER RGTS APPROVED	APPROVED/ACCEPTED	Action Remarks: (1)EFF 05/01/85;
07/30/1986	07/30/1986		TRF OPER RGTS APPROVED	APPROVED/ACCEPTED	Action Remarks: (2)EFF 05/01/85;
07/30/1986	07/30/1986		TRF OPER RGTS APPROVED	APPROVED/ACCEPTED	Action Remarks: (3)EFF 05/01/85;
07/30/1986	07/30/1986		TRF OPER RGTS APPROVED	APPROVED/ACCEPTED	Action Remarks: (1)EFF 06/01/85;
07/30/1986	07/30/1986		TRF OPER RGTS APPROVED	APPROVED/ACCEPTED	Action Remarks: (2)EFF 06/01/85;
07/30/1986	07/30/1986		TRF OPER RGTS APPROVED	APPROVED/ACCEPTED	Action Remarks: (1)EFF 08/01/85;
07/30/1986	07/30/1986		TRF OPER RGTS APPROVED	APPROVED/ACCEPTED	Action Remarks: (2)EFF 08/01/85;
07/30/1986	07/30/1986		TRF OPER RGTS APPROVED	APPROVED/ACCEPTED	Action Remarks: (3)EFF 08/01/85;
07/30/1986	07/30/1986		TRF OPER RGTS APPROVED	APPROVED/ACCEPTED	Action Remarks: (1)EFF 01/01/85;
07/30/1986	07/30/1986		TRF OPER RGTS APPROVED	APPROVED/ACCEPTED	Action Remarks: EFF 02/01/85;
07/30/1986	07/30/1986		TRF OPER RGTS APPROVED	APPROVED/ACCEPTED	Action Remarks: (3)EFF 04/01/85;
02/02/1987	02/02/1987		ASGN FILED	APPROVED/ACCEPTED	Action Remarks: ENERGY RES/OUI OPR CO
03/25/1987	03/25/1987		ASGN DENIED	APPROVED/ACCEPTED	
05/11/1987	05/11/1987		TRANSFER OF OPERATING RIGHTS FILED	APPROVED/ACCEPTED	
08/17/1987	08/17/1987		TRF OPER RGTS APPROVED	APPROVED/ACCEPTED	Action Remarks: EFF 06/01/87;
08/24/1987	08/24/1987		AUTOMATED RECORD VERIF	APPROVED/ACCEPTED	Action Remarks: RG/DCE
05/26/1988	05/26/1988		ASGN FILED	APPROVED/ACCEPTED	Action Remarks: FEATHERSTONE/SLAYTON
06/20/1988	06/20/1988		ASGN APPROVED	APPROVED/ACCEPTED	Action Remarks: EFF 06/01/88;
07/01/1988	07/01/1988		TRANSFER OF OPERATING RIGHTS FILED	APPROVED/ACCEPTED	
09/20/1988	09/20/1988		TRF OPER RGTS APPROVED	APPROVED/ACCEPTED	Action Remarks: EFF 08/01/88;
11/25/1988	11/25/1988		NAME CHANGE RECOGNIZED	APPROVED/ACCEPTED	Action Remarks: S COLLIER/SIRGO OPER
10/16/1990	10/16/1990		TRANSFER OF OPERATING RIGHTS FILED	APPROVED/ACCEPTED	Action Remarks: DEVON ENERGY/WW OIL
01/17/1991	01/17/1991		AUTOMATED RECORD VERIF	APPROVED/ACCEPTED	Action Remarks: CM/JLV
01/17/1991	01/17/1991		TRF OPER RGTS APPROVED	APPROVED/ACCEPTED	Action Remarks: EFF 11/01/90;
05/23/1991	05/23/1991		TRANSFER OF OPERATING RIGHTS FILED	APPROVED/ACCEPTED	Action Remarks: POINT PETRO/SW RLTY
06/03/1991	06/03/1991		TRANSFER OF OPERATING RIGHTS FILED	APPROVED/ACCEPTED	Action Remarks: (1)POINT PETRO/SW
06/03/1991	06/03/1991		TRANSFER OF OPERATING RIGHTS FILED	APPROVED/ACCEPTED	Action Remarks: (2)POINT PETRO/SW
08/05/1991	08/05/1991		AUTOMATED RECORD VERIF	APPROVED/ACCEPTED	Action Remarks: MRR/JG
08/05/1991	08/05/1991		TRF OPER RGTS APPROVED	APPROVED/ACCEPTED	Action Remarks: EFF 06/01/91;
08/19/1991	08/19/1991		TRANSFER OF OPERATING RIGHTS FILED	APPROVED/ACCEPTED	Action Remarks: (1)SW RLTY/SW RES
08/19/1991	08/19/1991		TRANSFER OF OPERATING RIGHTS FILED	APPROVED/ACCEPTED	Action Remarks: (2)SW RLTY/SW RES
08/19/1991	08/19/1991		TRANSFER OF OPERATING RIGHTS FILED	APPROVED/ACCEPTED	Action Remarks: (3)SW RLTY/SW RES
08/29/1991	08/29/1991		AUTOMATED RECORD VERIF	APPROVED/ACCEPTED	Action Remarks: TF/KRP
08/29/1991	08/29/1991		TRANSFER OF OPERATING RIGHTS FILED	APPROVED/ACCEPTED	Action Remarks: (2)POINT PETRO/SW
08/29/1991	08/29/1991		TRANSFER OF OPERATING RIGHTS FILED	APPROVED/ACCEPTED	Action Remarks: (1)POINT PETRO/SW
08/29/1991	08/29/1991		TRF OPER RGTS APPROVED	APPROVED/ACCEPTED	Action Remarks: (1)EFF 07/01/91;
08/29/1991	08/29/1991		TRF OPER RGTS APPROVED	APPROVED/ACCEPTED	Action Remarks: (2)EFF 07/01/91;
10/30/1991	10/30/1991		AUTOMATED RECORD VERIF	APPROVED/ACCEPTED	Action Remarks: TF/JS
10/30/1991	10/30/1991		TRF OPER RGTS APPROVED	APPROVED/ACCEPTED	Action Remarks: (2)EFF 09/01/91;
10/30/1991	10/30/1991		TRF OPER RGTS APPROVED	APPROVED/ACCEPTED	Action Remarks: (1)EFF 09/01/91;
10/30/1991	10/30/1991		TRF OPER RGTS APPROVED	APPROVED/ACCEPTED	Action Remarks: (3)EFF 09/01/91;
11/07/1991	11/07/1991		BOND ACCEPTED	APPROVED/ACCEPTED	Action Remarks: EFF 10/28/91;NM1936
12/02/1998	12/02/1998		TRANSFER OF OPERATING RIGHTS FILED	APPROVED/ACCEPTED	Action Remarks: EARNEST/WEBB
01/14/1999	01/14/1999		AUTOMATED RECORD VERIF	APPROVED/ACCEPTED	Action Remarks: LR

NO WARRANTY IS MADE BY BLM FOR USE OF THE DATA FOR PURPOSES NOT INTENDED BY BLM
HISTORICAL INFORMATION MAY ONLY BE ACCESSIBLE THROUGH THE MLRS WEBSITE.

DEPARTMENT OF THE INTERIOR
BUREAU OF LAND MANAGEMENT
CASE RECORDATION

Run Date/Time: 3/23/2026 15:41 PM
Single Serial Number Report

Serial Register Page
NMNM105442264

Page 4 of 6

Action Date	Date Filed	Effective Date	Action Name	Action Status	Action Information
01/14/1999	01/14/1999		TRF OPER RGTS APPROVED	APPROVED/ACCEPTED	Action Remarks: EFF 01/01/99;
05/15/2001	05/15/2001		RLTY REDUCTION APPV	APPROVED/ACCEPTED	
02/12/2003	02/12/2003		RLTY REDUCTION APPV	APPROVED/ACCEPTED	Action Remarks: /A/
07/29/2004	07/29/2004		RLTY REDUCTION DENIED	APPROVED/ACCEPTED	Action Remarks: /B/
11/08/2004	11/08/2004		AUTOMATED RECORD VERIF	APPROVED/ACCEPTED	Action Remarks: BCO
03/28/2005	03/28/2005		RLTY REDUCTION APPV	APPROVED/ACCEPTED	Action Remarks: /C/
04/06/2005	04/06/2005		AUTOMATED RECORD VERIF	APPROVED/ACCEPTED	Action Remarks: BCO
05/03/2005	05/03/2005		TRANSFER OF OPERATING RIGHTS FILED	APPROVED/ACCEPTED	Action Remarks: WEBB ETAL/LOTHIAN O;1 Receipt Number: 1069645
06/17/2005	06/17/2005		AUTOMATED RECORD VERIF	APPROVED/ACCEPTED	Action Remarks: ANN
06/17/2005	06/17/2005		TRF OPER RGTS APPROVED	APPROVED/ACCEPTED	Action Remarks: EFF 06/01/05;
12/05/2005	12/05/2005		MEMO OF 1ST PROD-ALLOC	APPROVED/ACCEPTED	Action Remarks: /2/NMNM114179;
01/01/2006	01/01/2006		LEASE COMMITTED TO COMMUNITIZATION AGREEMENT	APPROVED/ACCEPTED	Action Remarks: NMNM114179;
02/01/2006	02/01/2006		RLTY REDUCTION LIFTED	APPROVED/ACCEPTED	
03/16/2006	03/16/2006		PRODUCTION DETERMINATION	APPROVED/ACCEPTED	Action Remarks: /2/
10/20/2006	10/20/2006		LEASE COMMITTED TO COMMUNITIZATION AGREEMENT	APPROVED/ACCEPTED	Action Remarks: NMNM117664;
11/30/2006	11/30/2006		MEMO OF 1ST PROD-ACTUAL	APPROVED/ACCEPTED	Action Remarks: /3/NMNM117664;#1
01/25/2007	01/25/2007		PRODUCTION DETERMINATION	APPROVED/ACCEPTED	Action Remarks: /3/
07/27/2007	07/27/2007		MEMO OF 1ST PROD-ACTUAL	APPROVED/ACCEPTED	Action Remarks: /4/NMNM119027;#3
08/01/2007	08/01/2007		LEASE COMMITTED TO COMMUNITIZATION AGREEMENT	APPROVED/ACCEPTED	Action Remarks: NMNM119027;
12/20/2007	12/20/2007		RLTY REDUCTION DENIED	APPROVED/ACCEPTED	Action Remarks: /D/
06/11/2008	06/11/2008		PRODUCTION DETERMINATION	APPROVED/ACCEPTED	Action Remarks: /4/
06/11/2008	06/11/2008		TRANSFER OF OPERATING RIGHTS FILED	APPROVED/ACCEPTED	Action Remarks: SLAYTON E/COG OIL &;1 Receipt Number: 1722430
07/22/2008	07/22/2008		AUTOMATED RECORD VERIF	APPROVED/ACCEPTED	Action Remarks: ANN
07/22/2008	07/22/2008		TRF OPER RGTS APPROVED	APPROVED/ACCEPTED	Action Remarks: EFF 07/01/08;
10/31/2008	10/31/2008		AUTOMATED RECORD VERIF	APPROVED/ACCEPTED	Action Remarks: LR
03/24/2011	03/24/2011		LEASE COMMITTED TO COMMUNITIZATION AGREEMENT	APPROVED/ACCEPTED	Action Remarks: NMNM127173;
07/14/2011	07/14/2011		MEMO OF 1ST PROD-ALLOC	APPROVED/ACCEPTED	Action Remarks: /8/NMNM127173;
08/31/2011	08/31/2011		PRODUCTION DETERMINATION	APPROVED/ACCEPTED	Action Remarks: /8/
03/01/2013	03/01/2013		LEASE COMMITTED TO COMMUNITIZATION AGREEMENT	APPROVED/ACCEPTED	Action Remarks: NMNM130831;
03/26/2013	03/26/2013		MEMO OF 1ST PROD-ACTUAL	APPROVED/ACCEPTED	Action Remarks: /9/NMNM130831;#7H
06/01/2013	06/01/2013		LEASE COMMITTED TO COMMUNITIZATION AGREEMENT	APPROVED/ACCEPTED	Action Remarks: NMNM131512;
08/11/2013	08/11/2013		MEMO OF 1ST PROD-ALLOC	APPROVED/ACCEPTED	Action Remarks: /5/NMNM131512;
08/20/2013	08/20/2013		PRODUCTION DETERMINATION	APPROVED/ACCEPTED	Action Remarks: /9/
11/06/2013	11/06/2013		PRODUCTION DETERMINATION	APPROVED/ACCEPTED	Action Remarks: /5/
02/01/2014	02/01/2014		LEASE COMMITTED TO COMMUNITIZATION AGREEMENT	APPROVED/ACCEPTED	Action Remarks: NMNM133159;
03/01/2014	03/01/2014		LEASE COMMITTED TO COMMUNITIZATION AGREEMENT	APPROVED/ACCEPTED	Action Remarks: NMNM133132;
05/18/2014	05/18/2014		MEMO OF 1ST PROD-ACTUAL	APPROVED/ACCEPTED	Action Remarks: /7/NMNM133159;#5H
06/06/2014	06/06/2014		MEMO OF 1ST PROD-ACTUAL	APPROVED/ACCEPTED	Action Remarks: /6/ NMNM133132;#6H
08/19/2014	08/19/2014		PRODUCTION DETERMINATION	APPROVED/ACCEPTED	Action Remarks: /6/
08/20/2014	08/20/2014		PRODUCTION DETERMINATION	APPROVED/ACCEPTED	Action Remarks: /7/
05/23/2015	05/23/2015		LEASE COMMITTED TO COMMUNITIZATION AGREEMENT	APPROVED/ACCEPTED	Action Remarks: NMNM135752;
07/14/2015	07/14/2015		MEMO OF 1ST PROD-ACTUAL	APPROVED/ACCEPTED	Action Remarks: /9/NMNM135752;#4H
04/13/2016	04/13/2016		PRODUCTION DETERMINATION	APPROVED/ACCEPTED	Action Remarks: /9/
04/06/2017	04/06/2017		TRANSFER OF OPERATING RIGHTS FILED	APPROVED/ACCEPTED	Action Remarks: J & J EXP/COG OPERA;1 Receipt Number: 3802711
05/23/2017	05/23/2017		AUTOMATED RECORD VERIF	APPROVED/ACCEPTED	Action Remarks: RCC
05/23/2017	05/23/2017		TRF OPER RGTS APPROVED	APPROVED/ACCEPTED	Action Remarks: EFF 05/01/17;

NO WARRANTY IS MADE BY BLM FOR USE OF THE DATA FOR PURPOSES NOT INTENDED BY BLM
HISTORICAL INFORMATION MAY ONLY BE ACCESSIBLE THROUGH THE MLRS WEBSITE.

DEPARTMENT OF THE INTERIOR
 BUREAU OF LAND MANAGEMENT
 CASE RECORDATION

Run Date/Time: 3/23/2026 15:41 PM
 Single Serial Number Report

Serial Register Page
 NMNM105442264

CASE TRANSACTIONS

Transaction Number	Transaction Date	Receipt Number	Transaction Status	Total Amount Received	Refund Date	Refund Amount
CT-97505	8/20/2024	5371416	Payment Submitted	\$115.00		

ASSOCIATED AGREEMENT OR LEASE (RECAPITULATION TABLE) INFO NMNM105442264

Agreement Serial Number	Agreement Legacy Serial Number	Case Disposition	Product Name	Tract No	Commitment Status	Commitment Effective Date	Acres	Allocation Percent
NMNM105304552	NMNM 133132	AUTHORIZED	O&G COMMUNITIZATION AGREEMENT	01		03/01/2014	120.0000	75.000000
NMNM105305552	NMNM 133159	AUTHORIZED	O&G COMMUNITIZATION AGREEMENT	01		02/01/2014	80.0000	50.000000
NMNM105305670	NMNM 135752	AUTHORIZED	O&G COMMUNITIZATION AGREEMENT	02		05/23/2015	120.0000	75.000000
NMNM105379611	NMNM 130831	AUTHORIZED	O&G COMMUNITIZATION AGREEMENT	02		03/01/2013	79.2200	50.010000
NMNM105381500	NMNM 127173	AUTHORIZED	O&G COMMUNITIZATION AGREEMENT	01		03/24/2011	120.0000	75.000000
NMNM105383299	NMNM 114179	AUTHORIZED	O&G COMMUNITIZATION AGREEMENT	02		01/01/2006	240.0000	50.000000
NMNM105384960	NMNM 119027	AUTHORIZED	O&G COMMUNITIZATION AGREEMENT	01		08/01/2007	240.0000	75.000000
NMNM105681109	NMNM 117664	AUTHORIZED	O&G COMMUNITIZATION AGREEMENT	02		10/20/2006	159.2200	50.006300
NMNM105684260	NMNM 131512	AUTHORIZED	O&G COMMUNITIZATION AGREEMENT	02		06/01/2013	120.0000	75.000000

ASSOCIATED BONDS NMNM105442264

MLRS Case Number	Bond Serial Number	Legacy Serial Number	Bond Product	Bond Case Disposition	Bond Amount
C-8334742	NMB105676431	NM1936	BOND - O&G ALL LANDS	CLOSED	\$25,000.00
C-8335306	NMB105675393	NM2569	BOND - O&G ALL LANDS	ACCEPTED	\$10,000.00
C-8336830	NMB105517607	NMB001994	BOND - O&G ALL LANDS	ACCEPTED	\$720,000.00

LEGACY CASE REMARKS NMNM105442264

Legacy Case Remarks includes remarks made for the case in LR2000 up until March 14, 2022. These Case Remarks will no longer be updated in MLRS. This section of the SRP is obsolete. Please reference the MLRS website for more information and refer to the Case Actions section - Action Information on this report for similar data.

Line Number	Remark Text
0002	BONDED OPERATORS/LESSEES/TRANSFEREES:
0003	01/14/1999 - WEBB OIL CO - NM2285 - S/W;
0004	06/17/2005 - RODNEY B WEBB - NMB000274 - S/W;

NO WARRANTY IS MADE BY BLM FOR USE OF THE DATA FOR PURPOSES NOT INTENDED BY BLM
 HISTORICAL INFORMATION MAY ONLY BE ACCESSIBLE THROUGH THE MLRS WEBSITE.

DEPARTMENT OF THE INTERIOR
BUREAU OF LAND MANAGEMENT
CASE RECORDATION

Run Date/Time: 3/23/2026 15:41 PM
Single Serial Number Report

Serial Register Page
NMNM105442264

Page 6 of 6

Line Number	Remark Text
0005	-----
0006	07/22/2021 - OPERATING RIGHTS ADJUDICATED;
0007	SEE WORKSHEET.
0008	-----

NO WARRANTY IS MADE BY BLM FOR USE OF THE DATA FOR PURPOSES NOT INTENDED BY BLM
HISTORICAL INFORMATION MAY ONLY BE ACCESSIBLE THROUGH THE MLRS WEBSITE.

DEPARTMENT OF THE INTERIOR
 BUREAU OF LAND MANAGEMENT
 CASE RECORDATION
 (MASS) Serial Register Page

Run Date/Time: 3/8/2024 14:27 PM

Page 1 Of 2

01 12-22-1987;101STAT1330;30USC181 ET SEQ
 Case Type 312021: O&G LSE COMP PD -1987
 Commodity 459: OIL & GAS
 Case Disposition: AUTHORIZED

Total Acres:
 920.000

Serial Number
 NMNM 082902

Case File Juris:

Serial Number: NMNM-- - 082902

Name & Address		Int Rel	% Interest
EOG RESOURCES INC	1111 BAGBY ST LBBY 2	HOUSTON TX 770022589 LESSEE	90.000000000
OXY Y-1 CO	5 GREENWAY PLZ STE 110	HOUSTON TX 770460521 LESSEE	10.000000000

Serial Number: NMNM-- - 082902

Mer	Twp	Rng	Sec	SType	Nr	Suff	Subdivision	District/ Field Office	County	Mgmt Agency
23	0190S	0310E	008	ALIQ			E2,E2NW,SWNW;	CARLSBAD FIELD OFFICE	EDDY	BUREAU OF LAND MGMT
23	0190S	0310E	009	ALIQ			NE,E2NW,SW,W2SE;	CARLSBAD FIELD OFFICE	EDDY	BUREAU OF LAND MGMT

Relinquished/Withdrawn Lands

Serial Number: NMNM-- - 082902

Serial Number: NMNM-- - 082902

Act Date	Act Code	Action Txt	Action Remarks	Pending Off
08/15/1989	387	CASE ESTABLISHED	PARCEL #133	
08/16/1989	191	SALE HELD		
08/16/1989	267	BID RECEIVED	\$147200.00;	
08/16/1989	392	MONIES RECEIVED	\$147200.00;	
08/17/1989	111	RENTAL RECEIVED	\$1380.00;1YR/89-90	
10/12/1989	237	LEASE ISSUED		
10/12/1989	974	AUTOMATED RECORD VERIF	SSP/LBO	
11/01/1989	496	FUND CODE	05;145003	
11/01/1989	530	RLTY RATE - 12 1/2%		
11/01/1989	868	EFFECTIVE DATE		
11/09/1989	111	RENTAL RECEIVED	\$1380.00;21/003570687	
12/04/1989	238	LEASE MODIFIED-AMENDED	LAND DESCRIPTION;	
02/14/1990	600	RECORDS NOTED		
09/12/1990	111	RENTAL RECEIVED	\$1380.00;21/27441	
09/12/1991	111	RENTAL RECEIVED	\$1380.00;21/34004	
09/04/1992	111	RENTAL RECEIVED	\$1380.00;21/41187	
05/05/1993	909	BOND ACCEPTED	EFF 04/22/93;NM2166	
10/24/1994	084	RENTAL RECEIVED BY ONRR	\$1840.00;21/000000024	

NO WARRANTY IS MADE BY BLM FOR USE OF THE DATA FOR PURPOSES NOT INTENDED BY BLM

DEPARTMENT OF THE INTERIOR
 BUREAU OF LAND MANAGEMENT
 CASE RECORDATION
 (MASS) Serial Register Page

Run Date/Time: 3/8/2024 14:27 PM

Page 2 Of 2

Serial Number: NMNM-- - 082902

Act Date	Act Code	Action Txt	Action Remarks	Pending Off
10/31/1994	235	EXTENDED	THRU 10/31/96;	
12/10/1994	650	HELD BY PROD - ACTUAL	/1/	
01/11/1995	974	AUTOMATED RECORD VERIF	JLV	
09/14/1995	084	RENTAL RECEIVED BY ONRR	\$1840.00;21/000000065	
10/16/1996	643	PRODUCTION DETERMINATION	/1/	
10/16/1996	658	MEMO OF 1ST PROD-ACTUAL	/1/#2 FED DOMINO AOJ;	
01/23/1998	575	APD FILED		
02/19/1998	576	APD APPROVED	#3 DOMINO AOJ FED COM	
11/01/1998	246	LEASE COMMITTED TO CA	NMNM101355;	
04/19/2005	626	RLTY REDUCTION DENIED		
05/11/2005	974	AUTOMATED RECORD VERIF	BCO	
08/12/2010	246	LEASE COMMITTED TO CA	NMNM125005;	
05/12/2011	940	NAME CHANGE RECOGNIZED	YATES DRL CO/OXY Y-1	
07/01/2011	246	LEASE COMMITTED TO CA	NMNM127354;	
07/21/2011	246	LEASE COMMITTED TO CA	NMNM128078;	
08/16/2011	643	PRODUCTION DETERMINATION	/2/	
08/16/2011	658	MEMO OF 1ST PROD-ACTUAL	/2/NMNM127354;#10H	
02/22/2012	246	LEASE COMMITTED TO CA	NMNM128889;	
07/15/2013	246	LEASE COMMITTED TO CA	NMNM133035;	
07/29/2014	643	PRODUCTION DETERMINATION	/3/	
07/29/2014	658	MEMO OF 1ST PROD-ACTUAL	/3/NMNM133035;#4H	
09/02/2014	974	AUTOMATED RECORD VERIF	BTM	
12/01/2016	817	MERGER RECOGNIZED	YATES PETRO/EOG Y RES	
12/01/2016	940	NAME CHANGE RECOGNIZED	MYCO INDUST/EOG M RES	
12/01/2016	940	NAME CHANGE RECOGNIZED	ABO PETRO/EOG A RESOU	
01/01/2019	817	MERGER RECOGNIZED	EOG Y/EOG RESOURCE IN	
01/01/2019	817	MERGER RECOGNIZED	EOG A/EOG RESOURCE IN	
01/01/2019	817	MERGER RECOGNIZED	EOG M/EOG RESOURCE IN	

Serial Number: NMNM-- - 082902

Line Number	Remark Text
-------------	-------------

NO WARRANTY IS MADE BY BLM FOR USE OF THE DATA FOR PURPOSES NOT INTENDED BY BLM

DEPARTMENT OF THE INTERIOR
 BUREAU OF LAND MANAGEMENT
 CASE RECORDATION

Run Date/Time: 3/23/2026 15:39 PM
 Single Serial Number Report

Serial Register Page
 NMNM105558201

Page 1 of 3

Authority	Total Acres	Serial Number
01-12-1983; 096STAT2447; 30USC188; FED O&G ROYALTY MGT ACT-1982, TITLE IV.	159.5800	NMNM105558201
	Agreement	Participating
	Acres	Area Acres
	0.0000	0.0000
		Legacy Serial No
		NMNM 100858
Product Type: 312021 O&G COMPETITIVE PUBLIC DOMAIN LEASE POST 1987		
Commodity: Oil & Gas	Case File Jurisdiction:	
Case Disposition: AUTHORIZED	-	05/12/1998

CASE DETAILS NMNM105558201

MLRS Case Ref	C-7973636		
Case Name			
Unit Agreement Name			
	Split Estate	Fed Min Interest	
Effective Date	06/01/1998	Split Estate Acres	Future Min Interest No
Expiration Date		Royalty Rate 12.5%	Future Min Interest Date
Land Type	Public Domain	Royalty Rate Other	Acquired Royalty Interest
Formation Name		Approval Date	Held In a Producing Unit No
Parcel Number	9804129	Sale Date 04/22/1998	Number of Active Wells
Parcel Status		Sales Status	Production Status Held by Actual Production
	Total Bonus Amount	102,400.00	
Related Agreement	Tract Number		Lease Suspended No
Application Type	Fund Code 145003		Total Rental Amount

CASE CUSTOMERS NMNM105558201

Name & Mailing Address		Interest Relationship	Percent Interest
COG OPERATING LLC	600 W ILLINOIS AVE	MIDLAND TX 79701	OPERATING RIGHTS 0.0000
DEVON ENERGY PRODUCTION COMPANY LP	333 W SHERIDAN AVE	OKLAHOMA CITY OK 73102	LESSEE 50.0000
EOG RESOURCES INC	1111 BAGBY ST SKY LOBBY 2	HOUSTON TX 77002	LESSEE 40.0000
OXY Y-1 CO	5 GREENWAY PLZ STE 110	HOUSTON TX 77046-0521	LESSEE 10.0000

RECORD TITLE
 (No Records Found)

OPERATING RIGHTS
 (No Records Found)

ACTIVE LAND RECORDS NMNM105558201

Mer	Twp	Rng	Sec	Survey Type	Survey Number	Subdivision	Land Status	District / Field Office	County	Mgmt Agency
23	0190S	0310E	005	Aliquot		SWNW,E2SE	Migrated - Existing Footprint	PECOS DISTRICT OFFICE CARLSBAD FIELD OFFICE	EDDY	BUREAU OF LAND MGMT
23	0190S	0310E	005	Lot	4		Migrated - Existing Footprint	PECOS DISTRICT OFFICE CARLSBAD FIELD OFFICE	EDDY	BUREAU OF LAND MGMT

INACTIVE LAND RECORDS NMNM105558201

NO WARRANTY IS MADE BY BLM FOR USE OF THE DATA FOR PURPOSES NOT INTENDED BY BLM
 HISTORICAL INFORMATION MAY ONLY BE ACCESSIBLE THROUGH THE MLRS WEBSITE.

DEPARTMENT OF THE INTERIOR
BUREAU OF LAND MANAGEMENT
CASE RECORDATION

Run Date/Time: 3/23/2026 15:39 PM
Single Serial Number Report

Serial Register Page
NMNM105558201

Page 2 of 3

Mer	Twp	Rng	Sec	Survey Type	Survey Number	Subdivision	Land Status	District / Field Office	County	Mgmt Agency
-----	-----	-----	-----	-------------	---------------	-------------	-------------	-------------------------	--------	-------------

CASE ACTIONS						NMNM105558201
Action Date	Date Filed	Effective Date	Action Name	Action Status	Action Information	
04/21/1998	04/21/1998		CASE ESTABLISHED	APPROVED/ACCEPTED	Action Remarks: 9804129	
04/22/1998	04/22/1998		BID RECEIVED	APPROVED/ACCEPTED	Action Remarks: \$102400.00;	
04/22/1998	04/22/1998		MONIES RECEIVED	APPROVED/ACCEPTED	Action Remarks: \$102400.00;	
04/22/1998	04/22/1998		SALE HELD	APPROVED/ACCEPTED		
05/12/1998	05/12/1998		AUTOMATED RECORD VERIF	APPROVED/ACCEPTED	Action Remarks: BCO	
05/12/1998	05/12/1998		LEASE ISSUED	APPROVED/ACCEPTED		
05/20/1998	05/20/1998		RENTAL RECEIVED BY ONRR	APPROVED/ACCEPTED	Action Remarks: \$240.00;21/MULTIPLE	
06/01/1998	06/01/1998		EFFECTIVE DATE	APPROVED/ACCEPTED		
06/01/1998	06/01/1998		FUND CODE	APPROVED/ACCEPTED	Action Remarks: 05;145003	
06/01/1998	06/01/1998		RLTY RATE - 12 1/2%	APPROVED/ACCEPTED		
07/16/1998	07/16/1998		ASGN FILED	APPROVED/ACCEPTED	Action Remarks: YATES ETAL/SF ENE	
07/30/1998	07/30/1998		ASGN APPROVED	APPROVED/ACCEPTED	Action Remarks: EFF 08/01/98;	
07/30/1998	07/30/1998		AUTOMATED RECORD VERIF	APPROVED/ACCEPTED	Action Remarks: JLV	
08/12/1998	08/12/1998		CASE MICROFILMED/SCANNED	APPROVED/ACCEPTED		
04/15/1999	04/15/1999		RENTAL RECEIVED BY ONRR	APPROVED/ACCEPTED	Action Remarks: \$240.00;21/0000000867	
07/01/1999	07/01/1999		AUTOMATED RECORD VERIF	APPROVED/ACCEPTED	Action Remarks: JLV	
07/01/1999	07/01/1999		MERGER NAME CHANGE	APPROVED/ACCEPTED	Action Remarks: SF ENE RES/SF SNYDER	
04/18/2000	04/18/2000		RENTAL RECEIVED BY ONRR	APPROVED/ACCEPTED	Action Remarks: \$240.00;21/930	
10/11/2000	10/11/2000		AUTOMATED RECORD VERIF	APPROVED/ACCEPTED	Action Remarks: AT	
10/11/2000	10/11/2000		MERGER NAME CHANGE	APPROVED/ACCEPTED	Action Remarks: SANTA FE/DEVON SFS	
04/16/2001	04/16/2001		RENTAL RECEIVED BY ONRR	APPROVED/ACCEPTED	Action Remarks: \$240.00;21/993	
12/12/2002	12/12/2002		MERGER RECOGNIZED	APPROVED/ACCEPTED	Action Remarks: DEVONSFS/DEVONENEPROD	
10/20/2006	10/20/2006		LEASE COMMITTED TO COMMUNITIZATION AGREEMENT	APPROVED/ACCEPTED	Action Remarks: NMNM117664;	
11/30/2006	11/30/2006		MEMO OF 1ST PROD-ALLOC	APPROVED/ACCEPTED	Action Remarks: /1/NMNM117664;	
01/25/2007	01/25/2007		PRODUCTION DETERMINATION	APPROVED/ACCEPTED	Action Remarks: /1/	
08/01/2007	08/01/2007		LEASE COMMITTED TO COMMUNITIZATION AGREEMENT	APPROVED/ACCEPTED	Action Remarks: NMNM119027	
06/11/2008	06/11/2008		MEMO OF 1ST PROD-ALLOC	APPROVED/ACCEPTED	Action Remarks: /2/NMNM 119027;	
06/11/2008	06/11/2008		PRODUCTION DETERMINATION	APPROVED/ACCEPTED	Action Remarks: /2/	
03/24/2011	03/24/2011		LEASE COMMITTED TO COMMUNITIZATION AGREEMENT	APPROVED/ACCEPTED	Action Remarks: NMNM127173;	
05/12/2011	05/12/2011		MERGER NAME CHANGE	APPROVED/ACCEPTED	Action Remarks: YATES DRL CO/OXY Y-1	
07/14/2011	07/14/2011		MEMO OF 1ST PROD-ALLOC	APPROVED/ACCEPTED	Action Remarks: /3/NMNM127173;	
07/14/2011	07/14/2011		PRODUCTION DETERMINATION	APPROVED/ACCEPTED	Action Remarks: /3/	
03/01/2013	03/01/2013		LEASE COMMITTED TO COMMUNITIZATION AGREEMENT	APPROVED/ACCEPTED	Action Remarks: NMNM130831;	
02/01/2014	02/01/2014		LEASE COMMITTED TO COMMUNITIZATION AGREEMENT	APPROVED/ACCEPTED	Action Remarks: NNNM133159;	
03/01/2014	03/01/2014		LEASE COMMITTED TO COMMUNITIZATION AGREEMENT	APPROVED/ACCEPTED	Action Remarks: NMNM133132;	
05/18/2014	05/18/2014		HELD BY PROD - ACTUAL	APPROVED/ACCEPTED	Action Remarks: /4/	
05/18/2014	05/18/2014		MEMO OF 1ST PROD-ACTUAL	APPROVED/ACCEPTED	Action Remarks: /4/NMNM133159;#42016	
06/06/2014	06/06/2014		MEMO OF 1ST PROD-ACTUAL	APPROVED/ACCEPTED	Action Remarks: /5/NMNM133132;#41614	
06/06/2014	06/06/2014		PRODUCTION DETERMINATION	APPROVED/ACCEPTED	Action Remarks: /5/	
08/20/2014	08/20/2014		PRODUCTION DETERMINATION	APPROVED/ACCEPTED	Action Remarks: /4/	
02/05/2016	02/05/2016		TRANSFER OF OPERATING RIGHTS FILED	APPROVED/ACCEPTED	Action Remarks: YATES PET/COG OPERA;1 Receipt Number: 3488380	
03/15/2016	03/15/2016		AUTOMATED RECORD VERIF	APPROVED/ACCEPTED	Action Remarks: MJD	
03/15/2016	03/15/2016		TRF OPER RGTS APPROVED	APPROVED/ACCEPTED	Action Remarks: EFF 03/01/16;	
05/04/2016	05/04/2016		TRANSFER OF OPERATING RIGHTS FILED	APPROVED/ACCEPTED	Action Remarks: YATES PET/COG OPERA;1 Receipt Number: 3552288	
06/21/2016	06/21/2016		AUTOMATED RECORD VERIF	APPROVED/ACCEPTED	Action Remarks: DME	
06/21/2016	06/21/2016		TRF OPER RGTS APPROVED	APPROVED/ACCEPTED	Action Remarks: EFF 06/01/16;	
12/01/2016	12/01/2016		MERGER NAME CHANGE	APPROVED/ACCEPTED	Action Remarks: ABO PETRO/EOG A RESOU	
12/01/2016	12/01/2016		MERGER NAME CHANGE	APPROVED/ACCEPTED	Action Remarks: MYCO INDUST/EOG M RES	

NO WARRANTY IS MADE BY BLM FOR USE OF THE DATA FOR PURPOSES NOT INTENDED BY BLM
HISTORICAL INFORMATION MAY ONLY BE ACCESSIBLE THROUGH THE MLRS WEBSITE.

DEPARTMENT OF THE INTERIOR
 BUREAU OF LAND MANAGEMENT
 CASE RECORDATION

Run Date/Time: 3/23/2026 15:39 PM
 Single Serial Number Report

Serial Register Page
 NMNM105558201

Page 3 of 3

Action Date	Date Filed	Effective Date	Action Name	Action Status	Action Information
12/01/2016	12/01/2016		MERGER RECOGNIZED	APPROVED/ACCEPTED	Action Remarks: YATES PETRO/EOG Y RES
01/01/2019	01/01/2019		MERGER RECOGNIZED	APPROVED/ACCEPTED	Action Remarks: EOG Y/EOG RESOURCE IN
01/01/2019	01/01/2019		MERGER RECOGNIZED	APPROVED/ACCEPTED	Action Remarks: EOG A/EOG RESOURCE IN
01/01/2019	01/01/2019		MERGER RECOGNIZED	APPROVED/ACCEPTED	Action Remarks: EOG M/EOG RESOURCE IN

ASSOCIATED AGREEMENT OR LEASE (RECAPITULATION TABLE) INFO NMNM105558201

Agreement Serial Number	Agreement Legacy Serial Number	Case Disposition	Product Name	Tract No	Commitment Status	Commitment Effective Date	Acres	Allocation Percent
NMNM105304552	NMNM 133132	AUTHORIZED	O&G COMMUNITIZATION AGREEMENT	02		03/01/2014	40.0000	25.000000
NMNM105305552	NMNM 133159	AUTHORIZED	O&G COMMUNITIZATION AGREEMENT	03		02/01/2014	40.0000	25.000000
NMNM105379611	NMNM 130831	AUTHORIZED	O&G COMMUNITIZATION AGREEMENT	01		03/01/2013	39.5800	24.990000
NMNM105381500	NMNM 127173	AUTHORIZED	O&G COMMUNITIZATION AGREEMENT	02		03/24/2011	40.0000	25.000000
NMNM105384960	NMNM 119027	AUTHORIZED	O&G COMMUNITIZATION AGREEMENT	02		08/01/2007	80.0000	25.000000
NMNM105681109	NMNM 117664	AUTHORIZED	O&G COMMUNITIZATION AGREEMENT	01		10/20/2006	79.5800	24.993700

LEGACY CASE REMARKS NMNM105558201

Legacy Case Remarks includes remarks made for the case in LR2000 up until March 14, 2022. These Case Remarks will no longer be updated in MLRS. This section of the SRP is obsolete. Please reference the MLRS website for more information and refer to the Case Actions section - Action Information on this report for similar data.

Line Number	Remark Text
0002	03/15/16 - TRANSFEREE BONDED COG OPER NMB000740

**STATE OF NEW MEXICO
ENERGY, MINERALS AND NATURAL RESOURCES DEPARTMENT
OIL CONSERVATION DIVISION**

**APPLICATION FOR SURFACE COMMINGLING
SUBMITTED BY MANZANITA OPERATING, LLC**

ORDER NO. CTB-1116-B

ORDER

The Director of the New Mexico Oil Conservation Division (“OCD”), having considered the application and the recommendation of the OCD Engineering Bureau, issues the following Order.

FINDINGS OF FACT

1. Manzanita Operating, LLC (“Applicant”) submitted a complete application to surface commingle the oil and gas production from the pools and leases described in Exhibit A (“Application”).
2. Applicant included a complete list of the wells currently dedicated to each pool and lease.
3. Applicant proposed a method to allocate the oil and gas production to the pools, leases, and wells to be commingled.
4. Applicant stated that it sought authorization to surface commingle and off-lease measure, as applicable, oil and gas production from wells which have not yet been approved to be drilled, but will produce from a pool and lease as described in Exhibit A.
5. Applicant provided notice of the Application to all persons owning an interest in the oil and gas production to be commingled, including the owners of royalty and overriding royalty interests, regardless of whether they have a right or option to take their interests in kind, and those persons either submitted a written waiver or did not file an objection to the Application.
6. Applicant provided notice of the Application to the Bureau of Land Management (“BLM”) or New Mexico State Land Office (“NMSLO”), as applicable.

CONCLUSIONS OF LAW

7. OCD has jurisdiction to issue this Order pursuant to the Oil and Gas Act, NMSA 1978, §§ 70-2-6, 70-2-11, 70-2-12, 70-2-16, and 70-2-17, 19.15.12. NMAC, and 19.15.23. NMAC.
8. Applicant satisfied the notice requirements for the Application in accordance with 19.15.12.10(A)(2) NMAC, 19.15.12.10(C)(4)(c) NMAC, and 19.15.12.10(C)(4)(e) NMAC, as applicable.
9. Applicant satisfied the notice requirements for the Application in accordance with 19.15.23.9(A)(5) NMAC and 19.15.23.9(A)(6) NMAC, as applicable.

10. Applicant's proposed method of allocation, as modified herein, complies with 19.15.12.10(B)(1) NMAC or 19.15.12.10(C)(1) NMAC, as applicable.
11. Commingling of oil and gas production from state, federal, or tribal leases shall not commence until approved by the BLM or NMSLO, as applicable, in accordance with 19.15.12.10(B)(3) NMAC and 19.15.12.10(C)(4)(h) NMAC.
12. By granting the Application with the conditions specified below, this Order prevents waste and protects correlative rights, public health, and the environment.

ORDER

1. Applicant is authorized to surface commingle oil and gas production from the pools and leases as described in Exhibit A.

Applicant is authorized to surface commingle oil and gas production from the wells included in Exhibit A provided that they produce from a pool and lease described in Exhibit A.

Applicant is authorized to store and measure oil and gas production off-lease, as applicable, from the pools and leases as described in Exhibit A at a central tank battery or gas title transfer meter described in Exhibit A.

Applicant is authorized to surface commingle oil and gas production from wells not included in Exhibit A but that produce from a pool and lease as described in Exhibit A.

Applicant is authorized to store and measure oil and gas production off-lease, as applicable, from wells not included in Exhibit A but that produce from a pool and lease as described in Exhibit A at a central tank battery or gas title transfer meter described in Exhibit A.

2. This Order supersedes Order CTB-1116-A.
3. The allocation of oil and gas production to wells not included in Exhibit A but that produce from a pool and lease as described in Exhibit A shall be determined in the same manner as to wells identified in Exhibit A that produce from that pool and lease, provided that if more than one allocation method is being used or if there are no wells identified in Exhibit A that produce from the pool and lease, then allocation of oil and gas production to each well not included in Exhibit A shall be determined by OCD prior to commingling production from it with the production from another well.
4. The oil and gas production for each well identified in Exhibit A shall be separated and metered prior to commingling it with production from another well.
5. If Applicant recovers oil or gas production from produced water prior to Applicant injecting it or transferring custody of it, then that production shall be allocated to each well in the proportion that it contributed to the total produced water.

6. If Applicant recovers gas production using a vapor recovery unit (VRU), then that gas production shall be allocated to each well in the proportion that it contributed to the total oil production.
7. Applicant shall measure and market the commingled oil at a central tank battery described in Exhibit A in accordance with this Order and 19.15.18.15 NMAC or 19.15.23.8 NMAC.
8. Applicant shall measure and market the commingled gas at a well pad, central delivery point, central tank battery, or gas title transfer meter described in Exhibit A in accordance with this Order and 19.15.19.9 NMAC, provided however that if the gas is vented or flared, and regardless of the reason or authorization pursuant to 19.15.28.8(B) NMAC for such venting or flaring, Applicant shall measure or estimate the gas in accordance with 19.15.28.8(E) NMAC.
9. Applicant shall calibrate the meters used to measure or allocate oil and gas production in accordance with 19.15.12.10(C)(2) NMAC.
10. Applicant shall install and utilize vessels that are appropriately designed to ensure sufficient separation of the fluids and to accurately measure oil and gas production.
11. If the commingling of oil and gas production from any pool, lease, or well reduces the value of the commingled oil and gas production to less than if it had remained segregated, no later than sixty (60) days after the decrease in value has occurred Applicant shall submit a new surface commingling application to OCD to amend this Order to remove the pool, lease, or well whose oil and gas production caused the decrease in value. If Applicant fails to submit a new application, this Order shall terminate on the following day, and if OCD denies the application, this Order shall terminate on the date of such action.
12. If a well is not included in Exhibit A but produces from a pool and lease as described in Exhibit A, then Applicant shall submit Forms C-102 and C-103 to the OCD Engineering Bureau after the well has been approved to be drilled and prior to off-lease measuring or commingling oil or gas production from it with the production from another well. The Form C-103 shall reference this Order and identify the well, proposed method to determine the allocation of oil and gas production to it, and the location(s) that commingling of its production will occur.
13. Applicant shall not commence commingling oil or gas production from state, federal, or tribal leases until approved by the BLM or NMSLO, as applicable.
14. If OCD determines that Applicant has failed to comply with any provision of this Order, OCD may take any action authorized by the Oil and Gas Act or the New Mexico Administrative Code (NMAC).

15. OCD retains jurisdiction of this matter and reserves the right to modify or revoke this Order as it deems necessary.

**STATE OF NEW MEXICO
OIL CONSERVATION DIVISION**

Albert Chang

**ALBERT C. S. CHANG
DIRECTOR**

DATE: 4/24/26

State of New Mexico
Energy, Minerals and Natural Resources Department

Exhibit A

Order: CTB-1116-B
Operator: Manzanita Operating, LLC (330289)
Central Tank Battery: Rainmaker Federal #1 Central Tank Battery
Central Tank Battery Location: UL O, Section 5, Township 19 South, Range 31 East
Gas Title Transfer Meter Location: UL O, Section 5, Township 19 South, Range 31 East

Pools

Pool Name	Pool Code
BENSON; DELAWARE (O)	97083

Leases as defined in 19.15.12.7(C) NMAC

Lease	UL or Q/Q	S-T-R
BLM Lease NMNM 105442264 (NMLC 0069033)	J, K, L, M, N, O	05-19S-31E
BLM Lease NMNM 105444849 (082902)	A, B, C, E, F, G, H	08-19S-31E
BLM Lease NMNM 105558201 (100858)	D, E, I, P	05-19S-31E

Wells

Well API	Well Name	UL or Q/Q	S-T-R	Pool
30-015-49490	Rainmaker Federal #1	O	05-19S-31E	97083
30-015-54595	Rainmaker Federal #2	N	05-19S-31E	97083
30-015-54648	Haymaker Federal #1	B	08-19S-31E	97083
30-015-56217	Haymaker Federal #2	B	08-19S-31E	97083
30-015-56218	Rainmaker Federal #3	J	05-19S-31E	97083
30-015-57264	Haymaker Federal #3	G	08-19S-31E	97083
30-015-57263	Rainmaker Federal #4	P	05-19S-31E	97083

Sante Fe Main Office
Phone: (505) 476-3441

General Information
Phone: (505) 629-6116

Online Phone Directory
<https://www.emnrd.nm.gov/ocd/contact-us>

State of New Mexico
Energy, Minerals and Natural Resources
Oil Conservation Division
1220 S. St Francis Dr.
Santa Fe, NM 87505

CONDITIONS

Action 574666

CONDITIONS

Operator: Manzanita Operating, LLC PO Box 3489 Midland, TX 79705	OGRID: 330289
	Action Number: 574666
	Action Type: [C-107] Surface Commingle or Off-Lease (C-107B)

CONDITIONS

Created By	Condition	Condition Date
sarah.clelland	Please review the content of the order to ensure you are familiar with the authorities granted and any conditions of approval. If you have any questions regarding this matter, please email us at OCD.Engineer@emnrd.nm.gov .	4/28/2026