

State of New Mexico
Energy, Minerals and Natural Resources Department

Michelle Lujan-Grisham
Governor

Erin Taylor
Acting Cabinet Secretary

Ben Shelton
Deputy Secretary

Albert C.S. Chang
Division Director
Oil Conservation Division



ADMINISTRATIVE NON-STANDARD HORIZONTAL SPACING UNIT

Jaelyn M. McLean
jmclean@hardymclean.com

Administrative Order NSP - 2381

Permian Resources Operating, LLC [OGRID 372165]
Wombat 13 Federal Well No. 202H (API No. 30-015-55378)
S/2 N/2 Section 13 and S/2 N/2 Section 14, T20S, R28E, Eddy County, New Mexico

Reference is made to your application received on March 12th, 2026.

You have requested approval of a non-standard horizontal spacing unit as follows:

Proposed Decreased Horizontal Spacing Unit:

<u>Description</u>	<u>Acres</u>	<u>Pool</u>	<u>Pool Code</u>
S/2 N/2 Section 13	320	Burton Flat; Wolfcamp, North	73520
S/2 N/2 Section 14			

Area of Exclusion:

<u>Description</u>	<u>Acres</u>
N/2 N/2 Section 13	320
N/2 N/2 Section 14	

NSP - 2381
Permian Resources Operating, LLC
Page 2 of 2

You have requested an exception pursuant to Rule 19.15.16.15(A)(3) NMAC, to approve a non-standard horizontal spacing unit consisting of the entire area described above as the horizontal spacing unit. The proposed horizontal spacing unit does not consist of a quarter section or equivalent in both sections, as required by Rule 19.15.16.15(B)(3) NMAC.

We understand that you are seeking this exception for an allowance to create a non-standard horizontal spacing unit, comprised of the Proposed Horizontal Spacing Unit referenced above within Eddy County, New Mexico.

The Division understands you have given notice of this application to all operators or owners who are "affected persons," as defined in Paragraph (8) Subsection A of 19.15.2.7 NMAC, in all adjoining units which are being excluded.

You have requested this non-standard horizontal spacing unit as your preferred well spacing plan for horizontal wells underlying the S/2 N/2 Section 13 and the S/2 N/2 Sections 14 within the Wolfcamp formation, therefore protecting correlative rights within the referenced unit and adjacent tracts. The spacing unit will exclude the N/2 N/2 Section 13 and the N/2 N/2 Section 14.

Pursuant to the authority conferred by Division Rule 19.15.16.15(B)(5) NMAC, the above-described **non-standard horizontal spacing unit is hereby approved**. Further, the Applicant may add additional wells to the non-standard spacing unit, the well(s) must be in the same horizontal spacing unit and pool/formation. The new well's APD shall reference this NSP order number on Form C-102 with an adjacent letter stating this request.

General Provisions

The above approvals are subject to your being in compliance with all other applicable Division rules, including, but not limited to Division Rule 19.15.5.9 NMAC.

Jurisdiction of this case is retained for the entry of such further orders as the Division may deem necessary.



Albert C.S. Chang
Division Director
AC/lrl

Date: 4/24/26

ID NO. 562374

NSP - 2381

RECEIVED: 03/12/26	REVIEWER:	TYPE:	APP NO:
---------------------------	-----------	-------	---------

ABOVE THIS TABLE FOR OCD DIVISION USE ONLY

NEW MEXICO OIL CONSERVATION DIVISION
 - Geological & Engineering Bureau -
 1220 South St. Francis Drive, Santa Fe, NM 87505



ADMINISTRATIVE APPLICATION CHECKLIST

THIS CHECKLIST IS MANDATORY FOR ALL ADMINISTRATIVE APPLICATIONS FOR EXCEPTIONS TO DIVISION RULES AND REGULATIONS WHICH REQUIRE PROCESSING AT THE DIVISION LEVEL IN SANTA FE

Applicant: Permian Resources Operating, LLC **OGRID Number:** 372165
Well Name: Wombat 13 Fed 202H **API:** 30-015-55378
Pool: Burton Flat, Wolfcamp, North (Gas) Pool **Pool Code:** 73520

SUBMIT ACCURATE AND COMPLETE INFORMATION REQUIRED TO PROCESS THE TYPE OF APPLICATION INDICATED BELOW

- 1) **TYPE OF APPLICATION:** Check those which apply for [A]
 A. Location - Spacing Unit - Simultaneous Dedication
 NSL NSP (PROJECT AREA) NSP (PRORATION UNIT) SD
- B. Check one only for [I] or [II]
 [I] Commingling - Storage - Measurement
 DHC CTB PLC PC OLS OLM
 [II] Injection - Disposal - Pressure Increase - Enhanced Oil Recovery
 WFX PMX SWD IPI EOR PPR

- 2) **NOTIFICATION REQUIRED TO:** Check those which apply.
 A. Offset operators or lease holders
 B. Royalty, overriding royalty owners, revenue owners
 C. Application requires published notice
 D. Notification and/or concurrent approval by SLO
 E. Notification and/or concurrent approval by BLM
 F. Surface owner
 G. For all of the above, proof of notification or publication is attached, and/or,
 H. No notice required

<u>FOR OCD ONLY</u>	
<input type="checkbox"/>	Notice Complete
<input type="checkbox"/>	Application Content Complete

3) **CERTIFICATION:** I hereby certify that the information submitted with this application for administrative approval is **accurate** and **complete** to the best of my knowledge. I also understand that **no action** will be taken on this application until the required information and notifications are submitted to the Division.

Note: Statement must be completed by an individual with managerial and/or supervisory capacity.

Jaclyn M. McLean

Print or Type Name

3/12/2026

Date

505-372-6375

Phone Number

Jaclyn M. McLean

Signature

Digitally signed by Jaclyn M. McLean
Date: 2026.03.12 11:04:17 -0600

jmclean@hardymclean.com

e-mail Address



March 12, 2026

VIA ONLINE FILING

Albert C.S. Chang
Division Director
Oil Conservation Division
Energy, Minerals and Natural Resources Department
1220 South Saint Francis Drive
Santa Fe, New Mexico 87505

**Re: Permian Resources Operating, LLC
Request for Administrative Approval of Non-Standard Horizontal Spacing
Unit**

Wombat 13 Fed 202H (API No. 30-015-55378)
S/2 N/2 of Sections 13 and 14, Township 20 South, Range 28 East, Eddy County, New
Mexico
Burton Flat, Wolfcamp, North (Gas) Pool (Code 73520)

Dear Mr. Chang,

Permian Resources Operating, LLC (“Permian Resources”) (OGRID No. 372165), pursuant to Division Rules 19.15.16.15(B)(5) and 19.15.15.11 NMAC, seeks administrative approval of Non-Standard Horizontal Spacing Unit for its Wombat 13 Fed 202H well, in a 320-acre, more or less, non-standard horizontal spacing unit, underlying the S/2 N/2 of Sections 13 and 14, Township 20 South, Range 28 East, Eddy County, New Mexico.

Approval of the Non-Standard Horizontal Spacing Unit is requested to allow Permian Resources to co-develop the Wombat 13 Fed 201H, Wombat 13 Fed 202H, Wombat 13 Fed 203H, and Wombat 13 Fed 204H wells.¹ If standard gas spacing is used, the ownership of the units would be split in a manner that is not representative of the actual development of the resource. Further, the non-standard spacing has been agreed to by all working interest owners and is reflected in the Joint Operating Agreements and pooling Orders for these units. If

¹ Permian Resources is submitting requests for Administrative Approval of Non-Standard Spacing Units for the Wombat 13 Fed 201H, Wombat 13 Fed 202H, Wombat 13 Fed 203H, and Wombat 13 Fed 204H horizontal spacing units simultaneously.

125 Lincoln Avenue, Suite 223
Santa Fe, NM 87501
505-230-4410

HardyMcClean.com

Writer:
Jaclyn M. McLean
Managing Partner
jmclean@hardymcClean.com

Hardy McLean LLC
March 12, 2026

Page 2

Permian Resources is required to utilize standard spacing, the agreement would no longer be valid and additional forced pooling may be required. A non-standard spacing unit permits Permian Resources to use its preferred well spacing for the horizontal wells in this area, which will maximize recovery, prevent waste, and protect correlative rights. Therefore, Permian Resources respectfully requests approval of this non-standard spacing unit.

Exhibit A is a Form C-102 for the Wombat 13 Fed 202H well showing the location of the well in the 320-acre non-standard horizontal spacing unit.

Exhibit B is a plat for Sections 13 and 14, Township 20 South, Range 28 East, in relation to the adjoining tracts. Exhibit B also identifies the operators of the adjoining tracts.

Exhibit C is a list that identifies all affected persons who were sent a copy of this application and attachments by certified mail advising that any objections must be filed in writing with the Division within 20 days from the date the Division receives the application, along with the date notice was sent, and a copy of the notice letter to affected persons. For the offset tracts for which Permian Resources is the offset operator, notice was provided to all working interest owners.

Thank you for your attention to this matter. Please let me know if you require additional information.

Very truly yours,

HARDY MCLEAN LLC

/s/ Jaclyn M. McLean

Jaclyn M. McLean

ATTORNEYS FOR PERMIAN RESOURCES
OPERATING, LLC

C-102 Submit Electronically Via OCD Permitting	State of New Mexico Energy, Minerals & Natural Resources Department OIL CONSERVATION DIVISION	Revised July 9, 2024
		Submittal Type: <input type="checkbox"/> Initial Submittal <input type="checkbox"/> Amended Report <input checked="" type="checkbox"/> As Drilled

WELL LOCATION INFORMATION

API Number 3001555378	Pool Code 73520	Pool Name BURTON FLAT, WOLFCAMP, NORTH (GAS)
Property Code 336230	Property Name WOMBAT 13 FED	Well Number 202H
OGRID No. 372165	Operator Name PERMIAN RESOURCES OPERATING, LLC	Ground Level Elevation 3,258.7'
Surface Owner: <input type="checkbox"/> State <input type="checkbox"/> Fee <input type="checkbox"/> Tribal <input type="checkbox"/> Federal		Mineral Owner: <input type="checkbox"/> State <input type="checkbox"/> Fee <input type="checkbox"/> Tribal <input type="checkbox"/> Federal

Surface Location

UL	Section	Township	Range	Lot	Ft. from N/S	Ft. from E/W	Latitude (NAD 83)	Longitude (NAD 83)	County
A	13	20S	28E		1,247 NORTH	343 EAST	32.577578°	-104.123232°	EDDY

Bottom Hole Location

UL	Section	Township	Range	Lot	Ft. from N/S	Ft. from E/W	Latitude (NAD 83)	Longitude (NAD 83)	County
E	14	20S	28E		1,656 NORTH	10 WEST	32.576424°	-104.156694°	EDDY

Dedicated Acres 320	Infill or Defining Well	Defining Well API	Overlapping Spacing Unit (Y/N)	Consolidation Code
Order Numbers.			Well setbacks are under Common Ownership: <input type="checkbox"/> Yes <input type="checkbox"/> No	

Kick Off Point (KOP)

UL	Section	Township	Range	Lot	Ft. from N/S	Ft. from E/W	Latitude (NAD 83)	Longitude (NAD 83)	County
H	13	20S	28E		1,659 NORTH	52 EAST	32.576446°	-104.122305°	EDDY


First Take Point (FTP)

UL	Section	Township	Range	Lot	Ft. from N/S	Ft. from E/W	Latitude (NAD 83)	Longitude (NAD 83)	County
H	13	20S	28E		1,638 NORTH	464 EAST	32.576503°	-104.123641°	EDDY

Last Take Point (LTP)

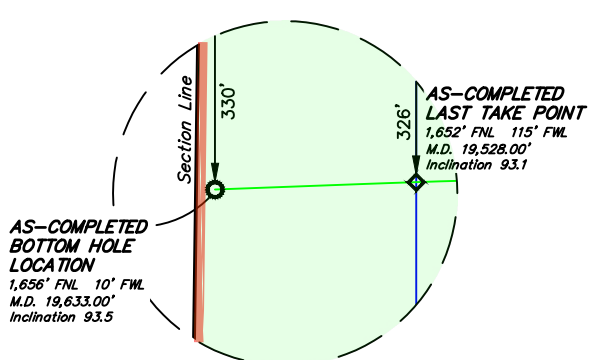
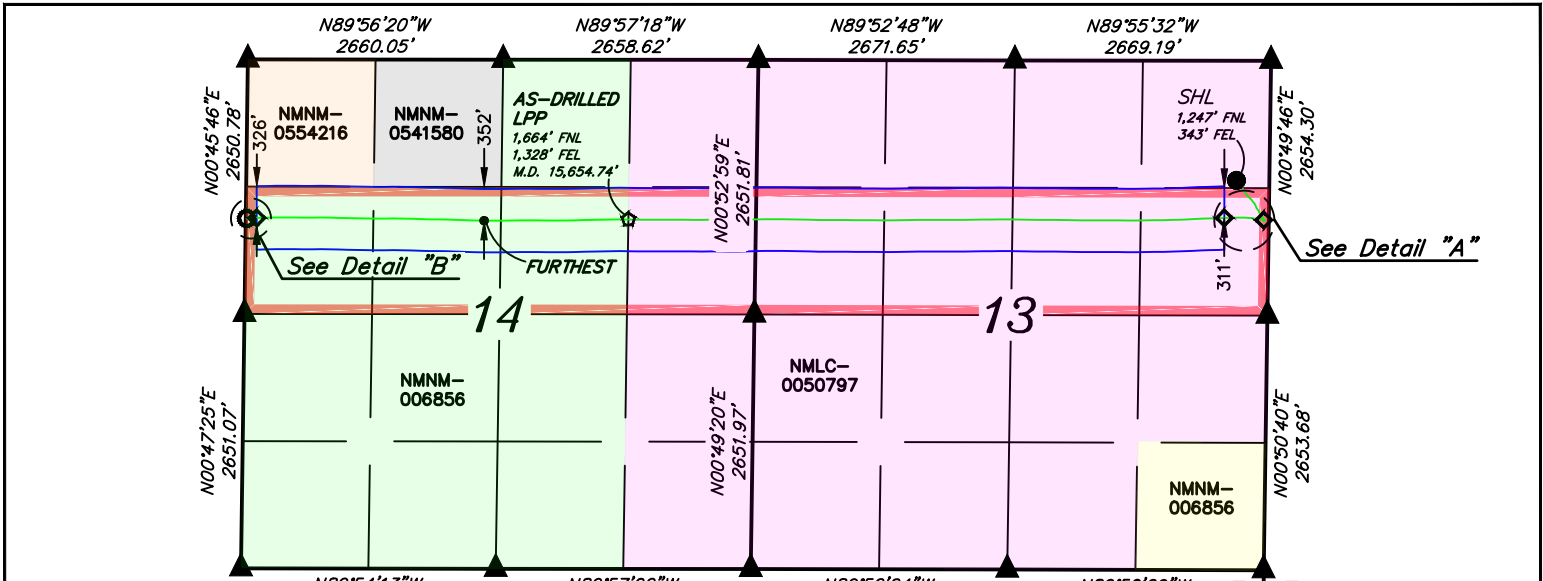
UL	Section	Township	Range	Lot	Ft. from N/S	Ft. from E/W	Latitude (NAD 83)	Longitude (NAD 83)	County
E	14	20S	28E		1,652 NORTH	115 WEST	32.576435°	-104.156354°	EDDY

Unitized Area or Area of Uniform Interest	Spacing Unit Type <input type="checkbox"/> Horizontal <input type="checkbox"/> Vertical	Ground Floor Elevation:
---	---	-------------------------

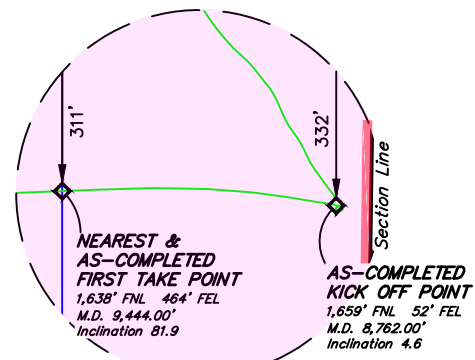
<p>OPERATOR CERTIFICATIONS</p> <p><i>I hereby certify that the information contained herein is true and complete to the best of my knowledge and belief, and, if the well is a vertical or directional well, that this organization either owns a working interest or unleased mineral interest in the land including the proposed bottom hole location or has a right to drill this well at this location pursuant to a contract with an owner of a working interest or unleased mineral interest, or to a voluntary pooling agreement or a compulsory pooling order heretofore entered by the division.</i></p> <p><i>If this well is a horizontal well, I further certify that this organization has received the consent of at least one lessee or owner of a working interest or unleased mineral interest in each tract (in the target pool or formation) in which any part of the well's completed interval will be located or obtained a compulsory pooling order from the division.</i></p>	<p>SURVEYOR CERTIFICATIONS</p> <p><i>I hereby certify that the well location shown on this plat was plotted from the field notes of actual surveys made by me or under my supervision, and that the same is true and correct to the best of my belief.</i></p> <div style="text-align: center;">  </div>
Signature _____ Date _____	Signature and Seal of Professional Surveyor
Printed Name _____	23782 December 1, 2023
Email Address _____	Certificate Number _____ Date of Survey _____

Note: No allowable will be assigned to this completion until all interest have been consolidated or a non-standard unit has been approved by the division.

Property Name WOMBAT 13 FED	Well Number 202H	Drawn By T.I.R. 01-22-25	Revised By REV. 2 R.J. 02-18-25 (ADD DEPTH TO LPP)
--------------------------------	---------------------	-----------------------------	---

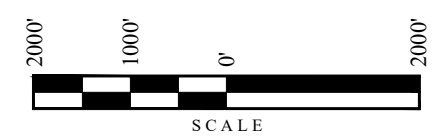


Detail "B"
No Scale



Detail "A"
No Scale

APPROXIMATE WELLBORE MEASURED DEPTH DISTANCE FROM FTP TO LTP	
TRACT	DISTANCE
NMLC-0050797	6,210.74'
NMNM-006856	3,873.26'
TOTAL	10,084.00'



NAD 83 (SURFACE HOLE LOCATION)	FOOTAGE
LATITUDE = 32°34'39.28" (32.577578°)	1,247' FNL
LONGITUDE = -104°07'23.64" (-104.123232°)	343' FEL
NAD 27 (SURFACE HOLE LOCATION)	
LATITUDE = 32°34'38.86" (32.577460°)	
LONGITUDE = -104°07'21.82" (-104.122727°)	
STATE PLANE NAD 83 (N.M. EAST)	
N: 573917.49' E: 606054.83'	
STATE PLANE NAD 27 (N.M. EAST)	
N: 573855.96' E: 564874.53'	

NAD 83 (AS-COMPLETED KOP)	FOOTAGE
LATITUDE = 32°34'35.21" (32.576446°)	1,659' FNL
LONGITUDE = -104°07'20.30" (-104.122305°)	52' FEL
NAD 27 (AS-COMPLETED KOP)	
LATITUDE = 32°34'34.78" (32.576328°)	
LONGITUDE = -104°07'18.48" (-104.121799°)	
STATE PLANE NAD 83 (N.M. EAST)	
N: 573506.18' E: 606341.29'	
STATE PLANE NAD 27 (N.M. EAST)	
N: 573444.66' E: 565160.98'	

NAD 83 (AS-COMPLETED FTP)	FOOTAGE
LATITUDE = 32°34'35.41" (32.576503°)	1,638' FNL
LONGITUDE = -104°07'25.11" (-104.123641°)	464' FEL
NAD 27 (AS-COMPLETED FTP)	
LATITUDE = 32°34'34.98" (32.576385°)	
LONGITUDE = -104°07'23.29" (-104.123135°)	
STATE PLANE NAD 83 (N.M. EAST)	
N: 573526.03' E: 605929.78'	
STATE PLANE NAD 27 (N.M. EAST)	
N: 573464.52' E: 564749.47'	

NAD 83 (AS-COMPLETED LPP 1)	FOOTAGE
LATITUDE = 32°34'35.11" (32.576418°)	1,664' FNL
LONGITUDE = -104°08'37.63" (-104.143787°)	1,328' FEL
NAD 27 (AS-COMPLETED LPP 1)	
LATITUDE = 32°34'34.68" (32.576301°)	
LONGITUDE = -104°08'35.81" (-104.143281°)	
STATE PLANE NAD 83 (N.M. EAST)	
N: 573483.74' E: 599724.04'	
STATE PLANE NAD 27 (N.M. EAST)	
N: 573422.28' E: 558543.76'	

NAD 83 (AS-COMPLETED LTP)	FOOTAGE
LATITUDE = 32°34'35.17" (32.576435°)	1,652' FNL
LONGITUDE = -104°09'22.87" (-104.156354°)	115' FWL
NAD 27 (AS-COMPLETED LTP)	
LATITUDE = 32°34'34.74" (32.576318°)	
LONGITUDE = -104°09'21.05" (-104.155847°)	
STATE PLANE NAD 83 (N.M. EAST)	
N: 573483.18' E: 595853.08'	
STATE PLANE NAD 27 (N.M. EAST)	
N: 573421.75' E: 554672.81'	

NAD 83 (AS-COMPLETED BHL)	FOOTAGE
LATITUDE = 32°34'35.13" (32.576424°)	1,656' FNL
LONGITUDE = -104°09'24.10" (-104.156694°)	10' FWL
NAD 27 (AS-COMPLETED BHL)	
LATITUDE = 32°34'34.70" (32.576306°)	
LONGITUDE = -104°09'22.27" (-104.156187°)	
STATE PLANE NAD 83 (N.M. EAST)	
N: 573478.89' E: 595748.36'	
STATE PLANE NAD 27 (N.M. EAST)	
N: 573417.46' E: 554568.08'	

- NOTE:**
- Distances referenced on plat to section lines are perpendicular.
 - Basis of Bearings is a Transverse Mercator Projection with a Central Meridian of W103°53'00" (NAD 83)
 - Colored areas within section lines represent Federal oil & gas leases.
 - Section Breakdown information for this plat may be obtained from Uintah Engineering & Land Surveying.
 - As-Completed well head has not been field verified.
 - Wellbore data provided by Permian Resources Operating, LLC.

- = SURFACE HOLE LOCATION
- ◇ = AS-COMPLETED KICK OFF POINT/FIRST TAKE POINT/LAST TAKE POINT
- ☆ = AS-COMPLETED LEASE PENETRATION POINT
- = AS-COMPLETED BOTTOM HOLE LOCATION
- ▲ = SECTION CORNER LOCATED
- △ = SECTION CORNER RE-ESTABLISHED. (Not Set on Ground.)
- = HORIZONTAL SPACING UNIT
- = AS-COMPLETED WELLBORE
- = 330' BUFFER FROM WELLBORE

Wombat 13-14 Fed Com 202H Non-Standard Spacing Unit
 S/2N/2 of Sections 14 & 13, Township 20 South, Range 28 East, Eddy County, New Mexico

		Permian Resources - Kangaroo Fed Com Unit					Mewbourne - Jericho Fed Com Unit					
Permian Resources	20S-28E Sec. 10	20S-28E Sec. 11				20S-28E Sec. 12				20S-29E Sec. 7 Lot 3		
Koala Fed Com Unit										Lot 4		
Permian Resources	20S-28E Sec. 15	20S-28E Sec. 14				20S-28E Sec. 13				20S-29E Sec. 18 Lot 1		
Fosters Fed Com Unit			Wombat 13-14 Fed Com #202H Non-Standard Spacing							Lot 2		
										Lot 3		Mewbourne Derringer Fed Com Unit
										Lot 4		
Permian Resources	20S-28E Sec. 22	20S-28E Sec. 23				20S-28E Sec. 24				20S-29E Sec. 19 Lot 1		Matador
Taipan Fed Com Unit										Lot 2		Stebbins Fed Com Unit
Permian Resources Bondi Fed Com Unit												

Standard Spacing		640.00 Acres
Non-Standard Spacing		320.00 Acres
Notice Area		3,783.69 Acres

EXHIBIT B

NOTICE LIST							
Wombat 13-14 Fed Com 201H - 204H							
Date Mailed	Notice Party	Address	City	State	Zip	Notified As	Tracking
	PRO	N/A	N/A	N/A	N/A		N/A
3/12/2026	Bureau of Land Management	301 Dinosaur Trail	Santa Fe	NM	87508		9414836208551296820072
3/12/2026	Mewbourne Oil Company	500 W Texas Ave, Ste 1020	Midland	TX	79701	Operator - Derringer & Jericho Units, Bondi WIO,	9414836208551296820089
3/12/2026	Matador Production Company	One Lincoln Centre, 5400 LBJ Freeway, Ste 1500	Dallas	TX	75240	Operator - Stebbins Unit	9414836208551296820096
3/12/2026	Ard Oil, Ltd	PO Box 101027	Fort Worth	TX	76185	Wombat WIO, Bondi WIO,	9414836208551296820102
3/12/2026	BEXP II GW Alpha, LLC	5914 W Courtyard Drive, Ste 200	Austin	TX	78730	Wombat WIO, Kangaroo WIO, Fosters WIO, Taipan WIO, Bondi WIO,	9414836208551296820119
3/12/2026	BEXP II Omega Misc., LLC	5914 W Courtyard Drive, Ste 200	Austin	TX	78730	Wombat WIO, Kangaroo WIO, Fosters WIO, Taipan WIO, Bondi WIO,	9414836208551296820126
3/12/2026	Canyon Capital Holdings, LLC	448 W 19th St, PMB #372	Houston	TX	77008	Bondi WIO,	9414836208551296820133
3/12/2026	Chief Capital O&G II, LLC	8111 Westchester Dr, Ste 900	Dallas	TX	75225	Koala WIO,	9414836208551296820140
3/12/2026	Claremont Corporation	PO Box 3226	Tulsa	OK	74101	Taipan WIO,	9414836208551296820157
3/12/2026	COG Operating LLC	600 W Illinois Ave	Midland	TX	79701	Fosters WIO,	9414836208551296820164
3/12/2026	Daniel Energy Inc.	1521 Oliver Street	Midland	TX	79701	Koala WIO,	9414836208551296820171
3/12/2026	Davoil, Inc.	PO Box 122269	Fort Worth	TX	76121	Wombat WIO, Kangaroo WIO, Fosters WIO, Taipan WIO, Bondi WIO,	9414836208551296820188
3/12/2026	DENM Holdco, LLC	3724 Hulén Street	Fort Worth	TX	76107	Taipan WIO,	9414836208551296820195
3/12/2026	Diamond Head Properties, LP	300 W Wall St, Ste 1900	Midland	TX	79701	Fosters WIO,	9414836208551296820232
3/12/2026	EOG Resources, Inc.	5509 Champions Drive	Midland	TX	79706	Taipan WIO,	9414836208551296820201
3/12/2026	Frost Bank, Trustee of the Josephine T. Hudson Trust	PO Box 1600 T5	San Antonio	TX	78296	Wombat WIO	9414836208551296820263
3/12/2026	James Barnett	PO Box 4966	Midland	TX	PO 79702	Koala WIO,	9414836208551296820216
3/12/2026	Javelina Partners	616 Texas Street	Fort Worth	TX	76102	Wombat WIO, Bondi WIO,	9414836208551296820246
3/12/2026	Lepkast Properties LLC	500 W Texas Ave, Ste 930	Midland	TX	79701	Koala WIO,	9414836208551296820225
3/12/2026	Lindy's Living Trust	215 W Bandera Rd, Ste 114-620	Boerne	TX	78006	Bondi WIO,	9414836208551296820256
3/12/2026	Magnum Hunter Production, Inc.	6001 Deauville Blvd, Ste 300N	Midland	TX	79706	Taipan WIO,	9414836208551296820270
3/12/2026	McAnSo, LLC	PO Box 51407	Midland	TX	79710	Taipan WIO,	9414836208551296820317
3/12/2026	Milestone Resources LLC	401 S Boston Ave	Tulsa	OK	74103	Koala WIO, Bondi WIO,	9414836208551296820287
3/12/2026	Morris Allen Williams	1903 N McClane Road	Payson	AZ	85541	Taipan WIO,	9414836208551296820324
3/12/2026	MRC Permian Company	One Lincoln Centre, 5400 LBJ Freeway, Ste 1500	Dallas	TX	75240	Bondi WIO,	9414836208551296820294
3/12/2026	Pocahontas Oil Company Inc.	4905 Island Drive	Midland	TX	79707	Koala WIO,	9414836208551296820331
3/12/2026	QRE Operating, LLC	707 Wilshire Blvd, Ste 4600	Los Angeles	CA	90017	Taipan WIO,	9414836208551296820300
3/12/2026	Rutter & Wilbanks Corp	1406 W Wall	Midland	TX	79701	Koala WIO,	9414836208551296820348
3/12/2026	Shepherd Oil & Gas LLC	5949 Sherry Lane, Ste 1175	Dallas	TX	75225	Koala WIO,	9414836208551296820355
3/12/2026	Southpaw Land & Timber, LLC	4300 MacArthur Ave, Ste 235	Dallas	TX	75209	Bondi WIO,	9414836208551296820393
3/12/2026	The Charles W Seltzer Trust	214 W Texas Ave, Ste 509	Midland	TX	79701	Koala WIO,	9414836208551296820362
3/12/2026	Trustees of the Delmar Hudson Lewis Living Trust	PO Box 840738	Dallas	TX	75284	Wombat WIO	9414836208551296820386
3/12/2026	Zorro Partners, Ltd.	616 Texas Street	Fort Worth	TX	76102	Wombat WIO, Bondi WIO,	9414836208551296820376

EXHIBIT C



March 12, 2026

VIA CERTIFIED MAIL
RETURN RECEIPT REQUESTED

TO: ALL AFFECTED PERSONS

**Re: Permian Resources Operating, LLC
Requests for Administrative Approval of Non-Standard Horizontal Spacing
Units**

Enclosed are copies of administrative applications requesting approval of non-standard spacing units for Permian Resources Operating, LLC's Wombat Wells. Administrative applications for the non-standard spacing units were filed with the New Mexico Oil Conservation Division on this date. Any objection to these applications must be filed in writing within twenty (20) days from the date this application is received by the New Mexico Oil Conservation Division, 1220 South St. Francis Drive, Santa Fe, New Mexico 87505. If no objection is received within this twenty-day period, this application may be approved administratively by the Division.

If you have any questions about these applications, please contact Adam Reker, Senior Staff Landman at Permian Resources Operating, LLC – adam.reker@permianres.com.

Sincerely,

HARDY MCLEAN LLC

/s/ Jaclyn M. McLean

Jaclyn M. McLean

Attorneys for Permian Resources Operating, LLC

125 Lincoln Avenue, Suite 223
Santa Fe, NM 87501
505-230-4410

HardyMclean.com

Writer:
Jaclyn M. McLean
Managing Partner
jmclean@hardymclean.com

Sante Fe Main Office
Phone: (505) 476-3441

General Information
Phone: (505) 629-6116

Online Phone Directory
<https://www.emnrd.nm.gov/ocd/contact-us>

State of New Mexico
Energy, Minerals and Natural Resources
Oil Conservation Division
1220 S. St Francis Dr.
Santa Fe, NM 87505

CONDITIONS

Action 562374

CONDITIONS

Operator: Permian Resources Operating, LLC 300 N. Marienfeld St Ste 1000 Midland, TX 79701	OGRID: 372165
	Action Number: 562374
	Action Type: [UF-NSP] Non-Standard Proration (NSP)

CONDITIONS

Created By	Condition	Condition Date
llowe	None	3/17/2026