

Santa Fe Main Office
 Phone: (505) 476-3441
 General Information
 Phone: (505) 629-6116

State of New Mexico
 Energy, Minerals and Natural Resources Department

Form C-107-B
 Revised August 1, 2011

OIL CONSERVATION DIVISION
 1220 S. St Francis Drive
 Santa Fe, New Mexico 87505

Submit the original application to the Santa Fe office with one copy to the appropriate District Office.

Online Phone Directory Visit:
<https://www.emnrd.nm.gov/oed/contact-us/>

APPLICATION FOR SURFACE COMMINGLING (DIVERSE OWNERSHIP)

OPERATOR NAME: Hilcorp Energy Company
 OPERATOR ADDRESS: 1111 Travis Street, Houston, TX 77002
 APPLICATION TYPE:

Pool Commingling Lease Commingling Pool and Lease Commingling Off-Lease Storage and Measurement (Only if not Surface Commingled)

LEASE TYPE: Fee State Federal

Is this an Amendment to existing Order? Yes No If "Yes", please include the appropriate Order No. _____
 Have the Bureau of Land Management (BLM) and State Land office (SLO) been notified in writing of the proposed commingling
 Yes No

(A) POOL COMMINGLING
 Please attach sheets with the following information

(1) Pool Names and Codes	Gravities / BTU of Non-Commingled Production	Calculated Gravities / BTU of Commingled Production		Calculated Value of Commingled Production	Volumes
Blanco Mesaverde - 72319	1025 BTU	942 BTU		\$3.0499/MMBtu (price realization Q4 2025)	52 mcf/d
Basin Fruitland Coal - 71629	940 BTU * based on FRC active offset well				2000 mcf/d

- (2) Are any wells producing at top allowables? Yes No
 (3) Has all interest owners been notified by certified mail of the proposed commingling? Yes No.
 (4) Measurement type: Metering Other (Specify)
 (5) Will commingling decrease the value of production? Yes No If "yes", describe why commingling should be approved

(B) LEASE COMMINGLING
 Please attach sheets with the following information

- (1) Pool Name and Code.
 (2) Is all production from same source of supply? Yes No
 (3) Has all interest owners been notified by certified mail of the proposed commingling? Yes No
 (4) Measurement type: Metering Other (Specify)

(C) POOL and LEASE COMMINGLING
 Please attach sheets with the following information

- (1) Complete Sections A and E.

(D) OFF-LEASE STORAGE and MEASUREMENT
 Please attached sheets with the following information

- (1) Is all production from same source of supply? Yes No
 (2) Include proof of notice to all interest owners.

(E) ADDITIONAL INFORMATION (for all application types)
 Please attach sheets with the following information

- (1) A schematic diagram of facility, including legal location.
 (2) A plat with lease boundaries showing all well and facility locations. Include lease numbers if Federal or State lands are involved.
 (3) Lease Names, Lease and Well Numbers, and API Numbers.

I hereby certify that the information above is true and complete to the best of my knowledge and belief.

SIGNATURE: _____ TITLE: L48W Regulatory Advisor DATE: 3/4/2026

TYPE OR PRINT NAME Jamie Olivarez TELEPHONE NO.: 713-289-2838

E-MAIL ADDRESS: jolivarez@hilcorp.com

Santa Fe Main Office
 Phone: (505) 476-3441
 General Information
 Phone: (505) 629-6116

State of New Mexico
 Energy, Minerals and Natural Resources Department

Form C-107-B
 Revised August 1, 2011

OIL CONSERVATION DIVISION
 1220 S. St Francis Drive
 Santa Fe, New Mexico 87505

Submit the original application to the Santa Fe office with one copy to the appropriate District Office.

Online Phone Directory Visit:
<https://www.emnrd.nm.gov/oed/contact-us/>

APPLICATION FOR SURFACE COMMINGLING (DIVERSE OWNERSHIP)

OPERATOR NAME: Hilcorp Energy Company
 OPERATOR ADDRESS: 1111 Travis Street, Houston, TX 77002
 APPLICATION TYPE:

Pool Commingling Lease Commingling Pool and Lease Commingling Off-Lease Storage and Measurement (Only if not Surface Commingled)

LEASE TYPE: Fee State Federal

Is this an Amendment to existing Order? Yes No If "Yes", please include the appropriate Order No. _____
 Have the Bureau of Land Management (BLM) and State Land office (SLO) been notified in writing of the proposed commingling
 Yes No

(A) POOL COMMINGLING
 Please attach sheets with the following information

(1) Pool Names and Codes	Gravities / BTU of Non-Commingled Production	Calculated Gravities / BTU of Commingled Production		Calculated Value of Commingled Production	Volumes
Blanco Mesaverde - 72319	1025 BTU	942 BTU		\$3.0499/MMBtu (price realization Q4 2025)	52 mcf/d
Basin Fruitland Coal - 71629	940 BTU * based on FRC active offset well		2000 mcf/d		

- (2) Are any wells producing at top allowables? Yes No
 (3) Has all interest owners been notified by certified mail of the proposed commingling? Yes No.
 (4) Measurement type: Metering Other (Specify)
 (5) Will commingling decrease the value of production? Yes No If "yes", describe why commingling should be approved

(B) LEASE COMMINGLING
 Please attach sheets with the following information

- (1) Pool Name and Code.
 (2) Is all production from same source of supply? Yes No
 (3) Has all interest owners been notified by certified mail of the proposed commingling? Yes No
 (4) Measurement type: Metering Other (Specify)

(C) POOL and LEASE COMMINGLING
 Please attach sheets with the following information

- (1) Complete Sections A and E.


(D) OFF-LEASE STORAGE and MEASUREMENT
 Please attached sheets with the following information

- (1) Is all production from same source of supply? Yes No
 (2) Include proof of notice to all interest owners.

(E) ADDITIONAL INFORMATION (for all application types)
 Please attach sheets with the following information

- (1) A schematic diagram of facility, including legal location.
 (2) A plat with lease boundaries showing all well and facility locations. Include lease numbers if Federal or State lands are involved.
 (3) Lease Names, Lease and Well Numbers, and API Numbers.

I hereby certify that the information above is true and complete to the best of my knowledge and belief.

SIGNATURE:  Digitally signed by Jamie Olivarez (1446)
 DN: cn=Jamie Olivarez (1446), Location=Houston, TX, Date=2026.03.04 14:38:15 -06'00'
 TITLE: L48W Regulatory Advisor DATE: 3/4/2026
 TYPE OR PRINT NAME: Jamie Olivarez TELEPHONE NO.: 713-289-2838
 E-MAIL ADDRESS: jolivarez@hilcorp.com

RECEIVED:	REVIEWER:	TYPE:	APP NO:
-----------	-----------	-------	---------

ABOVE THIS TABLE FOR OCD DIVISION USE ONLY

NEW MEXICO OIL CONSERVATION DIVISION
 - Geological & Engineering Bureau -
 1220 South St. Francis Drive, Santa Fe, NM 87505



ADMINISTRATIVE APPLICATION CHECKLIST

THIS CHECKLIST IS MANDATORY FOR ALL ADMINISTRATIVE APPLICATIONS FOR EXCEPTIONS TO DIVISION RULES AND REGULATIONS WHICH REQUIRE PROCESSING AT THE DIVISION LEVEL IN SANTA FE

Applicant: Hilcorp Energy Company **OGRID Number:** 372171
Well Name: San Juan 32 7 Unit 29A; San Juan 32 7 Unit 202H **API:** 3004523682; 3004538338
Pool: Blanco Mesaverde; Basin Fruitland Coal **Pool Code:** 72319, 71629

SUBMIT ACCURATE AND COMPLETE INFORMATION REQUIRED TO PROCESS THE TYPE OF APPLICATION INDICATED BELOW

- 1) **TYPE OF APPLICATION:** Check those which apply for [A]
 A. Location – Spacing Unit – Simultaneous Dedication
 NSL NSP (PROJECT AREA) NSP (PRORATION UNIT) SD
- B. Check one only for [I] or [II]
 [I] Commingling – Storage – Measurement
 DHC CTB PLC PC OLS OLM
 [II] Injection – Disposal – Pressure Increase – Enhanced Oil Recovery
 WFX PMX SWD IPI EOR PPR

- 2) **NOTIFICATION REQUIRED TO:** Check those which apply.
 A. Offset operators or lease holders
 B. Royalty, overriding royalty owners, revenue owners
 C. Application requires published notice
 D. Notification and/or concurrent approval by SLO
 E. Notification and/or concurrent approval by BLM
 F. Surface owner
 G. For all of the above, proof of notification or publication is attached, and/or,
 H. No notice required

FOR OCD ONLY
<input type="checkbox"/> Notice Complete
<input type="checkbox"/> Application Content Complete

3) **CERTIFICATION:** I hereby certify that the information submitted with this application for administrative approval is **accurate** and **complete** to the best of my knowledge. I also understand that **no action** will be taken on this application until the required information and notifications are submitted to the Division.

Note: Statement must be completed by an individual with managerial and/or supervisory capacity.

Jamie Olivarez

Print or Type Name

3/31/2026
Date

713 289 2838
Phone Number

Signature

Digitally signed by Jamie Olivarez (1446)
DN: cn=Jamie Olivarez (1446)
Location=Houston, TX
date=2026.03.31 12:45:54 -0500

jolivarez@hilcorp.com
e-mail Address



Hilcorp Energy Company
382 Road 3100
Aztec, NM 87410

Sarah Clelland
New Mexico Oil Conservation Division
1220 S. St. Francis Drive
Sanra Fe, NM 87505

RE: Application of Hilcorp Energy Company for administrative approval a pool surface commingle located in Unit G, Section 18 of Township 32N and Range 7W

2/25/2026

Dear Ms. Clelland,

Hilcorp Energy Company (HEC) requests administrative approval for a pool surface commingle of natural gas for the following wells: San Juan 32-7 Unit 329A and San Juan 32-7 Unit 202H (to be drilled in 2nd quarter 2026). These wells require compression to optimize production, so setting a single central compressor that will be utilized by both wells will lower operating expenses, lessen fuel use and mitigate emissions. The surface commingling will not decrease the value of production.

Both wells will be equipped with a meter maintained by HEC for allocation purposes, and the royalty meter (operated by Harvest Four Corners, LLC.) will be set at the surface comingling location. All meters will be maintained in accordance with state and federal metering regulations. Produced liquids will not be surface commingled. All interest owners have been notified via certified mail and newspaper publication.

The following attachments are included with this application:

- 1) Administrative Application Checklist
- 2) State form C-107-B application for surface pool commingling with diverse ownership
- 3) Schematic flow diagram of proposed surface commingled pad
- 4) Form C-102 for each well (plats)
- 5) Table of well and pool information
- 6) Commingling Project Summary
- 7) Details of allocation methodology
- 8) Lease Map
- 9) Topographic Map
- 10) Copy of letter to all ownership and proof of mailings/publication

Please feel free to contact me with any questions.

Sincerely,

Pamela Harper

Pamela Harper
Sr. Measurement Business Analyst
pharper@hilcorp.com
Office: 505-324-5154

Exhibit 6**San Juan 32-7 Unit 29A/202H (new drill) - Surface Commingling Project Summary**

Hilcorp Energy Company requests surface commingling approval for the existing well, San Juan 32-7 Unit 29A, and the San Juan 32-7 Unit 202H (to be drilled in 2026). Additionally, approval is sought for royalty free uses upstream of the new royalty meter to be located at the CDP. This project will increase royalty-bearing production and positively impact the ultimate recovery of the reserves over the life of the wells.

Lease Names, Lease and Well Numbers, and API Numbers					
API	Well Name	Pools	Lease Number	UNIT	ONRR Net Royalty %
30-045-23682	SAN JUAN 32-7 UNIT 29A	Blanco Mesaverde	FEE	NMNM78424A- San Juan 32-8 Unit (MV)	8.793852%
30-045-38338 *Not yet drilled	SAN JUAN 32-7 UNIT 202H	Basin Fruitland Coal	FEE	NMNM78424B- San Juan 32-8 Unit (FC)	7.163599%

In 2026, the San Juan 32-7 Unit 202H will be drilled on the existing well pad of the San Juan 32-7 Unit 29A. Commingling the two wells on this pad at the time of facility set will minimize the need for additional surface disturbance. Both wells will be equipped with a meter maintained by HEC for allocation purposes. The new royalty meter, operated by Harvest Four Corners, LLC., will be set at the site of the surface commingling location, which will be located on the edge of the well pad (G-18-32N-07W). All meters will be maintained in accordance with federal metering regulations (per 43 CFR Part 3170 - Subpart 3175 Measurement of Gas Regulations). The commingled production will only include gas from the wells.

The mineral interests in the two wells are diverse; all interest owners, including the BLM and State of NM, have been notified via certified mail and newspaper publication. Please find federal royalty rates listed in the table above and on the attached lease map.

This project offers significant value and longevity to the wells. Currently, the San Juan 32-7 Unit 29A (MV) well is not compressed. Both wells will operationally benefit if the pressure is reduced ensuring ability to flow into the gathering system; it is conservatively forecasted that the San Juan 32-7 Unit 29A will achieve an increase of 10 Mcf/d. Setting a single central compressor that will be utilized by both wells will increase the gas sent through the sales meter at the CDP for royalty payments, rather than burning fuel and generating emissions for two separate compressors. Additionally, maintenance of one compressor will keep operating expenses lower. These benefits of lessened fuel use, emissions and operating costs will extend the economic operating life of the wells, allowing for more complete recovery of the reserves in place.

The allocation attached demonstrates consistent methodology to other Hilcorp Energy operated surface commingles in which the CDP meter is approved as the FMP, and beneficial fuel use at the CDP allowed. An example comparing a single month of fuel and production for the wells without surface commingling versus surface commingling has been supplied to demonstrate the additional value to all owners via gas measured at the FMP meter.

Exhibit 6

San Juan 32-7 Unit 29A/202H (new drill) - Surface Commingling Project Summary

The project provides positive economic duration for all ownership by generating more royalty-bearing gas at the CDP meter and extending the life of the wells. The additional benefits of the reduced environmental and surface impacts strengthen the opportunities gained by performing this project. Hilcorp Energy respectfully requests your consideration to approve this surface with beneficial use allowed.

Exhibit 5

Support Document for Form C-107-B - Section E - Additional Information - (3)

Lease Names, Lease and Well Numbers, and API Numbers				
API	Well Name	Pools	Lease Number	UNIT
30-045-23682	SAN JUAN 32-7 UNIT 29A	Blanco Mesaverde - 72319	FEE	NMNM78423B
30-045-38338	SAN JUAN 32-7 UNIT 202H	Basin Fruitland Coal - 71629	FEE	NMNM78423A

Exhibit 7

Allocation Methodology for San Juan 32-7 Unit 29A-202H Surface Commingle

Proposed Gas Allocation Methodology : Gas production from each well is individually measured by an allocation meter to be operated by Hilcorp Energy. The MMBTU at the CDP meter will be allocated back to each well based on the MMBTU of the well's respective allocation meter. Additionally, fuel used at the CDP and any produced water recovered at the CDP will also be allocated back to each contributing well in proportion to each well's allocated gas MMBTU. This surface commingle excludes oil or condensate production.

Calculation of Ratio of CDP gas to each well

$$\frac{\text{Each individual well's allocation meter MMBTU}}{\text{CDP/FMP Meter MMBTU}} = \text{Percentage of gas to allocate to well}$$

Calculation of Ratio of CDP fuel gas to each well

$$\frac{\text{Each individual well's allocation meter MMBTU}}{\text{CDP Fuel Use (Upstream of FMP meter) MMBTU}} = \text{Percentage of fuel to allocate to well}$$

The CDP custody transfer / product sales meter, which is operated by Harvest Four Corners, LLC., is requested as the field measurement point (FMP) for royalty payment. Approval is also sought that the uses upstream of this FMP meter be authorized as beneficial use as it is advantageous in the extending the economic life of all the wells.

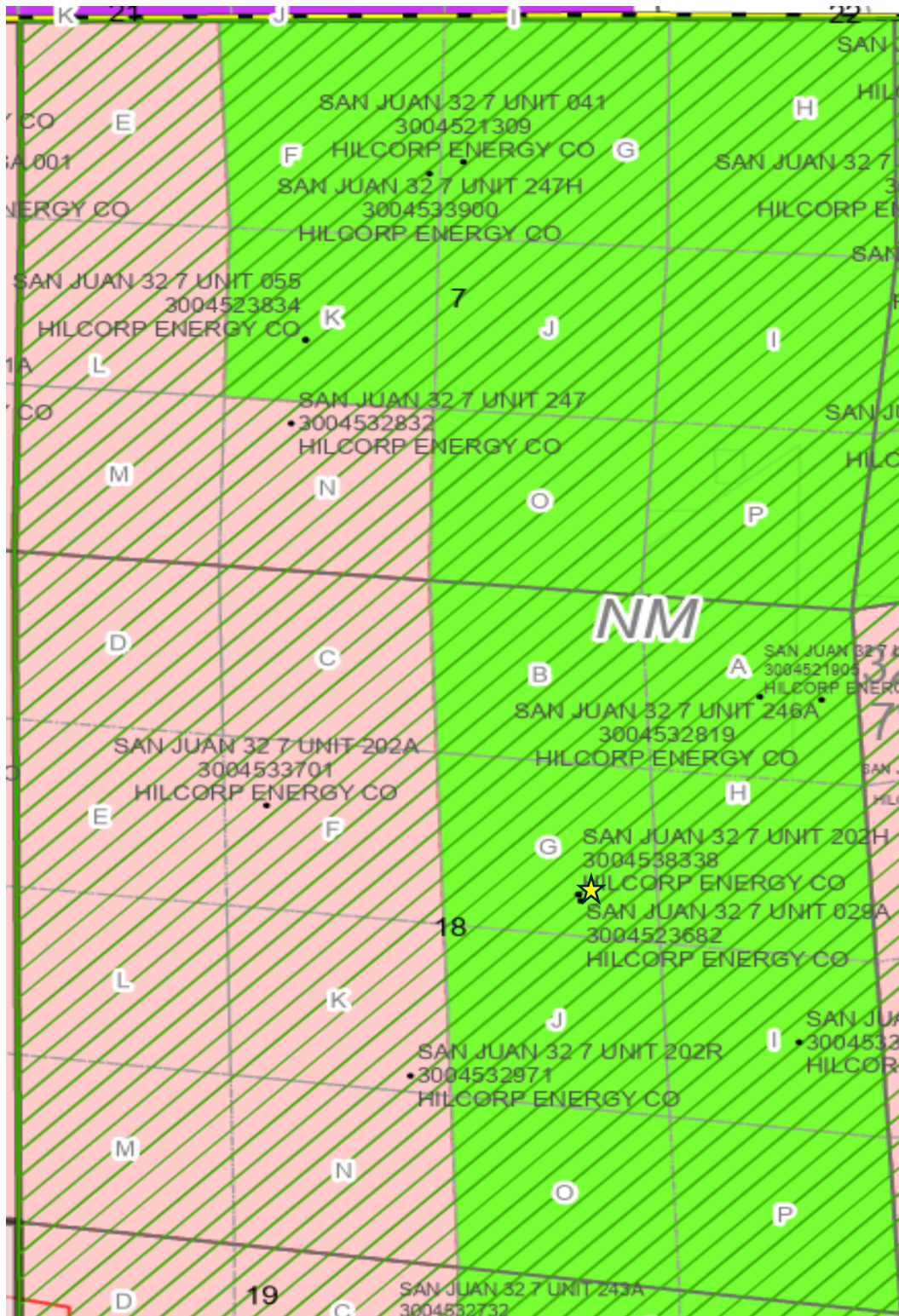
All meters will be maintained in accordance with respective state and federal metering regulations.

CDP Meter Operator/Gas Purchaser	CDP Meter Number
Harvest Four Corners, LLC. - Purchaser	# TBD

API	Well	Allocation Meter at Each Wellsite	Pools
30-045-23682	SAN JUAN 32-7 UNIT 29A	# TBD	Blanco Mesaverde - 72319
30-045-38338	SAN JUAN 32-7 UNIT 202H	# TBD	Basin Fruitland Coal - 71629

San Juan 32-7 Unit 29A-202H Surface Commingle Proposal

Lease boundaries with wells, E/2 Sec 18 & SE/4 Sec 7 T32N-R7W








	Fee Lease		SJ 32-7 Unit FC PA
	NMSF 078460		FMP Meter
			Wellbore

Exhibit 9

Topographic Map with Current and Proposed FMP Locations

API	WELL/SITE NAME	Pool	LAT/LONG NAD83		Legals	FOOTAGES:	Lease/ UNIT PA	Current FMP meter at Well Site
30-045-23682	SAN JUAN 32-7 UNIT 29A	Blanco Mesaverde - 72319	36.981506	-107.605873	G-18-32N-07W	2360' FNL & 1840' FEL	FEE / NMNM78423B	8170201
30-045-38338	SAN JUAN 32-7 UNIT 202H	Basin Fruitland Coal - 71629	36.981596	-107.60604	G-18-32N-07W	2320' FNL & 1859' FEL	FEE / NMNM78423A	Not drilled

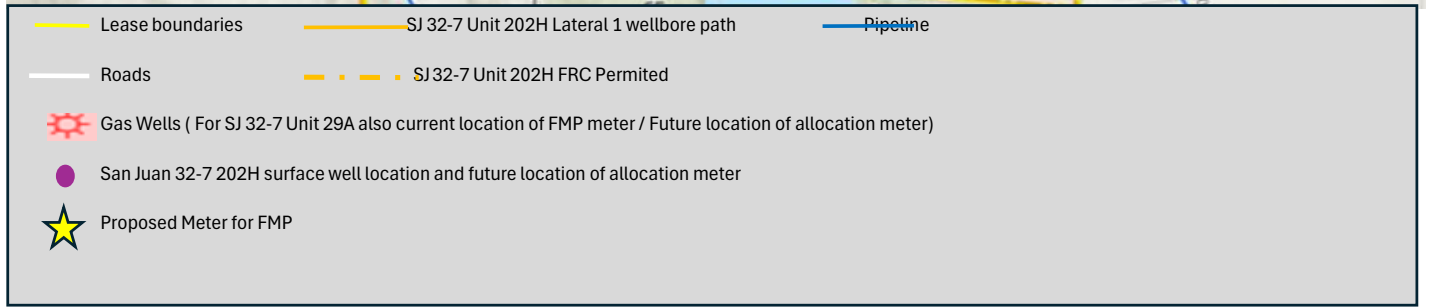
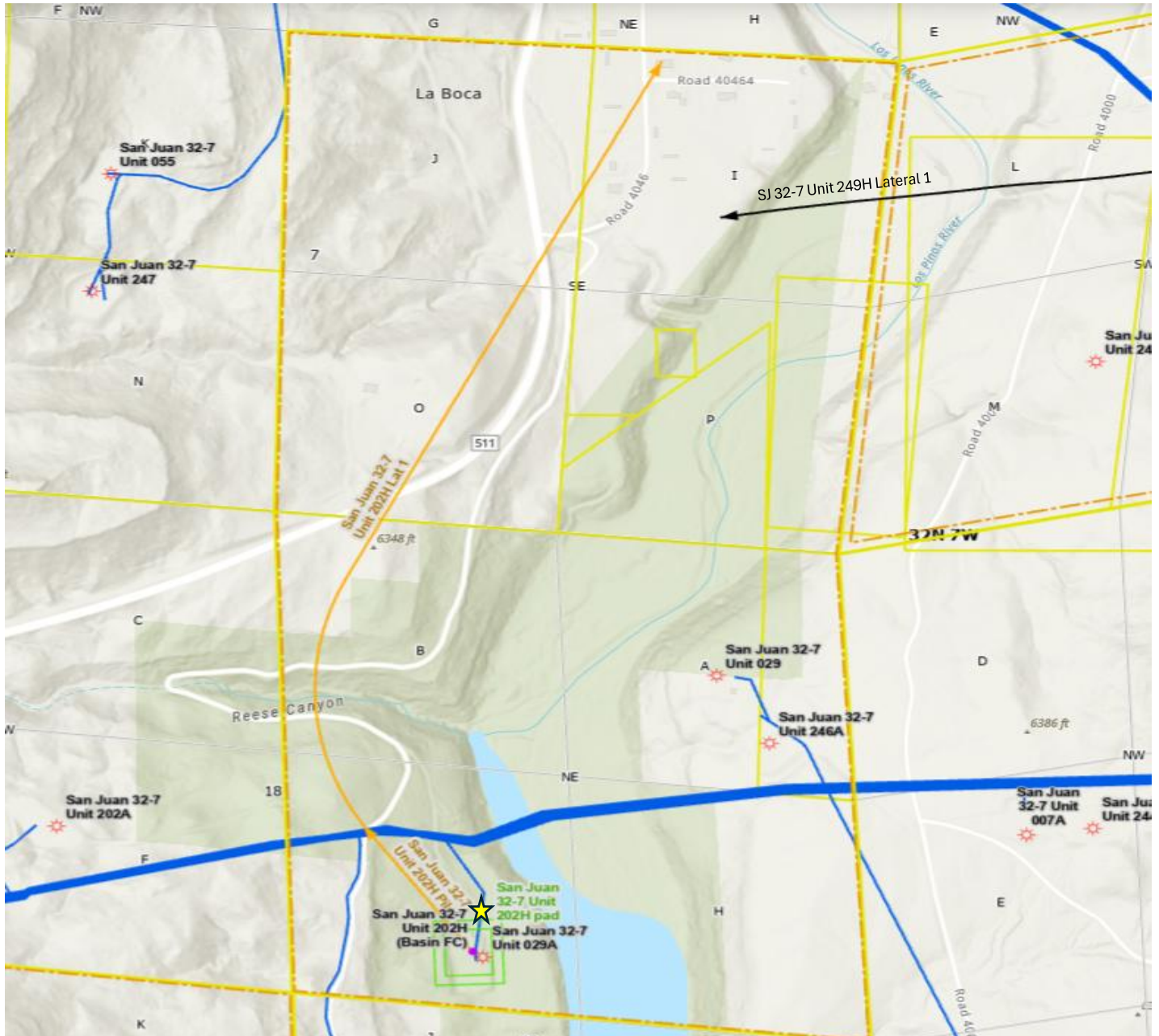


Exhibit 3

Support Document for Form C-107-B - Section E - Additional Information - (1) Schematic Diagram

HILCORP ENERGY COMPANY - Proposed Surface Commingle Site on the San Juan 32-7 Unit 29A well pad					Date: 2/20/2026
API	WELL/SITE NAME	Pool	Lease	Participating Unit	
30-045-23682	SAN JUAN 32-7 UNIT 29A	Blanco Mesaverde - 72319	FEE	NMNM78423B	
30-045-38338	SAN JUAN 32-7 UNIT 202H	Basin Fruitland Coal - 71629	FEE	NMNM78423A	
LAT/LONG NAD83			Legals	FOOTAGES:	
30-045-23682	36.981506	-107.605873	G-18-32N-07W	2360' FNL & 1840' FEL	
30-045-38338	36.981596	-107.60604	G-18-32N-07W	2320' FNL & 1859' FEL	

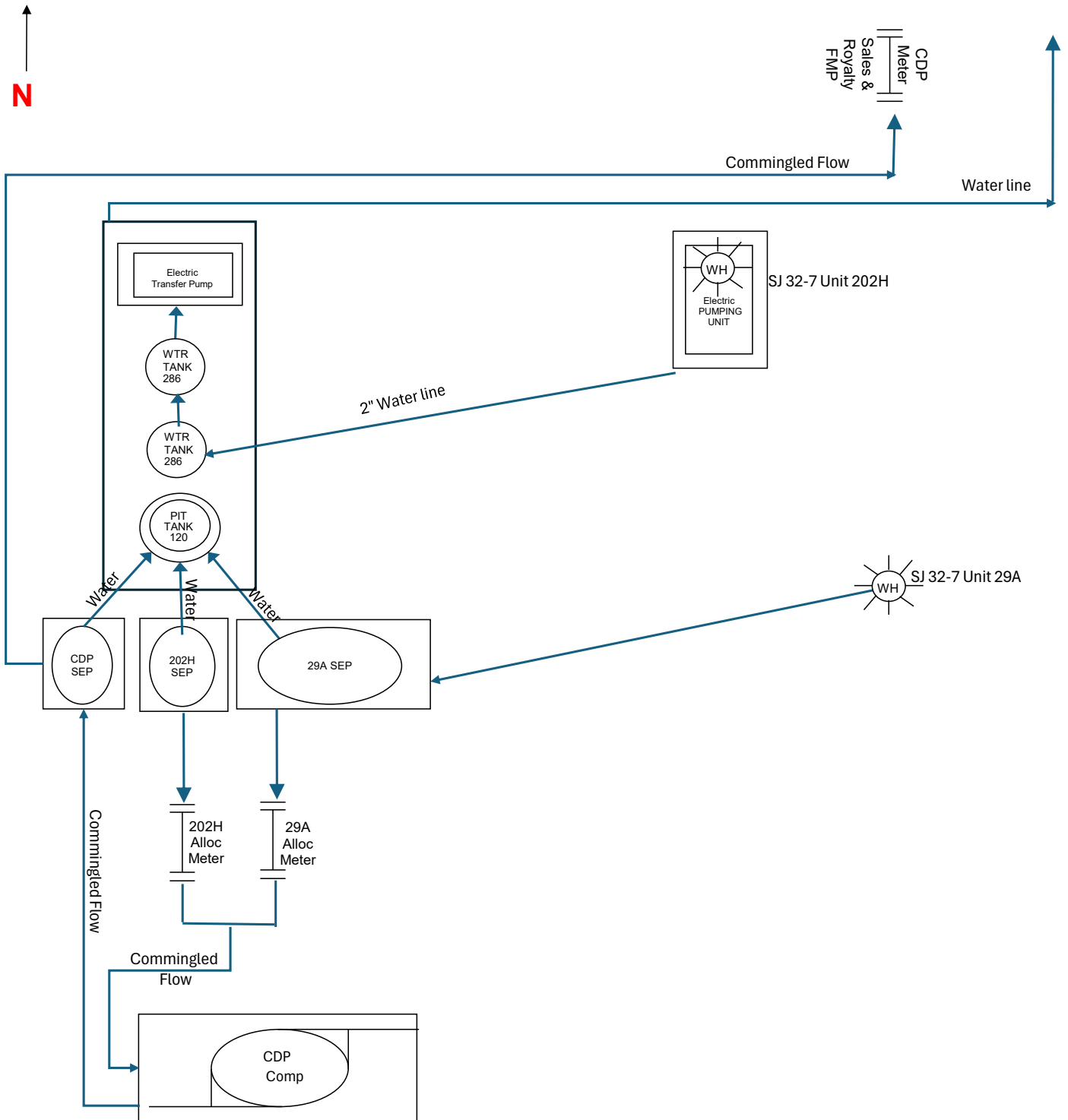


Exhibit 3

Support Document for Form C-107-B - Section E - Additional Information - (1) Schematic Diagram

Hilcorp Calculations for On Lease Beneficial Fuel Use By Well/Facility

API	Well/Facility	Equipment	Notes	Example Calculation 1 Day Fuel Use
3004523682	SAN JUAN 32-7 UNIT 29A	3 Phase Separator	Pilot in use Oct-Mar Assume 24 hour/day runtime	0.005 MCF/Hr x 24 Hours = 0.12 MCF/Day
3004523682	SAN JUAN 32-7 UNIT 29A	120 BBL Pit Tank - Water	No fuel use	None
3004538338	SAN JUAN 32-7 UNIT 202H	Pumping Unit - Electric	Electric - No gas fuel use	None
3004538338	SAN JUAN 32-7 UNIT 202H	TANK,WATER,286BBL	Pilot in use Oct-Mar Assume 24 hour/day runtime	0.005 MCF/Hr x 24 Hours = 0.12 MCF/Day
3004538338	SAN JUAN 32-7 UNIT 202H	TANK,WATER,286BBL	Pilot in use Oct-Mar Assume 24 hour/day runtime	0.005 MCF/Hr x 24 Hours = 0.12 MCF/Day
3004538338	SAN JUAN 32-7 UNIT 202H	2 Phase Separator	Pilot in use Oct-Mar Assume 24 hour/day runtime	0.005 MCF/Hr x 24 Hours = 0.12 MCF/Day
3004538338	SAN JUAN 32-7 UNIT 202H	Water Transfer Pump- Electric	Electric - No gas fuel use	None
SAN JUAN 32-7 UNIT 29A/202H CDP		Compressor Package - CUMMINS,KTA19G	Uses Meter Runtime for calculation To be installed with surface commingling	2.747854 MCF/Hr x 24 Hours = 66 MCF/Day
SAN JUAN 32-7 UNIT 29A/202H CDP		2 Phase Separator	Pilot in use Oct-Mar Assume 24 hour/day runtime To be installed with surface commingling	0.005 MCF/Hr x 24 Hours = 0.12 MCF/Day

U.S. Department of the Interior
BUREAU OF LAND MANAGEMENT

Well Name: SAN JUAN 32-7 UNIT

Well Location: T32N / R7W / SEC 18 / SWNE / 36.98147 / -107.605994

County or Parish/State: SAN JUAN / NM

Well Number: 29A

Type of Well: CONVENTIONAL GAS WELL

Allottee or Tribe Name:

Lease Number: FEE

Unit or CA Name: SAN JUAN 32-7 UNIT--MV

Unit or CA Number: NMNM78423B

US Well Number: 3004523682

Operator: HILCORP ENERGY COMPANY

Notice of Intent

Sundry ID: 2897669

Type of Submission: Notice of Intent

Type of Action: Commingling (Surface)

Date Sundry Submitted: 02/25/2026

Time Sundry Submitted: 10:14

Date proposed operation will begin: 05/01/2026

Procedure Description:

Surface Disturbance

Is any additional surface disturbance proposed?: No

NOI Attachments

Procedure Description

SJ_32_7_29A_202H_surface_commingle_application_rev1_20260303100505.pdf

Well Name: SAN JUAN 32-7 UNIT

Well Location: T32N / R7W / SEC 18 / SWNE / 36.98147 / -107.605994

County or Parish/State: SAN JUAN / NM

Well Number: 29A

Type of Well: CONVENTIONAL GAS WELL

Allottee or Tribe Name:

Lease Number: FEE

Unit or CA Name: SAN JUAN 32-7 UNIT--MV

Unit or CA Number: NMNM78423B

US Well Number: 3004523682

Operator: HILCORP ENERGY COMPANY

Conditions of Approval

Specialist Review

2897669_NOI_CMMGL_KR_03032026_20260303130415.pdf

Operator

I certify that the foregoing is true and correct. Title 18 U.S.C. Section 1001 and Title 43 U.S.C. Section 1212, make it a crime for any person knowingly and willfully to make to any department or agency of the United States any false, fictitious or fraudulent statements or representations as to any matter within its jurisdiction. Electronic submission of Sundry Notices through this system satisfies regulations requiring a

Operator Electronic Signature: PAMELA HARPER

Signed on: MAR 03, 2026 10:05 AM

Name: HILCORP ENERGY COMPANY

Title: Senior Business Analyst Measurement

Street Address: 382 COUNTY ROAD 3100

City: AZTEC

State: NM

Phone: (505) 324-5154

Email address: PHARPER@HILCORP.COM

Field

Representative Name:

Street Address:

City:

State:

Zip:

Phone:

Email address:

BLM Point of Contact

BLM POC Name: KENNETH G RENNICK

BLM POC Title: Petroleum Engineer

BLM POC Phone: 5055647742

BLM POC Email Address: krennick@blm.gov

Disposition: Approved

Disposition Date: 03/03/2026

Signature: Kenneth Rennick

Form 3160-5
(October 2024)

UNITED STATES
DEPARTMENT OF THE INTERIOR
BUREAU OF LAND MANAGEMENT

FORM APPROVED
OMB No. 1004-0220
Expires: October 31, 2027

SUNDRY NOTICES AND REPORTS ON WELLS
Do not use this form for proposals to drill or to re-enter an abandoned well. Use Form 3160-3 (APD) for such proposals.

5. Lease Serial No.

6. If Indian, Allottee or Tribe Name

SUBMIT IN TRIPLICATE - Other instructions on page 2

7. If Unit of CA/Agreement, Name and/or No.

1. Type of Well

Oil Well Gas Well Other

8. Well Name and No.

2. Name of Operator

9. API Well No.

3a. Address

3b. Phone No. (include area code)

10. Field and Pool or Exploratory Area

4. Location of Well (Footage, Sec., T.,R.,M., or Survey Description)

11. Country or Parish, State

12. CHECK THE APPROPRIATE BOX(ES) TO INDICATE NATURE OF NOTICE, REPORT OR OTHER DATA

TYPE OF SUBMISSION	TYPE OF ACTION			
<input type="checkbox"/> Notice of Intent	<input type="checkbox"/> Acidize	<input type="checkbox"/> Deepen	<input type="checkbox"/> Production (Start/Resume)	<input type="checkbox"/> Water Shut-Off
<input type="checkbox"/> Subsequent Report	<input type="checkbox"/> Alter Casing	<input type="checkbox"/> Hydraulic Fracturing	<input type="checkbox"/> Reclamation	<input type="checkbox"/> Well Integrity
<input type="checkbox"/> Final Abandonment Notice	<input type="checkbox"/> Casing Repair	<input type="checkbox"/> New Construction	<input type="checkbox"/> Recomplete	<input type="checkbox"/> Other
	<input type="checkbox"/> Change Plans	<input type="checkbox"/> Plug and Abandon	<input type="checkbox"/> Temporarily Abandon	
	<input type="checkbox"/> Convert to Injection	<input type="checkbox"/> Plug Back	<input type="checkbox"/> Water Disposal	

13. Describe Proposed or Completed Operation: Clearly state all pertinent details, including estimated starting date of any proposed work and approximate duration thereof. If the proposal is to deepen directionally or recomplete horizontally, give subsurface locations and measured and true vertical depths of all pertinent markers and zones. Attach the Bond under which the work will be performed or provide the Bond No. on file with BLM/BIA. Required subsequent reports must be filed within 30 days following completion of the involved operations. If the operation results in a multiple completion or recompletion in a new interval, a Form 3160-4 must be filed once testing has been completed. Final Abandonment Notices must be filed only after all requirements, including reclamation, have been completed and the operator has determined that the site is ready for final inspection.)

14. I hereby certify that the foregoing is true and correct. Name (Printed/Typed)

Title

Signature

Date

THE SPACE FOR FEDERAL OR STATE OFFICE USE

Approved by

Title

Date

Conditions of approval, if any, are attached. Approval of this notice does not warrant or certify that the applicant holds legal or equitable title to those rights in the subject lease which would entitle the applicant to conduct operations thereon.

Office

Title 18 U.S.C Section 1001 and Title 43 U.S.C Section 1212, make it a crime for any person knowingly and willfully to make to any department or agency of the United States any false, fictitious or fraudulent statements or representations as to any matter within its jurisdiction.

(Instructions on page 2)

GENERAL INSTRUCTIONS

This form is designed for submitting proposals to perform certain well operations and reports of such operations when completed as indicated on Federal and Indian lands pursuant to applicable Federal law and regulations. Any necessary special instructions concerning the use of this form and the number of copies to be submitted, particularly with regard to local area or regional procedures and practices, are either shown below, will be issued by or may be obtained from the local Federal office.

SPECIFIC INSTRUCTIONS

Item 4 - Locations on Federal or Indian land should be described in accordance with Federal requirements. Consult the local Federal office for specific instructions.

Item 13: Proposals to abandon a well and subsequent reports of abandonment should include such special information as is required by the local Federal office. In addition, such proposals and reports should include reasons for the abandonment; data on any former or present productive zones or other zones with present significant fluid contents not sealed off by cement or otherwise; depths (top and bottom) and method of placement of cement plugs; mud or other material placed below, between and above plugs; amount, size, method of parting of any casing, liner or tubing pulled and the depth to the top of any tubing left in the hole; method of closing top of well and date well site conditioned for final inspection looking for approval of the abandonment. If the proposal will involve **hydraulic fracturing operations**, you must comply with 43 CFR 3162.3-3, including providing information about the protection of usable water. Operators should provide the best available information about all formations containing water and their depths. This information could include data and interpretation of resistivity logs run on nearby wells. Information may also be obtained from state or tribal regulatory agencies and from local BLM offices.

NOTICES

The privacy Act of 1974 and the regulation in 43 CFR 2.48(d) provide that you be furnished the following information in connection with information required by this application.

AUTHORITY: 30 U.S.C. 181 et seq., 351 et seq., 25 U.S.C. 396; 43 CFR 3160.

PRINCIPAL PURPOSE: The information is used to: (1) Evaluate, when appropriate, approve applications, and report completion of subsequent well operations, on a Federal or Indian lease; and (2) document for administrative use, information for the management, disposal and use of National Resource lands and resources, such as: (a) evaluating the equipment and procedures to be used during a proposed subsequent well operation and reviewing the completed well operations for compliance with the approved plan; (b) requesting and granting approval to perform those actions covered by 43 CFR 3162.3-2, 3162.3-3, and 3162.3-4; (c) reporting the beginning or resumption of production, as required by 43 CFR 3162.4-1(c) and (d) analyzing future applications to drill or modify operations in light of data obtained and methods used.

ROUTINE USES: Information from the record and/or the record will be transferred to appropriate Federal, State, local or foreign agencies, when relevant to civil, criminal or regulatory investigations or prosecutions in connection with congressional inquiries or to consumer reporting agencies to facilitate collection of debts owed the Government.

EFFECT OF NOT PROVIDING THE INFORMATION: Filing of this notice and report and disclosure of the information is mandatory for those subsequent well operations specified in 43 CFR 3162.3-2, 3162.3-3, 3162.3-4.

The Paperwork Reduction Act of 1995 requires us to inform you that:

The BLM collects this information to evaluate proposed and/or completed subsequent well operations on Federal or Indian oil and gas leases.

Response to this request is mandatory.

The BLM would like you to know that you do not have to respond to this or any other Federal agency-sponsored information collection unless it displays a currently valid OMB control number.

BURDEN HOURS STATEMENT: Public reporting burden for this form is estimated to average 8 hours per response, including the time for reviewing instructions, gathering and maintaining data, and completing and reviewing the form. Direct comments regarding the burden estimate or any other aspect of this form to U.S. Department of the Interior, Bureau of Land Management (1004-0137), Bureau Information Collection Clearance Officer (WO-630), 1849 C St., N.W., Mail Stop 401 LS, Washington, D.C. 20240

Additional Information

Location of Well

0. SHL: SWNE / 2360 FNL / 1840 FWL / TWSP: 32N / RANGE: 7W / SECTION: 18 / LAT: 36.98147 / LONG: -107.605994 (TVD: 0 feet, MD: 0 feet)

BHL: SWNE / 2360 FNL / 1840 FWL / TWSP: 32N / SECTION: / LAT: 36.98147 / LONG: 107.605994 (TVD: 0 feet, MD: 0 feet)

Hilcorp Energy Company requests approval for surface commingling and allocation plus approval for beneficial use for the following leases/wells displayed in the table below. These wells require compression to optimize production and extend the life of the reserves. Creating a new surface commingle will allow the setting of a single central compressor, which will lower operating expenses, lessen fuel use and mitigate emissions as well as increase overall gas production.

Lease Names, Lease and Well Numbers, and API Numbers					
API	Well Name	Pools	Lease Number	UNIT	ONRR Net Royalty %
30-045-23682	SAN JUAN 32-7 UNIT 29A	Blanco Mesaverde - 72319	FEE	NMNM78423B- San Juan 32-7 Unit (MV)	8.793852%
30-045-38338 *Not yet drilled	SAN JUAN 32-7 UNIT 202H	Basin Fruitland Coal - 71629	FEE	NMNM78423A- San Juan 32-7 Unit (FC)	7.163599%

The following attachments are included with this application to provide full details of the proposed project and its benefits to the public and all ownership:

- 1) Project summary and justification
- 2) Lease map and royalty rates
- 3) Topographic map with current and proposed FMP locations
- 4) Details of allocation methodology and walk-through example
- 5) Schematic flow diagram of proposed surface commingled pad and fuel use calculations
- 6) Six years of gas analyses for each well
- 7) Twelve months meter MCF for each well

Exhibit 1**San Juan 32-7 Unit 29A/202H (new drill) - Surface Commingling Project Summary**

Hilcorp Energy Company requests surface commingling approval as wells San Juan 32-7 Unit 29A and 202H (to be drilled in 2026). Additionally, approval is sought for royalty free uses upstream of the new royalty meter to be located at the CDP. This project will increase royalty-bearing production and positively impact the ultimate recovery of the reserves over the life of the wells.

Lease Names, Lease and Well Numbers, and API Numbers					
API	Well Name	Pools	Lease Number	UNIT	ONRR Net Royalty %
30-045-23682	SAN JUAN 32-7 UNIT 29A	Blanco Mesaverde - 72319	FEE	NMNM78423B- San Juan 32-7 Unit (MV)	8.793852%
30-045-38338 *Not yet drilled	SAN JUAN 32-7 UNIT 202H	Basin Fruitland Coal - 71629	FEE	NMNM78423A- San Juan 32-7 Unit (FC)	7.163599%

In 2026, the San Juan 32-7 Unit 202H will be drilled on the existing well pad of the San Juan 32-7 Unit 29A. Commingling the two wells on this pad at the time of facility set will minimize the need for additional surface disturbance. Both wells will be equipped with a meter maintained by HEC for allocation purposes. The new royalty meter, operated by Harvest Four Corners, LLC., will be set at the site of the surface commingling location, which will be located on the edge of the well pad (G-18-32N-07W). All meters will be maintained in accordance with federal metering regulations (per 43 CFR Part 3170 - Subpart 3175 Measurement of Gas Regulations). The commingled production will only include gas from the wells.

The mineral interests in the two wells are diverse; all interest owners, including the BLM and State of NM, have been notified via certified mail and newspaper publication. Please find federal royalty rates listed in the table above and on the attached lease map.

This project offers significant value and longevity to the wells. Currently, the San Juan 32-7 Unit 29A (MV) well is not compressed. Both wells will operationally benefit if the pressure is reduced ensuring ability to flow into the gathering system; it is conservatively forecasted that the San Juan 32-7 Unit 29A will achieve an increase of 10 Mcf/d. Setting a single central compressor that will be utilized by both wells will increase the gas sent through the sales meter at the CDP for royalty payments, rather than burning fuel and generating emissions for two separate compressors. Additionally, maintenance of one compressor will keep operating expenses lower. These benefits in fuel use and operating costs will extend the economic operating life of the wells, allowing for more complete recovery of the reserves in place.

The allocation attached demonstrates consistent methodology to other Hilcorp Energy operated surface commingles in which the CDP meter is approved as the FMP, and beneficial fuel use at the CDP allowed. An example comparing a single month of fuel and production for the wells without surface commingling versus surface commingling has been supplied to demonstrate the additional value to all owners via gas measured at the FMP meter.

Exhibit 1

San Juan 32-7 Unit 29A/202H (new drill) - Surface Commingling Project Summary

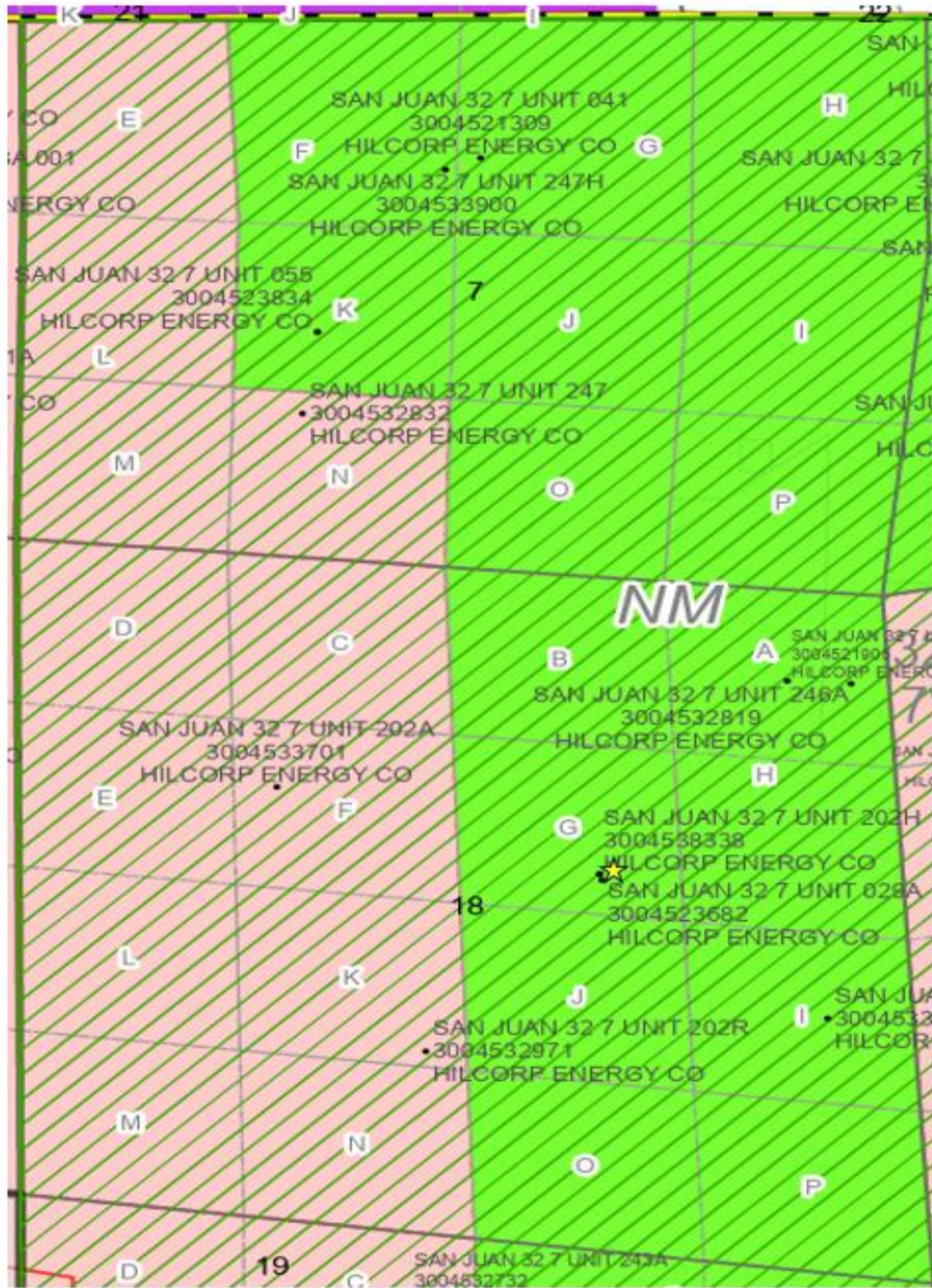
The project provides positive economic duration for all ownership by generating more royalty-bearing gas at the CDP meter and extending the life of the wells. The additional benefits of the reduced environmental and surface impacts strengthen the opportunities gained by performing this project. Hilcorp Energy respectfully requests your consideration to approve this surface with beneficial use allowed.

Exhibit 2

Lease Map and Royalty Rates					
API	Well Name	Pools	Lease Number	UNIT PA	ONRR Net Royalty %
30-045-23682	SAN JUAN 32-7 UNIT 29A	Blanco Mesaverde - 72319	FEE	NMNM78423B-San Juan 32-7 Unit (MV)	8.793852%
30-045-38338	SAN JUAN 32-7 UNIT 202H	Basin Fruitland Coal - 71629	FEE	NMNM78423A-San Juan 32-7 Unit (FC)	7.163599%

San Juan 32-7 Unit 29A-202H Surface Commingle Proposal

Lease boundaries with wells, W/2 Sec 17 & W/2 Sec 7 T32N- R7W



	Fee Lease		SJ 32-7 Unit FC PA
	NMSF 078460		FMP Meter
			Wellbore

Exhibit 3

Topographic Map with Current and Proposed FMP Locations

API	WELL/SITE NAME	Pool	LAT/LONG NAD83		Legals	FOOTAGES:	Lease/ UNIT PA	Current FMP meter at Well Site
30-045-23682	SAN JUAN 32-7 UNIT 29A	Blanco Mesaverde - 72319	36.981506	-107.605873	G-18-32N-07W	2360' FNL & 1840' FEL	FEE / NMNM78423B	8170201
30-045-38338	SAN JUAN 32-7 UNIT 202H	Basin Fruitland Coal - 71629	36.981596	-107.60604	G-18-32N-07W	2320' FNL & 1859' FEL	FEE / NMNM78423A	Not drilled

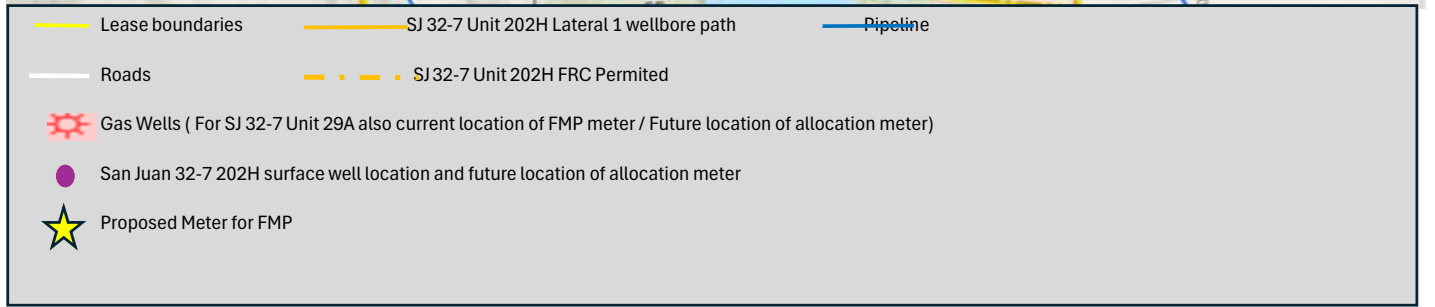
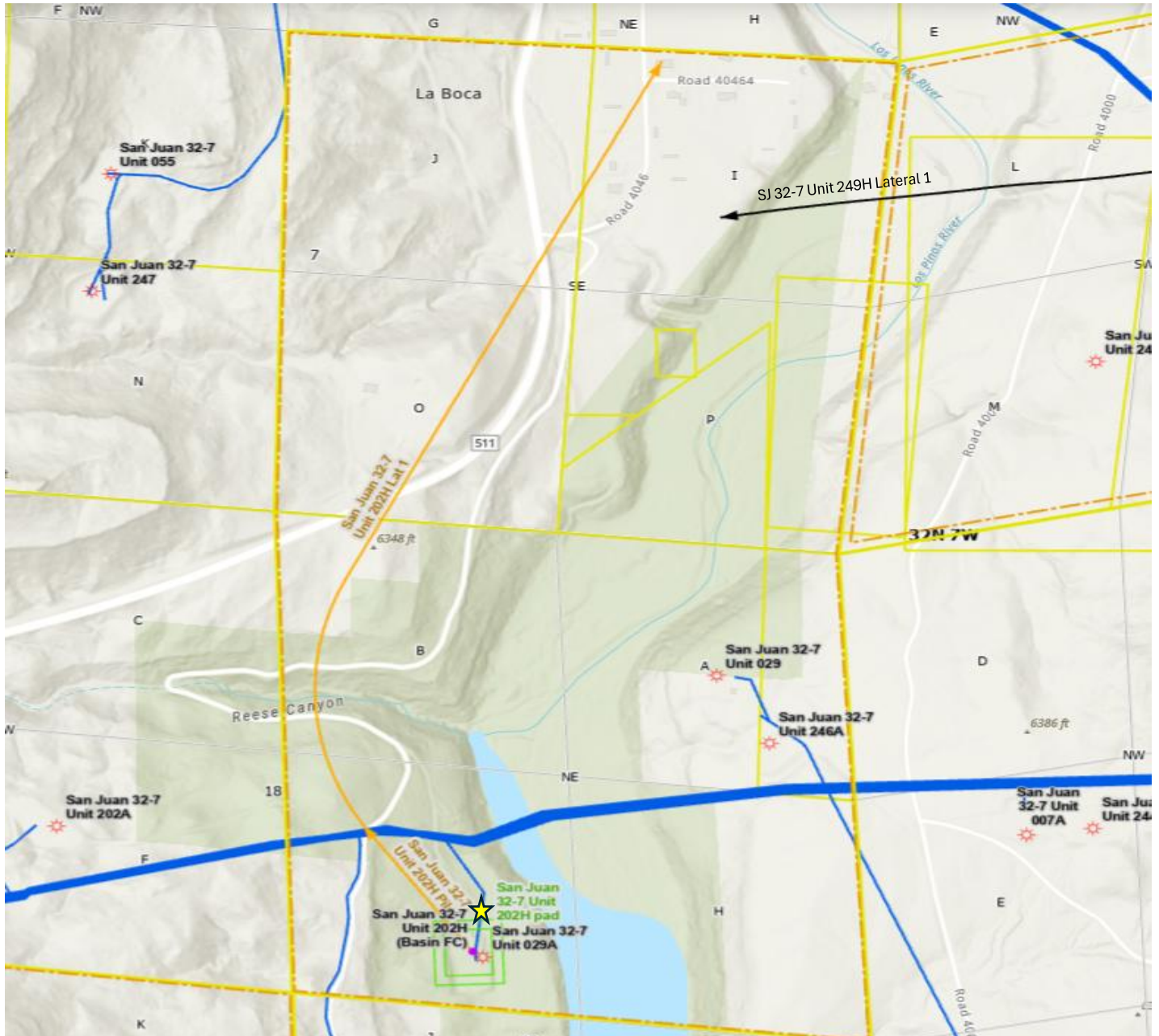


Exhibit 4

Allocation Methodology for San Juan 32-7 Unit 29A-202H Surface Commingle

Proposed Gas Allocation Methodology : Gas production from each well is individually measured by an allocation meter to be operated by Hilcorp Energy. The MMBTU at the CDP meter will be allocated back to each well based on the MMBTU of the well's respective allocation meter. Additionally, fuel used at the CDP and any produced water recovered at the CDP will also be allocated back to each contributing well in proportion to each well's allocated gas MMBTU. This surface commingle excludes oil or condensate production.

Calculation of Ratio of CDP gas to each well

$$\frac{\text{Each individual well's allocation meter MMBTU}}{\text{CDP/FMP Meter MMBTU}} = \text{Percentage of gas to allocate to well}$$

Calculation of Ratio of CDP fuel gas to each well

$$\frac{\text{Each individual well's allocation meter MMBTU}}{\text{CDP Fuel Use (Upstream of FMP meter) MMBTU}} = \text{Percentage of fuel to allocate to well}$$

The CDP custody transfer / product sales meter, which is operated by Harvest Four Corners, LLC., is requested as the field measurement point (FMP) for royalty payment. Approval is also sought that the uses upstream of this FMP meter be authorized as beneficial use as it is advantageous in the extending the economic life of all the wells.

All meters will be maintained in accordance with respective state and federal metering regulations.

CDP Meter Operator/Gas Purchaser	CDP Meter Number
Harvest Four Corners, LLC. - Purchaser	# TBD

API	Well	Allocation Meter at Each Wellsite	Pools
30-045-23682	SAN JUAN 32-7 UNIT 29A	# TBD	Blanco Mesaverde - 72319
30-045-38338	SAN JUAN 32-7 UNIT 202H	# TBD	Basin Fruitland Coal - 71629

Exhibit 4

Allocation Example and Supporting Information for Project Value

Fuel Use and Metered Production by Well Without Surface Commingling												
API	Meter	Well Name	DRY BTU	EquipmentDescription	Monthly Fuel Hours	Fuel Use Rate MCF/H	Monthly MCF Fuel Use	Monthly MMBTU Fuel Use	Monthly Metered MCF	Monthly Metered MMBTU	Monthly Metered + Fuel MCF	Monthly Metered + Fuel MMBTU
3004523682	8178601	SAN JUAN 32-7 UNIT 29A	1025	SEP,HORI,3PH - pilot only	744	0.005	3.7	3.8				
3004523682	8178601	SAN JUAN 32-7 UNIT 29A	1025	TANK,PIT,120BBL	744	0	0.0	0.0				
3004511331 Total			1025				3.7	3.8	1296	1328	1299.7	1331.8
3004538338	8384901	SAN JUAN 32-7 UNIT 202H	940	SEP,HORI,2PH - pilot only	744	0.005	3.7	3.5				
3004538338	8384901	SAN JUAN 32-7 UNIT 202H	940	TANK,WATER,286BBL - pilot only	744	0.005	3.7	3.5				
3004538338	8384901	SAN JUAN 32-7 UNIT 202H	940	TANK,WATER,286BBL - pilot only	744	0.005	3.7	3.5				
3004538338	8384901	SAN JUAN 32-7 UNIT 202H	940	Pumping Unit - Electric	0	0	0.0	0.0				
3004538338	8384901	SAN JUAN 32-7 UNIT 202H	940	Water Transfer Pump- Electric	0	0	0.0	0.0				
3004538338	8384901	SAN JUAN 32-7 UNIT 202H	940	Compressor Package - CUMMINS,KTA19G	744	2.747854	2044.4	1921.7				
3004538338 Total			940	SAN JUAN 32-7 UNIT 202H if not surface comingled			2055.6	1932.2	59944.4	56348	62000.0	58280.0
All Wells Total							2059.3	1936.0	61240.4	57675.8	63299.7	59611.8

Exhibit 4

**Allocation Example and Supporting Information for Project Value
Fuel Use by Well Anticipated Post Surface Commingling**

API	Meter	Well Name	DRY BTU	EquipmentDescription	Monthly Fuel Hours	Fuel Use Rate MCF/H	Monthly MCF Fuel Use	Monthly MMBTU Fuel Use	Monthly Metered MCF	Monthly Metered MMBTU	Monthly Metered + Fuel MCF	Monthly Metered + Fuel MMBTU	MMBTU Ratio To Well
3004523682	alloc01	SAN JUAN 32-7 UNIT 29A	1025	SEP,HORI,3PH - pilot only	744	0.005	3.7	3.8	Monthly Metered volumes include anticipated increase in gas production from compression; well will now have compression via the CDP.				
3004523682	alloc01	SAN JUAN 32-7 UNIT 29A	1025	TANK,PIT,120BBL	744	0	0.0	0.0					
3004511331 Total			1025				3.7	3.8	1606.0	1646.2	1609.7	1650.0	2.7%
3004538338	alloc02	SAN JUAN 32-7 UNIT 202H	940	SEP,HORI,2PH - pilot only	744	0.005	3.7	3.5	Monthly metered volumes include fuel previously burned by the compressor				
3004538338	alloc02	SAN JUAN 32-7 UNIT 202H	940	TANK,WATER,286BBL - pilot only	744	0.005	3.7	3.5					
3004538338	alloc02	SAN JUAN 32-7 UNIT 202H	940	TANK,WATER,286BBL - pilot only	744	0.005	3.7	3.5					
3004538338	alloc02	SAN JUAN 32-7 UNIT 202H	940	Pumping Unit - Electric	0	0	0.0	0.0					
3004538338	alloc02	SAN JUAN 32-7 UNIT 202H	940	Water Transfer Pump- Electric	0	0	0.0	0.0					
3004538338 Total			940				11.2	10.5	62000.0	58280	62011.2	58290.5	97.3%
All Wells Total							14.9	14.3	63606.0	59926.2	63620.9	59940.5	100.0%

Exhibit 4

Allocation Example and Supporting Information for Project Value

CDP Beneficial Fuel Use Calculation and Allocation of CDP Fuel and Metered Production Back to Individual Wells

Calculated Weighted BTU of all wells								Monthly	Monthly
Sum Wells Monthly Metered MMBTU/Sum Wells Monthly Metered MCF*1000								Meter	Metered
								MCF	MMBTU
942.1				Total All Well Allocation Meters After Commingle				63606.0	59926.2

CDP Equipment Utilizing Fuel				Monthly Fuel Hours	Fuel Use Rate MCF/H	MMBTU Ratio % to well based on allocation	CDP Monthly MCF Fuel Use	CDP Monthly MMBTU Fuel Use	CDP Monthly Metered MCF	CDP Monthly Metered MMBTU	
Proposed San Juan 32-7 Unit 29A/202H CDP				942.1	Compressor Package - CUMMINS,KTA19G	744	2.747854				
3004523682		SAN JUAN 32-7 UNIT 29A	1025			2.7%	56.2	52.9	1691.1	1593.2	
3004538338		SAN JUAN 32-7 UNIT 202H	940			97.3%	1988.2	1873.22	59870.5	56406.8	
Reconfirm Totals						100.0%	2044.4	1926.1	61561.6	58000.0	

Compare Current Uncommingled FMP Totals Versus Estimated Post Surface Commingle Added Royalty Bearing Gas

API	Well Name	DRY BTU	Current Uncommingled Beneficial Fuel Use		Post Commingle Beneficial Fuel Use		Additional Royalty Bearing Gas Not Used as Fuel		Current Uncommingled Royalty Bearing Gas		Post Commingle Allocated CDP Royalty Bearing Gas		Additional Royalty Bearing Gas from Fuel Savings Plus Additional Production	
			Monthly MCF Fuel Use	Monthly MMBTU Fuel Use	Monthly MCF Fuel Use	Monthly MMBTU Fuel Use	Monthly MCF Fuel Use	Monthly MMBTU Fuel Use	Monthly MCF	Monthly MMBTU	Monthly MCF	Monthly MMBTU	Monthly MCF Fuel Use	Monthly MMBTU Fuel Use
3004523682	SAN JUAN 32-7 UNIT 29A	1025	3.7	3.8	59.9	56.7	-56.2	-52.9	1296.0	1328.0	1691.1	1593.2	395.1	265.2
3004538338	SAN JUAN 32-7 UNIT 202H	940	2055.6	1932.2	1999.4	1883.7	56.2	48.5	59944.4	56347.8	59870.5	56406.8	-73.9	59.0
Totals			2059.3	1936.0	2059.3	1940.4	0.0	-4.4	61240.4	57675.8	61561.6	58000.0	321.2	324.3

Exhibit 5
Schematic flow diagram of proposed surface commingled pad

HILCORP ENERGY COMPANY - Proposed Surface Commingled Site on the San Juan 32-7 Unit 29A well pad					Date: 2/20/2026
API	WELL/SITE NAME	Pool	Lease	Participating Unit	
30-045-23682	SAN JUAN 32-7 UNIT 29A	Blanco Mesaverde - 72319	FEE	NMNM78423B	
30-045-38338	SAN JUAN 32-7 UNIT 202H	Basin Fruitland Coal - 71629	FEE	NMNM78423A	
LAT/LONG NAD83			Legals	FOOTAGES:	
30-045-23682	36.981506	-107.605873	G-18-32N-07W	2360' FNL & 1840' FEL	
30-045-38338	36.981596	-107.60604	G-18-32N-07W	2320' FNL & 1859' FEL	

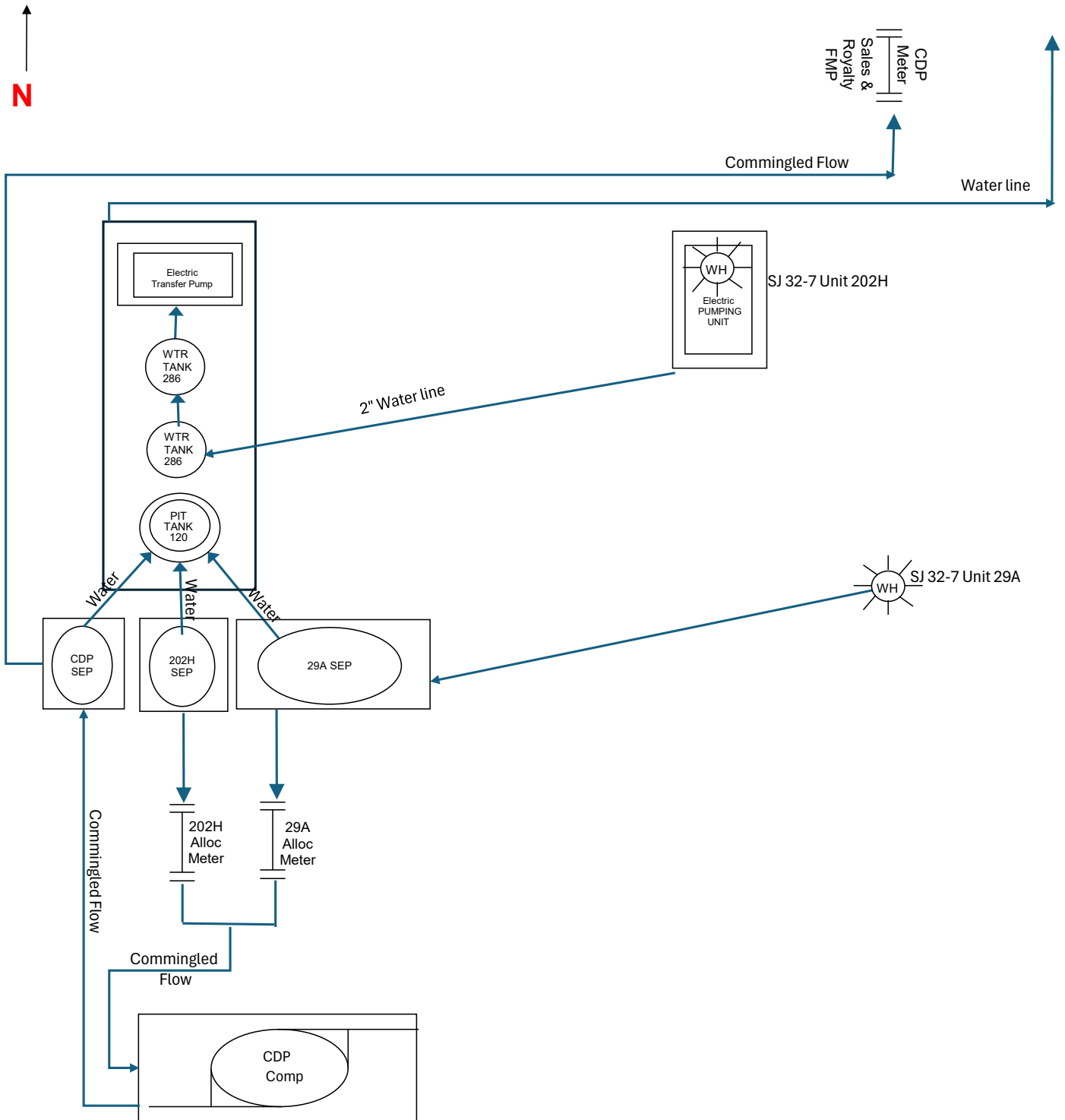


Exhibit 5

Surface Commingle with equipment fuel use rate calculations for all individual wells and the CDP facility

Hilcorp Calculations for On Lease Beneficial Fuel Use By Well/Facility

API	Well/Facility	Equipment	Notes	Example Calculation 1 Day Fuel Use
3004523682	SAN JUAN 32-7 UNIT 29A	3 Phase Separator	Pilot in use Oct-Mar Assume 24 hour/day runtime	0.005 MCF/Hr x 24 Hours = 0.12 MCF/Day
3004523682	SAN JUAN 32-7 UNIT 29A	120 BBL Pit Tank - Water	No fuel use	None
3004538338	SAN JUAN 32-7 UNIT 202H	Pumping Unit - Electric	Electric - No gas fuel use	None
3004538338	SAN JUAN 32-7 UNIT 202H	TANK,WATER,286BBL	Pilot in use Oct-Mar Assume 24 hour/day runtime	0.005 MCF/Hr x 24 Hours = 0.12 MCF/Day
3004538338	SAN JUAN 32-7 UNIT 202H	TANK,WATER,286BBL	Pilot in use Oct-Mar Assume 24 hour/day runtime	0.005 MCF/Hr x 24 Hours = 0.12 MCF/Day
3004538338	SAN JUAN 32-7 UNIT 202H	2 Phase Separator	Pilot in use Oct-Mar Assume 24 hour/day runtime	0.005 MCF/Hr x 24 Hours = 0.12 MCF/Day
3004538338	SAN JUAN 32-7 UNIT 202H	Water Transfer Pump- Electric	Electric - No gas fuel use	None
SAN JUAN 32-7 UNIT 29A/202H CDP		Compressor Package - CUMMINS,KTA19G	Uses Meter Runtime for calculation To be installed with surface commingling	2.747854 MCF/Hr x 24 Hours = 66 MCF/Day
SAN JUAN 32-7 UNIT 29A/202H CDP		2 Phase Separator	Pilot in use Oct-Mar Assume 24 hour/day runtime To be installed with surface commingling	0.005 MCF/Hr x 24 Hours = 0.12 MCF/Day

Exhibit 6

Gas heating value and component analysis for 6 years by well

API	Well	Sample Date	BTU Dry	Specific Gravity	CO2	N2	C1	C2	C3	ISOC4	NC4	ISOC5	NC5	C6
3004523682	SAN JUAN 32-7 UNIT 29A	1/15/2020	1009.0109	0.589	0.02247	0.00126	0.95508	0.016	0.00446	0.00043	0.00017	0.00007	0.00003	0.00003
3004523682	SAN JUAN 32-7 UNIT 29A	7/24/2020	1025.5224	0.596	0.01991	0.00147	0.94267	0.02778	0.00688	0.00069	0.00033	0.00012	0.00004	0.000121
3004523682	SAN JUAN 32-7 UNIT 29A	1/12/2021	1031.721572	0.59877121	0.01934	0.0016	0.93927	0.03134	0.00678	0.00084	0.00046	0.00016	0.00007	0.00014
3004523682	SAN JUAN 32-7 UNIT 29A	7/8/2021	1017.069468	0.594027	0.02248	0.00116	0.94924	0.02054	0.00575	0.00043	0.00019	0.00008	0.00003	0.000102
3004523682	SAN JUAN 32-7 UNIT 29A	1/14/2022	1013.072977	0.592291	0.02301	0.0011	0.95324	0.01566	0.00645	0.00029	0.00012	0.00005	0.00002	0.000051
3004523682	SAN JUAN 32-7 UNIT 29A	7/26/2022	1030.827718	0.599781	0.02056	0.00122	0.94029	0.02704	0.00968	0.00065	0.0003	0.00011	0.00004	0.000111
3004523682	SAN JUAN 32-7 UNIT 29A	1/20/2023	1027.241411	0.599276	0.02007	0.00365	0.93931	0.02749	0.00818	0.00064	0.00033	0.00012	0.00004	0.000171
3004523682	SAN JUAN 32-7 UNIT 29A	1/22/2024	1018.982239	0.594575	0.022225	0.000901	0.949672	0.018889	0.007432	0.000481	0.00019	0.00008	0.00003	0.0001
3004523682	SAN JUAN 32-7 UNIT 29A	7/11/2024	1006.345897	0.593881	0.024415	0.00453	0.948618	0.018118	0.003565	0.000352	0.000181	0.00007	0.00003	0.000121
3004523682	SAN JUAN 32-7 UNIT 29A	1/13/2025	1014.293712	0.594308	0.021425	0.004697	0.946841	0.020399	0.005864	0.000443	0.000211	0.00008	0.00003	0.00001

Exhibit 6

Gas heating value and component analysis for 6 years by well

*Offset well gas analysis provided to represent the anticipated analysis for the new drill San Juan 32-7 Unit 202H

API	Well	Sample Date	BTU Dry	Gravity	CO2	N2	C1	C2	C3	ISOC4	NC4	ISOC5	NC5	C6
3004533900	SAN JUAN 32-7 UNIT 247H	4/14/2020	941.7737	0.659	0.08928	0.00596	0.88588	0.00368	0.01515	0	0	0.00001	0.00001	0.00003
3004533900	SAN JUAN 32-7 UNIT 247H	7/14/2020	944.4195	0.632	0.07482	0.00048	0.91766	0.00321	0.00379	0	0	0.00001	0.00001	0.00002
3004533900	SAN JUAN 32-7 UNIT 247H	10/28/2020	942.531397	0.65681925	0.08945	0.0032	0.89103	0.00432	0.01181	0	0	0.00003	0.00002	0.00014
3004533900	SAN JUAN 32-7 UNIT 247H	1/13/2021	938.506175	0.65495506	0.08869	0.00503	0.892	0.00365	0.0106	0	0	0.00001	0.00001	0.00002
3004533900	SAN JUAN 32-7 UNIT 247H	4/27/2021	933.338323	0.64879927	0.08991	0.00051	0.9008	0.00429	0.00432	0	0	0.00003	0.00003	0.000119
3004533900	SAN JUAN 32-7 UNIT 247H	7/8/2021	951.899861	0.671033	0.09532	0.00198	0.87714	0.00382	0.0217	0	0	0.00001	0.00001	0.00002
3004533900	SAN JUAN 32-7 UNIT 247H	10/21/2021	921.569558	0.646891	0.09189	0.0028	0.90136	0.00392	0	0	0	0.00001	0.00001	0.00001
3004533900	SAN JUAN 32-7 UNIT 247H	1/19/2022	938.254066	0.648429	0.08714	0.00142	0.90066	0.00386	0.00687	0	0	0.00002	0.00001	0.00002
3004533900	SAN JUAN 32-7 UNIT 247H	4/11/2022	959.2929	0.652	0.079	0.00445	0.8941	0.00371	0.01848	0.00008	0.00008	0.00002	0.00001	0.000061
3004533900	SAN JUAN 32-7 UNIT 247H	7/26/2022	936.678161	0.663119	0.09608	0.00256	0.88561	0.00519	0.00945	0.00015	0.00018	0.00008	0.00007	0.000638
3004533900	SAN JUAN 32-7 UNIT 247H	12/5/2022	948.221257	0.661839	0.09184	0.00085	0.8875	0.0039	0.0156	0.00006	0.00005	0.00002	0.00001	0.000163
3004533900	SAN JUAN 32-7 UNIT 247H	1/20/2023	932.593271	0.654342	0.0883	0.00861	0.89054	0.00431	0.00794	0.00007	0.00006	0.00002	0.00001	0.000151
3004533900	SAN JUAN 32-7 UNIT 247H	4/20/2023	934.762695	0.65373	0.092185	0.000823	0.895533	0.003868	0.00755	0	0	0.00001	0.00001	0.000021
3004533900	SAN JUAN 32-7 UNIT 247H	11/14/2023	928.16299	0.654428	0.087781	0.012147	0.888484	0.003604	0.007925	0	0	0.00001	0	0.000049
3004533900	SAN JUAN 32-7 UNIT 247H	1/22/2024	931.723179	0.660692	0.092011	0.009452	0.883669	0.004903	0.009166	0.000237	0.000158	0.000059	0.000049	0.000296
3004533900	SAN JUAN 32-7 UNIT 247H	4/18/2024	944.261863	0.668962	0.09485	0.005332	0.879509	0.00309	0.015664	0.000212	0.000333	0.000121	0.000101	0.000788
3004533900	SAN JUAN 32-7 UNIT 247H	8/20/2024	924.730174	0.638616	0.074336	0.019804	0.899655	0.005694	0	0.000221	0.00011	0.00004	0.00003	0.00011
3004533900	SAN JUAN 32-7 UNIT 247H	9/16/2024	981.760386	0.700558	0.096032	0.010711	0.829577	0.035032	0.023921	0.001329	0.001839	0.000719	0.00053	0.00031
3004533900	SAN JUAN 32-7 UNIT 247H	10/7/2024	943.359703	0.649016	0.080218	0.009404	0.895176	0.006838	0.006976	0.000297	0.000377	0.000228	0.000258	0.000228
3004533900	SAN JUAN 32-7 UNIT 247H	1/14/2025	920.19347	0.658834	0.094185	0.011356	0.884045	0.004419	0.005886	0	0	0.00002	0.00001	0.000079
3004533900	SAN JUAN 32-7 UNIT 247H	2/11/2025	950.341267	0.657298	0.087814	0.001429	0.891627	0.003788	0.015202	0.00006	0.00005	0.00002	0.00001	0
3004533900	SAN JUAN 32-7 UNIT 247H	4/8/2025	922.108962	0.656903	0.091355	0.012689	0.885403	0.003935	0.006578	0	0	0.00001	0.00001	0.00002
3004533900	SAN JUAN 32-7 UNIT 247H	7/23/2025	952.265673	0.626758	0.065086	0.006147	0.918275	0.00834	0.001812	0.00014	0.00009	0.00003	0.00002	0.00006
3004533900	SAN JUAN 32-7 UNIT 247H	10/9/2025	943.600789	0.666231	0.089687	0.011036	0.876263	0.005493	0.017106	0.000162	0.000142	0.000051	0.00003	0.00003

Exhibit 7

The proposed commodity for commingling is gas only. No oil/condensate commingling is planned.

The table below demonstrates evidence that the proposed wells/leases are capable of economic production.

Meter MCF @ 14.73 PB By Well and By Lease

Lease	API	Meter	Well	Statement Periods												Grand Total
				202502	202503	202504	202505	202506	202507	202508	202509	202510	202511	202512	202601	
FEE / NMNM78423B	3004523682	8170201	SAN JUAN 32-7 UNIT 29A	1458	1557	1487	1436	1621	1954	1863	1747	1757	1057	1470	1296	18703
FEE / NMNM78423A	3004538338	Not drilled	SAN JUAN 32-7 UNIT 202H	The new well is anticipated to produce 2 MMcfd.												



United States Department of the Interior

BUREAU OF LAND MANAGEMENT
Farmington District Office
6251 College Boulevard, Suite A
Farmington, New Mexico 87402
<http://www.blm.gov/nm>



CONDITIONS OF APPROVAL

March 3, 2026

Notice of Intent -Commingle

Operator: Hilcorp Energy Company
Lease(s): Fee
Agreement(s): NMNM 078423B Mesaverde
NMNM 078423A Fruitland
Well(s): San Juan 32-7 Unit 29A, US Well # 30-045-23682
San Juan 32-7 Unit 202H, US Well # 30-045-38338 (Not yet drilled)

Sundry Notice ID #: 2897669

The Notice of Intent is accepted with the following Conditions of Approval (COA):

1. The Bureau of Land Management Farmington Field Office reserves the right to rescind approval or modify the conditions of approval.

K. Rennick 03/03/2026

Santa Fe Main Office Phone: (505) 476-3441 Fax: (55) 476-3462 General Information Phone: (505) 629-6116 Online Phone Directory Visit: https://www.emnrd.nm.gov/ocd/contact-us/	State of New Mexico Energy, Minerals & Natural Resources Department OIL CONSERVATION DIVISION	<div style="text-align: right;"> C-102 Revised July 9, 2024 Submit Electronically via OCD Permitting </div> <table border="1" style="width:100%; border-collapse: collapse;"> <tr> <td style="width:15%;">Submittal Type:</td> <td> <input type="checkbox"/> Initial Submittal <input type="checkbox"/> Amended Report <input type="checkbox"/> As Drilled </td> </tr> </table>	Submittal Type:	<input type="checkbox"/> Initial Submittal <input type="checkbox"/> Amended Report <input type="checkbox"/> As Drilled
Submittal Type:	<input type="checkbox"/> Initial Submittal <input type="checkbox"/> Amended Report <input type="checkbox"/> As Drilled			

WELL LOCATION INFORMATION

API Number 30-045-23682	Pool Code 72319	Pool Name Blanco Mesaverde (Prorated Gas)
Property Code 318434	Property Name San Juan 32 7 Unit	Well Number 29A
OGRID No. 372171	Operator Name Hilcorp Energy Company	Ground Level Elevation 6180'
Surface Owner: <input type="checkbox"/> State <input type="checkbox"/> Fee <input type="checkbox"/> Tribal <input checked="" type="checkbox"/> Federal		Mineral Owner: <input type="checkbox"/> State <input checked="" type="checkbox"/> Fee <input type="checkbox"/> Tribal <input type="checkbox"/> Federal

Surface Location

UL	Section	Township	Range	Lot	Ft. from N/S	Ft. from E/W	Latitude	Longitude	County
G	18	32N	07W		2360' N	1840' E	36.9815063	-107.6058731	San Juan

Bottom Hole Location

UL	Section	Township	Range	Lot	Ft. from N/S	Ft. from E/W	Latitude	Longitude	County
G	18	32N	07W		2360' N	1840' E	36.9815063	-107.6058731	San Juan

Dedicated Acres 320.0	Infill or Defining Well	Defining Well API	Overlapping Spacing Unit (Y/N)	Consolidation Code
Order Numbers.			Well setbacks are under Common Ownership: <input type="checkbox"/> Yes <input type="checkbox"/> No	

Kick Off Point (KOP)

UL	Section	Township	Range	Lot	Ft. from N/S	Ft. from E/W	Latitude	Longitude	County


First Take Point (FTP)

UL	Section	Township	Range	Lot	Ft. from N/S	Ft. from E/W	Latitude	Longitude	County

Last Take Point (LTP)

UL	Section	Township	Range	Lot	Ft. from N/S	Ft. from E/W	Latitude	Longitude	County

Unitized Area or Area of Uniform Interest	Spacing Unit Type <input type="checkbox"/> Horizontal <input type="checkbox"/> Vertical	Ground Floor Elevation:
---	---	-------------------------

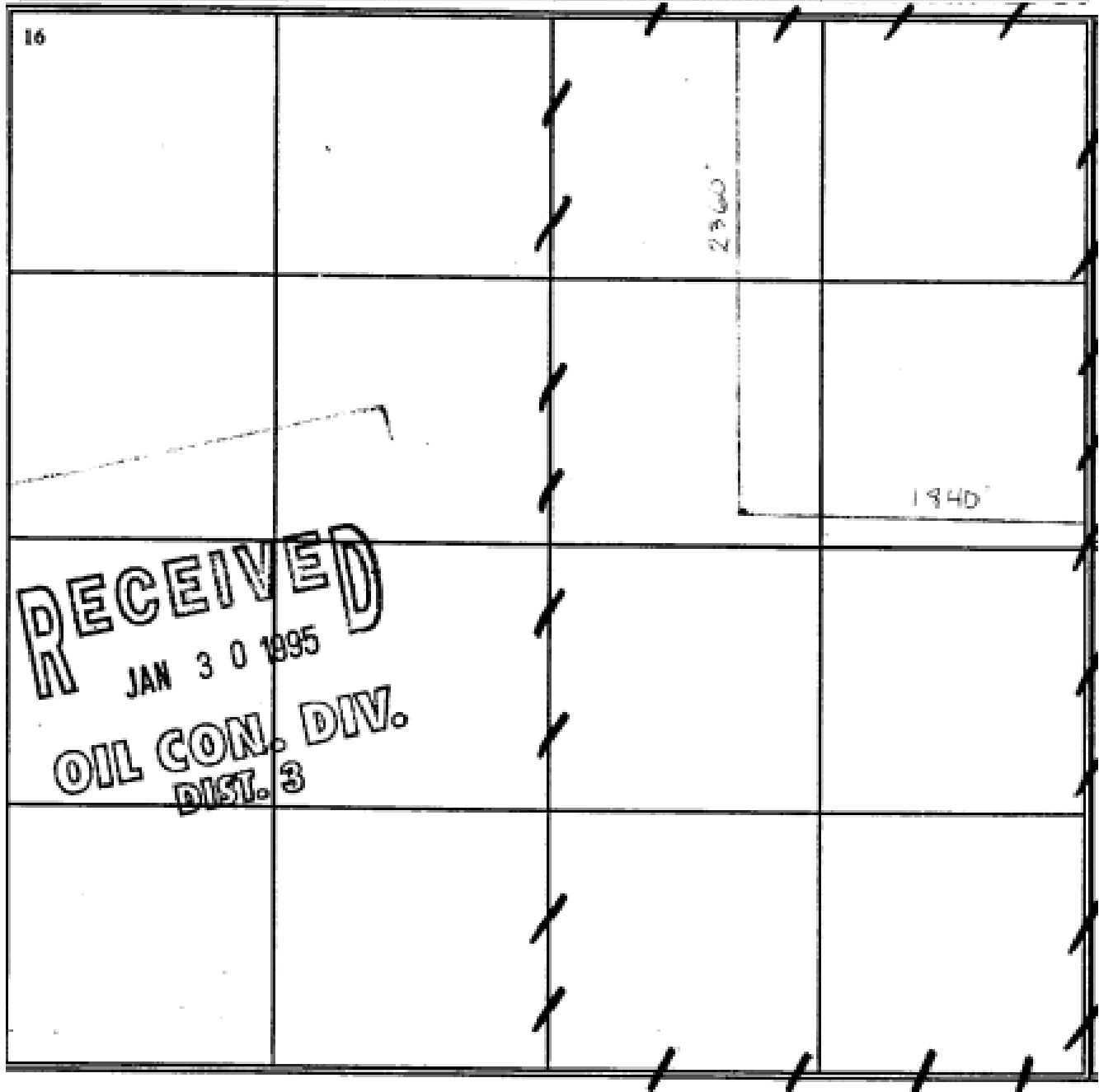
<p>OPERATOR CERTIFICATIONS</p> <p><i>I hereby certify that the information contained herein is true and complete to the best of my knowledge and belief, and, if the well is a vertical or directional well, that this organization either owns a working interest or unleased mineral interest in the land including the proposed bottom hole location or has a right to drill this well at this location pursuant to a contract with an owner of a working interest or unleased mineral interest, or to a voluntary pooling agreement or a compulsory pooling order heretofore entered by the division.</i></p> <p><i>If this well is a horizontal well, I further certify that this organization has received the consent of at least one lessee or owner of a working interest or unleased mineral interest in each tract (in the target pool or formation) in which any part of the well's completed interval will be located or obtained a compulsory pooling order from the division.</i></p> <p>  2/19/2026 Signature Date </p> <p> Amanda Walker Printed Name </p> <p> mwalker@hilcorp.com Email Address </p>	<p>SURVEYOR CERTIFICATIONS</p> <p><i>I hereby certify that the well location shown on this plat was plotted from field notes of actual surveys made by me or under my supervision, and that the same is true and correct to the best of my belief.</i></p> <p> Fred B. Kerr Jr. Signature and Seal of Professional Surveyor </p> <p> 3950 July 20, 1979 Certificate Number Date of Survey </p>
---	---

Note: No allowable will be assigned to this completion until all interests have been consolidated or a non-standard unit has been approved by the division.

ACREAGE DEDICATION PLATS

This grid represents a standard section. You may superimpose a non-standard section, or larger area, over this grid. Operators must outline the dedicated acreage in a red box, clearly show the well surface location and bottom hole location, if it is directionally drilled, with the dimensions from the section lines in the cardinal directions. If this is a horizontal wellbore show on this plat the location of the First Take Point and Last Take Point, and the point within the Completed interval (other than the First Take Point or Last Take Point) that is closest to any outer boundary of the tract.

Surveyors shall use the latest United States government survey or dependent resurvey. Well locations will be in reference to the New Mexico Principal Meridian. If the land is not surveyed, contact the OCD Engineering Bureau. Independent subdivision surveys will not be acceptable.



C-102 Submit Electronically Via OCD Permitting	State of New Mexico Energy, Minerals & Natural Resources Department OIL CONSERVATION DIVISION	Revised July 9, 2024 Submittal Type <input type="checkbox"/> Initial Submittal <input checked="" type="checkbox"/> Amended Report <input type="checkbox"/> As Drilled
--	--	---

WELL LOCATION INFORMATION

API Number 30-045-38338	Pool Code 71629	Pool Name BASIN FRUITLAND COAL
Property Code 318434	Property Name SAN JUAN 32-7 UNIT	Well Number 202H
OGRID No. 372171	Operator Name HILCORP ENERGY COMPANY	Ground Level Elevation 6181'
Surface Owner: <input type="checkbox"/> State <input type="checkbox"/> Fee <input type="checkbox"/> Tribal <input checked="" type="checkbox"/> Federal		Mineral Owner: <input type="checkbox"/> State <input checked="" type="checkbox"/> Fee <input type="checkbox"/> Tribal <input type="checkbox"/> Federal

Surface Location

UL	Section	Township	Range	Lot	Feet from N/S Line	Feet from E/W Line	Latitude	Longitude	County
G	18	32N	7W		2320' NORTH	1859' EAST	36.981596 °N	-107.606040 °W	SAN JUAN

Bottom Hole Location

UL	Section	Township	Range	Lot	Feet from N/S Line	Feet from E/W Line	Latitude	Longitude	County
I	7	32N	7W		2617' SOUTH	1127' EAST	36.994941 °N	-107.602953 °W	SAN JUAN

Dedicated Acres 320.00	Penetrated Spacing Unit SE/4 - Section 7, T32N, R7W NE/4 - Section 18, T32N, R7W	Infill or Defining Well Defining	Defining Well API	Overlapping Spacing Unit <input checked="" type="checkbox"/> Yes <input type="checkbox"/> No	Consolidation Code Unit
Order Numbers R-205 Unitized Area: SJ 32-7 Unit - Fruitland Coal			Well setbacks are under Common Ownership: <input checked="" type="checkbox"/> Yes <input type="checkbox"/> No		

Kick Off Point (KOP)

UL	Section	Township	Range	Lot	Feet from N/S Line	Feet from E/W Line	Latitude	Longitude	County
G	18	32N	7W		2320' NORTH	1859' EAST	36.981596 °N	-107.606040 °W	SAN JUAN

First Take Point (FTP)

UL	Section	Township	Range	Lot	Feet from N/S Line	Feet from E/W Line	Latitude	Longitude	County
G	18	32N	7W		1874' NORTH	2190' EAST	36.982905 °N	-107.607264 °W	SAN JUAN

Last Take Point (LTP)

UL	Section	Township	Range	Lot	Feet from N/S Line	Feet from E/W Line	Latitude	Longitude	County
I	7	32N	7W		2617' SOUTH	1127' EAST	36.994941 °N	-107.602953 °W	SAN JUAN

Unitized Area or Area of Uniform Interest	Spacing Unit Type <input checked="" type="checkbox"/> Horizontal <input type="checkbox"/> Vertical <input type="checkbox"/> Directional	Ground Floor Elevation
---	--	------------------------

OPERATOR CERTIFICATION

I hereby certify that the information contained herein is true and complete to the best of my knowledge and belief, and, if the well is a vertical or directional well, that this organization either owns a working interest or unleased mineral interest in the land including the proposed bottom hole location or has a right to drill this well at this location pursuant to a contract with an owner of a working interest or unleased mineral interest, or to a voluntary pooling agreement or a compulsory pooling order heretofore entered by the division.

If this well is a horizontal well, I further certify that this organization has received the consent of at least one lessee or owner of a working interest or unleased mineral interest in each tract (in the target pool or formation) in which any part of the well's completed interval will be located or obtained a compulsory pooling order from the division.

Amanda Walker
Signature

12/1/2025
Date

Amanda Walker
Printed Name

mwalker@hilcorp.com
E-mail Address

SURVEYOR CERTIFICATION

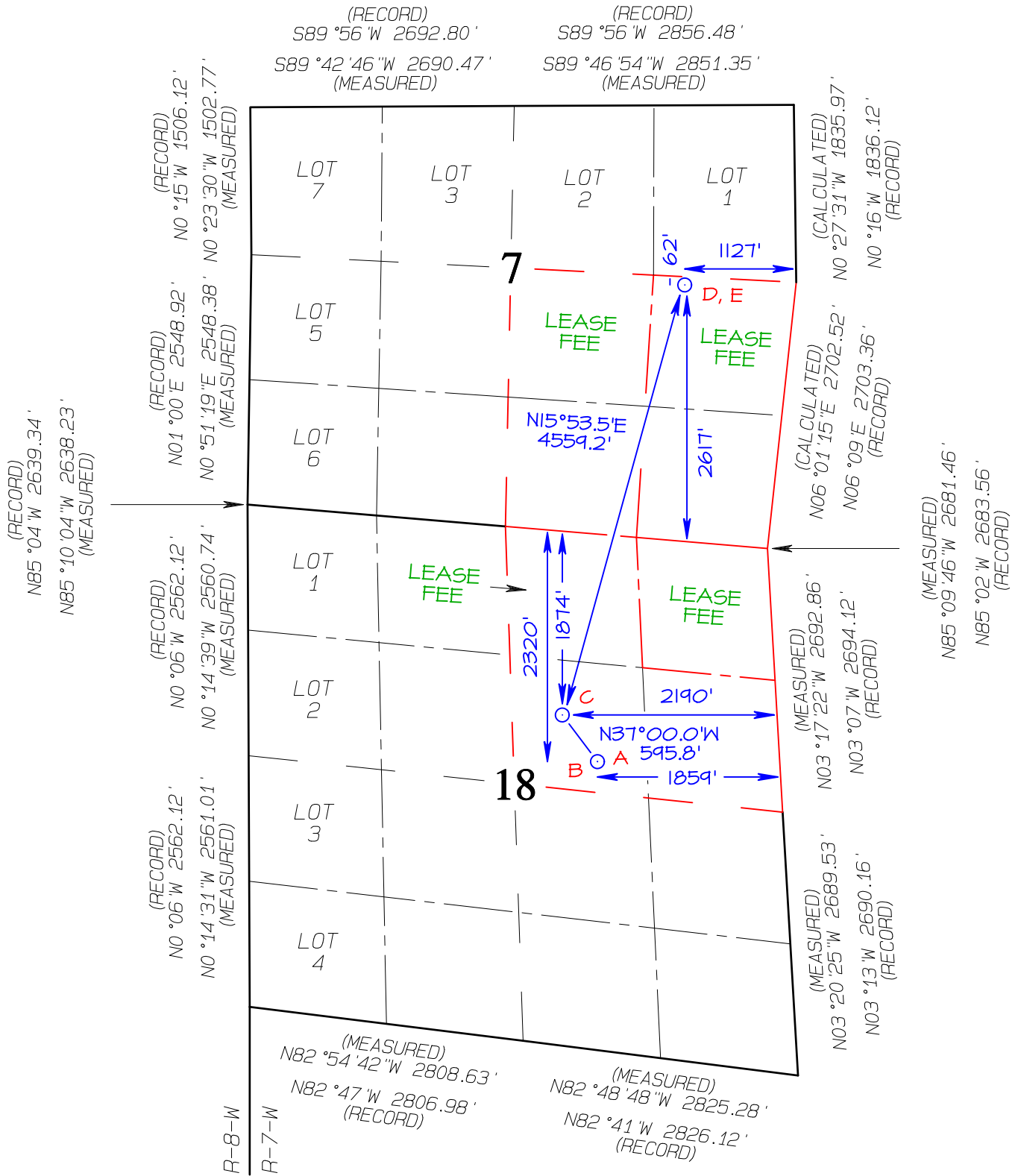
I hereby certify that the well location shown on this plat was plotted from field notes of actual surveys made by me or under my supervision, and that the same is true and correct to the best of my belief.



JASON C. EDWARDS

Signature and Seal of Professional Surveyor

Certificate Number 15269	Date of Survey SEPTEMBER 7, 2018
--------------------------	----------------------------------



SURFACE LOCATION (A)
 2320' FNL 1859' FEL
 SECTION 18, T32N, R7W
 LAT 36.981592°N
 LONG -107.605429°W
 DATUM NAD1927

LAT 36.981596°N
 LONG -107.606040°W
 DATUM NAD1983

KICK OFF POINT (B)
 2320' FNL 1859' FEL
 SECTION 18, T32N, R7W
 LAT 36.981592°N
 LONG -107.605429°W
 DATUM NAD1927

LAT 36.981596°N
 LONG -107.606040°W
 DATUM NAD1983

FIRST TAKE POINT (C)
 1874' FNL 2190' FEL
 SECTION 18, T32N, R7W
 LAT 36.982901°N
 LONG -107.606653°W
 DATUM NAD1927

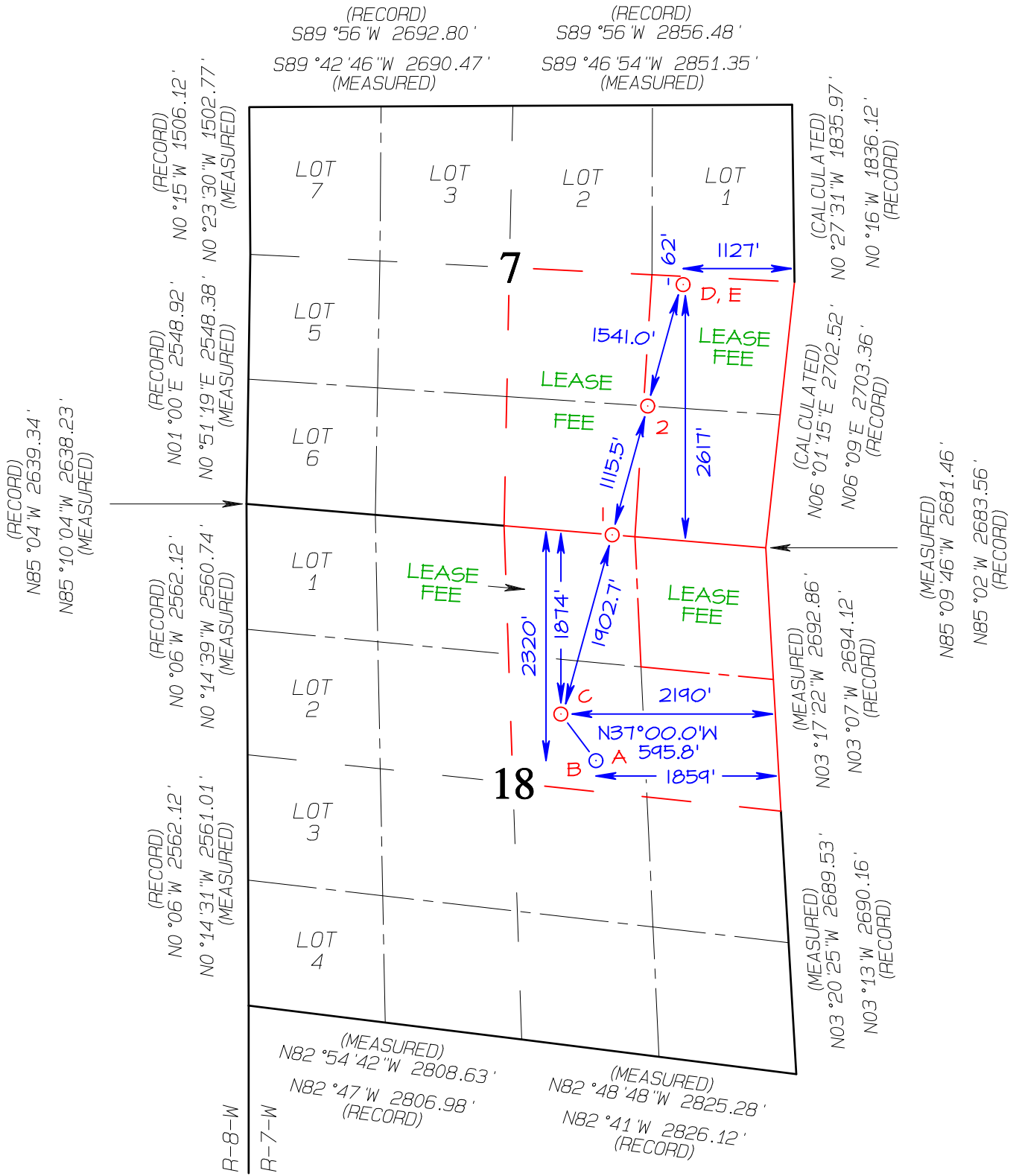
LAT 36.982905°N
 LONG -107.607264°W
 DATUM NAD1983

LAST TAKE POINT (D)
 2617' FSL 1127' FEL
 SECTION 7, T32N, R7W
 LAT 36.994937°N
 LONG -107.602342°W
 DATUM NAD1927

LAT 36.994941°N
 LONG -107.602953°W
 DATUM NAD1983

BOTTOM HOLE (E)
 2617' FSL 1127' FEL
 SECTION 7, T32N, R7W
 LAT 36.994937°N
 LONG -107.602342°W
 DATUM NAD1927

LAT 36.994941°N
 LONG -107.602953°W
 DATUM NAD1983



SURFACE LOCATION (A)
 2320' FNL 1859' FEL
 SECTION 18, T32N, R7W
 LAT 36.981592°N
 LONG -107.605429°W
 DATUM NAD1927

LAT 36.981596°N
 LONG -107.606040°W
 DATUM NAD1983

FIRST TAKE POINT (C)
 1874' FNL 2190' FEL
 SECTION 18, T32N, R7W
 LAT 36.982901°N
 LONG -107.606653°W
 DATUM NAD1927

LAT 36.982905°N
 LONG -107.607264°W
 DATUM NAD1983

LEASE X-ING (1)
 0' FNL 1564' FEL
 SECTION 18, T32N, R7W
 LAT 36.987924°N
 LONG -107.604854°W
 DATUM NAD1927

LAT 36.987928°N
 LONG -107.605465°W
 DATUM NAD1983

LEASE X-ING (2)
 1099' FSL 1393' FEL
 SECTION 7, T32N, R7W
 LAT 36.990869°N
 LONG -107.603799°W
 DATUM NAD1927

LAT 36.990873°N
 LONG -107.604410°W
 DATUM NAD1983

LAST TAKE POINT (D)
 2617' FSL 1127' FEL
 SECTION 7, T32N, R7W
 LAT 36.994937°N
 LONG -107.602342°W
 DATUM NAD1927

LAT 36.994941°N
 LONG -107.602953°W
 DATUM NAD1983



March 3, 2026

Mailed Certified / Return Receipt Requested

To: ALL INTEREST OWNERS

RE: Application to Surface Commingle Production
Township 32 North, Range 7 West, E/2 of Sec. 18 & SW/4 of Sec. 7
San Juan County, New Mexico

Ladies and Gentlemen:

Hilcorp Energy Company (“Hilcorp”), as Operator of the subject wells, has filed application with the New Mexico Oil Conservation Division (“NMOCD”) for approval to surface commingle production from the following wells, formations and leases:

API	Well Name	Formation	Legals	Lease
3004523682	San Juan 32-7 Unit 29A	Blanco Mesaverde (72319)	G-18-T32N-R7W	Fee Lease
3004538338	San Juan 32-7 Unit 202H	Basin Fruitland Coal (71629)	G-18-T32N-R7W	Fee Lease

This letter and the application copy enclosed serve to provide you, an owner in one or more of the aforementioned wells, with written notice as prescribed by Subsection C of 19.15.12.10 New Mexico Administrative Code.

No action is required by you unless you wish to file an objection to this application.

Any objections or requests for hearing must be submitted to the NMOCD’s Santa Fe office, in writing, within twenty (20) days from the date the NMOCD receives the subject application.

Notably, Hilcorp is pursuing commingling to optimize production, lower operating expenses, reduce fuel use and mitigate unnecessary emissions. Commingling will not reduce the value of your production. Hilcorp will be utilizing the metering method to ensure allocation accuracy. The commingling facility will be located in the SW/4 of the NE/4 in Section 18, T32N-R7W (pad site of the San Juan 32-7 Unit #202H well).

Sincerely,

Rob Carlson, CPL
Sr. Landman

BALLANTINE COMMUNICATIONS

AFFIDAVIT OF PUBLICATION

STATE OF NEW MEXICO

County of San Juan

Odette Zunino, the undersigned, authorized Representative of the Tri-City Record, on oath states that this newspaper is duly qualified to publish legal notices or advertisements within the meaning of Section 3, Chapter 167, Session Law of 1937, that payment therefore has been made of assessed as court cost; and that the notice, copy of which is hereto attached, was published in said paper in the regular daily edition, for 1 time(s) on the following date(s):

3/6/2026

Sworn and subscribed before me, a notary public in and for the county of La Plata and the State of Colorado, 3-6-26

Jay Ryan Hickey
Notary Public

PRICE: \$ 115.00

Statement to come at the end of the month.

ACCOUNT NUMBER: 109863

GAIL LYNN VITARIUS
Notary Public
State of Colorado
Notary ID # 20254005989
My Commission Expires 02-12-2029

COPY OF ADVERTISEMENT

33750
Notice by Hilcorp Energy Company for Surface Commingling, San Juan County, New Mexico.
Pursuant to 19.15.12.10 NMAC, Hilcorp Energy Company, 1111 Travis St., Houston, Tx, 77002, as Operator, has filed form C-103 with the New Mexico Energy, Minerals and Natural Resources Department – Oil Conservation Division (NMOCD) seeking administrative approval to surface commingle production from a) Blanco Mesaverde (72319) in the San Juan 32-7 Unit #029A (API 30-045-23682), situated upon a lease in the E/2 of Section 18, Township 32 North, Range 7 West, NMPM, San Juan County, New Mexico, with b) production from Basin Fruitland Coal (71629) in the San Juan 32-7 Unit #202H well (API 30-045-38338), situated upon a lease in the E/2 of Section 18, Township 32 North, Range 7 West, NMPM, San Juan County, New Mexico. This publication serves to notify certain unlocatable interest owner(s) in the aforementioned well of this filing, as required. Should you (the interest

owner(s) for which this notice is intended) wish to file an objection or request for hearing, such must occur in writing and be received by the NMOCD Santa Fe office within twenty (20) days from the date of this publication, or the NMOCD may approve the application. Commingling will not reduce the value of production. The allocation of production will occur via metering method. Commingling facility to be located on the pad site of the San Juan 32-7 Unit #202H situated in the SW/4 NE/4 of Section 18, Township 32 North, Range 7 West, NMPM, San Juan County, New Mexico. Hilcorp Owner Relations is available at (713) 209-2457 to update your physical address and field inquiries.

Published in Tri-City Record
March 6, 2026

92148969009997901854096628	Cole Gorman	COLEMAN OIL and GAS INC , , PO BOX DRAWER 3337, FARMINGTON, NM, 87499-3337 Code: 32-7 Surf Comm	3/3/2026	Signature Pending
92148969009997901854096635	Cole Gorman	OFFICE OF NATURAL RESOURCES REVENUE , LAKEWOOD ACCTG CENT ONSHORE, P O BOX 25627, DENVER, CO, 80225-0627 Code: 32-7 Surf Comm	3/3/2026	Signature Pending
92148969009997901854096642	Cole Gorman	HEATHER M KALB , , 15525 15TH AVE NE, SHORELINE, WA, 98155 Code: 32-7 Surf Comm	3/3/2026	Signature Pending
92148969009997901854096659	Cole Gorman	GRETCHEN KALB MORAN , C/O BANK OF TEXAS N.A.-AGENT, P O BOX 1588, TULSA, OK, 74101-1588 Code: 32-7 Surf Comm	3/3/2026	Signature Pending
92148969009997901854096666	Cole Gorman	MIMI ANN MORGAN QUINN , , 434 COUNTY RD 42, SANDY POINT, TX, 77583 Code: 32-7 Surf Comm	3/3/2026	Signature Pending
92148969009997901854096673	Cole Gorman	MICHAEL CHARLES MORGAN , , 1111 LAUREL GREEN RD, MISSOURI CITY, TX, 77459 Code: 32-7 Surf Comm	3/3/2026	Signature Pending
92148969009997901854096680	Cole Gorman	JOHN BERNARD MORGAN , , PO BOX 887798, STEAMBOAT SPRINGS, CO, 80488 Code: 32-7 Surf Comm	3/3/2026	Signature Pending
92148969009997901854096697	Cole Gorman	GREG and NANCY VANCE FAMILY LTD , PTNRSHIP PRODUCTION GATH CO, 8150 N CENTRAL EXPRESSWAY STE 1475, DALLAS, TX, 75206 Code: 32-7 Surf Comm	3/3/2026	Signature Pending
92148969009997901854096703	Cole Gorman	CYRENE INMAN , BANK OF AMERICA NA, PO BOX 840738, DALLAS, TX, 75284-0738 Code: 32-7 Surf Comm	3/3/2026	Signature Pending
92148969009997901854096710	Cole Gorman	HANSON MCBRIDE PETROLEUM CO , , PO BOX 1515, ROSWELL, NM, 88202-1515 Code: 32-7 Surf Comm	3/3/2026	Signature Pending
92148969009997901854096727	Cole Gorman	STATE OF NEW MEXICO , BATAAN MEMORIAL BUILDING, 407 GALISTEO ST ROOM 166, SANTA FE, NM, 87501 Code: 32-7 Surf Comm	3/3/2026	Signature Pending
92148969009997901854096734	Cole Gorman	STANFORD UNIVERSITY , C/O BANK OF AMERICA N.A., P O BOX 840738, DALLAS, TX, 75284-0738 Code: 32-7 Surf Comm	3/3/2026	Signature Pending
92148969009997901854096741	Cole Gorman	CARRIE HALL , , 95 ECHO LANE, LARCHMONT, NY, 10538 Code: 32-7 Surf Comm	3/3/2026	Signature Pending
92148969009997901854096758	Cole Gorman	ELSR LP , C/O PETROLEDGER FINANCIAL SERV, 4455 CAMP BOWIE BLVD STE 114 #49, FORT WORTH, TX, 76107 Code: 32-7 Surf Comm	3/3/2026	Signature Pending
92148969009997901854096765	Cole Gorman	GROVER FAMILY LP , , PO BOX 3666, MIDLAND, TX, 79702-3666 Code: 32-7 Surf Comm	3/3/2026	Signature Pending
92148969009997901854096772	Cole Gorman	CRAIG C and CHERYL D CALDWELL , , 1269 ORO CHICO HIGHWAY, DURHAM, CA, 95938 Code: 32-7 Surf Comm	3/3/2026	Signature Pending
92148969009997901854096789	Cole Gorman	MERRION OIL and GAS CORP , , 610 REILLY AVE, FARMINGTON, NM, 87401-2634 Code: 32-7 Surf Comm	3/3/2026	Signature Pending
92148969009997901854096796	Cole Gorman	LOWE ROYALTY PARTNERS LP , , PO BOX 4887 #4, HOUSTON, TX, 77210 Code: 32-7 Surf Comm	3/3/2026	Signature Pending
92148969009997901854096802	Cole Gorman	JUDITH R and JON E KALB REV LVG TRST , JUDITH RAE KALB TRUSTEE, 777 TAYLOR ST PENTHOUSE I STE A, FT WORTH, TX, 76102 Code: 32-7 Surf Comm	3/3/2026	Signature Pending

92148969009997901854096819	Cole Gorman	JANET KRAFT , , 261 SCENIC VIEW DR, ALEDO, TX, 76008 Code: 32-7 Surf Comm	3/3/2026	Signature Pending
92148969009997901854096826	Cole Gorman	MULLIGAN LP , , 1202 RICHARDSON DR STE 115, RICHARDSON, TX, 75080-4611 Code: 32-7 Surf Comm	3/3/2026	Signature Pending
92148969009997901854096833	Cole Gorman	REGENT OIL and GAS COMPANY LP , , PO BOX 25204, DALLAS, TX, 75225 Code: 32-7 Surf Comm	3/3/2026	Signature Pending
92148969009997901854096840	Cole Gorman	NOROMA ENERGY LLC , , PO BOX 5443, AUSTIN, TX, 78763 Code: 32-7 Surf Comm	3/3/2026	Signature Pending
92148969009997901854096857	Cole Gorman	ELIZABETH ANN WILLIAMS , , PO BOX 191, JENNINGS, LA, 70546 Code: 32-7 Surf Comm	3/3/2026	Signature Pending
92148969009997901854096864	Cole Gorman	BUCKHEAD ENERGY LLC , , PO BOX 471288, FORT WORTH, TX, 76147 Code: 32-7 Surf Comm	3/3/2026	Signature Pending
92148969009997901854096871	Cole Gorman	PENNIES FROM HEAVEN LLC , BANK OF AMERICA AGENT, PO BOX 840738, DALLAS, TX, 75284-0738 Code: 32-7 Surf Comm	3/3/2026	Signature Pending
92148969009997901854096888	Cole Gorman	SHERYL SWEARINGEN JOHNSON COLLINS , , 3242 NW 43RD ST, TOPEKA, KS, 66618-2647 Code: 32-7 Surf Comm	3/3/2026	Signature Pending
92148969009997901854096895	Cole Gorman	JAMES A COLLIER JR ESTATE , JIMMIE LEE COLLIER EXECUTRIX, PO BOX 63, ELGIN, OK, 73538 Code: 32-7 Surf Comm	3/3/2026	Signature Pending
92148969009997901854096901	Cole Gorman	JEANNE SCOTT MAPP , , 120 SUNLIT COVE DR NE, SAINT PETERSBURG, FL, 33702 Code: 32-7 Surf Comm	3/3/2026	Signature Pending
92148969009997901854096918	Cole Gorman	T H MCELVAIN OIL and GAS LLP , , 1819 DENVER WEST DRIVE SUITE 260, LAKEWOOD, CO, 80401 Code: 32-7 Surf Comm	3/3/2026	Signature Pending
92148969009997901854096925	Cole Gorman	MARCIA L BERGER EDUCATIONAL FNDN , C/O EYM and ASSOCIATES LLC, PO BOX 2542, HOBBS, NM, 88241 Code: 32-7 Surf Comm	3/3/2026	Signature Pending
92148969009997901854096932	Cole Gorman	RALPH PEDEN , , 2704 MEADOW GREEN, BEDFORD, TX, 76021 Code: 32-7 Surf Comm	3/3/2026	Signature Pending
92148969009997901854096949	Cole Gorman	ROBERT UMBACH CANCER FOUNDATION , MARTINDALE CONSULTANTS INC AGENT, 4100 PERIMETER CENTER DR STE 300, OKLAHOMA CITY, OK, 73112-2311 Code: 32-7 Surf Comm	3/3/2026	Signature Pending
92148969009997901854096956	Cole Gorman	JOANN BRIGGS , DBA JRB INVESTMENTS LLC, 6729 ACADEMY RD NE STE D, ALBUQUERQUE, NM, 87109 Code: 32-7 Surf Comm	3/3/2026	Signature Pending
92148969009997901854096963	Cole Gorman	WILLIAM BRIGGS , DBA WCB INVESTMENTS LLC, 6729 ACADEMY RD NE STE D, ALBUQUERQUE, NM, 87109 Code: 32-7 Surf Comm	3/3/2026	Signature Pending
92148969009997901854096970	Cole Gorman	GEORGE W UMBACH , , PO BOX 929, MANCHESTER, TN, 37349 Code: 32-7 Surf Comm	3/3/2026	Signature Pending
92148969009997901854096987	Cole Gorman	JAMES A and JUDITH A BROWN , , PO BOX 928, ELK CITY, OK, 73648 Code: 32-7 Surf Comm	3/3/2026	Signature Pending
92148969009997901854096994	Cole Gorman	GUY R CAMPBELL JR and CO , , 17929 BARN CLOSE DR, LUTZ, FL, 33559 Code: 32-7 Surf Comm	3/3/2026	Signature Pending
92148969009997901854097007	Cole Gorman	R B NIELSEN TRUST SEPT 8 2010 , KARIN DALE NIELSEN TRUSTEE, 1200 DANBURY DR, MANSFIELD, TX, 76063	3/3/2026	

		Code: 32-7 Surf Comm		Signature Pending
92148969009997901854097014	Cole Gorman	WWR ENTERPRISES INC , C/O EYM and ASSOCIATES LLC, PO BOX 2542, HOBBS, NM, 88241 Code: 32-7 Surf Comm	3/3/2026	Signature Pending
92148969009997901854097021	Cole Gorman	GREG IRETON TRUST , GREG IRETON TRUSTEE, 1655 ELM CREEK VIEW #316, COLORADO SPRINGS, CO, 80907 Code: 32-7 Surf Comm	3/3/2026	Signature Pending
92148969009997901854097038	Cole Gorman	TERESA WYNELLE CORN , , 2802 W 25TH ST, ROSWELL, NM, 88201 Code: 32-7 Surf Comm	3/3/2026	Signature Pending
92148969009997901854097045	Cole Gorman	CAROL KATHYRN HAGA , , 4875 CR 240, DURANGO, CO, 81301-6959 Code: 32-7 Surf Comm	3/3/2026	Signature Pending
92148969009997901854097052	Cole Gorman	KAREN E SEIELSTAD HECK , , PO BOX 10252, PHOENIX, AZ, 85064 Code: 32-7 Surf Comm	3/3/2026	Signature Pending
92148969009997901854097069	Cole Gorman	GAIL SMITH KEYS , , 1803 CRESTVIEW DR, CARROLLTON, TX, 75006-1609 Code: 32-7 Surf Comm	3/3/2026	Signature Pending
92148969009997901854097076	Cole Gorman	VICTORIA LOWE , , 12501 LONGHORN PKWY A261, AUSTIN, TX, 78732 Code: 32-7 Surf Comm	3/3/2026	Signature Pending
92148969009997901854097083	Cole Gorman	CONSTANCE A LOWE , , 1200 EXCALANTE ST, SANTA FE, NM, 87505 Code: 32-7 Surf Comm	3/3/2026	Signature Pending
92148969009997901854097090	Cole Gorman	MARGARET MEHL , , 702 NE CAMBRIDGE DR, LEES SUMMIT, MO, 64086-5420 Code: 32-7 Surf Comm	3/3/2026	Signature Pending
92148969009997901854097106	Cole Gorman	JUSTIN NINE , and SARA NINE, 4414 10TH ST, LUBBOCK, TX, 79416 Code: 32-7 Surf Comm	3/3/2026	Signature Pending
92148969009997901854097113	Cole Gorman	DAN P BLACK , , PO BOX 174, MIDLAND, TX, 79702 Code: 32-7 Surf Comm	3/3/2026	Signature Pending
92148969009997901854097120	Cole Gorman	JOHN A BROWN , , 15626 ASH ST, HESPERIA, CA, 92345-4209 Code: 32-7 Surf Comm	3/3/2026	Signature Pending
92148969009997901854097137	Cole Gorman	DAVID B BROWN , , 5216 BLUE CYPRESS LN, LEAGUE CITY, TX, 77573 Code: 32-7 Surf Comm	3/3/2026	Signature Pending
92148969009997901854097144	Cole Gorman	KENNETH W BROWN , , 7677 JAYHAWK DR, RIVERSIDE, CA, 92509 Code: 32-7 Surf Comm	3/3/2026	Signature Pending
92148969009997901854097151	Cole Gorman	TOM DUGAN FAMILY LTD PARTNERSHIP , , PO BOX 207, FARMINGTON, NM, 87499-0207 Code: 32-7 Surf Comm	3/3/2026	Signature Pending
92148969009997901854097168	Cole Gorman	JAMES M EAKES , NOEL HERSCH SUCC CONSERVATOR, 10928 44TH ST SE, SNOHOMISH, WA, 98290 Code: 32-7 Surf Comm	3/3/2026	Signature Pending
92148969009997901854097175	Cole Gorman	MARIANNE A ISERN , , 515 W 5TH ST, ELLINWOOD, KS, 67526 Code: 32-7 Surf Comm	3/3/2026	Signature Pending
92148969009997901854097182	Cole Gorman	KRISTINE ISREN WHISTON , , 535 WILD HORSE CIR, BOULDER, CO, 80304 Code: 32-7 Surf Comm	3/3/2026	Signature Pending
92148969009997901854097199	Cole Gorman	EDWARD ISERN III , , PO BOX 669, MEAD, WA, 99021 Code: 32-7 Surf Comm	3/3/2026	Signature Pending

92148969009997901854097205	Cole Gorman	LOGOS RESOURCES II LLC , , 2010 AFTON PL, FARMINGTON, NM, 87401 Code: 32-7 Surf Comm	3/3/2026	Signature Pending
92148969009997901854097212	Cole Gorman	SONJA LOPEZ , , 109660 HWY 150, CHECOTAH, OK, 74426 Code: 32-7 Surf Comm	3/3/2026	Signature Pending
92148969009997901854097229	Cole Gorman	JERRY CHARLES MCCOY , , PO BOX 703, IGNACIO, CO, 81137 Code: 32-7 Surf Comm	3/3/2026	Signature Pending
92148969009997901854097236	Cole Gorman	SUZANNE PRESTON MIROS , , 3702 BUCKSKIN RD, BENTON, AR, 72015 Code: 32-7 Surf Comm	3/3/2026	Signature Pending
92148969009997901854097243	Cole Gorman	JOYCE ANN SASSE , , 2500 LONGVIEW DR, COLUMBIA, MO, 65203 Code: 32-7 Surf Comm	3/3/2026	Signature Pending
92148969009997901854097250	Cole Gorman	MARVIN BEN STARK , , 3762 E 24TH ST, TUCSON, AZ, 85713 Code: 32-7 Surf Comm	3/3/2026	Signature Pending
92148969009997901854097267	Cole Gorman	CHARLOTTE E WELLS and , KAIULANI L BUMPUS JT, 807 BEBUS DR, TAYLOR, TX, 76574 Code: 32-7 Surf Comm	3/3/2026	Signature Pending
92148969009997901854097274	Cole Gorman	LAURIE LEE WOPAT , , 5729 INDIAN WELLS CT, WINDSOR, CO, 80528-9031 Code: 32-7 Surf Comm	3/3/2026	Signature Pending
92148969009997901854097281	Cole Gorman	MARGIE S ELKINS , , 11008 ALEXANDRIA DR, FRISCO, TX, 75035-8385 Code: 32-7 Surf Comm	3/3/2026	Signature Pending
92148969009997901854097298	Cole Gorman	THELMA GRAHAM FAMILY LTD , PARTNERSHIP, 3113 MILTON DR, MELISSA, TX, 75454 Code: 32-7 Surf Comm	3/3/2026	Signature Pending
92148969009997901854097304	Cole Gorman	CATHERINE A HANSON , DBA CATALIS LLC, PO BOX 1054, EDWARDS, CO, 81632 Code: 32-7 Surf Comm	3/3/2026	Signature Pending
92148969009997901854097311	Cole Gorman	MARY HARRIS , , 1100 W 15TH ST #5, OTTAWA, KS, 66067 Code: 32-7 Surf Comm	3/3/2026	Signature Pending
92148969009997901854097328	Cole Gorman	RICHARD E HERSCH , and FANNIE D HERSCH JTWROS, 3114 183RD PL NE, ARLINGTON, WA, 98223-4743 Code: 32-7 Surf Comm	3/3/2026	Signature Pending
92148969009997901854097335	Cole Gorman	JESMA HOPPER , , 2926 COLUMBINE, WICHITA, KS, 67204-5323 Code: 32-7 Surf Comm	3/3/2026	Signature Pending
92148969009997901854097342	Cole Gorman	PEGGIE SUE LAWSON , , 6156 JAYS WAY, MILTON, FL, 32570 Code: 32-7 Surf Comm	3/3/2026	Signature Pending
92148969009997901854097359	Cole Gorman	MARC LILLEY and LISA LILLEY , , 18720 N 101ST ST #3021, SCOTTSDALE, AZ, 85255 Code: 32-7 Surf Comm	3/3/2026	Signature Pending
92148969009997901854097366	Cole Gorman	TIM LILLEY , and TASHINA LILLEY, PO BOX 310, PARKER, CO, 80134 Code: 32-7 Surf Comm	3/3/2026	Signature Pending
92148969009997901854097373	Cole Gorman	RUTH ANN MARTIN , , 1535 W CARRIZO SPRING AVE, PUEBLO WEST, CO, 81007 Code: 32-7 Surf Comm	3/3/2026	Signature Pending
92148969009997901854097380	Cole Gorman	SCOTT CHRISTOPHER MARTIN , , 25656 EAST 1ST AVE, AURORA, CO, 80018 Code: 32-7 Surf Comm	3/3/2026	Signature Pending
92148969009997901854097397	Cole Gorman	KATHERINE E MARTIN , , 919 WHALERS WAY, FORT COLLINS, CO, 80525 Code: 32-7 Surf Comm	3/3/2026	Signature Pending

				Signature Pending
92148969009997901854097403	Cole Gorman	MARTIN LAND and CATTLE LP , , PO BOX 466, WEST PLAINS, MO, 65775 Code: 32-7 Surf Comm	3/3/2026	Signature Pending
92148969009997901854097410	Cole Gorman	MCLISH RESOURCES LP LLP , , 1520 W CANAL CT, LITTLETON, CO, 80120 Code: 32-7 Surf Comm	3/3/2026	Signature Pending
92148969009997901854097427	Cole Gorman	ELIZABETH NGUYEN , , 1324 BERNARDO CT NE, ALBUQUERQUE, NM, 87113 Code: 32-7 Surf Comm	3/3/2026	Signature Pending
92148969009997901854097434	Cole Gorman	JUDITH BOYD RIVERS , , 19424 SE 89TH ST, NEWALLA, OK, 74857-8295 Code: 32-7 Surf Comm	3/3/2026	Signature Pending
92148969009997901854097441	Cole Gorman	JACK WATSON , , 15320 S 1ST ST RD, DEKALB, IL, 60115 Code: 32-7 Surf Comm	3/3/2026	Signature Pending
92148969009997901854097458	Cole Gorman	CASE FAMILY REVOCABLE TRUST , GERTRUDE L CASE TRUSTEE, PO BOX 570, HOLBROOK, AZ, 86025 Code: 32-7 Surf Comm	3/3/2026	Signature Pending
92148969009997901854097465	Cole Gorman	BEN J CASE and MARY VAL CASE IRREVOC , TRUST KAREN GOINS TRUSTEE, 25414 W PUEBLO AVE, BUCKEYE, AZ, 85326 Code: 32-7 Surf Comm	3/3/2026	Signature Pending
92148969009997901854097472	Cole Gorman	NEVIL SHANE CISELL , , 11700 W CHARLESTON BLVD 170-87, LAS VEGAS, NV, 89135 Code: 32-7 Surf Comm	3/3/2026	Signature Pending
92148969009997901854097489	Cole Gorman	MARY ANN DEEN REV TRUST 09 19 2013 , MARY A DEEN, PO DRAWER J, GREAT BEND, KS, 67530 Code: 32-7 Surf Comm	3/3/2026	Signature Pending
92148969009997901854097496	Cole Gorman	TED E DUFF TRUST , TED E DUFF TRUSTEE, PO BOX 398, RUIDOSO, NM, 88355-0398 Code: 32-7 Surf Comm	3/3/2026	Signature Pending
92148969009997901854097502	Cole Gorman	ELLIOTT-HALL COMPANY , , PO BOX 150530, OGDEN, UT, 84415 Code: 32-7 Surf Comm	3/3/2026	Signature Pending
92148969009997901854097519	Cole Gorman	ELLIOTT INDUSTRIES , , PO BOX 1328, SANTA FE, NM, 87504 Code: 32-7 Surf Comm	3/3/2026	Signature Pending
92148969009997901854097526	Cole Gorman	PARKER F ENGLISH , , 441 W. SILVER MEADOW, MIDWEST CITY, OK, 73110 Code: 32-7 Surf Comm	3/3/2026	Signature Pending
92148969009997901854097533	Cole Gorman	BENNY MACK HICKSON , , 505 DUSTY TR, BELTON, TX, 76513 Code: 32-7 Surf Comm	3/3/2026	Signature Pending
92148969009997901854097540	Cole Gorman	JOHN and THERESA HILLMAN FAMILY , PROPERTIES LP, PO BOX 50187, MIDLAND, TX, 79710 Code: 32-7 Surf Comm	3/3/2026	Signature Pending
92148969009997901854097557	Cole Gorman	FLORA JANE HOPKINS , , 24476 CHAMALEA DR, MISSION VIEJO, CA, 92691 Code: 32-7 Surf Comm	3/3/2026	Signature Pending
92148969009997901854097564	Cole Gorman	JPT FAMILY JV 1 , , PO BOX 99084, FORT WORTH, TX, 76199-0084 Code: 32-7 Surf Comm	3/3/2026	Signature Pending
92148969009997901854097571	Cole Gorman	DONIA LEDFORD , , 9700 S 4055 RD, TALALA, OK, 74080 Code: 32-7 Surf Comm	3/3/2026	Signature Pending
92148969009997901854097588	Cole Gorman	MADISON ROYALTY MANAGEMENT LLC , FBO BONE SPRINGS LLC, 402 GAMMON PL STE 320, MADISON, WI, 53719 Code: 32-7 Surf Comm	3/3/2026	Signature Pending

92148969009997901854097595	Cole Gorman	MAHONEY HOLDINGS LLC , , 7675 W 14TH AVE SUITE 102, LAKEWOOD, CO, 80214-4153 Code: 32-7 Surf Comm	3/3/2026	Signature Pending
92148969009997901854097601	Cole Gorman	PATRICIA PEPLER , , PO BOX 482, MEAD, CO, 80542 Code: 32-7 Surf Comm	3/3/2026	Signature Pending
92148969009997901854097618	Cole Gorman	ROBERT PICKETT , , 1112 18TH ST, ANACORTES, WA, 98221 Code: 32-7 Surf Comm	3/3/2026	Signature Pending
92148969009997901854097625	Cole Gorman	ERNEST L REDFORD , , 2900 TENNESSEE ST NE, ALBUQUERQUE, NM, 87110-3710 Code: 32-7 Surf Comm	3/3/2026	Signature Pending
92148969009997901854097632	Cole Gorman	STANICO ENERGY CORPORATION , , PO BOX 32467, OKLAHOMA CITY, OK, 73123 Code: 32-7 Surf Comm	3/3/2026	Signature Pending
92148969009997901854097649	Cole Gorman	TED C VAZQUEZ , , 118 VILLA CT APT 2, HAMBURG, PA, 19526-8078 Code: 32-7 Surf Comm	3/3/2026	Signature Pending
92148969009997901854097656	Cole Gorman	CARNEGIE ENERGY LLC , , PO BOX 12307, DALLAS, TX, 75225 Code: 32-7 Surf Comm	3/3/2026	Signature Pending
92148969009997901854097663	Cole Gorman	JAMES L and ELEANOR P CAUGHREN REV TR , AMY LUCINE BOND TTEE, 2104 LEONARD ST SE, RIO RANCHO, NM, 87124 Code: 32-7 Surf Comm	3/3/2026	Signature Pending
92148969009997901854097670	Cole Gorman	SHIRLEY ANN CHOUTEAU TRUST , 6 10 1992 DANA GARCIA TRUSTEE, 7825 S GRANITE AVE, TULSA, OK, 74136 Code: 32-7 Surf Comm	3/3/2026	Signature Pending
92148969009997901854097687	Cole Gorman	COMPOUND PROPERTIES LLC , , PO BOX 2360, ALTO, NM, 88312-2360 Code: 32-7 Surf Comm	3/3/2026	Signature Pending
92148969009997901854097694	Cole Gorman	RYAN M HAGGERTY , , 12900 PRESTON ROAD STE 1115, DALLAS, TX, 75230 Code: 32-7 Surf Comm	3/3/2026	Signature Pending
92148969009997901854097700	Cole Gorman	ELLIOT E and CHARLENE M HATHEWAY , REVOC TR DTD NOV 24 1997, 5715 E 118TH ST, TULSA, OK, 74137 Code: 32-7 Surf Comm	3/3/2026	Signature Pending
92148969009997901854097717	Cole Gorman	HATHEWAY PARTNERS LLC , , 6885 EAST 181ST STREET SOUTH, BIXBY, OK, 74008 Code: 32-7 Surf Comm	3/3/2026	Signature Pending
92148969009997901854097724	Cole Gorman	MAP HOLDINGS , , PO BOX 268947, OKLAHOMA CITY, OK, 73126-8947 Code: 32-7 Surf Comm	3/3/2026	Signature Pending
92148969009997901854097731	Cole Gorman	GERALDINE H MCFADDEN , , 290 NW 12TH ST, CEDAREDDGE, CO, 81413-8403 Code: 32-7 Surf Comm	3/3/2026	Signature Pending
92148969009997901854097748	Cole Gorman	O R HALL ROYALTY LLC , , PO BOX 150530, OGDEN, UT, 84415 Code: 32-7 Surf Comm	3/3/2026	Signature Pending
92148969009997901854097755	Cole Gorman	PEDEN FAMILY TR DTD JULY 20 2006 , JONATHAN JADA PEDEN and, 4681 DIANE AVE, SAN DIEGO, CA, 92117-2903 Code: 32-7 Surf Comm	3/3/2026	Signature Pending
92148969009997901854097762	Cole Gorman	PRINCESS PROPERTIES LLC , , 33530 TIDERUNNER AVE, MILLSBORO, DE, 19966 Code: 32-7 Surf Comm	3/3/2026	Signature Pending
92148969009997901854097779	Cole Gorman	SAN JUAN BASIN PARTNERSHIP , , PO BOX 1155, MENARD, TX, 76859 Code: 32-7 Surf Comm	3/3/2026	Signature Pending
92148969009997901854097786	Cole Gorman	LAGENE E VERHINES , , 511 S FIR, ROSWELL, NM, 88201 Code: 32-7 Surf Comm	3/3/2026	

				Signature Pending
92148969009997901854097793	Cole Gorman	ELIZABETH WATSON WILLIAMS ESTATE , DAVID ZIEGLER EXEC PERS REP, 4800 HUD DR, AMARILLO, TX, 79124 Code: 32-7 Surf Comm	3/3/2026	Signature Pending
92148969009997901854097809	Cole Gorman	KAY DIANE BOWLES TRUST NOV 29 2007 , KAY DIANE BOWLES TRUSTEE, 8300 BURDETTE RD #407, BETHESDA, MD, 20817 Code: 32-7 Surf Comm	3/3/2026	Signature Pending
92148969009997901854097816	Cole Gorman	BROWNE FAMILY REV TR 8-7-2013 , MARSHALL BROWNE and SHARON BROWNE, 3473 KIMBERLY RD, CAMERON PARK, CA, 95682 Code: 32-7 Surf Comm	3/3/2026	Signature Pending
92148969009997901854097823	Cole Gorman	BARBARA WHITING FRISON TR 5 18 98 , MARILYN F HAND TTEE, PO BOX 1169, MANCHESTER CENTER, VT, 05255 Code: 32-7 Surf Comm	3/3/2026	Signature Pending
92148969009997901854097830	Cole Gorman	GEORGE A LUNDBLADE ESTATE , CHALMERS A. LOUGHRIDGE, 3901 RIVE DR, ALEXANDRIA, VA, 22309-3053 Code: 32-7 Surf Comm	3/3/2026	Signature Pending
92148969009997901854097847	Cole Gorman	LOIS M LUNDBLADE , , 527 EAST CLACKAMAS CIR, WOODBURN, OR, 97071-4409 Code: 32-7 Surf Comm	3/3/2026	Signature Pending
92148969009997901854097854	Cole Gorman	MAP 92 96 MGD , , PO BOX 269100, OKLAHOMA CITY, OK, 73126 Code: 32-7 Surf Comm	3/3/2026	Signature Pending
92148969009997901854097861	Cole Gorman	PINE CONE PROPERTIES LLC , , 420 S MARION PKWY #901, DENVER, CO, 80209 Code: 32-7 Surf Comm	3/3/2026	Signature Pending
92148969009997901854097878	Cole Gorman	CLAY JEAN SANDERSON , DBA SANDERSON LVG TRUST LARRY, PO BOX 488, PAGE, AZ, 86040 Code: 32-7 Surf Comm	3/3/2026	Signature Pending
92148969009997901854097885	Cole Gorman	TRUST FBO NEIL DAN SCHWED II UTO , NEIL D SCHWED REV TR, PO BOX 649215, DALLAS, TX, 75264 Code: 32-7 Surf Comm	3/3/2026	Signature Pending
92148969009997901854097892	Cole Gorman	NEIL D SCHWED REV TR FBO KATHLEEN A , DONEY and KATHLEEN A DONEY TRUSTEE, PO BOX 547, ROSS, CA, 94957 Code: 32-7 Surf Comm	3/3/2026	Signature Pending
92148969009997901854097908	Cole Gorman	BARBARA SEIELSTAD SHOPTAUGH , , 6615 GREY EAGLE TER, COLORADO SPRINGS, CO, 80919 Code: 32-7 Surf Comm	3/3/2026	Signature Pending
92148969009997901854097915	Cole Gorman	EILEEN SEIELSTAD YELVERTON , and FORREST DANLEY YELVERTON JT, PO BOX 697, LYONS, CO, 80540 Code: 32-7 Surf Comm	3/3/2026	Signature Pending
92148969009997901854097922	Cole Gorman	ANGEL PEAK HOLDINGS LLC , , 2815 MAIN AVE, DURANGO, CO, 81301 Code: 32-7 Surf Comm	3/3/2026	Signature Pending
92148969009997901854097939	Cole Gorman	BONE SPRINGS LLC , , 402 GAMMON PL STE 320, MADISON, WI, 53719 Code: 32-7 Surf Comm	3/3/2026	Signature Pending
92148969009997901854097946	Cole Gorman	BRYON DEEN , , 5514 W 90TH TER, OVERLAND PARK, KS, 66207 Code: 32-7 Surf Comm	3/3/2026	Signature Pending
92148969009997901854097953	Cole Gorman	CEEFAM LLC , C/O LITTLE OIL and GAS INC., PO BOX 1258, FARMINGTON, NM, 87499 Code: 32-7 Surf Comm	3/3/2026	Signature Pending
92148969009997901854097960	Cole Gorman	JEREMIAH C DUFF-LEACH , DBA JCDL OIL and GAS COMPANY LLC, PO BOX 30396, ALBUQUERQUE, NM, 87190 Code: 32-7 Surf Comm	3/3/2026	Signature Pending
92148969009997901854097977	Cole Gorman	HOPE ROYALTIES LLC , , PO BOX 1326, ARTESIA, NM, 88211 Code: 32-7 Surf Comm	3/3/2026	Signature Pending

92148969009997901854097984	Cole Gorman	KIM CAYLOR , , 263 CAMINO DEL OLMO, SANTA FE, NM, 87501 Code: 32-7 Surf Comm	3/3/2026	Signature Pending
92148969009997901854097991	Cole Gorman	VICKIE ANN MARTIN-OLAVESON , , 2159 MARANN DR NE, ATLANTA, GA, 30345 Code: 32-7 Surf Comm	3/3/2026	Signature Pending
92148969009997901854098004	Cole Gorman	BETTY A PENNINGTON , , 48255 E 88TH AVE, BENNETT, CO, 80102 Code: 32-7 Surf Comm	3/3/2026	Signature Pending
92148969009997901854098011	Cole Gorman	LINDA SUE RICHARDSON , , 13363 E ASBURY DR, AURORA, CO, 80014 Code: 32-7 Surf Comm	3/3/2026	Signature Pending
92148969009997901854098028	Cole Gorman	HARRY JAMES RICHARDSON , , 13363 E ASBURY DR, AURORA, CO, 80014 Code: 32-7 Surf Comm	3/3/2026	Signature Pending
92148969009997901854098035	Cole Gorman	ROBERT DEAN RICHARDSON , , 13363 E ASBURY DR, AURORA, CO, 80014 Code: 32-7 Surf Comm	3/3/2026	Signature Pending
92148969009997901854098042	Cole Gorman	DALE RICHARDSON , , 5824 E 15TH TER, KANSAS CITY, MO, 64126-2452 Code: 32-7 Surf Comm	3/3/2026	Signature Pending
92148969009997901854098059	Cole Gorman	EVALYN SWEARINGEN ESTATE , KRISTI JONES EXECUTOR, 1362 N 80TH RD, CONCORDIA, KS, 66901 Code: 32-7 Surf Comm	3/3/2026	Signature Pending
92148969009997901854098066	Cole Gorman	GRANT SWEARINGEN , , 209 S ASHLEY PARK, WICHITA, KS, 67209 Code: 32-7 Surf Comm	3/3/2026	Signature Pending
92148969009997901854098073	Cole Gorman	ANNA PAULINE SWEARINGEN , , 442 ROCK RD, JAMESTOWN, KS, 66948 Code: 32-7 Surf Comm	3/3/2026	Signature Pending
92148969009997901854098080	Cole Gorman	ROY G BARTON JR and CLAUDIA R BARTON , JTWROS, 1919 TURNER ST, HOBBS, NM, 88240-2712 Code: 32-7 Surf Comm	3/3/2026	Signature Pending
92148969009997901854098097	Cole Gorman	JAMCO ENERGY LLC , JOHN MONCRIEF SOLE MBR, 420 THROCKMORTON ST STE 550, FORT WORTH, TX, 76102-3765 Code: 32-7 Surf Comm	3/3/2026	Signature Pending
92148969009997901854098103	Cole Gorman	GERRI GRAY , , , UNKNOWN, TX, 99999 Code: 32-7 Surf Comm	3/3/2026	Signature Pending
92148969009997901854098110	Cole Gorman	JOHN RICHARDSON , , , UNKNOWN, TX, 99999 Code: 32-7 Surf Comm	3/3/2026	Signature Pending
92148969009997901854098127	Cole Gorman	KAREN BOHANNON , , 118-A MIAMI RD, FITZGERALD, GA, 31750 Code: 32-7 Surf Comm	3/3/2026	Signature Pending
92148969009997901854098134	Cole Gorman	TIERRA OIL COMPANY LLC , , PO BOX 1220, JUPITER, FL, 33468-1220 Code: 32-7 Surf Comm	3/3/2026	Signature Pending
92148969009997901854098141	Cole Gorman	PRESTON FAMILY LIVING TRUST DATED , APRIL 20 2010, 6802 RAYNOR WAY, SUGAR LAND, TX, 77479 Code: 32-7 Surf Comm	3/3/2026	Signature Pending
92148969009997901854098158	Cole Gorman	TERRY and CARLA WHITE TR , CARLA K WHITE TRUSTEE, 1302 W THIRD ST, CHANUTE, KS, 66720 Code: 32-7 Surf Comm	3/3/2026	Signature Pending
92148969009997901854098165	Cole Gorman	VIRGINIA REDFORD , , 1413 WARWICK ST, GARLAND, TX, 75044 Code: 32-7 Surf Comm	3/3/2026	Signature Pending
92148969009997901854098172	Cole Gorman	M D VANDAVEER and LOIS VANDAVEER , , 12104 SE 84TH TERRACE, BELLEVUE, FL, 34420-5466	3/3/2026	

		Code: 32-7 Surf Comm		Signature Pending
92148969009997901854098189	Cole Gorman	GREGORY A COLLIER , , 3336 NW 12TH STREET APT 1, OKLAHOMA CITY, OK, 73107-5231 Code: 32-7 Surf Comm	3/3/2026	Signature Pending
92148969009997901854098196	Cole Gorman	JAMES A COLLIER III , , 1101 PECAN HOLLOW TRAIL, MCKINNEY, TX, 75070 Code: 32-7 Surf Comm	3/3/2026	Signature Pending
92148969009997901854098202	Cole Gorman	VIRGINIA COLLIER , C/O JAY COLLIER, 1101 PECAN HALLOW TRAIL, MCKINNEY, TX, 75070-5213 Code: 32-7 Surf Comm	3/3/2026	Signature Pending
92148969009997901854098219	Cole Gorman	NELSON WRAY FOUTS , , 173 BAYOU TWO RD, LONOKE, AR, 72086 Code: 32-7 Surf Comm	3/3/2026	Signature Pending
92148969009997901854098226	Cole Gorman	MEREDITH E and HELEN J HARDGRAVE , REVOCABLE TRUST, 2626 EAST 40TH ST, TULSA, OK, 74105 Code: 32-7 Surf Comm	3/3/2026	Signature Pending
92148969009997901854098233	Cole Gorman	JANIS ERLENE HUMBLER , , 3035 HWY 79 S, HUMPHREY, AR, 72073 Code: 32-7 Surf Comm	3/3/2026	Signature Pending
92148969009997901854098240	Cole Gorman	JRB INVESTMENTS LLC , C/O REYNOLDS HIX and CO PA, 6729 ACADEMY RD NE STE D, ALBUQUERQUE, NM, 87109 Code: 32-7 Surf Comm	3/3/2026	Signature Pending
92148969009997901854098257	Cole Gorman	MARK MCCLELLAN and WIFE PAULA MCCLELL , , PO BOX 730, ROSWELL, NM, 88202 Code: 32-7 Surf Comm	3/3/2026	Signature Pending
92148969009997901854098264	Cole Gorman	RHB ENTERPRISES LLC , C/O REYNOLDS HIX and CO PA, 6729 ACADEMY RD NE #D, ALBUQUERQUE, NM, 87109 Code: 32-7 Surf Comm	3/3/2026	Signature Pending
92148969009997901854098271	Cole Gorman	GUADALUPE LAND and MINERALS LLC , , 17521 ARRATIA, EL PASO, TX, 79938 Code: 32-7 Surf Comm	3/3/2026	Signature Pending
92148969009997901854098288	Cole Gorman	SPINNAKER INVESTMENTS LP , , PO BOX 3488, MIDLAND, TX, 79702 Code: 32-7 Surf Comm	3/3/2026	Signature Pending
92148969009997901854098295	Cole Gorman	ESCONDIDO OIL and GAS LLC , , PO BOX 395, ROANOKE, TX, 76262 Code: 32-7 Surf Comm	3/3/2026	Signature Pending
92148969009997901854098301	Cole Gorman	TED C and RICKEY C VAZQUEZ JT WROS , , 118 VILLA CT APT 2, HAMBURG, PA, 19526-8078 Code: 32-7 Surf Comm	3/3/2026	Signature Pending
92148969009997901854098318	Cole Gorman	CHARLES PARCELL DESCENDANT TR , ALICE PARCELL CO-TRUSTEE and DWIGHT P, 5199 S CRESTED SAGUARO LN, GOLD CANYON, AZ, 85118 Code: 32-7 Surf Comm	3/3/2026	Signature Pending
92148969009997901854098325	Cole Gorman	RADO ROYALTIES LLC , , 5 INVERNESS DRIVE EAST, ENGLEWOOD, CO, 80112 Code: 32-7 Surf Comm	3/3/2026	Signature Pending
92148969009997901854098332	Cole Gorman	CLAUDIA N CARSON , , 9180 E CENTER AVE 5C, DENVER, CO, 80247 Code: 32-7 Surf Comm	3/3/2026	Signature Pending
92148969009997901854098349	Cole Gorman	HERBERT JAMES NEWCOMB III , , 2064 WINSOME WAY, ENCINITAS, CA, 92024 Code: 32-7 Surf Comm	3/3/2026	Signature Pending
92148969009997901854098356	Cole Gorman	GLENNA KELLY , , 566 RAMPART WAY, DENVER, CO, 80230 Code: 32-7 Surf Comm	3/3/2026	Signature Pending
92148969009997901854098363	Cole Gorman	MARILYN V NEWCOMB , , 3017 SWAN HILL DR, LAS VEGAS, NV, 89134 Code: 32-7 Surf Comm	3/3/2026	Signature Pending

92148969009997901854098370	Cole Gorman	JMJ RESOURCES LLC , , 2204 N SANTIAGO AVE, FARMINGTON, NM, 87401 Code: 32-7 Surf Comm	3/3/2026	Signature Pending
92148969009997901854098387	Cole Gorman	ROBERT WALTER LUNDELL , , 2450 FONDREN STE 304, HOUSTON, TX, 77063-2318 Code: 32-7 Surf Comm	3/3/2026	Signature Pending
92148969009997901854098394	Cole Gorman	FX RESOURCES LLC , , PO BOX 307, MILLS, WY, 82644 Code: 32-7 Surf Comm	3/3/2026	Signature Pending
92148969009997901854098400	Cole Gorman	SOLOMON VALLEY COMMUNITY FOUNDATION , AFFILIATE OF GREATER SALINA COMMUNI, 119 W IRON AVE 8TH FLOOR, SALINA, KS, 67401 Code: 32-7 Surf Comm	3/3/2026	Signature Pending
92148969009997901854098417	Cole Gorman	C and R PROPERTIES , , PO BOX 2829, ROSWELL, NM, 88202 Code: 32-7 Surf Comm	3/3/2026	Signature Pending
92148969009997901854098424	Cole Gorman	DELTA 08 LLC , , PO BOX 471365, FORT WORTH, TX, 76147 Code: 32-7 Surf Comm	3/3/2026	Signature Pending
92148969009997901854098431	Cole Gorman	J BAR CANE ROYALTY LLC , , PO BOX 3660, ROSWELL, NM, 88202 Code: 32-7 Surf Comm	3/3/2026	Signature Pending
92148969009997901854098448	Cole Gorman	ROLLA R HINKLE III , , P O BOX 2292, ROSWELL, NM, 88202-2292 Code: 32-7 Surf Comm	3/3/2026	Signature Pending
92148969009997901854098455	Cole Gorman	LINDA JEANNE LUNDELL LINDSEY , , PO BOX 631565, NACOGDOCHES, TX, 75963 Code: 32-7 Surf Comm	3/3/2026	Signature Pending
92148969009997901854098462	Cole Gorman	CLAUDIA MARCIA LUNDELL GILMER , , 101 OAK MEADOW DR, GEORGETOWN, TX, 78628 Code: 32-7 Surf Comm	3/3/2026	Signature Pending
92148969009997901854098479	Cole Gorman	GB SAFEWAY PROPERTY LTD , , 317 S SIDNEY BAKER ST SUITE 400 #10, KERRVILLE, TX, 78028 Code: 32-7 Surf Comm	3/3/2026	Signature Pending
92148969009997901854098486	Cole Gorman	COPPERHEAD RESOURCES LLC , , P O BOX 8355, MIDLAND, TX, 79708 Code: 32-7 Surf Comm	3/3/2026	Signature Pending
92148969009997901854098493	Cole Gorman	ELM CREEK ENERGY LLC , , 1611 HUMBLE AVENUE, MIDLAND, TX, 79705 Code: 32-7 Surf Comm	3/3/2026	Signature Pending
92148969009997901854098509	Cole Gorman	COMRADE RESOURCES, LLC , , PO BOX 472029, FORT WORTH, TX, 76147 Code: 32-7 Surf Comm	3/3/2026	Signature Pending
92148969009997901854098516	Cole Gorman	BCT CAPITAL AND HOLDINGS, LLC , , PO BOX 470578, FORT WORTH, TX, 76147-0578 Code: 32-7 Surf Comm	3/3/2026	Signature Pending
92148969009997901854098523	Cole Gorman	CAROLYN SEDBERRY TRUST , JOHN B SEDBERRY TRUSTEE, PO BOX 1258, FARMINGTON, NM, 87499 Code: 32-7 Surf Comm	3/3/2026	Signature Pending
92148969009997901854098530	Cole Gorman	PENASCO PETROLEUM LLC , , PO BOX 4168, ROSWELL, NM, 88202 Code: 32-7 Surf Comm	3/3/2026	Signature Pending
92148969009997901854098547	Cole Gorman	NANCY K CORBETT , , 3704 BEAR CREEK BLUFF CT, WENTZVILLE, MO, 63385 Code: 32-7 Surf Comm	3/3/2026	Signature Pending
92148969009997901854098554	Cole Gorman	CYNTHIA GAY BYRUM , , 3981 HONORS WAY, HOWELL, MI, 48843 Code: 32-7 Surf Comm	3/3/2026	Signature Pending
92148969009997901854098561	Cole Gorman	BRENDA FAY MORROW , , 210 WATERFRONT DRIVE, ST JOHNS, FL, 32259 Code: 32-7 Surf Comm	3/3/2026	

				Signature Pending
92148969009997901854098578	Cole Gorman	DEBBIE D RANKEY , , 9520 TENNYSON, OVERLAND, MO, 63114 Code: 32-7 Surf Comm	3/3/2026	Signature Pending
92148969009997901854098585	Cole Gorman	EDWARD C SCOTT , , 1377 TIMOTHY RIDGE, ST CHARLES, MO, 63304 Code: 32-7 Surf Comm	3/3/2026	Signature Pending
92148969009997901854098592	Cole Gorman	ANTHONY LOUIS MOSCHETTO REV TR , ANTHONY MOSCHETTO TTEE, PO BOX 600635, DALLAS, TX, 75360 Code: 32-7 Surf Comm	3/3/2026	Signature Pending
92148969009997901854098608	Cole Gorman	COLTER MORGAN , , 1244 W 97TH AVE, THORNTON, CO, 80260-5610 Code: 32-7 Surf Comm	3/3/2026	Signature Pending
92148969009997901854098615	Cole Gorman	LYNSAY RAYNE MORGAN , , 2311 BRIARLEE DRIVE, HOUSTON, TX, 77077 Code: 32-7 Surf Comm	3/3/2026	Signature Pending
92148969009997901854098622	Cole Gorman	CHRISTOPHER SEAN ELPHICK , , 3209 CIMMARON AVE, MIDLAND, TX, 79705 Code: 32-7 Surf Comm	3/3/2026	Signature Pending
92148969009997901854098639	Cole Gorman	DOWDEN BARRETT MAN , , 11701 METRIC BLVD #236, AUSTIN, TX, 78758 Code: 32-7 Surf Comm	3/3/2026	Signature Pending
92148969009997901854098646	Cole Gorman	BMD EXPLORATION LLC , , 33 YALE ST, WILLISTON PARK, NY, 11596-1338 Code: 32-7 Surf Comm	3/3/2026	Signature Pending
92148969009997901854098653	Cole Gorman	MORNINGSTAR OPERATING LLC , , PO BOX 669173, DALLAS, TX, 75266-9173 Code: 32-7 Surf Comm	3/3/2026	Signature Pending
92148969009997901854098660	Cole Gorman	SIMCOE, LLC , , 1201 LOUISIANA ST STE 3400, HOUSTON, TX, 77002-5632 Code: 32-7 Surf Comm	3/3/2026	Signature Pending
92148969009997901854098677	Cole Gorman	DEBI MCCLAY , , 443 SALMON CREEK RD, MOSSYROCK, WA, 98564 Code: 32-7 Surf Comm	3/3/2026	Signature Pending
92148969009997901854098684	Cole Gorman	CATHLEEN WRIGHT POWELL , , 9101 STELACOOM RD ST 80, OLYMPIA, WA, 98513 Code: 32-7 Surf Comm	3/3/2026	Signature Pending
92148969009997901854098691	Cole Gorman	SWEARINGEN LLC , , 2503 KENCHESTER LOOP, WESLEY CHAPEL, FL, 33543-5345 Code: 32-7 Surf Comm	3/3/2026	Signature Pending
92148969009997901854098707	Cole Gorman	WATT LIVING TRUST , BRYON STEINER AND PILAR STEINER COT, 562 LAKE SINCLAIR ST, ST AUGUSTINE, FL, 32084 Code: 32-7 Surf Comm	3/3/2026	Signature Pending
92148969009997901854098714	Cole Gorman	JUNIPER INVESTMENTS LLC , , 1200 E 20TH ST, FARMINGTON, NM, 87401 Code: 32-7 Surf Comm	3/3/2026	Signature Pending
92148969009997901854098721	Cole Gorman	ARMSTRONG REVOCABLE TRUST , MARGARET ARMSTRONG, TRUSTEE, 6750 CHAMISA LANE, FARMINGTON, NM, 87402 Code: 32-7 Surf Comm	3/3/2026	Signature Pending
92148969009997901854098738	Cole Gorman	FLATROCK ROYALTIES LLC , , PO BOX 1287, ARTESIA, NM, 88211 Code: 32-7 Surf Comm	3/3/2026	Signature Pending
92148969009997901854098745	Cole Gorman	TULAROSA OIL COMPANY LLC , , PO BOX 471349, FORT WORTH, TX, 76147 Code: 32-7 Surf Comm	3/3/2026	Signature Pending
92148969009997901854098752	Cole Gorman	PHOENIX FOUR LLC , , 4455 CAMP BOWIE BLVD STE 114-98, FORT WORTH, TX, 76107 Code: 32-7 Surf Comm	3/3/2026	Signature Pending

92148969009997901854098769	Cole Gorman	VROOMAN ENERGY LLC , , 109 CHARLESTON BLVD, ISLE OF PALMS, SC, 29451 Code: 32-7 Surf Comm	3/3/2026	Signature Pending
92148969009997901854098776	Cole Gorman	EXEMPLAR MINERALS LLC , , 12101 N MACARTHUR BLVD STE A PMB 40, OKLAHOMA CITY, OK, 73162-1800 Code: 32-7 Surf Comm	3/3/2026	Signature Pending
92148969009997901854098783	Cole Gorman	KYLE MASON , , 812 SHADY LN, FARMINGTON, NM, 87401 Code: 32-7 Surf Comm	3/3/2026	Signature Pending
92148969009997901854098790	Cole Gorman	BRAD KING , , 4618 100TH ST, LUBBOCK, TX, 79424 Code: 32-7 Surf Comm	3/3/2026	Signature Pending
92148969009997901854098806	Cole Gorman	DARMD LLC , , 500 TETON DR, FARMINGTON, NM, 87401 Code: 32-7 Surf Comm	3/3/2026	Signature Pending
92148969009997901854098813	Cole Gorman	JUNIPER IRA INVESTMENTS LLC , , 829 SHADY LANE, FARMINGTON, NM, 87401 Code: 32-7 Surf Comm	3/3/2026	Signature Pending
92148969009997901854098820	Cole Gorman	MATTHEW D L STRICKLER , , 2005 N SANTIAGO AVE, FARMINGTON, NM, 87401 Code: 32-7 Surf Comm	3/3/2026	Signature Pending
92148969009997901854098837	Cole Gorman	BLUE MESA MINERALS LLC , , 3549 ARBUCKLE DR, PLANO, TX, 75075 Code: 32-7 Surf Comm	3/3/2026	Signature Pending
92148969009997901854098844	Cole Gorman	CASTLE ENERGY MANAGEMENT LLC , , 6300 RIDGLEA PLACE STE 950, FORT WORTH, TX, 76116 Code: 32-7 Surf Comm	3/3/2026	Signature Pending
92148969009997901854098851	Cole Gorman	821 ENERGY LLC , , PO BOX 910, ALEDO, TX, 76008 Code: 32-7 Surf Comm	3/3/2026	Signature Pending
92148969009997901854098868	Cole Gorman	BRIGGS B BUCKLEY , , PO BOX 2968, MUSCLE SHOALS, AL, 35662-2968 Code: 32-7 Surf Comm	3/3/2026	Signature Pending
92148969009997901854098875	Cole Gorman	KELLY J MCCOY , , PO BOX 475, IGNACIO, CO, 81137 Code: 32-7 Surf Comm	3/3/2026	Signature Pending
92148969009997901854098882	Cole Gorman	HBP HOLDINGS LLC , , PO BOX 17132, FORT WORTH, TX, 76102 Code: 32-7 Surf Comm	3/3/2026	Signature Pending
92148969009997901854098899	Cole Gorman	TRACY HERSCH WISEMAN , , 2002 SE RICHMOND LANE, PORT ORCHARD, WA, 98367 Code: 32-7 Surf Comm	3/3/2026	Signature Pending
92148969009997901854098905	Cole Gorman	SEAN MICHAEL HERSCH , , 3205 E D ST APT 3, TACOMA, WA, 98404-1692 Code: 32-7 Surf Comm	3/3/2026	Signature Pending
92148969009997901854098912	Cole Gorman	DAVID R MARTIN FAMILY TRUST , PAMELA M OWEN SUCCESSOR TTEE, 140 JONES RD, KERRVILLE, TX, 78028 Code: 32-7 Surf Comm	3/3/2026	Signature Pending
92148969009997901854098929	Cole Gorman	BLACKBIRD ROYALTIES LLC , , 1710 WEST 3RD STREET, ROSWELL, NM, 88201 Code: 32-7 Surf Comm	3/3/2026	Signature Pending
92148969009997901854098936	Cole Gorman	ESV ENTERPRISES LLC , , PO BOX 1952, ROSWELL, NM, 88202-1952 Code: 32-7 Surf Comm	3/3/2026	Signature Pending
92148969009997901854098943	Cole Gorman	FUEGO SAGRADO LLC , , PO BOX 135, ROSWELL, NM, 88202-0135 Code: 32-7 Surf Comm	3/3/2026	Signature Pending
92148969009997901854098950	Cole Gorman	SOUTHWEST PETROLEUM LAND SERVICES L , , 1901 WEST 4TH STREET, ROSWELL, NM, 88201	3/3/2026	

		Code: 32-7 Surf Comm		Signature Pending
92148969009997901854098967	Cole Gorman	TTXMCO LLC , , 214 W TEXAS AVE SUTIE 807A, MIDLAND, TX, 79701 Code: 32-7 Surf Comm	3/3/2026	Signature Pending
92148969009997901854098974	Cole Gorman	WCB INVESTMENTS LLC , C/O REYNOLDS HIX and CO PA, 6729 ACADEMY RD NE #D, ALBUQUERQUE, NM, 87109 Code: 32-7 Surf Comm	3/3/2026	Signature Pending
92148969009997901854098981	Cole Gorman	OPR SUB HOLDINGS LP , , 1807 TREMONT AVE, FORT WORTH, TX, 76107 Code: 32-7 Surf Comm	3/3/2026	Signature Pending
92148969009997901854098998	Cole Gorman	GARY BAXTER , G24 SERVICES LLC, 2140 EAST SOUTHLAKE BLVD SUITE L, SOUTHLAKE, TX, 76092 Code: 32-7 Surf Comm	3/3/2026	Signature Pending
92148969009997901854099001	Cole Gorman	OVERTON PARK ROYALTIES SUB HOLDINGS , , 4150 INTERNATIONAL PLAZA STE 810, FORT WORTH, TX, 76109 Code: 32-7 Surf Comm	3/3/2026	Signature Pending
92148969009997901854099018	Cole Gorman	DONALD E FAGAN CHILDRENS TRUST , PAUL G FAGAN TRUSTEE, 416 ABISO AVE, SAN ANTONIO, TX, 78209-5107 Code: 32-7 Surf Comm	3/3/2026	Signature Pending
92148969009997901854099025	Cole Gorman	DEREK WILLIAM BRIGGS , , 7235 GUIDER DR APT 203, WOODBURY, MN, 55125 Code: 32-7 Surf Comm	3/3/2026	Signature Pending
92148969009997901854099032	Cole Gorman	ROYCE RANDOLPH BRIGGS , , 53 HEMLOCK HILL DR, LOUDON, NH, 03307 Code: 32-7 Surf Comm	3/3/2026	Signature Pending
92148969009997901854099049	Cole Gorman	PRESTON LIVING TRUST DTD 5/4/2000 , BONNIE PRESTON TRUSTEE, 3000 OAKLEAF DRIVE, CAMERON PARK, CA, 95682 Code: 32-7 Surf Comm	3/3/2026	Signature Pending
92148969009997901854099056	Cole Gorman	GILES ENERGY 2019 INC , , 5902 CORINTHIAN PARK DR, SPRING, TX, 77379 Code: 32-7 Surf Comm	3/3/2026	Signature Pending
92148969009997901854099063	Cole Gorman	JACOB BOYD RIVERS III ESTATE , JACOB BOYD RIVERS IV EXECUTOR, 10418 WILLOWISP DR, HOUSTON, TX, 77035 Code: 32-7 Surf Comm	3/3/2026	Signature Pending
92148969009997901854099070	Cole Gorman	CAROL J VARNER , , 816 PAQUERETTE CT, MANCHESTER, MO, 63021 Code: 32-7 Surf Comm	3/3/2026	Signature Pending
92148969009997901854099087	Cole Gorman	GERRI L GRAY , , 118A MIAMI RD, FITZGERALD, GA, 31750 Code: 32-7 Surf Comm	3/3/2026	Signature Pending
92148969009997901854099094	Cole Gorman	KAREN M BOHANNON , , 118-A MIAMI RD, FITZGERALD, GA, 31750 Code: 32-7 Surf Comm	3/3/2026	Signature Pending
92148969009997901854099100	Cole Gorman	CARRIE D HALL , , 9283 HWY 215 S, ABBEVILLE, GA, 31001 Code: 32-7 Surf Comm	3/3/2026	Signature Pending
92148969009997901854099117	Cole Gorman	JOHN E RICHARDSON , , 608 HWY 70 W, ALAMOGORDO, NM, 68310 Code: 32-7 Surf Comm	3/3/2026	Signature Pending
92148969009997901854099124	Cole Gorman	GTV RESOURCES DEVELOPMENT LLC , , P O BOX 10821, MIDLAND, TX, 79702 Code: 32-7 Surf Comm	3/3/2026	Signature Pending
92148969009997901854099131	Cole Gorman	JPM ROYALTIES LLC , , PO BOX 4466, MIDLAND, TX, 79704 Code: 32-7 Surf Comm	3/3/2026	Signature Pending
92148969009997901854099148	Cole Gorman	AMY JOAN WILEY , , 2955 KAREN AVE, LAS VEGAS, NV, 89121-1180 Code: 32-7 Surf Comm	3/3/2026	Signature Pending

92148969009997901854099155	Cole Gorman	JANET G WILEY , , 312 FIESTA CIRCLE, DURANGO, CO, 81301 Code: 32-7 Surf Comm	3/3/2026	Signature Pending
92148969009997901854099162	Cole Gorman	NANCY LYNN WILEY , , PO BOX 3666, DURANGO, CO, 81302 Code: 32-7 Surf Comm	3/3/2026	Signature Pending
92148969009997901854099179	Cole Gorman	DREW R SCOTT FAMILY MINERALS LLC , , PO BOX 9143, MIDLAND, TX, 79708 Code: 32-7 Surf Comm	3/3/2026	Signature Pending
92148969009997901854099186	Cole Gorman	TOPSIDE SUB HOLDINGS LP , , 1807 TREMONT AVENUE, FORT WORTH, TX, 76107 Code: 32-7 Surf Comm	3/3/2026	Signature Pending
92148969009997901854099193	Cole Gorman	HILCORP ROYALTY and MINERALS LLC , , 1111 TRAVIS STREET SUITE 2300, HOUSTON, TX, 77002 Code: 32-7 Surf Comm	3/3/2026	Signature Pending
92148969009997901854099209	Cole Gorman	OSPREY OIL AND GAS MINERALS V LLC , , 707 N. CARRIZO STREET, MIDLAND, TX, 79701 Code: 32-7 Surf Comm	3/3/2026	Signature Pending
92148969009997901854099216	Cole Gorman	MULE CREEK INVESTMENTS LLC , , 4910 N MIDKIFF ROAD, MIDLAND, TX, 79705 Code: 32-7 Surf Comm	3/3/2026	Signature Pending
92148969009997901854099223	Cole Gorman	ROCK BOTTOM RESOURCES LLC , , 2 WILTSHIRE CT, LUCAS, TX, 75002 Code: 32-7 Surf Comm	3/3/2026	Signature Pending
92148969009997901854099230	Cole Gorman	SUNSET and CO LLC , , 1127 W 24TH STREET, HOUSTON, TX, 77008 Code: 32-7 Surf Comm	3/3/2026	Signature Pending
92148969009997901854099247	Cole Gorman	BLACK MARLIN RESOURCES LLC , , 17424 W GRAND PARKWAY S PMB 564, SUGARLAND, TX, 77479 Code: 32-7 Surf Comm	3/3/2026	Signature Pending

Exhibit 6**San Juan 32-7 Unit 29A/202H (new drill) - Surface Commingling Project Summary**

Hilcorp Energy Company requests surface commingling approval for the existing well, San Juan 32-7 Unit 29A, and the San Juan 32-7 Unit 202H (to be drilled in 2026). Additionally, approval is sought for royalty free uses upstream of the new royalty meter to be located at the CDP. This project will increase royalty-bearing production and positively impact the ultimate recovery of the reserves over the life of the wells.

Lease Names, Lease and Well Numbers, and API Numbers					
API	Well Name	Pools	Lease Number	UNIT	ONRR Net Royalty %
30-045-23682	SAN JUAN 32-7 UNIT 29A	Blanco Mesaverde	FEE	NMNM78424A- San Juan 32-8 Unit (MV)	8.793852%
30-045-38338 *Not yet drilled	SAN JUAN 32-7 UNIT 202H	Basin Fruitland Coal	FEE	NMNM78424B- San Juan 32-8 Unit (FC)	7.163599%

In 2026, the San Juan 32-7 Unit 202H will be drilled on the existing well pad of the San Juan 32-7 Unit 29A. Commingling the two wells on this pad at the time of facility set will minimize the need for additional surface disturbance. Both wells will be equipped with a meter maintained by HEC for allocation purposes. The new royalty meter, operated by Harvest Four Corners, LLC., will be set at the site of the surface commingling location, which will be located on the edge of the well pad (G-18-32N-07W). All meters will be maintained in accordance with federal metering regulations (per 43 CFR Part 3170 - Subpart 3175 Measurement of Gas Regulations). The commingled production will only include gas from the wells.

The mineral interests in the two wells are diverse; all interest owners, including the BLM and State of NM, have been notified via certified mail and newspaper publication. Please find federal royalty rates listed in the table above and on the attached lease map.

This project offers significant value and longevity to the wells. Currently, the San Juan 32-7 Unit 29A (MV) well is not compressed. Both wells will operationally benefit if the pressure is reduced ensuring ability to flow into the gathering system; it is conservatively forecasted that the San Juan 32-7 Unit 29A will achieve an increase of 10 Mcf/d. Setting a single central compressor that will be utilized by both wells will increase the gas sent through the sales meter at the CDP for royalty payments, rather than burning fuel and generating emissions for two separate compressors. Additionally, maintenance of one compressor will keep operating expenses lower. These benefits of lessened fuel use, emissions and operating costs will extend the economic operating life of the wells, allowing for more complete recovery of the reserves in place.

The allocation attached demonstrates consistent methodology to other Hilcorp Energy operated surface commingles in which the CDP meter is approved as the FMP, and beneficial fuel use at the CDP allowed. An example comparing a single month of fuel and production for the wells without surface commingling versus surface commingling has been supplied to demonstrate the additional value to all owners via gas measured at the FMP meter.

Exhibit 6

San Juan 32-7 Unit 29A/202H (new drill) - Surface Commingling Project Summary

The project provides positive economic duration for all ownership by generating more royalty-bearing gas at the CDP meter and extending the life of the wells. The additional benefits of the reduced environmental and surface impacts strengthen the opportunities gained by performing this project. Hilcorp Energy respectfully requests your consideration to approve this surface with beneficial use allowed.

Exhibit 7

Allocation Methodology for San Juan 32-7 Unit 29A-202H Surface Commingle

Proposed Gas Allocation Methodology : Gas production from each well is individually measured by an allocation meter to be operated by Hilcorp Energy. The MMBTU at the CDP meter will be allocated back to each well based on the MMBTU of the well's respective allocation meter. Additionally, fuel used at the CDP and any produced water recovered at the CDP will also be allocated back to each contributing well in proportion to each well's allocated gas MMBTU. This surface commingle excludes oil or condensate production.

Calculation of Ratio of CDP gas to each well

$$\frac{\text{Each individual well's allocation meter MMBTU}}{\text{CDP/FMP Meter MMBTU}} = \text{Percentage of gas to allocate to well}$$

Calculation of Ratio of CDP fuel gas to each well

$$\frac{\text{Each individual well's allocation meter MMBTU}}{\text{CDP Fuel Use (Upstream of FMP meter) MMBTU}} = \text{Percentage of fuel to allocate to well}$$

The CDP custody transfer / product sales meter, which is operated by Harvest Four Corners, LLC., is requested as the field measurement point (FMP) for royalty payment. Approval is also sought that the uses upstream of this FMP meter be authorized as beneficial use as it is advantageous in the extending the economic life of all the wells.

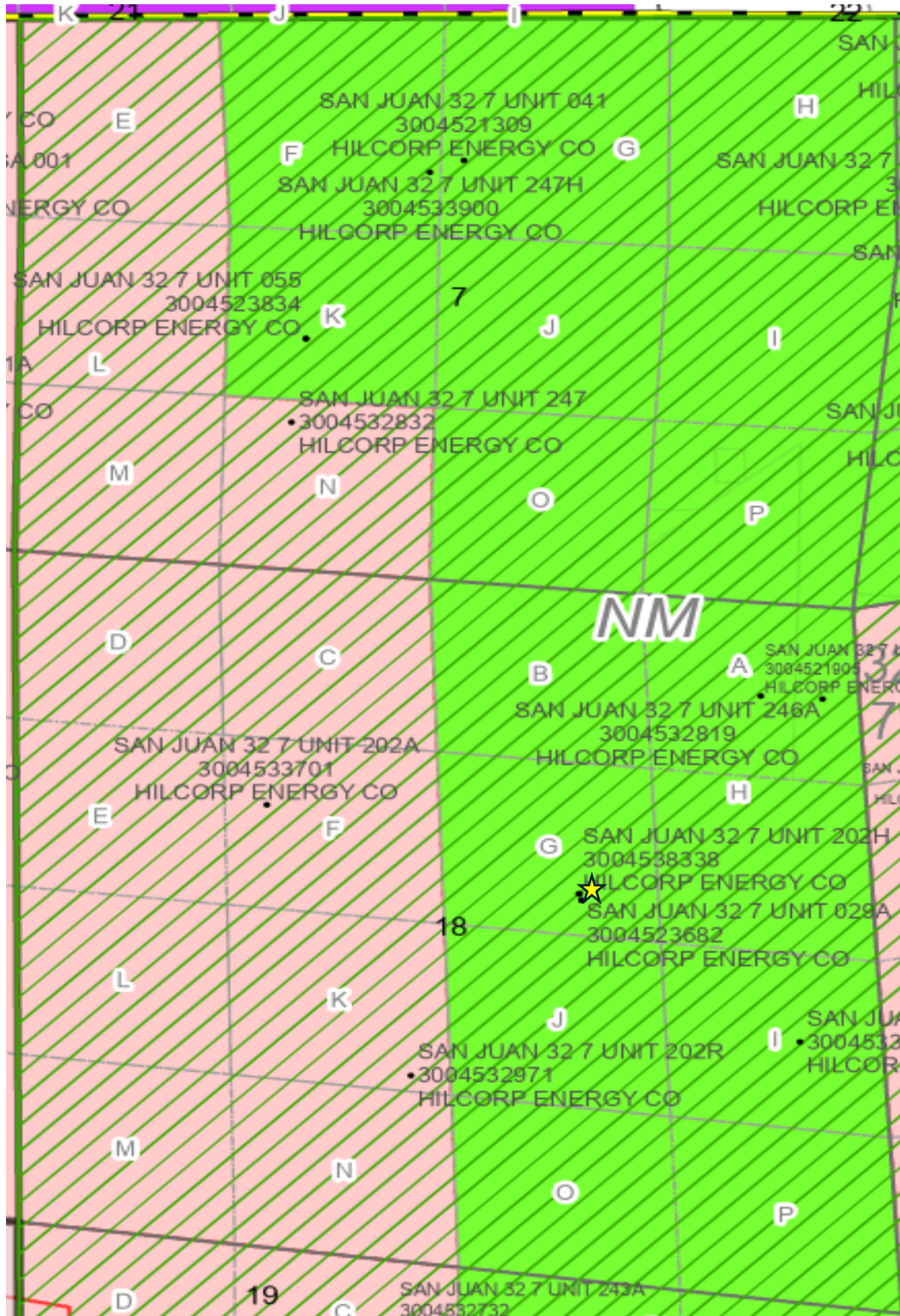
All meters will be maintained in accordance with respective state and federal metering regulations.

CDP Meter Operator/Gas Purchaser	CDP Meter Number
Harvest Four Corners, LLC. - Purchaser	# TBD

API	Well	Allocation Meter at Each Wellsite	Pools
30-045-23682	SAN JUAN 32-7 UNIT 29A	# TBD	Blanco Mesaverde - 72319
30-045-38338	SAN JUAN 32-7 UNIT 202H	# TBD	Basin Fruitland Coal - 71629

San Juan 32-7 Unit 29A-202H Surface Commingle Proposal

Lease boundaries with wells, E/2 Sec 18 & SE/4 Sec 7 T32N-R7W








	Fee Lease		SJ 32-7 Unit FC PA
	NMSF 078460		FMP Meter
			Wellbore

Exhibit 3

Support Document for Form C-107-B - Section E - Additional Information - (1) Schematic Diagram

HILCORP ENERGY COMPANY - Proposed Surface Commingle Site on the San Juan 32-7 Unit 29A well pad					Date: 2/20/2026
API	WELL/SITE NAME	Pool	Lease	Participating Unit	
30-045-23682	SAN JUAN 32-7 UNIT 29A	Blanco Mesaverde - 72319	FEE	NMNM78423B	
30-045-38338	SAN JUAN 32-7 UNIT 202H	Basin Fruitland Coal - 71629	FEE	NMNM78423A	
LAT/LONG NAD83			Legals	FOOTAGES:	
30-045-23682	36.981506	-107.605873	G-18-32N-07W	2360' FNL & 1840' FEL	
30-045-38338	36.981596	-107.60604	G-18-32N-07W	2320' FNL & 1859' FEL	

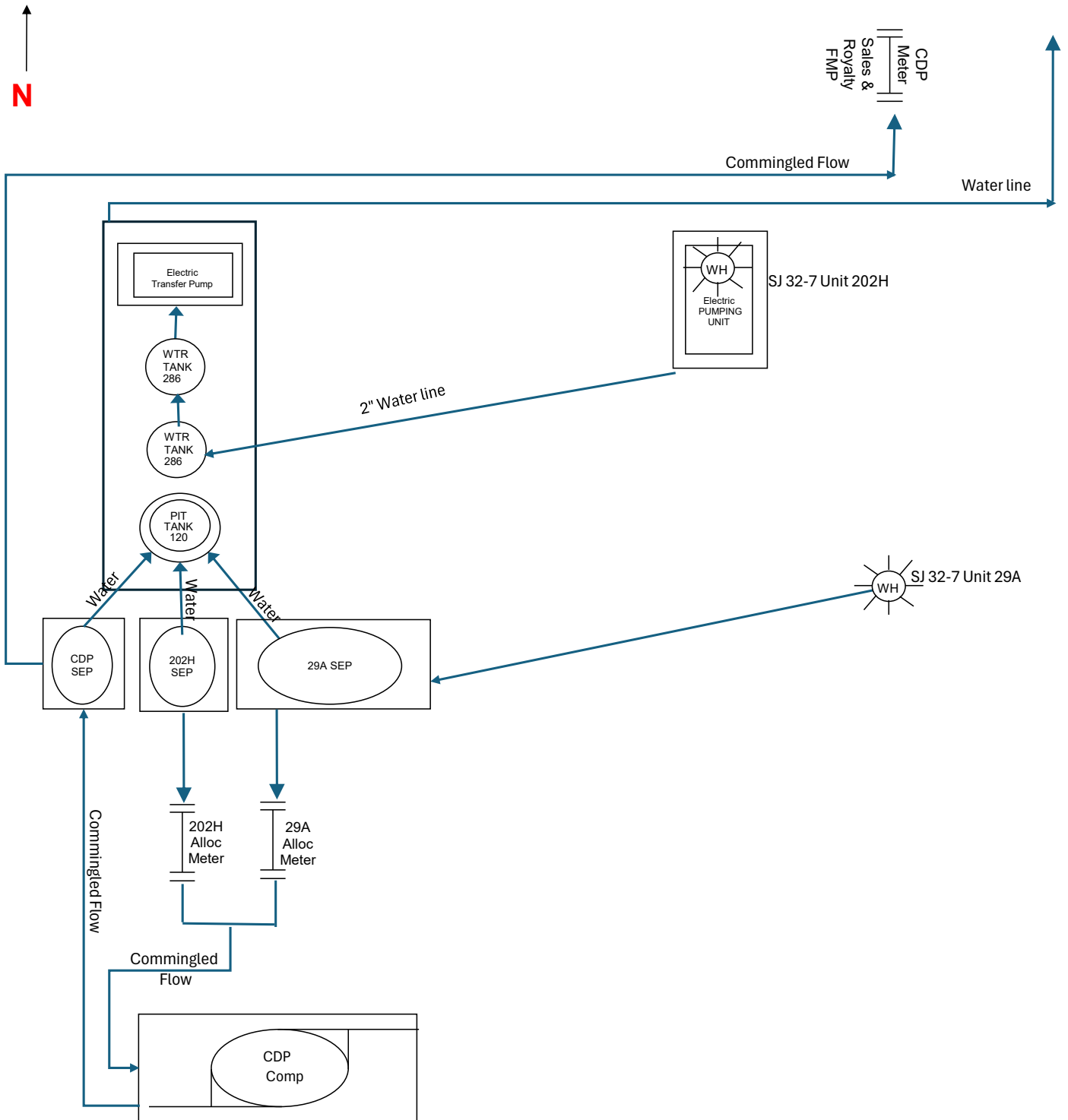


Exhibit 3

Support Document for Form C-107-B - Section E - Additional Information - (1) Schematic Diagram

Hilcorp Calculations for On Lease Beneficial Fuel Use By Well/Facility

API	Well/Facility	Equipment	Notes	Example Calculation 1 Day Fuel Use
3004523682	SAN JUAN 32-7 UNIT 29A	3 Phase Separator	Pilot in use Oct-Mar Assume 24 hour/day runtime	0.005 MCF/Hr x 24 Hours = 0.12 MCF/Day
3004523682	SAN JUAN 32-7 UNIT 29A	120 BBL Pit Tank - Water	No fuel use	None
3004538338	SAN JUAN 32-7 UNIT 202H	Pumping Unit - Electric	Electric - No gas fuel use	None
3004538338	SAN JUAN 32-7 UNIT 202H	TANK,WATER,286BBL	Pilot in use Oct-Mar Assume 24 hour/day runtime	0.005 MCF/Hr x 24 Hours = 0.12 MCF/Day
3004538338	SAN JUAN 32-7 UNIT 202H	TANK,WATER,286BBL	Pilot in use Oct-Mar Assume 24 hour/day runtime	0.005 MCF/Hr x 24 Hours = 0.12 MCF/Day
3004538338	SAN JUAN 32-7 UNIT 202H	2 Phase Separator	Pilot in use Oct-Mar Assume 24 hour/day runtime	0.005 MCF/Hr x 24 Hours = 0.12 MCF/Day
3004538338	SAN JUAN 32-7 UNIT 202H	Water Transfer Pump- Electric	Electric - No gas fuel use	None
SAN JUAN 32-7 UNIT 29A/202H CDP		Compressor Package - CUMMINS,KTA19G	Uses Meter Runtime for calculation To be installed with surface commingling	2.747854 MCF/Hr x 24 Hours = 66 MCF/Day
SAN JUAN 32-7 UNIT 29A/202H CDP		2 Phase Separator	Pilot in use Oct-Mar Assume 24 hour/day runtime To be installed with surface commingling	0.005 MCF/Hr x 24 Hours = 0.12 MCF/Day



Hilcorp Energy Company
382 Road 3100
Aztec, NM 87410

Sarah Clelland
New Mexico Oil Conservation Division
1220 S. St. Francis Drive
Sanra Fe, NM 87505

RE: Application of Hilcorp Energy Company for administrative approval a pool surface commingle located in Unit G, Section 18 of Township 32N and Range 7W

2/25/2026

Dear Ms. Clelland,

Hilcorp Energy Company (HEC) requests administrative approval for a pool surface commingle of natural gas for the following wells: San Juan 32-7 Unit 329A and San Juan 32-7 Unit 202H (to be drilled in 2nd quarter 2026). These wells require compression to optimize production, so setting a single central compressor that will be utilized by both wells will lower operating expenses, lessen fuel use and mitigate emissions. The surface commingling will not decrease the value of production.

Both wells will be equipped with a meter maintained by HEC for allocation purposes, and the royalty meter (operated by Harvest Four Corners, LLC.) will be set at the surface comingling location. All meters will be maintained in accordance with state and federal metering regulations. Produced liquids will not be surface commingled. All interest owners have been notified via certified mail and newspaper publication.

The following attachments are included with this application:

- 1) Administrative Application Checklist
- 2) State form C-107-B application for surface pool commingling with diverse ownership
- 3) Schematic flow diagram of proposed surface commingled pad
- 4) Form C-102 for each well (plats)
- 5) Table of well and pool information
- 6) Commingling Project Summary
- 7) Details of allocation methodology
- 8) Lease Map
- 9) Topographic Map
- 10) Copy of letter to all ownership and proof of mailings/publication

Please feel free to contact me with any questions.

Sincerely,

Pamela Harper

Pamela Harper
Sr. Measurement Business Analyst
pharper@hilcorp.com
Office: 505-324-5154



March 3, 2026

Mailed Certified / Return Receipt Requested

To: ALL INTEREST OWNERS

RE: Application to Surface Commingle Production
 Township 32 North, Range 7 West, E/2 of Sec. 18 & SW/4 of Sec. 7
 San Juan County, New Mexico

Ladies and Gentlemen:

Hilcorp Energy Company (“Hilcorp”), as Operator of the subject wells, has filed application with the New Mexico Oil Conservation Division (“NMOCD”) for approval to surface commingle production from the following wells, formations and leases:

API	Well Name	Formation	Legals	Lease
3004523682	San Juan 32-7 Unit 29A	Blanco Mesaverde (72319)	G-18-T32N-R7W	Fee Lease
3004538338	San Juan 32-7 Unit 202H	Basin Fruitland Coal (71629)	G-18-T32N-R7W	Fee Lease

This letter and the application copy enclosed serve to provide you, an owner in one or more of the aforementioned wells, with written notice as prescribed by Subsection C of 19.15.12.10 New Mexico Administrative Code.

No action is required by you *unless* you wish to file an objection to this application.

Any objections or requests for hearing must be submitted to the NMOCD’s Santa Fe office, in writing, within twenty (20) days from the date the NMOCD receives the subject application.

Notably, Hilcorp is pursuing commingling to optimize production, lower operating expenses, reduce fuel use and mitigate unnecessary emissions. Commingling will not reduce the value of your production. Hilcorp will be utilizing the metering method to ensure allocation accuracy. The commingling facility will be located in the SW/4 of the NE/4 in Section 18, T32N-R7W (pad site of the San Juan 32-7 Unit #202H well).

Sincerely,

Rob Carlson, CPL
 Sr. Landman

BALLANTINE COMMUNICATIONS

AFFIDAVIT OF PUBLICATION

STATE OF NEW MEXICO

County of San Juan

Odette Zunino, the undersigned, authorized Representative of the Tri-City Record, on oath states that this newspaper is duly qualified to publish legal notices or advertisements within the meaning of Section 3, Chapter 167, Session Law of 1937, that payment therefore has been made of assessed as court cost; and that the notice, copy of which is hereto attached, was published in said paper in the regular daily edition, for 1 time(s) on the following date(s):

3/6/2026

Sworn and subscribed before me, a notary public in and for the county of La Plata and the State of Colorado, 3-6-26

Jay Ryan Hickey
Notary Public

PRICE: \$ 115.00

Statement to come at the end of the month.

ACCOUNT NUMBER: 109863

GAIL LYNN VITARIUS
Notary Public
State of Colorado
Notary ID # 20254005989
My Commission Expires 02-12-2029

COPY OF ADVERTISEMENT

33750
Notice by Hilcorp Energy Company for Surface Commingling, San Juan County, New Mexico.
Pursuant to 19.15.12.10 NMAC, Hilcorp Energy Company, 1111 Travis St., Houston, Tx, 77002, as Operator, has filed form C-103 with the New Mexico Energy, Minerals and Natural Resources Department – Oil Conservation Division (NMOCD) seeking administrative approval to surface commingle production from a) Blanco Mesaverde (72319) in the San Juan 32-7 Unit #029A (API 30-045-23682), situated upon a lease in the E/2 of Section 18, Township 32 North, Range 7 West, NMPM, San Juan County, New Mexico, with b) production from Basin Fruitland Coal (71629) in the San Juan 32-7 Unit #202H well (API 30-045-38338), situated upon a lease in the E/2 of Section 18, Township 32 North, Range 7 West, NMPM, San Juan County, New Mexico. This publication serves to notify certain unlocatable interest owner(s) in the aforementioned well of this filing, as required. Should you (the interest

owner(s) for which this notice is intended) wish to file an objection or request for hearing, such must occur in writing and be received by the NMOCD Santa Fe office within twenty (20) days from the date of this publication, or the NMOCD may approve the application. Commingling will not reduce the value of production. The allocation of production will occur via metering method. Commingling facility to be located on the pad site of the San Juan 32-7 Unit #202H situated in the SW/4 NE/4 of Section 18, Township 32 North, Range 7 West, NMPM, San Juan County, New Mexico. Hilcorp Owner Relations is available at (713) 209-2457 to update your physical address and field inquiries.

Published in Tri-City Record
March 6, 2026

92148969009997901854096628	Cole Gorman	COLEMAN OIL and GAS INC , , PO BOX DRAWER 3337, FARMINGTON, NM, 87499-3337 Code: 32-7 Surf Comm	3/3/2026	Signature Pending
92148969009997901854096635	Cole Gorman	OFFICE OF NATURAL RESOURCES REVENUE , LAKEWOOD ACCTG CENT ONSHORE, P O BOX 25627, DENVER, CO, 80225-0627 Code: 32-7 Surf Comm	3/3/2026	Signature Pending
92148969009997901854096642	Cole Gorman	HEATHER M KALB , , 15525 15TH AVE NE, SHORELINE, WA, 98155 Code: 32-7 Surf Comm	3/3/2026	Signature Pending
92148969009997901854096659	Cole Gorman	GRETCHEN KALB MORAN , C/O BANK OF TEXAS N.A.-AGENT, P O BOX 1588, TULSA, OK, 74101-1588 Code: 32-7 Surf Comm	3/3/2026	Signature Pending
92148969009997901854096666	Cole Gorman	MIMI ANN MORGAN QUINN , , 434 COUNTY RD 42, SANDY POINT, TX, 77583 Code: 32-7 Surf Comm	3/3/2026	Signature Pending
92148969009997901854096673	Cole Gorman	MICHAEL CHARLES MORGAN , , 1111 LAUREL GREEN RD, MISSOURI CITY, TX, 77459 Code: 32-7 Surf Comm	3/3/2026	Signature Pending
92148969009997901854096680	Cole Gorman	JOHN BERNARD MORGAN , , PO BOX 887798, STEAMBOAT SPRINGS, CO, 80488 Code: 32-7 Surf Comm	3/3/2026	Signature Pending
92148969009997901854096697	Cole Gorman	GREG and NANCY VANCE FAMILY LTD , PTNRSHIP PRODUCTION GATH CO, 8150 N CENTRAL EXPRESSWAY STE 1475, DALLAS, TX, 75206 Code: 32-7 Surf Comm	3/3/2026	Signature Pending
92148969009997901854096703	Cole Gorman	CYRENE INMAN , BANK OF AMERICA NA, PO BOX 840738, DALLAS, TX, 75284-0738 Code: 32-7 Surf Comm	3/3/2026	Signature Pending
92148969009997901854096710	Cole Gorman	HANSON MCBRIDE PETROLEUM CO , , PO BOX 1515, ROSWELL, NM, 88202-1515 Code: 32-7 Surf Comm	3/3/2026	Signature Pending
92148969009997901854096727	Cole Gorman	STATE OF NEW MEXICO , BATAAN MEMORIAL BUILDING, 407 GALISTEO ST ROOM 166, SANTA FE, NM, 87501 Code: 32-7 Surf Comm	3/3/2026	Signature Pending
92148969009997901854096734	Cole Gorman	STANFORD UNIVERSITY , C/O BANK OF AMERICA N.A., P O BOX 840738, DALLAS, TX, 75284-0738 Code: 32-7 Surf Comm	3/3/2026	Signature Pending
92148969009997901854096741	Cole Gorman	CARRIE HALL , , 95 ECHO LANE, LARCHMONT, NY, 10538 Code: 32-7 Surf Comm	3/3/2026	Signature Pending
92148969009997901854096758	Cole Gorman	ELSR LP , C/O PETROLEDGER FINANCIAL SERV, 4455 CAMP BOWIE BLVD STE 114 #49, FORT WORTH, TX, 76107 Code: 32-7 Surf Comm	3/3/2026	Signature Pending
92148969009997901854096765	Cole Gorman	GROVER FAMILY LP , , PO BOX 3666, MIDLAND, TX, 79702-3666 Code: 32-7 Surf Comm	3/3/2026	Signature Pending
92148969009997901854096772	Cole Gorman	CRAIG C and CHERYL D CALDWELL , , 1269 ORO CHICO HIGHWAY, DURHAM, CA, 95938 Code: 32-7 Surf Comm	3/3/2026	Signature Pending
92148969009997901854096789	Cole Gorman	MERRION OIL and GAS CORP , , 610 REILLY AVE, FARMINGTON, NM, 87401-2634 Code: 32-7 Surf Comm	3/3/2026	Signature Pending
92148969009997901854096796	Cole Gorman	LOWE ROYALTY PARTNERS LP , , PO BOX 4887 #4, HOUSTON, TX, 77210 Code: 32-7 Surf Comm	3/3/2026	Signature Pending
92148969009997901854096802	Cole Gorman	JUDITH R and JON E KALB REV LVG TRST , JUDITH RAE KALB TRUSTEE, 777 TAYLOR ST PENTHOUSE I STE A, FT WORTH, TX, 76102 Code: 32-7 Surf Comm	3/3/2026	Signature Pending

92148969009997901854096819	Cole Gorman	JANET KRAFT , , 261 SCENIC VIEW DR, ALEDO, TX, 76008 Code: 32-7 Surf Comm	3/3/2026	Signature Pending
92148969009997901854096826	Cole Gorman	MULLIGAN LP , , 1202 RICHARDSON DR STE 115, RICHARDSON, TX, 75080-4611 Code: 32-7 Surf Comm	3/3/2026	Signature Pending
92148969009997901854096833	Cole Gorman	REGENT OIL and GAS COMPANY LP , , PO BOX 25204, DALLAS, TX, 75225 Code: 32-7 Surf Comm	3/3/2026	Signature Pending
92148969009997901854096840	Cole Gorman	NOROMA ENERGY LLC , , PO BOX 5443, AUSTIN, TX, 78763 Code: 32-7 Surf Comm	3/3/2026	Signature Pending
92148969009997901854096857	Cole Gorman	ELIZABETH ANN WILLIAMS , , PO BOX 191, JENNINGS, LA, 70546 Code: 32-7 Surf Comm	3/3/2026	Signature Pending
92148969009997901854096864	Cole Gorman	BUCKHEAD ENERGY LLC , , PO BOX 471288, FORT WORTH, TX, 76147 Code: 32-7 Surf Comm	3/3/2026	Signature Pending
92148969009997901854096871	Cole Gorman	PENNIES FROM HEAVEN LLC , BANK OF AMERICA AGENT, PO BOX 840738, DALLAS, TX, 75284-0738 Code: 32-7 Surf Comm	3/3/2026	Signature Pending
92148969009997901854096888	Cole Gorman	SHERYL SWEARINGEN JOHNSON COLLINS , , 3242 NW 43RD ST, TOPEKA, KS, 66618-2647 Code: 32-7 Surf Comm	3/3/2026	Signature Pending
92148969009997901854096895	Cole Gorman	JAMES A COLLIER JR ESTATE , JIMMIE LEE COLLIER EXECUTRIX, PO BOX 63, ELGIN, OK, 73538 Code: 32-7 Surf Comm	3/3/2026	Signature Pending
92148969009997901854096901	Cole Gorman	JEANNE SCOTT MAPP , , 120 SUNLIT COVE DR NE, SAINT PETERSBURG, FL, 33702 Code: 32-7 Surf Comm	3/3/2026	Signature Pending
92148969009997901854096918	Cole Gorman	T H MCELVAIN OIL and GAS LLP , , 1819 DENVER WEST DRIVE SUITE 260, LAKEWOOD, CO, 80401 Code: 32-7 Surf Comm	3/3/2026	Signature Pending
92148969009997901854096925	Cole Gorman	MARCIA L BERGER EDUCATIONAL FNDN , C/O EYM and ASSOCIATES LLC, PO BOX 2542, HOBBS, NM, 88241 Code: 32-7 Surf Comm	3/3/2026	Signature Pending
92148969009997901854096932	Cole Gorman	RALPH PEDEN , , 2704 MEADOW GREEN, BEDFORD, TX, 76021 Code: 32-7 Surf Comm	3/3/2026	Signature Pending
92148969009997901854096949	Cole Gorman	ROBERT UMBACH CANCER FOUNDATION , MARTINDALE CONSULTANTS INC AGENT, 4100 PERIMETER CENTER DR STE 300, OKLAHOMA CITY, OK, 73112-2311 Code: 32-7 Surf Comm	3/3/2026	Signature Pending
92148969009997901854096956	Cole Gorman	JOANN BRIGGS , DBA JRB INVESTMENTS LLC, 6729 ACADEMY RD NE STE D, ALBUQUERQUE, NM, 87109 Code: 32-7 Surf Comm	3/3/2026	Signature Pending
92148969009997901854096963	Cole Gorman	WILLIAM BRIGGS , DBA WCB INVESTMENTS LLC, 6729 ACADEMY RD NE STE D, ALBUQUERQUE, NM, 87109 Code: 32-7 Surf Comm	3/3/2026	Signature Pending
92148969009997901854096970	Cole Gorman	GEORGE W UMBACH , , PO BOX 929, MANCHESTER, TN, 37349 Code: 32-7 Surf Comm	3/3/2026	Signature Pending
92148969009997901854096987	Cole Gorman	JAMES A and JUDITH A BROWN , , PO BOX 928, ELK CITY, OK, 73648 Code: 32-7 Surf Comm	3/3/2026	Signature Pending
92148969009997901854096994	Cole Gorman	GUY R CAMPBELL JR and CO , , 17929 BARN CLOSE DR, LUTZ, FL, 33559 Code: 32-7 Surf Comm	3/3/2026	Signature Pending
92148969009997901854097007	Cole Gorman	R B NIELSEN TRUST SEPT 8 2010 , KARIN DALE NIELSEN TRUSTEE, 1200 DANBURY DR, MANSFIELD, TX, 76063	3/3/2026	

		Code: 32-7 Surf Comm		Signature Pending
92148969009997901854097014	Cole Gorman	WWR ENTERPRISES INC , C/O EYM and ASSOCIATES LLC, PO BOX 2542, HOBBS, NM, 88241 Code: 32-7 Surf Comm	3/3/2026	Signature Pending
92148969009997901854097021	Cole Gorman	GREG IRETON TRUST , GREG IRETON TRUSTEE, 1655 ELM CREEK VIEW #316, COLORADO SPRINGS, CO, 80907 Code: 32-7 Surf Comm	3/3/2026	Signature Pending
92148969009997901854097038	Cole Gorman	TERESA WYNELLE CORN , , 2802 W 25TH ST, ROSWELL, NM, 88201 Code: 32-7 Surf Comm	3/3/2026	Signature Pending
92148969009997901854097045	Cole Gorman	CAROL KATHYRN HAGA , , 4875 CR 240, DURANGO, CO, 81301-6959 Code: 32-7 Surf Comm	3/3/2026	Signature Pending
92148969009997901854097052	Cole Gorman	KAREN E SEIELSTAD HECK , , PO BOX 10252, PHOENIX, AZ, 85064 Code: 32-7 Surf Comm	3/3/2026	Signature Pending
92148969009997901854097069	Cole Gorman	GAIL SMITH KEYS , , 1803 CRESTVIEW DR, CARROLLTON, TX, 75006-1609 Code: 32-7 Surf Comm	3/3/2026	Signature Pending
92148969009997901854097076	Cole Gorman	VICTORIA LOWE , , 12501 LONGHORN PKWY A261, AUSTIN, TX, 78732 Code: 32-7 Surf Comm	3/3/2026	Signature Pending
92148969009997901854097083	Cole Gorman	CONSTANCE A LOWE , , 1200 EXCALANTE ST, SANTA FE, NM, 87505 Code: 32-7 Surf Comm	3/3/2026	Signature Pending
92148969009997901854097090	Cole Gorman	MARGARET MEHL , , 702 NE CAMBRIDGE DR, LEES SUMMIT, MO, 64086-5420 Code: 32-7 Surf Comm	3/3/2026	Signature Pending
92148969009997901854097106	Cole Gorman	JUSTIN NINE , and SARA NINE, 4414 10TH ST, LUBBOCK, TX, 79416 Code: 32-7 Surf Comm	3/3/2026	Signature Pending
92148969009997901854097113	Cole Gorman	DAN P BLACK , , PO BOX 174, MIDLAND, TX, 79702 Code: 32-7 Surf Comm	3/3/2026	Signature Pending
92148969009997901854097120	Cole Gorman	JOHN A BROWN , , 15626 ASH ST, HESPERIA, CA, 92345-4209 Code: 32-7 Surf Comm	3/3/2026	Signature Pending
92148969009997901854097137	Cole Gorman	DAVID B BROWN , , 5216 BLUE CYPRESS LN, LEAGUE CITY, TX, 77573 Code: 32-7 Surf Comm	3/3/2026	Signature Pending
92148969009997901854097144	Cole Gorman	KENNETH W BROWN , , 7677 JAYHAWK DR, RIVERSIDE, CA, 92509 Code: 32-7 Surf Comm	3/3/2026	Signature Pending
92148969009997901854097151	Cole Gorman	TOM DUGAN FAMILY LTD PARTNERSHIP , , PO BOX 207, FARMINGTON, NM, 87499-0207 Code: 32-7 Surf Comm	3/3/2026	Signature Pending
92148969009997901854097168	Cole Gorman	JAMES M EAKES , NOEL HERSCH SUCC CONSERVATOR, 10928 44TH ST SE, SNOHOMISH, WA, 98290 Code: 32-7 Surf Comm	3/3/2026	Signature Pending
92148969009997901854097175	Cole Gorman	MARIANNE A ISERN , , 515 W 5TH ST, ELLINWOOD, KS, 67526 Code: 32-7 Surf Comm	3/3/2026	Signature Pending
92148969009997901854097182	Cole Gorman	KRISTINE ISREN WHISTON , , 535 WILD HORSE CIR, BOULDER, CO, 80304 Code: 32-7 Surf Comm	3/3/2026	Signature Pending
92148969009997901854097199	Cole Gorman	EDWARD ISERN III , , PO BOX 669, MEAD, WA, 99021 Code: 32-7 Surf Comm	3/3/2026	Signature Pending

92148969009997901854097205	Cole Gorman	LOGOS RESOURCES II LLC , , 2010 AFTON PL, FARMINGTON, NM, 87401 Code: 32-7 Surf Comm	3/3/2026	Signature Pending
92148969009997901854097212	Cole Gorman	SONJA LOPEZ , , 109660 HWY 150, CHECOTAH, OK, 74426 Code: 32-7 Surf Comm	3/3/2026	Signature Pending
92148969009997901854097229	Cole Gorman	JERRY CHARLES MCCOY , , PO BOX 703, IGNACIO, CO, 81137 Code: 32-7 Surf Comm	3/3/2026	Signature Pending
92148969009997901854097236	Cole Gorman	SUZANNE PRESTON MIROS , , 3702 BUCKSKIN RD, BENTON, AR, 72015 Code: 32-7 Surf Comm	3/3/2026	Signature Pending
92148969009997901854097243	Cole Gorman	JOYCE ANN SASSE , , 2500 LONGVIEW DR, COLUMBIA, MO, 65203 Code: 32-7 Surf Comm	3/3/2026	Signature Pending
92148969009997901854097250	Cole Gorman	MARVIN BEN STARK , , 3762 E 24TH ST, TUCSON, AZ, 85713 Code: 32-7 Surf Comm	3/3/2026	Signature Pending
92148969009997901854097267	Cole Gorman	CHARLOTTE E WELLS and , KAIULANI L BUMPUS JT, 807 BEBUS DR, TAYLOR, TX, 76574 Code: 32-7 Surf Comm	3/3/2026	Signature Pending
92148969009997901854097274	Cole Gorman	LAURIE LEE WOPAT , , 5729 INDIAN WELLS CT, WINDSOR, CO, 80528-9031 Code: 32-7 Surf Comm	3/3/2026	Signature Pending
92148969009997901854097281	Cole Gorman	MARGIE S ELKINS , , 11008 ALEXANDRIA DR, FRISCO, TX, 75035-8385 Code: 32-7 Surf Comm	3/3/2026	Signature Pending
92148969009997901854097298	Cole Gorman	THELMA GRAHAM FAMILY LTD , PARTNERSHIP, 3113 MILTON DR, MELISSA, TX, 75454 Code: 32-7 Surf Comm	3/3/2026	Signature Pending
92148969009997901854097304	Cole Gorman	CATHERINE A HANSON , DBA CATALIS LLC, PO BOX 1054, EDWARDS, CO, 81632 Code: 32-7 Surf Comm	3/3/2026	Signature Pending
92148969009997901854097311	Cole Gorman	MARY HARRIS , , 1100 W 15TH ST #5, OTTAWA, KS, 66067 Code: 32-7 Surf Comm	3/3/2026	Signature Pending
92148969009997901854097328	Cole Gorman	RICHARD E HERSCH , and FANNIE D HERSCH JTWROS, 3114 183RD PL NE, ARLINGTON, WA, 98223-4743 Code: 32-7 Surf Comm	3/3/2026	Signature Pending
92148969009997901854097335	Cole Gorman	JESMA HOPPER , , 2926 COLUMBINE, WICHITA, KS, 67204-5323 Code: 32-7 Surf Comm	3/3/2026	Signature Pending
92148969009997901854097342	Cole Gorman	PEGGIE SUE LAWSON , , 6156 JAYS WAY, MILTON, FL, 32570 Code: 32-7 Surf Comm	3/3/2026	Signature Pending
92148969009997901854097359	Cole Gorman	MARC LILLEY and LISA LILLEY , , 18720 N 101ST ST #3021, SCOTTSDALE, AZ, 85255 Code: 32-7 Surf Comm	3/3/2026	Signature Pending
92148969009997901854097366	Cole Gorman	TIM LILLEY , and TASHINA LILLEY, PO BOX 310, PARKER, CO, 80134 Code: 32-7 Surf Comm	3/3/2026	Signature Pending
92148969009997901854097373	Cole Gorman	RUTH ANN MARTIN , , 1535 W CARRIZO SPRING AVE, PUEBLO WEST, CO, 81007 Code: 32-7 Surf Comm	3/3/2026	Signature Pending
92148969009997901854097380	Cole Gorman	SCOTT CHRISTOPHER MARTIN , , 25656 EAST 1ST AVE, AURORA, CO, 80018 Code: 32-7 Surf Comm	3/3/2026	Signature Pending
92148969009997901854097397	Cole Gorman	KATHERINE E MARTIN , , 919 WHALERS WAY, FORT COLLINS, CO, 80525 Code: 32-7 Surf Comm	3/3/2026	

				Signature Pending
92148969009997901854097403	Cole Gorman	MARTIN LAND and CATTLE LP , , PO BOX 466, WEST PLAINS, MO, 65775 Code: 32-7 Surf Comm	3/3/2026	Signature Pending
92148969009997901854097410	Cole Gorman	MCLISH RESOURCES LP LLP , , 1520 W CANAL CT, LITTLETON, CO, 80120 Code: 32-7 Surf Comm	3/3/2026	Signature Pending
92148969009997901854097427	Cole Gorman	ELIZABETH NGUYEN , , 1324 BERNARDO CT NE, ALBUQUERQUE, NM, 87113 Code: 32-7 Surf Comm	3/3/2026	Signature Pending
92148969009997901854097434	Cole Gorman	JUDITH BOYD RIVERS , , 19424 SE 89TH ST, NEWALLA, OK, 74857-8295 Code: 32-7 Surf Comm	3/3/2026	Signature Pending
92148969009997901854097441	Cole Gorman	JACK WATSON , , 15320 S 1ST ST RD, DEKALB, IL, 60115 Code: 32-7 Surf Comm	3/3/2026	Signature Pending
92148969009997901854097458	Cole Gorman	CASE FAMILY REVOCABLE TRUST , GERTRUDE L CASE TRUSTEE, PO BOX 570, HOLBROOK, AZ, 86025 Code: 32-7 Surf Comm	3/3/2026	Signature Pending
92148969009997901854097465	Cole Gorman	BEN J CASE and MARY VAL CASE IRREVOC , TRUST KAREN GOINS TRUSTEE, 25414 W PUEBLO AVE, BUCKEYE, AZ, 85326 Code: 32-7 Surf Comm	3/3/2026	Signature Pending
92148969009997901854097472	Cole Gorman	NEVIL SHANE CISELL , , 11700 W CHARLESTON BLVD 170-87, LAS VEGAS, NV, 89135 Code: 32-7 Surf Comm	3/3/2026	Signature Pending
92148969009997901854097489	Cole Gorman	MARY ANN DEEN REV TRUST 09 19 2013 , MARY A DEEN, PO DRAWER J, GREAT BEND, KS, 67530 Code: 32-7 Surf Comm	3/3/2026	Signature Pending
92148969009997901854097496	Cole Gorman	TED E DUFF TRUST , TED E DUFF TRUSTEE, PO BOX 398, RUIDOSO, NM, 88355-0398 Code: 32-7 Surf Comm	3/3/2026	Signature Pending
92148969009997901854097502	Cole Gorman	ELLIOTT-HALL COMPANY , , PO BOX 150530, OGDEN, UT, 84415 Code: 32-7 Surf Comm	3/3/2026	Signature Pending
92148969009997901854097519	Cole Gorman	ELLIOTT INDUSTRIES , , PO BOX 1328, SANTA FE, NM, 87504 Code: 32-7 Surf Comm	3/3/2026	Signature Pending
92148969009997901854097526	Cole Gorman	PARKER F ENGLISH , , 441 W. SILVER MEADOW, MIDWEST CITY, OK, 73110 Code: 32-7 Surf Comm	3/3/2026	Signature Pending
92148969009997901854097533	Cole Gorman	BENNY MACK HICKSON , , 505 DUSTY TR, BELTON, TX, 76513 Code: 32-7 Surf Comm	3/3/2026	Signature Pending
92148969009997901854097540	Cole Gorman	JOHN and THERESA HILLMAN FAMILY , PROPERTIES LP, PO BOX 50187, MIDLAND, TX, 79710 Code: 32-7 Surf Comm	3/3/2026	Signature Pending
92148969009997901854097557	Cole Gorman	FLORA JANE HOPKINS , , 24476 CHAMALEA DR, MISSION VIEJO, CA, 92691 Code: 32-7 Surf Comm	3/3/2026	Signature Pending
92148969009997901854097564	Cole Gorman	JPT FAMILY JV 1 , , PO BOX 99084, FORT WORTH, TX, 76199-0084 Code: 32-7 Surf Comm	3/3/2026	Signature Pending
92148969009997901854097571	Cole Gorman	DONIA LEDFORD , , 9700 S 4055 RD, TALALA, OK, 74080 Code: 32-7 Surf Comm	3/3/2026	Signature Pending
92148969009997901854097588	Cole Gorman	MADISON ROYALTY MANAGEMENT LLC , FBO BONE SPRINGS LLC, 402 GAMMON PL STE 320, MADISON, WI, 53719 Code: 32-7 Surf Comm	3/3/2026	Signature Pending

92148969009997901854097595	Cole Gorman	MAHONEY HOLDINGS LLC , , 7675 W 14TH AVE SUITE 102, LAKEWOOD, CO, 80214-4153 Code: 32-7 Surf Comm	3/3/2026	Signature Pending
92148969009997901854097601	Cole Gorman	PATRICIA PEPLER , , PO BOX 482, MEAD, CO, 80542 Code: 32-7 Surf Comm	3/3/2026	Signature Pending
92148969009997901854097618	Cole Gorman	ROBERT PICKETT , , 1112 18TH ST, ANACORTES, WA, 98221 Code: 32-7 Surf Comm	3/3/2026	Signature Pending
92148969009997901854097625	Cole Gorman	ERNEST L REDFORD , , 2900 TENNESSEE ST NE, ALBUQUERQUE, NM, 87110-3710 Code: 32-7 Surf Comm	3/3/2026	Signature Pending
92148969009997901854097632	Cole Gorman	STANICO ENERGY CORPORATION , , PO BOX 32467, OKLAHOMA CITY, OK, 73123 Code: 32-7 Surf Comm	3/3/2026	Signature Pending
92148969009997901854097649	Cole Gorman	TED C VAZQUEZ , , 118 VILLA CT APT 2, HAMBURG, PA, 19526-8078 Code: 32-7 Surf Comm	3/3/2026	Signature Pending
92148969009997901854097656	Cole Gorman	CARNEGIE ENERGY LLC , , PO BOX 12307, DALLAS, TX, 75225 Code: 32-7 Surf Comm	3/3/2026	Signature Pending
92148969009997901854097663	Cole Gorman	JAMES L and ELEANOR P CAUGHREN REV TR , AMY LUCINE BOND TTEE, 2104 LEONARD ST SE, RIO RANCHO, NM, 87124 Code: 32-7 Surf Comm	3/3/2026	Signature Pending
92148969009997901854097670	Cole Gorman	SHIRLEY ANN CHOUTEAU TRUST , 6 10 1992 DANA GARCIA TRUSTEE, 7825 S GRANITE AVE, TULSA, OK, 74136 Code: 32-7 Surf Comm	3/3/2026	Signature Pending
92148969009997901854097687	Cole Gorman	COMPOUND PROPERTIES LLC , , PO BOX 2360, ALTO, NM, 88312-2360 Code: 32-7 Surf Comm	3/3/2026	Signature Pending
92148969009997901854097694	Cole Gorman	RYAN M HAGGERTY , , 12900 PRESTON ROAD STE 1115, DALLAS, TX, 75230 Code: 32-7 Surf Comm	3/3/2026	Signature Pending
92148969009997901854097700	Cole Gorman	ELLIOT E and CHARLENE M HATHEWAY , REVOC TR DTD NOV 24 1997, 5715 E 118TH ST, TULSA, OK, 74137 Code: 32-7 Surf Comm	3/3/2026	Signature Pending
92148969009997901854097717	Cole Gorman	HATHEWAY PARTNERS LLC , , 6885 EAST 181ST STREET SOUTH, BIXBY, OK, 74008 Code: 32-7 Surf Comm	3/3/2026	Signature Pending
92148969009997901854097724	Cole Gorman	MAP HOLDINGS , , PO BOX 268947, OKLAHOMA CITY, OK, 73126-8947 Code: 32-7 Surf Comm	3/3/2026	Signature Pending
92148969009997901854097731	Cole Gorman	GERALDINE H MCFADDEN , , 290 NW 12TH ST, CEDAREIDGE, CO, 81413-8403 Code: 32-7 Surf Comm	3/3/2026	Signature Pending
92148969009997901854097748	Cole Gorman	O R HALL ROYALTY LLC , , PO BOX 150530, OGDEN, UT, 84415 Code: 32-7 Surf Comm	3/3/2026	Signature Pending
92148969009997901854097755	Cole Gorman	PEDEN FAMILY TR DTD JULY 20 2006 , JONATHAN JADA PEDEN and, 4681 DIANE AVE, SAN DIEGO, CA, 92117-2903 Code: 32-7 Surf Comm	3/3/2026	Signature Pending
92148969009997901854097762	Cole Gorman	PRINCESS PROPERTIES LLC , , 33530 TIDERUNNER AVE, MILLSBORO, DE, 19966 Code: 32-7 Surf Comm	3/3/2026	Signature Pending
92148969009997901854097779	Cole Gorman	SAN JUAN BASIN PARTNERSHIP , , PO BOX 1155, MENARD, TX, 76859 Code: 32-7 Surf Comm	3/3/2026	Signature Pending
92148969009997901854097786	Cole Gorman	LAGENE E VERHINES , , 511 S FIR, ROSWELL, NM, 88201 Code: 32-7 Surf Comm	3/3/2026	

				Signature Pending
92148969009997901854097793	Cole Gorman	ELIZABETH WATSON WILLIAMS ESTATE , DAVID ZIEGLER EXEC PERS REP, 4800 HUD DR, AMARILLO, TX, 79124 Code: 32-7 Surf Comm	3/3/2026	Signature Pending
92148969009997901854097809	Cole Gorman	KAY DIANE BOWLES TRUST NOV 29 2007 , KAY DIANE BOWLES TRUSTEE, 8300 BURDETTE RD #407, BETHESDA, MD, 20817 Code: 32-7 Surf Comm	3/3/2026	Signature Pending
92148969009997901854097816	Cole Gorman	BROWNE FAMILY REV TR 8-7-2013 , MARSHALL BROWNE and SHARON BROWNE, 3473 KIMBERLY RD, CAMERON PARK, CA, 95682 Code: 32-7 Surf Comm	3/3/2026	Signature Pending
92148969009997901854097823	Cole Gorman	BARBARA WHITING FRISON TR 5 18 98 , MARILYN F HAND TTEE, PO BOX 1169, MANCHESTER CENTER, VT, 05255 Code: 32-7 Surf Comm	3/3/2026	Signature Pending
92148969009997901854097830	Cole Gorman	GEORGE A LUNDBLADE ESTATE , CHALMERS A. LOUGHRIDGE, 3901 RIVE DR, ALEXANDRIA, VA, 22309-3053 Code: 32-7 Surf Comm	3/3/2026	Signature Pending
92148969009997901854097847	Cole Gorman	LOIS M LUNDBLADE , , 527 EAST CLACKAMAS CIR, WOODBURN, OR, 97071-4409 Code: 32-7 Surf Comm	3/3/2026	Signature Pending
92148969009997901854097854	Cole Gorman	MAP 92 96 MGD , , PO BOX 269100, OKLAHOMA CITY, OK, 73126 Code: 32-7 Surf Comm	3/3/2026	Signature Pending
92148969009997901854097861	Cole Gorman	PINE CONE PROPERTIES LLC , , 420 S MARION PKWY #901, DENVER, CO, 80209 Code: 32-7 Surf Comm	3/3/2026	Signature Pending
92148969009997901854097878	Cole Gorman	CLAY JEAN SANDERSON , DBA SANDERSON LVG TRUST LARRY, PO BOX 488, PAGE, AZ, 86040 Code: 32-7 Surf Comm	3/3/2026	Signature Pending
92148969009997901854097885	Cole Gorman	TRUST FBO NEIL DAN SCHWED II UTO , NEIL D SCHWED REV TR, PO BOX 649215, DALLAS, TX, 75264 Code: 32-7 Surf Comm	3/3/2026	Signature Pending
92148969009997901854097892	Cole Gorman	NEIL D SCHWED REV TR FBO KATHLEEN A , DONEY and KATHLEEN A DONEY TRUSTEE, PO BOX 547, ROSS, CA, 94957 Code: 32-7 Surf Comm	3/3/2026	Signature Pending
92148969009997901854097908	Cole Gorman	BARBARA SEIELSTAD SHOPTAUGH , , 6615 GREY EAGLE TER, COLORADO SPRINGS, CO, 80919 Code: 32-7 Surf Comm	3/3/2026	Signature Pending
92148969009997901854097915	Cole Gorman	EILEEN SEIELSTAD YELVERTON , and FORREST DANLEY YELVERTON JT, PO BOX 697, LYONS, CO, 80540 Code: 32-7 Surf Comm	3/3/2026	Signature Pending
92148969009997901854097922	Cole Gorman	ANGEL PEAK HOLDINGS LLC , , 2815 MAIN AVE, DURANGO, CO, 81301 Code: 32-7 Surf Comm	3/3/2026	Signature Pending
92148969009997901854097939	Cole Gorman	BONE SPRINGS LLC , , 402 GAMMON PL STE 320, MADISON, WI, 53719 Code: 32-7 Surf Comm	3/3/2026	Signature Pending
92148969009997901854097946	Cole Gorman	BRYON DEEN , , 5514 W 90TH TER, OVERLAND PARK, KS, 66207 Code: 32-7 Surf Comm	3/3/2026	Signature Pending
92148969009997901854097953	Cole Gorman	CEEFAM LLC , C/O LITTLE OIL and GAS INC., PO BOX 1258, FARMINGTON, NM, 87499 Code: 32-7 Surf Comm	3/3/2026	Signature Pending
92148969009997901854097960	Cole Gorman	JEREMIAH C DUFF-LEACH , DBA JCDL OIL and GAS COMPANY LLC, PO BOX 30396, ALBUQUERQUE, NM, 87190 Code: 32-7 Surf Comm	3/3/2026	Signature Pending
92148969009997901854097977	Cole Gorman	HOPE ROYALTIES LLC , , PO BOX 1326, ARTESIA, NM, 88211 Code: 32-7 Surf Comm	3/3/2026	Signature Pending

92148969009997901854097984	Cole Gorman	KIM CAYLOR , , 263 CAMINO DEL OLMO, SANTA FE, NM, 87501 Code: 32-7 Surf Comm	3/3/2026	Signature Pending
92148969009997901854097991	Cole Gorman	VICKIE ANN MARTIN-OLAVESON , , 2159 MARANN DR NE, ATLANTA, GA, 30345 Code: 32-7 Surf Comm	3/3/2026	Signature Pending
92148969009997901854098004	Cole Gorman	BETTY A PENNINGTON , , 48255 E 88TH AVE, BENNETT, CO, 80102 Code: 32-7 Surf Comm	3/3/2026	Signature Pending
92148969009997901854098011	Cole Gorman	LINDA SUE RICHARDSON , , 13363 E ASBURY DR, AURORA, CO, 80014 Code: 32-7 Surf Comm	3/3/2026	Signature Pending
92148969009997901854098028	Cole Gorman	HARRY JAMES RICHARDSON , , 13363 E ASBURY DR, AURORA, CO, 80014 Code: 32-7 Surf Comm	3/3/2026	Signature Pending
92148969009997901854098035	Cole Gorman	ROBERT DEAN RICHARDSON , , 13363 E ASBURY DR, AURORA, CO, 80014 Code: 32-7 Surf Comm	3/3/2026	Signature Pending
92148969009997901854098042	Cole Gorman	DALE RICHARDSON , , 5824 E 15TH TER, KANSAS CITY, MO, 64126-2452 Code: 32-7 Surf Comm	3/3/2026	Signature Pending
92148969009997901854098059	Cole Gorman	EVALYN SWEARINGEN ESTATE , KRISTI JONES EXECUTOR, 1362 N 80TH RD, CONCORDIA, KS, 66901 Code: 32-7 Surf Comm	3/3/2026	Signature Pending
92148969009997901854098066	Cole Gorman	GRANT SWEARINGEN , , 209 S ASHLEY PARK, WICHITA, KS, 67209 Code: 32-7 Surf Comm	3/3/2026	Signature Pending
92148969009997901854098073	Cole Gorman	ANNA PAULINE SWEARINGEN , , 442 ROCK RD, JAMESTOWN, KS, 66948 Code: 32-7 Surf Comm	3/3/2026	Signature Pending
92148969009997901854098080	Cole Gorman	ROY G BARTON JR and CLAUDIA R BARTON , JTWROS, 1919 TURNER ST, HOBBS, NM, 88240-2712 Code: 32-7 Surf Comm	3/3/2026	Signature Pending
92148969009997901854098097	Cole Gorman	JAMCO ENERGY LLC , JOHN MONCRIEF SOLE MBR, 420 THROCKMORTON ST STE 550, FORT WORTH, TX, 76102-3765 Code: 32-7 Surf Comm	3/3/2026	Signature Pending
92148969009997901854098103	Cole Gorman	GERRI GRAY , , , UNKNOWN, TX, 99999 Code: 32-7 Surf Comm	3/3/2026	Signature Pending
92148969009997901854098110	Cole Gorman	JOHN RICHARDSON , , , UNKNOWN, TX, 99999 Code: 32-7 Surf Comm	3/3/2026	Signature Pending
92148969009997901854098127	Cole Gorman	KAREN BOHANNON , , 118-A MIAMI RD, FITZGERALD, GA, 31750 Code: 32-7 Surf Comm	3/3/2026	Signature Pending
92148969009997901854098134	Cole Gorman	TIERRA OIL COMPANY LLC , , PO BOX 1220, JUPITER, FL, 33468-1220 Code: 32-7 Surf Comm	3/3/2026	Signature Pending
92148969009997901854098141	Cole Gorman	PRESTON FAMILY LIVING TRUST DATED , APRIL 20 2010, 6802 RAYNOR WAY, SUGAR LAND, TX, 77479 Code: 32-7 Surf Comm	3/3/2026	Signature Pending
92148969009997901854098158	Cole Gorman	TERRY and CARLA WHITE TR , CARLA K WHITE TRUSTEE, 1302 W THIRD ST, CHANUTE, KS, 66720 Code: 32-7 Surf Comm	3/3/2026	Signature Pending
92148969009997901854098165	Cole Gorman	VIRGINIA REDFORD , , 1413 WARWICK ST, GARLAND, TX, 75044 Code: 32-7 Surf Comm	3/3/2026	Signature Pending
92148969009997901854098172	Cole Gorman	M D VANDAVEER and LOIS VANDAVEER , , 12104 SE 84TH TERRACE, BELLEVUE, FL, 34420-5466	3/3/2026	

		Code: 32-7 Surf Comm		Signature Pending
92148969009997901854098189	Cole Gorman	GREGORY A COLLIER , , 3336 NW 12TH STREET APT 1, OKLAHOMA CITY, OK, 73107-5231 Code: 32-7 Surf Comm	3/3/2026	Signature Pending
92148969009997901854098196	Cole Gorman	JAMES A COLLIER III , , 1101 PECAN HOLLOW TRAIL, MCKINNEY, TX, 75070 Code: 32-7 Surf Comm	3/3/2026	Signature Pending
92148969009997901854098202	Cole Gorman	VIRGINIA COLLIER , C/O JAY COLLIER, 1101 PECAN HALLOW TRAIL, MCKINNEY, TX, 75070-5213 Code: 32-7 Surf Comm	3/3/2026	Signature Pending
92148969009997901854098219	Cole Gorman	NELSON WRAY FOUTS , , 173 BAYOU TWO RD, LONOKE, AR, 72086 Code: 32-7 Surf Comm	3/3/2026	Signature Pending
92148969009997901854098226	Cole Gorman	MEREDITH E and HELEN J HARDGRAVE , REVOCABLE TRUST, 2626 EAST 40TH ST, TULSA, OK, 74105 Code: 32-7 Surf Comm	3/3/2026	Signature Pending
92148969009997901854098233	Cole Gorman	JANIS ERLENE HUMBLER , , 3035 HWY 79 S, HUMPHREY, AR, 72073 Code: 32-7 Surf Comm	3/3/2026	Signature Pending
92148969009997901854098240	Cole Gorman	JRB INVESTMENTS LLC , C/O REYNOLDS HIX and CO PA, 6729 ACADEMY RD NE STE D, ALBUQUERQUE, NM, 87109 Code: 32-7 Surf Comm	3/3/2026	Signature Pending
92148969009997901854098257	Cole Gorman	MARK MCCLELLAN and WIFE PAULA MCCLELL , , PO BOX 730, ROSWELL, NM, 88202 Code: 32-7 Surf Comm	3/3/2026	Signature Pending
92148969009997901854098264	Cole Gorman	RHB ENTERPRISES LLC , C/O REYNOLDS HIX and CO PA, 6729 ACADEMY RD NE #D, ALBUQUERQUE, NM, 87109 Code: 32-7 Surf Comm	3/3/2026	Signature Pending
92148969009997901854098271	Cole Gorman	GUADALUPE LAND and MINERALS LLC , , 17521 ARRATIA, EL PASO, TX, 79938 Code: 32-7 Surf Comm	3/3/2026	Signature Pending
92148969009997901854098288	Cole Gorman	SPINNAKER INVESTMENTS LP , , PO BOX 3488, MIDLAND, TX, 79702 Code: 32-7 Surf Comm	3/3/2026	Signature Pending
92148969009997901854098295	Cole Gorman	ESCONDIDO OIL and GAS LLC , , PO BOX 395, ROANOKE, TX, 76262 Code: 32-7 Surf Comm	3/3/2026	Signature Pending
92148969009997901854098301	Cole Gorman	TED C and RICKEY C VAZQUEZ JT WROS , , 118 VILLA CT APT 2, HAMBURG, PA, 19526-8078 Code: 32-7 Surf Comm	3/3/2026	Signature Pending
92148969009997901854098318	Cole Gorman	CHARLES PARCELL DESCENDANT TR , ALICE PARCELL CO-TRUSTEE and DWIGHT P, 5199 S CRESTED SAGUARO LN, GOLD CANYON, AZ, 85118 Code: 32-7 Surf Comm	3/3/2026	Signature Pending
92148969009997901854098325	Cole Gorman	RADO ROYALTIES LLC , , 5 INVERNESS DRIVE EAST, ENGLEWOOD, CO, 80112 Code: 32-7 Surf Comm	3/3/2026	Signature Pending
92148969009997901854098332	Cole Gorman	CLAUDIA N CARSON , , 9180 E CENTER AVE 5C, DENVER, CO, 80247 Code: 32-7 Surf Comm	3/3/2026	Signature Pending
92148969009997901854098349	Cole Gorman	HERBERT JAMES NEWCOMB III , , 2064 WINSOME WAY, ENCINITAS, CA, 92024 Code: 32-7 Surf Comm	3/3/2026	Signature Pending
92148969009997901854098356	Cole Gorman	GLENNA KELLY , , 566 RAMPART WAY, DENVER, CO, 80230 Code: 32-7 Surf Comm	3/3/2026	Signature Pending
92148969009997901854098363	Cole Gorman	MARILYN V NEWCOMB , , 3017 SWAN HILL DR, LAS VEGAS, NV, 89134 Code: 32-7 Surf Comm	3/3/2026	Signature Pending

92148969009997901854098370	Cole Gorman	JMJ RESOURCES LLC , , 2204 N SANTIAGO AVE, FARMINGTON, NM, 87401 Code: 32-7 Surf Comm	3/3/2026	Signature Pending
92148969009997901854098387	Cole Gorman	ROBERT WALTER LUNDELL , , 2450 FONDREN STE 304, HOUSTON, TX, 77063-2318 Code: 32-7 Surf Comm	3/3/2026	Signature Pending
92148969009997901854098394	Cole Gorman	FX RESOURCES LLC , , PO BOX 307, MILLS, WY, 82644 Code: 32-7 Surf Comm	3/3/2026	Signature Pending
92148969009997901854098400	Cole Gorman	SOLOMON VALLEY COMMUNITY FOUNDATION , AFFILIATE OF GREATER SALINA COMMUNI, 119 W IRON AVE 8TH FLOOR, SALINA, KS, 67401 Code: 32-7 Surf Comm	3/3/2026	Signature Pending
92148969009997901854098417	Cole Gorman	C and R PROPERTIES , , PO BOX 2829, ROSWELL, NM, 88202 Code: 32-7 Surf Comm	3/3/2026	Signature Pending
92148969009997901854098424	Cole Gorman	DELTA 08 LLC , , PO BOX 471365, FORT WORTH, TX, 76147 Code: 32-7 Surf Comm	3/3/2026	Signature Pending
92148969009997901854098431	Cole Gorman	J BAR CANE ROYALTY LLC , , PO BOX 3660, ROSWELL, NM, 88202 Code: 32-7 Surf Comm	3/3/2026	Signature Pending
92148969009997901854098448	Cole Gorman	ROLLA R HINKLE III , , P O BOX 2292, ROSWELL, NM, 88202-2292 Code: 32-7 Surf Comm	3/3/2026	Signature Pending
92148969009997901854098455	Cole Gorman	LINDA JEANNE LUNDELL LINDSEY , , PO BOX 631565, NACOGDOCHES, TX, 75963 Code: 32-7 Surf Comm	3/3/2026	Signature Pending
92148969009997901854098462	Cole Gorman	CLAUDIA MARCIA LUNDELL GILMER , , 101 OAK MEADOW DR, GEORGETOWN, TX, 78628 Code: 32-7 Surf Comm	3/3/2026	Signature Pending
92148969009997901854098479	Cole Gorman	GB SAFEWAY PROPERTY LTD , , 317 S SIDNEY BAKER ST SUITE 400 #10, KERRVILLE, TX, 78028 Code: 32-7 Surf Comm	3/3/2026	Signature Pending
92148969009997901854098486	Cole Gorman	COPPERHEAD RESOURCES LLC , , P O BOX 8355, MIDLAND, TX, 79708 Code: 32-7 Surf Comm	3/3/2026	Signature Pending
92148969009997901854098493	Cole Gorman	ELM CREEK ENERGY LLC , , 1611 HUMBLE AVENUE, MIDLAND, TX, 79705 Code: 32-7 Surf Comm	3/3/2026	Signature Pending
92148969009997901854098509	Cole Gorman	COMRADE RESOURCES, LLC , , PO BOX 472029, FORT WORTH, TX, 76147 Code: 32-7 Surf Comm	3/3/2026	Signature Pending
92148969009997901854098516	Cole Gorman	BCT CAPITAL AND HOLDINGS, LLC , , PO BOX 470578, FORT WORTH, TX, 76147-0578 Code: 32-7 Surf Comm	3/3/2026	Signature Pending
92148969009997901854098523	Cole Gorman	CAROLYN SEDBERRY TRUST , JOHN B SEDBERRY TRUSTEE, PO BOX 1258, FARMINGTON, NM, 87499 Code: 32-7 Surf Comm	3/3/2026	Signature Pending
92148969009997901854098530	Cole Gorman	PENASCO PETROLEUM LLC , , PO BOX 4168, ROSWELL, NM, 88202 Code: 32-7 Surf Comm	3/3/2026	Signature Pending
92148969009997901854098547	Cole Gorman	NANCY K CORBETT , , 3704 BEAR CREEK BLUFF CT, WENTZVILLE, MO, 63385 Code: 32-7 Surf Comm	3/3/2026	Signature Pending
92148969009997901854098554	Cole Gorman	CYNTHIA GAY BYRUM , , 3981 HONORS WAY, HOWELL, MI, 48843 Code: 32-7 Surf Comm	3/3/2026	Signature Pending
92148969009997901854098561	Cole Gorman	BRENDA FAY MORROW , , 210 WATERFRONT DRIVE, ST JOHNS, FL, 32259 Code: 32-7 Surf Comm	3/3/2026	

				Signature Pending
92148969009997901854098578	Cole Gorman	DEBBIE D RANKEY , , 9520 TENNYSON, OVERLAND, MO, 63114 Code: 32-7 Surf Comm	3/3/2026	Signature Pending
92148969009997901854098585	Cole Gorman	EDWARD C SCOTT , , 1377 TIMOTHY RIDGE, ST CHARLES, MO, 63304 Code: 32-7 Surf Comm	3/3/2026	Signature Pending
92148969009997901854098592	Cole Gorman	ANTHONY LOUIS MOSCHETTO REV TR , ANTHONY MOSCHETTO TTEE, PO BOX 600635, DALLAS, TX, 75360 Code: 32-7 Surf Comm	3/3/2026	Signature Pending
92148969009997901854098608	Cole Gorman	COLTER MORGAN , , 1244 W 97TH AVE, THORNTON, CO, 80260-5610 Code: 32-7 Surf Comm	3/3/2026	Signature Pending
92148969009997901854098615	Cole Gorman	LYNSAY RAYNE MORGAN , , 2311 BRIARLEE DRIVE, HOUSTON, TX, 77077 Code: 32-7 Surf Comm	3/3/2026	Signature Pending
92148969009997901854098622	Cole Gorman	CHRISTOPHER SEAN ELPHICK , , 3209 CIMMARON AVE, MIDLAND, TX, 79705 Code: 32-7 Surf Comm	3/3/2026	Signature Pending
92148969009997901854098639	Cole Gorman	DOWDEN BARRETT MAN , , 11701 METRIC BLVD #236, AUSTIN, TX, 78758 Code: 32-7 Surf Comm	3/3/2026	Signature Pending
92148969009997901854098646	Cole Gorman	BMD EXPLORATION LLC , , 33 YALE ST, WILLISTON PARK, NY, 11596-1338 Code: 32-7 Surf Comm	3/3/2026	Signature Pending
92148969009997901854098653	Cole Gorman	MORNINGSTAR OPERATING LLC , , PO BOX 669173, DALLAS, TX, 75266-9173 Code: 32-7 Surf Comm	3/3/2026	Signature Pending
92148969009997901854098660	Cole Gorman	SIMCOE, LLC , , 1201 LOUISIANA ST STE 3400, HOUSTON, TX, 77002-5632 Code: 32-7 Surf Comm	3/3/2026	Signature Pending
92148969009997901854098677	Cole Gorman	DEBI MCCLAY , , 443 SALMON CREEK RD, MOSSYROCK, WA, 98564 Code: 32-7 Surf Comm	3/3/2026	Signature Pending
92148969009997901854098684	Cole Gorman	CATHLEEN WRIGHT POWELL , , 9101 STELACOOM RD ST 80, OLYMPIA, WA, 98513 Code: 32-7 Surf Comm	3/3/2026	Signature Pending
92148969009997901854098691	Cole Gorman	SWEARINGEN LLC , , 2503 KENCHESTER LOOP, WESLEY CHAPEL, FL, 33543-5345 Code: 32-7 Surf Comm	3/3/2026	Signature Pending
92148969009997901854098707	Cole Gorman	WATT LIVING TRUST , BRYON STEINER AND PILAR STEINER COT, 562 LAKE SINCLAIR ST, ST AUGUSTINE, FL, 32084 Code: 32-7 Surf Comm	3/3/2026	Signature Pending
92148969009997901854098714	Cole Gorman	JUNIPER INVESTMENTS LLC , , 1200 E 20TH ST, FARMINGTON, NM, 87401 Code: 32-7 Surf Comm	3/3/2026	Signature Pending
92148969009997901854098721	Cole Gorman	ARMSTRONG REVOCABLE TRUST , MARGARET ARMSTRONG, TRUSTEE, 6750 CHAMISA LANE, FARMINGTON, NM, 87402 Code: 32-7 Surf Comm	3/3/2026	Signature Pending
92148969009997901854098738	Cole Gorman	FLATROCK ROYALTIES LLC , , PO BOX 1287, ARTESIA, NM, 88211 Code: 32-7 Surf Comm	3/3/2026	Signature Pending
92148969009997901854098745	Cole Gorman	TULAROSA OIL COMPANY LLC , , PO BOX 471349, FORT WORTH, TX, 76147 Code: 32-7 Surf Comm	3/3/2026	Signature Pending
92148969009997901854098752	Cole Gorman	PHOENIX FOUR LLC , , 4455 CAMP BOWIE BLVD STE 114-98, FORT WORTH, TX, 76107 Code: 32-7 Surf Comm	3/3/2026	Signature Pending

92148969009997901854098769	Cole Gorman	VROOMAN ENERGY LLC , , 109 CHARLESTON BLVD, ISLE OF PALMS, SC, 29451 Code: 32-7 Surf Comm	3/3/2026	Signature Pending
92148969009997901854098776	Cole Gorman	EXEMPLAR MINERALS LLC , , 12101 N MACARTHUR BLVD STE A PMB 40, OKLAHOMA CITY, OK, 73162-1800 Code: 32-7 Surf Comm	3/3/2026	Signature Pending
92148969009997901854098783	Cole Gorman	KYLE MASON , , 812 SHADY LN, FARMINGTON, NM, 87401 Code: 32-7 Surf Comm	3/3/2026	Signature Pending
92148969009997901854098790	Cole Gorman	BRAD KING , , 4618 100TH ST, LUBBOCK, TX, 79424 Code: 32-7 Surf Comm	3/3/2026	Signature Pending
92148969009997901854098806	Cole Gorman	DARMD LLC , , 500 TETON DR, FARMINGTON, NM, 87401 Code: 32-7 Surf Comm	3/3/2026	Signature Pending
92148969009997901854098813	Cole Gorman	JUNIPER IRA INVESTMENTS LLC , , 829 SHADY LANE, FARMINGTON, NM, 87401 Code: 32-7 Surf Comm	3/3/2026	Signature Pending
92148969009997901854098820	Cole Gorman	MATTHEW D L STRICKLER , , 2005 N SANTIAGO AVE, FARMINGTON, NM, 87401 Code: 32-7 Surf Comm	3/3/2026	Signature Pending
92148969009997901854098837	Cole Gorman	BLUE MESA MINERALS LLC , , 3549 ARBUCKLE DR, PLANO, TX, 75075 Code: 32-7 Surf Comm	3/3/2026	Signature Pending
92148969009997901854098844	Cole Gorman	CASTLE ENERGY MANAGEMENT LLC , , 6300 RIDGLEA PLACE STE 950, FORT WORTH, TX, 76116 Code: 32-7 Surf Comm	3/3/2026	Signature Pending
92148969009997901854098851	Cole Gorman	821 ENERGY LLC , , PO BOX 910, ALEDO, TX, 76008 Code: 32-7 Surf Comm	3/3/2026	Signature Pending
92148969009997901854098868	Cole Gorman	BRIGGS B BUCKLEY , , PO BOX 2968, MUSCLE SHOALS, AL, 35662-2968 Code: 32-7 Surf Comm	3/3/2026	Signature Pending
92148969009997901854098875	Cole Gorman	KELLY J MCCOY , , PO BOX 475, IGNACIO, CO, 81137 Code: 32-7 Surf Comm	3/3/2026	Signature Pending
92148969009997901854098882	Cole Gorman	HBP HOLDINGS LLC , , PO BOX 17132, FORT WORTH, TX, 76102 Code: 32-7 Surf Comm	3/3/2026	Signature Pending
92148969009997901854098899	Cole Gorman	TRACY HERSCH WISEMAN , , 2002 SE RICHMOND LANE, PORT ORCHARD, WA, 98367 Code: 32-7 Surf Comm	3/3/2026	Signature Pending
92148969009997901854098905	Cole Gorman	SEAN MICHAEL HERSCH , , 3205 E D ST APT 3, TACOMA, WA, 98404-1692 Code: 32-7 Surf Comm	3/3/2026	Signature Pending
92148969009997901854098912	Cole Gorman	DAVID R MARTIN FAMILY TRUST , PAMELA M OWEN SUCCESSOR TTEE, 140 JONES RD, KERRVILLE, TX, 78028 Code: 32-7 Surf Comm	3/3/2026	Signature Pending
92148969009997901854098929	Cole Gorman	BLACKBIRD ROYALTIES LLC , , 1710 WEST 3RD STREET, ROSWELL, NM, 88201 Code: 32-7 Surf Comm	3/3/2026	Signature Pending
92148969009997901854098936	Cole Gorman	ESV ENTERPRISES LLC , , PO BOX 1952, ROSWELL, NM, 88202-1952 Code: 32-7 Surf Comm	3/3/2026	Signature Pending
92148969009997901854098943	Cole Gorman	FUEGO SAGRADO LLC , , PO BOX 135, ROSWELL, NM, 88202-0135 Code: 32-7 Surf Comm	3/3/2026	Signature Pending
92148969009997901854098950	Cole Gorman	SOUTHWEST PETROLEUM LAND SERVICES L , , 1901 WEST 4TH STREET, ROSWELL, NM, 88201	3/3/2026	

		Code: 32-7 Surf Comm		Signature Pending
92148969009997901854098967	Cole Gorman	TTXMCO LLC , , 214 W TEXAS AVE SUTIE 807A, MIDLAND, TX, 79701 Code: 32-7 Surf Comm	3/3/2026	Signature Pending
92148969009997901854098974	Cole Gorman	WCB INVESTMENTS LLC , C/O REYNOLDS HIX and CO PA, 6729 ACADEMY RD NE #D, ALBUQUERQUE, NM, 87109 Code: 32-7 Surf Comm	3/3/2026	Signature Pending
92148969009997901854098981	Cole Gorman	OPR SUB HOLDINGS LP , , 1807 TREMONT AVE, FORT WORTH, TX, 76107 Code: 32-7 Surf Comm	3/3/2026	Signature Pending
92148969009997901854098998	Cole Gorman	GARY BAXTER , G24 SERVICES LLC, 2140 EAST SOUTHLAKE BLVD SUITE L, SOUTHLAKE, TX, 76092 Code: 32-7 Surf Comm	3/3/2026	Signature Pending
92148969009997901854099001	Cole Gorman	OVERTON PARK ROYALTIES SUB HOLDINGS , , 4150 INTERNATIONAL PLAZA STE 810, FORT WORTH, TX, 76109 Code: 32-7 Surf Comm	3/3/2026	Signature Pending
92148969009997901854099018	Cole Gorman	DONALD E FAGAN CHILDRENS TRUST , PAUL G FAGAN TRUSTEE, 416 ABISO AVE, SAN ANTONIO, TX, 78209-5107 Code: 32-7 Surf Comm	3/3/2026	Signature Pending
92148969009997901854099025	Cole Gorman	DEREK WILLIAM BRIGGS , , 7235 GUIDER DR APT 203, WOODBURY, MN, 55125 Code: 32-7 Surf Comm	3/3/2026	Signature Pending
92148969009997901854099032	Cole Gorman	ROYCE RANDOLPH BRIGGS , , 53 HEMLOCK HILL DR, LOUDON, NH, 03307 Code: 32-7 Surf Comm	3/3/2026	Signature Pending
92148969009997901854099049	Cole Gorman	PRESTON LIVING TRUST DTD 5/4/2000 , BONNIE PRESTON TRUSTEE, 3000 OAKLEAF DRIVE, CAMERON PARK, CA, 95682 Code: 32-7 Surf Comm	3/3/2026	Signature Pending
92148969009997901854099056	Cole Gorman	GILES ENERGY 2019 INC , , 5902 CORINTHIAN PARK DR, SPRING, TX, 77379 Code: 32-7 Surf Comm	3/3/2026	Signature Pending
92148969009997901854099063	Cole Gorman	JACOB BOYD RIVERS III ESTATE , JACOB BOYD RIVERS IV EXECUTOR, 10418 WILLOWISP DR, HOUSTON, TX, 77035 Code: 32-7 Surf Comm	3/3/2026	Signature Pending
92148969009997901854099070	Cole Gorman	CAROL J VARNER , , 816 PAQUERETTE CT, MANCHESTER, MO, 63021 Code: 32-7 Surf Comm	3/3/2026	Signature Pending
92148969009997901854099087	Cole Gorman	GERRI L GRAY , , 118A MIAMI RD, FITZGERALD, GA, 31750 Code: 32-7 Surf Comm	3/3/2026	Signature Pending
92148969009997901854099094	Cole Gorman	KAREN M BOHANNON , , 118-A MIAMI RD, FITZGERALD, GA, 31750 Code: 32-7 Surf Comm	3/3/2026	Signature Pending
92148969009997901854099100	Cole Gorman	CARRIE D HALL , , 9283 HWY 215 S, ABBEVILLE, GA, 31001 Code: 32-7 Surf Comm	3/3/2026	Signature Pending
92148969009997901854099117	Cole Gorman	JOHN E RICHARDSON , , 608 HWY 70 W, ALAMOGORDO, NM, 68310 Code: 32-7 Surf Comm	3/3/2026	Signature Pending
92148969009997901854099124	Cole Gorman	GTV RESOURCES DEVELOPMENT LLC , , P O BOX 10821, MIDLAND, TX, 79702 Code: 32-7 Surf Comm	3/3/2026	Signature Pending
92148969009997901854099131	Cole Gorman	JPM ROYALTIES LLC , , PO BOX 4466, MIDLAND, TX, 79704 Code: 32-7 Surf Comm	3/3/2026	Signature Pending
92148969009997901854099148	Cole Gorman	AMY JOAN WILEY , , 2955 KAREN AVE, LAS VEGAS, NV, 89121-1180 Code: 32-7 Surf Comm	3/3/2026	Signature Pending

92148969009997901854099155	Cole Gorman	JANET G WILEY , , 312 FIESTA CIRCLE, DURANGO, CO, 81301 Code: 32-7 Surf Comm	3/3/2026	Signature Pending
92148969009997901854099162	Cole Gorman	NANCY LYNN WILEY , , PO BOX 3666, DURANGO, CO, 81302 Code: 32-7 Surf Comm	3/3/2026	Signature Pending
92148969009997901854099179	Cole Gorman	DREW R SCOTT FAMILY MINERALS LLC , , PO BOX 9143, MIDLAND, TX, 79708 Code: 32-7 Surf Comm	3/3/2026	Signature Pending
92148969009997901854099186	Cole Gorman	TOPSIDE SUB HOLDINGS LP , , 1807 TREMONT AVENUE, FORT WORTH, TX, 76107 Code: 32-7 Surf Comm	3/3/2026	Signature Pending
92148969009997901854099193	Cole Gorman	HILCORP ROYALTY and MINERALS LLC , , 1111 TRAVIS STREET SUITE 2300, HOUSTON, TX, 77002 Code: 32-7 Surf Comm	3/3/2026	Signature Pending
92148969009997901854099209	Cole Gorman	OSPREY OIL AND GAS MINERALS V LLC , , 707 N. CARRIZO STREET, MIDLAND, TX, 79701 Code: 32-7 Surf Comm	3/3/2026	Signature Pending
92148969009997901854099216	Cole Gorman	MULE CREEK INVESTMENTS LLC , , 4910 N MIDKIFF ROAD, MIDLAND, TX, 79705 Code: 32-7 Surf Comm	3/3/2026	Signature Pending
92148969009997901854099223	Cole Gorman	ROCK BOTTOM RESOURCES LLC , , 2 WILTSHIRE CT, LUCAS, TX, 75002 Code: 32-7 Surf Comm	3/3/2026	Signature Pending
92148969009997901854099230	Cole Gorman	SUNSET and CO LLC , , 1127 W 24TH STREET, HOUSTON, TX, 77008 Code: 32-7 Surf Comm	3/3/2026	Signature Pending
92148969009997901854099247	Cole Gorman	BLACK MARLIN RESOURCES LLC , , 17424 W GRAND PARKWAY S PMB 564, SUGARLAND, TX, 77479 Code: 32-7 Surf Comm	3/3/2026	Signature Pending

ALERT: IMPACTS FROM THE SANDY WILDFIRE IN CALIFORNIA MAY DELAY FINAL DELIVERY ...

USPS Tracking®

[FAQs >](#)

Tracking Number:

[Remove X](#)

92148969009997901854096628

[Copy](#)

[Add to Informed Delivery](#)

Latest Update

Your item was picked up at the post office at 12:34 pm on March 10, 2026 in FARMINGTON, NM 87401.

Get More Out of USPS Tracking:

[USPS Tracking Plus®](#)

Delivered

Delivered, Individual Picked Up at Post Office

FARMINGTON, NM 87401

March 10, 2026 12:34 PM

[See All Tracking History](#)

[What Do USPS Tracking Statuses Mean?](#)

[Text & Email Updates](#)



[Return Receipt Electronic](#)



[USPS Tracking Plus®](#)



[Product Information](#)



[See Less ^](#)

Feedback

Tracking Number:

Remove X

92148969009997901854096635

Copy

Add to Informed Delivery

Latest Update

Your item was picked up at the post office at 10:11 am on March 9, 2026 in DENVER, CO 80225.

Get More Out of USPS Tracking:

USPS Tracking Plus®

Delivered

Delivered, Individual Picked Up at Post Office

DENVER, CO 80225

March 9, 2026 10:11 AM

See All Tracking History

[What Do USPS Tracking Statuses Mean?](#)

Text & Email Updates



Return Receipt Electronic



USPS Tracking Plus®



Product Information



See Less ^

Tracking Number:

Remove X

92148969009997901854096642

Copy

Add to Informed Delivery

Latest Update

Your item was picked up at the post office at 4:58 pm on March 13, 2026 in SEATTLE, WA 98133.

Get More Out of USPS Tracking:

USPS Tracking Plus®

Delivered

Delivered, Individual Picked Up at Post Office

SEATTLE, WA 98133

March 13, 2026 4:58 PM

[See All Tracking History](#)

[What Do USPS Tracking Statuses Mean?](#)

Text & Email Updates



Return Receipt Electronic



USPS Tracking Plus®



Product Information



[See Less ^](#)

Tracking Number:

[Remove X](#)

92148969009997901854096659

[Copy](#)

[Add to Informed Delivery](#)

Latest Update

Your item has been delivered to an agent. The item was picked up at USPS at 8:56 am on March 9, 2026 in TULSA, OK 74103.

Get More Out of USPS Tracking:

USPS Tracking Plus®

Delivered to Agent

Delivered to Agent, Picked up at USPS

TULSA, OK 74103

March 9, 2026 8:56 AM

[See All Tracking History](#)

[What Do USPS Tracking Statuses Mean?](#)

Text & Email Updates



Return Receipt Electronic



USPS Tracking Plus®



Product Information



[See Less ^](#)

Tracking Number:

[Remove X](#)

92148969009997901854096666

[Copy](#)

[Add to Informed Delivery](#)

Latest Update

Your item was delivered to an individual at the address at 10:12 am on March 11, 2026 in ROSHARON, TX 77583.

Get More Out of USPS Tracking:

USPS Tracking Plus®

Delivered

Delivered, Left with Individual

ROSHARON, TX 77583

March 11, 2026 10:12 AM

[See All Tracking History](#)

What Do USPS Tracking Statuses Mean?

Text & Email Updates



Return Receipt Electronic



USPS Tracking Plus®



Product Information



[See Less ^](#)

Tracking Number:

[Remove X](#)

92148969009997901854096673

[Copy](#)

[Add to Informed Delivery](#)

Latest Update

Your item was picked up at a postal facility at 11:16 am on March 14, 2026 in MISSOURI CITY, TX 77459.

Get More Out of USPS Tracking:

USPS Tracking Plus®

Delivered

Delivered, Individual Picked Up at Postal Facility

MISSOURI CITY, TX 77459

March 14, 2026 11:16 AM

[See All Tracking History](#)

[What Do USPS Tracking Statuses Mean?](#)

Text & Email Updates



Return Receipt Electronic



USPS Tracking Plus®



Product Information



[See Less](#) ^

Tracking Number:

[Remove](#) X

92148969009997901854096680

[Copy](#)

[Add to Informed Delivery](#)

Latest Update

Your item has been delivered to the original sender at 9:28 am on April 1, 2026 in HOUSTON, TX 77002.

Get More Out of USPS Tracking:

USPS Tracking Plus®

Delivered

Delivered, To Original Sender

HOUSTON, TX 77002

April 1, 2026 9:28 AM

[See All Tracking History](#)

[What Do USPS Tracking Statuses Mean?](#)

Text & Email Updates



Return Receipt Electronic



USPS Tracking Plus®



Product Information



See Less ^

Tracking Number:

Remove X

92148969009997901854096697

Copy

Add to Informed Delivery

Latest Update

Your item was delivered to the front desk, reception area, or mail room at 11:05 am on March 7, 2026 in DALLAS, TX 75206.

Get More Out of USPS Tracking:

USPS Tracking Plus®

Delivered

Delivered, Front Desk/Reception/Mail Room

DALLAS, TX 75206

March 7, 2026 11:05 AM

[See All Tracking History](#)

[What Do USPS Tracking Statuses Mean?](#)

Text & Email Updates



Return Receipt Electronic



USPS Tracking Plus®



Product Information



See Less ^

Tracking Number:

Remove X

92148969009997901854096703

Copy

Add to Informed Delivery

Latest Update

Your item has been delivered and is available at a PO Box at 9:11 pm on March 8, 2026 in DALLAS, TX 75284.

Get More Out of USPS Tracking:

USPS Tracking Plus®

Delivered

Delivered, PO Box

DALLAS, TX 75284

March 8, 2026 9:11 PM

See All Tracking History

[What Do USPS Tracking Statuses Mean?](#)

Text & Email Updates



Return Receipt Electronic



USPS Tracking Plus®



Product Information



See Less ^

Tracking Number:

Remove X

92148969009997901854096710

Copy

Add to Informed Delivery

Latest Update

Your item was picked up at the post office at 10:30 am on March 10, 2026 in ROSWELL, NM 88201.

Get More Out of USPS Tracking:

USPS Tracking Plus®

Delivered

Delivered, Individual Picked Up at Post Office

ROSWELL, NM 88201

March 10, 2026 10:30 AM

See All Tracking History

[What Do USPS Tracking Statuses Mean?](#)

Text & Email Updates



Return Receipt Electronic



USPS Tracking Plus®



Product Information



See Less ^

Tracking Number:

Remove X

92148969009997901854096727

Copy

Add to Informed Delivery

Latest Update

Your item has been delivered to an agent. The item was picked up at USPS at 12:35 pm on March 9, 2026 in SANTA FE, NM 87501.

Get More Out of USPS Tracking:

USPS Tracking Plus®

Delivered to Agent

Delivered to Agent, Picked up at USPS

SANTA FE, NM 87501

March 9, 2026 12:35 PM

[See All Tracking History](#)

[What Do USPS Tracking Statuses Mean?](#)

Text & Email Updates



Return Receipt Electronic



USPS Tracking Plus®



Product Information



[See Less](#) ^

Tracking Number:

[Remove](#) X

92148969009997901854096734

[Copy](#)

[Add to Informed Delivery](#)

Latest Update

Your item has been delivered and is available at a PO Box at 6:42 am on March 8, 2026 in DALLAS, TX 75284.

Get More Out of USPS Tracking:

USPS Tracking Plus®

Delivered

Delivered, PO Box

DALLAS, TX 75284

March 8, 2026 6:42 AM

[See All Tracking History](#)

[What Do USPS Tracking Statuses Mean?](#)

Text & Email Updates



Return Receipt Electronic



USPS Tracking Plus®



Product Information



See Less ^

Tracking Number:

Remove X

92148969009997901854096741

[Copy](#)

[Add to Informed Delivery](#)

Latest Update

Your item was delivered to an individual at the address at 12:06 pm on March 9, 2026 in LARCHMONT, NY 10538.

Get More Out of USPS Tracking:

USPS Tracking Plus®

Delivered

Delivered, Left with Individual

LARCHMONT, NY 10538

March 9, 2026 12:06 PM

[See All Tracking History](#)

[What Do USPS Tracking Statuses Mean?](#)

Text & Email Updates



Return Receipt Electronic



USPS Tracking Plus®



Product Information



[See Less](#) ^

Tracking Number:

[Remove](#) X

92148969009997901854096758

[Copy](#)

[Add to Informed Delivery](#)

Latest Update

Your item was delivered to the front desk, reception area, or mail room at 10:06 am on March 7, 2026 in FORT WORTH, TX 76107.

Get More Out of USPS Tracking:

USPS Tracking Plus®

Delivered

Delivered, Front Desk/Reception/Mail Room

FORT WORTH, TX 76107

March 7, 2026 10:06 AM

[See All Tracking History](#)

[What Do USPS Tracking Statuses Mean?](#)

Text & Email Updates



Return Receipt Electronic



USPS Tracking Plus®



Product Information



See Less ^

Tracking Number:

Remove X

92148969009997901854096765

Copy

Add to Informed Delivery

Latest Update

Your item was picked up at the post office at 1:42 pm on March 12, 2026 in MIDLAND, TX 79701.

Get More Out of USPS Tracking:

USPS Tracking Plus®

Delivered

Delivered, Individual Picked Up at Post Office

MIDLAND, TX 79701

March 12, 2026 1:42 PM

See All Tracking History

[What Do USPS Tracking Statuses Mean?](#)

Text & Email Updates



Return Receipt Electronic



USPS Tracking Plus®



Product Information



See Less ^

Tracking Number:

Remove X

92148969009997901854096772

Copy

Add to Informed Delivery

Latest Update

Your item was delivered to an individual at the address at 10:21 am on March 13, 2026 in DURHAM, CA 95938.

Get More Out of USPS Tracking:

USPS Tracking Plus®

Delivered

Delivered, Left with Individual

DURHAM, CA 95938

March 13, 2026 10:21 AM

See All Tracking History

[What Do USPS Tracking Statuses Mean?](#)

Text & Email Updates



Return Receipt Electronic



USPS Tracking Plus®



Product Information



See Less ^

Tracking Number:

Remove X

92148969009997901854096789

Copy

Add to Informed Delivery

Latest Update

Your item was delivered to the front desk, reception area, or mail room at 12:17 pm on March 9, 2026 in FARMINGTON, NM 87401.

Get More Out of USPS Tracking:

USPS Tracking Plus[®]

Delivered

Delivered, Front Desk/Reception/Mail Room

FARMINGTON, NM 87401

March 9, 2026 12:17 PM

[See All Tracking History](#)

[What Do USPS Tracking Statuses Mean?](#)

Text & Email Updates



Return Receipt Electronic



USPS Tracking Plus[®]



Product Information



See Less ^

Tracking Number:

Remove X

92148969009997901854096796

Copy

Add to Informed Delivery

Latest Update

Your item has been delivered and is available at a PO Box at 1:30 pm on March 10, 2026 in HOUSTON, TX 77210.

Get More Out of USPS Tracking:

USPS Tracking Plus®

Delivered

Delivered, PO Box

HOUSTON, TX 77210

March 10, 2026 1:30 PM

[See All Tracking History](#)

[What Do USPS Tracking Statuses Mean?](#)

Text & Email Updates



Return Receipt Electronic



USPS Tracking Plus®



Product Information



[See Less ^](#)

Tracking Number:

[Remove X](#)

92148969009997901854096802

[Copy](#)

[Add to Informed Delivery](#)

Latest Update

Your item was delivered to the front desk, reception area, or mail room at 11:35 am on March 9, 2026 in FORT WORTH, TX 76102.

Get More Out of USPS Tracking:

USPS Tracking Plus®

Delivered

Delivered, Front Desk/Reception/Mail Room

FORT WORTH, TX 76102

March 9, 2026 11:35 AM

[See All Tracking History](#)

[What Do USPS Tracking Statuses Mean?](#)

Text & Email Updates



Return Receipt Electronic



USPS Tracking Plus®



Product Information



See Less ^

Tracking Number:

Remove X

92148969009997901854096819

[Copy](#)

[Add to Informed Delivery](#)

Latest Update

Your item was delivered to an individual at the address at 4:18 pm on March 7, 2026 in ALEDO, TX 76008.

Get More Out of USPS Tracking:

USPS Tracking Plus®

Delivered

Delivered, Left with Individual

ALEDO, TX 76008

March 7, 2026 4:18 PM

[See All Tracking History](#)

[What Do USPS Tracking Statuses Mean?](#)

Text & Email Updates



Return Receipt Electronic



USPS Tracking Plus®



Product Information



[See Less](#) ^

Tracking Number:

[Remove](#) X

92148969009997901854096826

[Copy](#)

[Add to Informed Delivery](#)

Latest Update

Your item was delivered to the front desk, reception area, or mail room at 11:45 am on March 10, 2026 in RICHARDSON, TX 75080.

Get More Out of USPS Tracking:

USPS Tracking Plus®

Delivered

Delivered, Front Desk/Reception/Mail Room

RICHARDSON, TX 75080

March 10, 2026 11:45 AM

[See All Tracking History](#)

[What Do USPS Tracking Statuses Mean?](#)

Text & Email Updates



Return Receipt Electronic



USPS Tracking Plus®



Product Information



See Less ^

Tracking Number:

Remove X

92148969009997901854096833

Copy

Add to Informed Delivery

Latest Update

Your item was picked up at the post office at 11:33 am on March 10, 2026 in DALLAS, TX 75225.

Get More Out of USPS Tracking:

USPS Tracking Plus®

Delivered

Delivered, Individual Picked Up at Post Office

DALLAS, TX 75225

March 10, 2026 11:33 AM

See All Tracking History

[What Do USPS Tracking Statuses Mean?](#)

Text & Email Updates



Return Receipt Electronic



USPS Tracking Plus®



Product Information



See Less ^

Tracking Number:

Remove X

92148969009997901854096840

Copy

Add to Informed Delivery

Latest Update

Your item has been delivered and is available at a PO Box at 12:03 pm on March 7, 2026 in AUSTIN, TX 78703.

Get More Out of USPS Tracking:

USPS Tracking Plus®

Delivered

Delivered, PO Box

AUSTIN, TX 78703

March 7, 2026 12:03 PM

See All Tracking History

[What Do USPS Tracking Statuses Mean?](#)

Text & Email Updates



Return Receipt Electronic



USPS Tracking Plus®



Product Information



See Less ^

Tracking Number:

Remove X

92148969009997901854096857

Copy

Add to Informed Delivery

Latest Update

Your item was picked up at the post office at 11:05 am on March 18, 2026 in JENNINGS, LA 70546.

Get More Out of USPS Tracking:

USPS Tracking Plus®

Delivered

Delivered, Individual Picked Up at Post Office

JENNINGS, LA 70546

March 18, 2026 11:05 AM

See All Tracking History

[What Do USPS Tracking Statuses Mean?](#)

Text & Email Updates



Return Receipt Electronic



USPS Tracking Plus®



Product Information



See Less ^

Tracking Number:

Remove X

92148969009997901854096864

Copy

Add to Informed Delivery

Latest Update

Your item has been delivered and is available at a PO Box at 7:59 am on March 7, 2026 in FORT WORTH, TX 76147.

Get More Out of USPS Tracking:

USPS Tracking Plus®

Delivered

Delivered, PO Box

FORT WORTH, TX 76147
March 7, 2026 7:59 AM

[See All Tracking History](#)

[What Do USPS Tracking Statuses Mean?](#)

Text & Email Updates



Return Receipt Electronic



USPS Tracking Plus®



Product Information



[See Less ^](#)

Tracking Number:

[Remove X](#)

92148969009997901854096871

[Copy](#)

[Add to Informed Delivery](#)

Latest Update

Your item has been delivered and is available at a PO Box at 6:42 am on March 8, 2026 in DALLAS, TX 75284.

Get More Out of USPS Tracking:

USPS Tracking Plus®

Delivered

Delivered, PO Box

DALLAS, TX 75284

March 8, 2026 6:42 AM

[See All Tracking History](#)

[What Do USPS Tracking Statuses Mean?](#)

Text & Email Updates



Return Receipt Electronic



USPS Tracking Plus®



Product Information



See Less ^

Tracking Number:

Remove X

92148969009997901854096888

[Copy](#)

[Add to Informed Delivery](#)

Latest Update

Your item was delivered to an individual at the address at 6:47 pm on March 13, 2026 in TOPEKA, KS 66618.

Get More Out of USPS Tracking:

USPS Tracking Plus®

Delivered

Delivered, Left with Individual

TOPEKA, KS 66618

March 13, 2026 6:47 PM

[See All Tracking History](#)

[What Do USPS Tracking Statuses Mean?](#)

Text & Email Updates



Return Receipt Electronic



USPS Tracking Plus®



Product Information



[See Less](#) ^

Tracking Number:

[Remove](#) X

92148969009997901854096895

[Copy](#)

[Add to Informed Delivery](#)

Latest Update

Your item arrived at our SOUTH HOUSTON PROCESSING CENTER origin facility on March 22, 2026 at 6:39 am. The item is currently in transit to the destination.

Get More Out of USPS Tracking:

USPS Tracking Plus®

On the Way

Arrived at USPS Facility

SOUTH HOUSTON PROCESSING CENTER

March 22, 2026 6:39 AM

Return to Sender Processed

ELGIN, OK 73538

March 18, 2026 8:12 AM

[See All Tracking History](#)

What Do USPS Tracking Statuses Mean?

Text & Email Updates



Return Receipt Electronic



USPS Tracking Plus®



Product Information



[See Less](#) ^

Tracking Number:

[Remove](#) X

92148969009997901854096901

[Copy](#)

[Add to Informed Delivery](#)

Latest Update

Your item was delivered to an individual at the address at 4:09 pm on March 9, 2026 in SAINT PETERSBURG, FL 33702.

Get More Out of USPS Tracking:

[USPS Tracking Plus®](#)

Delivered

Delivered, Left with Individual

SAINT PETERSBURG, FL 33702

March 9, 2026 4:09 PM

[See All Tracking History](#)

[What Do USPS Tracking Statuses Mean?](#)

Text & Email Updates



Return Receipt Electronic



USPS Tracking Plus®



Product Information



[See Less](#) ^

Tracking Number:

[Remove](#) X

92148969009997901854096918

[Copy](#)

[Add to Informed Delivery](#)

Latest Update

Your item was delivered to an individual at the address at 2:58 pm on March 9, 2026 in GOLDEN, CO 80401.

Get More Out of USPS Tracking:

USPS Tracking Plus®

Delivered

Delivered, Left with Individual

GOLDEN, CO 80401

March 9, 2026 2:58 PM

[See All Tracking History](#)

[What Do USPS Tracking Statuses Mean?](#)

Text & Email Updates



Return Receipt Electronic



USPS Tracking Plus®



Product Information



[See Less](#) ^

Tracking Number:

[Remove](#) X

92148969009997901854096925

[Copy](#)

[Add to Informed Delivery](#)

Latest Update

Your item has been delivered to the original sender at 9:21 am on April 8, 2026 in HOUSTON, TX 77002.

Get More Out of USPS Tracking:

USPS Tracking Plus®

Delivered

Delivered, To Original Sender

HOUSTON, TX 77002

April 8, 2026 9:21 AM

[See All Tracking History](#)

[What Do USPS Tracking Statuses Mean?](#)

Text & Email Updates



Return Receipt Electronic



USPS Tracking Plus®



Product Information



See Less ^

Tracking Number:

Remove X

92148969009997901854096932

Copy

Add to Informed Delivery

Latest Update

Your item was delivered to an individual at the address at 1:50 pm on March 7, 2026 in BEDFORD, TX 76021.

Get More Out of USPS Tracking:

USPS Tracking Plus®

Delivered

Delivered, Left with Individual

BEDFORD, TX 76021

March 7, 2026 1:50 PM

See All Tracking History

[What Do USPS Tracking Statuses Mean?](#)

Text & Email Updates



Return Receipt Electronic



USPS Tracking Plus®



Product Information



See Less ^

Tracking Number:

Remove X

92148969009997901854096949

Copy

Add to Informed Delivery

Latest Update

Your item was delivered to an individual at the address at 12:31 pm on March 10, 2026 in OKLAHOMA CITY, OK 73112.

Get More Out of USPS Tracking:

USPS Tracking Plus®

Delivered

Delivered, Left with Individual

OKLAHOMA CITY, OK 73112

March 10, 2026 12:31 PM

See All Tracking History

[What Do USPS Tracking Statuses Mean?](#)

Text & Email Updates



Return Receipt Electronic



USPS Tracking Plus®



Product Information



See Less ^

Tracking Number:

Remove X

92148969009997901854096956

Copy

Add to Informed Delivery

Latest Update

Your item was delivered to the front desk, reception area, or mail room at 11:56 am on March 11, 2026 in ALBUQUERQUE, NM 87109.

Get More Out of USPS Tracking:

USPS Tracking Plus®

Delivered

Delivered, Front Desk/Reception/Mail Room

ALBUQUERQUE, NM 87109

March 11, 2026 11:56 AM

See All Tracking History

[What Do USPS Tracking Statuses Mean?](#)

Text & Email Updates



Return Receipt Electronic



USPS Tracking Plus®



Product Information



See Less ^

Track Another Package

Enter tracking or barcode numbers

Need More Help?

Contact USPS Tracking support for further assistance.

[FAQs](#)

ALERT: IMPACTS FROM THE SANDY WILDFIRE IN CALIFORNIA MAY DELAY FINAL DELIVERY ...

USPS Tracking®

[FAQs >](#)

Tracking Number:

[Remove X](#)

92148969009997901854096963

[Copy](#)

[Add to Informed Delivery](#)

Latest Update

Your item was delivered to an individual at the address at 12:54 pm on March 9, 2026 in ALBUQUERQUE, NM 87109.

Get More Out of USPS Tracking:

[USPS Tracking Plus®](#)

Delivered

Delivered, Left with Individual

ALBUQUERQUE, NM 87109

March 9, 2026 12:54 PM

[See All Tracking History](#)

[What Do USPS Tracking Statuses Mean?](#)

[Text & Email Updates](#)



[Return Receipt Electronic](#)



[USPS Tracking Plus®](#)



[Product Information](#)



[See Less ^](#)

Feedback

Tracking Number:

Remove X

92148969009997901854096970

Copy

Add to Informed Delivery

Latest Update

Your item was picked up at the post office at 4:12 pm on March 9, 2026 in MANCHESTER, TN 37355.

Get More Out of USPS Tracking:

USPS Tracking Plus®

Delivered

Delivered, Individual Picked Up at Post Office

MANCHESTER, TN 37355

March 9, 2026 4:12 PM

See All Tracking History

[What Do USPS Tracking Statuses Mean?](#)

Text & Email Updates



Return Receipt Electronic



USPS Tracking Plus®



Product Information



See Less ^

Tracking Number:

Remove X

92148969009997901854096987

Copy

Add to Informed Delivery

Latest Update

Your item was picked up at the post office at 1:17 pm on March 11, 2026 in ELK CITY, OK 73644.

Get More Out of USPS Tracking:

USPS Tracking Plus®

Delivered

Delivered, Individual Picked Up at Post Office

ELK CITY, OK 73644

March 11, 2026 1:17 PM

[See All Tracking History](#)

[What Do USPS Tracking Statuses Mean?](#)

Text & Email Updates



Return Receipt Electronic



USPS Tracking Plus®



Product Information



[See Less ^](#)

Tracking Number:

[Remove X](#)

92148969009997901854096994

[Copy](#)

[Add to Informed Delivery](#)

Latest Update

Your item was delivered to an individual at the address at 2:51 pm on March 9, 2026 in LUTZ, FL 33559.

Get More Out of USPS Tracking:

USPS Tracking Plus®

Delivered

Delivered, Left with Individual

LUTZ, FL 33559

March 9, 2026 2:51 PM

[See All Tracking History](#)

[What Do USPS Tracking Statuses Mean?](#)

Text & Email Updates



Return Receipt Electronic



USPS Tracking Plus®



Product Information



See Less ^

Tracking Number:

Remove X

92148969009997901854097007

[Copy](#)

[Add to Informed Delivery](#)

Latest Update

Your item was delivered to an individual at the address at 12:12 pm on March 7, 2026 in MANSFIELD, TX 76063.

Get More Out of USPS Tracking:

USPS Tracking Plus®

Delivered

Delivered, Left with Individual

MANSFIELD, TX 76063

March 7, 2026 12:12 PM

[See All Tracking History](#)

[What Do USPS Tracking Statuses Mean?](#)

Text & Email Updates



Return Receipt Electronic



USPS Tracking Plus®



Product Information



[See Less](#) ^

Tracking Number:

[Remove](#) X

92148969009997901854097014

[Copy](#)

[Add to Informed Delivery](#)

Latest Update

Your item has been delivered to the original sender at 9:08 am on April 17, 2026 in HOUSTON, TX 77002.

Get More Out of USPS Tracking:

USPS Tracking Plus®

Delivered

Delivered, To Original Sender

HOUSTON, TX 77002

April 17, 2026 9:08 AM

[See All Tracking History](#)

[What Do USPS Tracking Statuses Mean?](#)

Text & Email Updates



Return Receipt Electronic



USPS Tracking Plus®



Product Information



[See Less](#) ^

Tracking Number:

[Remove](#) X

92148969009997901854097021

[Copy](#)

[Add to Informed Delivery](#)

Latest Update

Your item was delivered to the front desk, reception area, or mail room at 11:12 am on March 10, 2026 in COLORADO SPRINGS, CO 80907.

Get More Out of USPS Tracking:

USPS Tracking Plus®

Delivered

Delivered, Front Desk/Reception/Mail Room

COLORADO SPRINGS, CO 80907

March 10, 2026 11:12 AM

[See All Tracking History](#)

[What Do USPS Tracking Statuses Mean?](#)

Text & Email Updates



Return Receipt Electronic



USPS Tracking Plus®



Product Information



See Less ^

Tracking Number:

Remove X

92148969009997901854097038

Copy

Add to Informed Delivery

Latest Update

Your item was delivered to an individual at the address at 12:33 pm on March 10, 2026 in ROSWELL, NM 88201.

Get More Out of USPS Tracking:

USPS Tracking Plus®

Delivered

Delivered, Left with Individual

ROSWELL, NM 88201

March 10, 2026 12:33 PM

See All Tracking History

[What Do USPS Tracking Statuses Mean?](#)

Text & Email Updates



Return Receipt Electronic



USPS Tracking Plus®



Product Information



See Less ^

Tracking Number:

Remove X

92148969009997901854097045

Copy

Add to Informed Delivery

Latest Update

Your item was delivered to the front desk, reception area, or mail room at 10:06 am on March 10, 2026 in DURANGO, CO 81301.

Get More Out of USPS Tracking:

USPS Tracking Plus®

Delivered

Delivered, Front Desk/Reception/Mail Room

DURANGO, CO 81301

March 10, 2026 10:06 AM

See All Tracking History

[What Do USPS Tracking Statuses Mean?](#)

Text & Email Updates



Return Receipt Electronic



USPS Tracking Plus®



Product Information



See Less ^

Tracking Number:

Remove X

92148969009997901854097052

Copy

Add to Informed Delivery

Latest Update

Your item was picked up at the post office at 10:11 am on March 17, 2026 in PHOENIX, AZ 85016.

Get More Out of USPS Tracking:

USPS Tracking Plus®

Delivered

Delivered, Individual Picked Up at Post Office

PHOENIX, AZ 85016

March 17, 2026 10:11 AM

See All Tracking History

[What Do USPS Tracking Statuses Mean?](#)

Text & Email Updates



Return Receipt Electronic



USPS Tracking Plus®



Product Information



See Less ^

Tracking Number:

Remove X

92148969009997901854097069

Copy

Add to Informed Delivery

Latest Update

Your item has been delivered and is available at a PO Box at 4:22 pm on March 13, 2026 in CARROLLTON, TX 75006.

Get More Out of USPS Tracking:

USPS Tracking Plus®

Delivered

Delivered, PO Box

CARROLLTON, TX 75006

March 13, 2026 4:22 PM

[See All Tracking History](#)

[What Do USPS Tracking Statuses Mean?](#)

Text & Email Updates



Return Receipt Electronic



USPS Tracking Plus®



Product Information



[See Less ^](#)

Tracking Number:

[Remove X](#)

92148969009997901854097076

[Copy](#)

[Add to Informed Delivery](#)

Latest Update

Your item was delivered to the front desk, reception area, or mail room at 4:04 pm on March 7, 2026 in AUSTIN, TX 78732.

Get More Out of USPS Tracking:

USPS Tracking Plus®

Delivered

Delivered, Front Desk/Reception/Mail Room

AUSTIN, TX 78732

March 7, 2026 4:04 PM

[See All Tracking History](#)

[What Do USPS Tracking Statuses Mean?](#)

Text & Email Updates



Return Receipt Electronic



USPS Tracking Plus®



Product Information



[See Less ^](#)

Tracking Number:

[Remove X](#)

92148969009997901854097083

[Copy](#)

[Add to Informed Delivery](#)

Latest Update

Your item could not be delivered on April 16, 2026 at 6:01 pm in SANTA FE, NM 87505. It was held for the required number of days and is being returned to the sender.

Get More Out of USPS Tracking:

USPS Tracking Plus®



Alert

Unclaimed/Being Returned to Sender

SANTA FE, NM 87505
April 16, 2026 6:01 PM



Addressee Unknown

SANTA FE, NM 87505
April 2, 2026 3:07 PM



See All Tracking History

What Do USPS Tracking Statuses Mean?

Text & Email Updates



Return Receipt Electronic



USPS Tracking Plus®



Product Information



See Less ^

Tracking Number:

Remove X

92148969009997901854097090

Copy

Add to Informed Delivery

Latest Update

Your item was delivered to an individual at the address at 12:49 pm on March 11, 2026 in LEES SUMMIT, MO 64086.

Get More Out of USPS Tracking:

USPS Tracking Plus®

Delivered

Delivered, Left with Individual

LEES SUMMIT, MO 64086

March 11, 2026 12:49 PM

[See All Tracking History](#)

What Do USPS Tracking Statuses Mean?

Text & Email Updates



Return Receipt Electronic



USPS Tracking Plus®



Product Information



[See Less](#) ^

Tracking Number:

[Remove](#) X

92148969009997901854097106

[Copy](#)

[Add to Informed Delivery](#)

Latest Update

Your item has been delivered to an agent at the front desk, reception, or mail room at 11:40 am on March 16, 2026 in GOLDEN, CO 80401.

Get More Out of USPS Tracking:

[USPS Tracking Plus®](#)

Delivered to Agent

Delivered to Agent, Front Desk/Reception/Mail Room

GOLDEN, CO 80401

March 16, 2026 11:40 AM

[See All Tracking History](#)

[What Do USPS Tracking Statuses Mean?](#)

Text & Email Updates



Return Receipt Electronic



USPS Tracking Plus®



Product Information



[See Less](#) ^

Tracking Number:

[Remove](#) X

92148969009997901854097113

[Copy](#)

[Add to Informed Delivery](#)

Latest Update

Your item was picked up at a postal facility at 3:08 pm on March 20, 2026 in MIDLAND, TX 79701.

Get More Out of USPS Tracking:

USPS Tracking Plus®

Delivered

Delivered, Individual Picked Up at Postal Facility

MIDLAND, TX 79701

March 20, 2026 3:08 PM

[See All Tracking History](#)

[What Do USPS Tracking Statuses Mean?](#)

Text & Email Updates



Return Receipt Electronic



USPS Tracking Plus®



Product Information



See Less ^

Tracking Number:

Remove X

92148969009997901854097120

Copy

Add to Informed Delivery

Latest Update

Your item arrived at our MORENO VALLEY CA DISTRIBUTION CENTER destination facility on March 7, 2026 at 8:06 am. The item is currently in transit to the destination.

Get More Out of USPS Tracking:

USPS Tracking Plus®

On the Way

Arrived at USPS Facility

MORENO VALLEY CA DISTRIBUTION CENTER
March 7, 2026 8:06 AM

Arrived at USPS Facility

NORTH HOUSTON TX DISTRIBUTION CENTER
March 5, 2026 10:03 PM

See All Tracking History

[What Do USPS Tracking Statuses Mean?](#)

Text & Email Updates



Return Receipt Electronic



USPS Tracking Plus®



Product Information



See Less ^

Tracking Number:

Remove X

92148969009997901854097137

Copy

Add to Informed Delivery

Latest Update

Your item was returned to the sender on March 9, 2026 at 2:23 pm in LEAGUE CITY, TX 77573 because the addressee was not known at the delivery address noted on the package.

Get More Out of USPS Tracking:

USPS Tracking Plus®

Alert

Addressee Unknown

LEAGUE CITY, TX 77573
March 9, 2026 2:23 PM

Arrived at Post Office

LEAGUE CITY, TX 77573
March 9, 2026 8:46 AM

See All Tracking History

[What Do USPS Tracking Statuses Mean?](#)

Text & Email Updates



Return Receipt Electronic



USPS Tracking Plus®



Product Information



See Less ^

Tracking Number:

Remove X

92148969009997901854097144

Copy

Add to Informed Delivery

Latest Update

Your item was delivered to an individual at the address at 2:43 pm on March 9, 2026 in JURUPA VALLEY, CA 92509.

Get More Out of USPS Tracking:

USPS Tracking Plus®

Delivered

Delivered, Left with Individual

JURUPA VALLEY, CA 92509

March 9, 2026 2:43 PM

[See All Tracking History](#)

[What Do USPS Tracking Statuses Mean?](#)

Text & Email Updates



Return Receipt Electronic



USPS Tracking Plus®



Product Information



See Less ^

Tracking Number:

Remove X

92148969009997901854097151

Copy

Add to Informed Delivery

Latest Update

Your item has been delivered to the original sender at 10:25 am on May 7, 2026 in HOUSTON, TX 77002.

Get More Out of USPS Tracking:

USPS Tracking Plus®

Delivered

Delivered, To Original Sender

HOUSTON, TX 77002
May 7, 2026 10:25 AM

See All Tracking History

[What Do USPS Tracking Statuses Mean?](#)

Text & Email Updates



Return Receipt Electronic



USPS Tracking Plus®



Product Information



See Less ^

Tracking Number:

Remove X

92148969009997901854097168

Copy

Add to Informed Delivery

Latest Update

Your item was delivered to an individual at the address at 11:12 am on March 9, 2026 in SNOHOMISH, WA 98290.

Get More Out of USPS Tracking:

USPS Tracking Plus®

Delivered

Delivered, Left with Individual

SNOHOMISH, WA 98290

March 9, 2026 11:12 AM

[See All Tracking History](#)

[What Do USPS Tracking Statuses Mean?](#)

Text & Email Updates



Return Receipt Electronic



USPS Tracking Plus®



Product Information



See Less ^

Tracking Number:

Remove X

92148969009997901854097175

Copy

Add to Informed Delivery

Latest Update

Your item was picked up at the post office at 10:15 am on March 12, 2026 in ELLINWOOD, KS 67526.

Get More Out of USPS Tracking:

USPS Tracking Plus®

Delivered

Delivered, Individual Picked Up at Post Office

ELLINWOOD, KS 67526
March 12, 2026 10:15 AM

[See All Tracking History](#)

[What Do USPS Tracking Statuses Mean?](#)

Text & Email Updates



Return Receipt Electronic



USPS Tracking Plus®



Product Information



[See Less ^](#)

Tracking Number:

[Remove X](#)

92148969009997901854097182

[Copy](#)

[Add to Informed Delivery](#)

Latest Update

Your item was delivered to an individual at the address at 1:39 pm on March 9, 2026 in BOULDER, CO 80304.

Get More Out of USPS Tracking:

USPS Tracking Plus®

Delivered

Delivered, Left with Individual

BOULDER, CO 80304
March 9, 2026 1:39 PM

[See All Tracking History](#)

[What Do USPS Tracking Statuses Mean?](#)

Text & Email Updates



Return Receipt Electronic



USPS Tracking Plus®



Product Information



See Less ^

Tracking Number:

Remove X

92148969009997901854097199

[Copy](#)

[Add to Informed Delivery](#)

Latest Update

Your item was picked up at the post office at 4:01 pm on March 9, 2026 in MEAD, WA 99021.

Get More Out of USPS Tracking:

USPS Tracking Plus®

Delivered

Delivered, Individual Picked Up at Post Office

MEAD, WA 99021

March 9, 2026 4:01 PM

[See All Tracking History](#)

[What Do USPS Tracking Statuses Mean?](#)

Text & Email Updates



Return Receipt Electronic



USPS Tracking Plus®



Product Information



[See Less](#) ^

Tracking Number:

[Remove](#) X

92148969009997901854097205

[Copy](#)

[Add to Informed Delivery](#)

Latest Update

Your item was delivered to the front desk, reception area, or mail room at 2:23 pm on March 11, 2026 in FARMINGTON, NM 87401.

Get More Out of USPS Tracking:

USPS Tracking Plus®

Delivered

Delivered, Front Desk/Reception/Mail Room

FARMINGTON, NM 87401

March 11, 2026 2:23 PM

[See All Tracking History](#)

[What Do USPS Tracking Statuses Mean?](#)

Text & Email Updates



Return Receipt Electronic



USPS Tracking Plus®



Product Information



[See Less](#) ^

Tracking Number:

[Remove](#) X

92148969009997901854097212

[Copy](#)

[Add to Informed Delivery](#)

Latest Update

Your item has been delivered to the original sender at 9:18 am on April 3, 2026 in HOUSTON, TX 77002.

Get More Out of USPS Tracking:

USPS Tracking Plus®

Delivered

Delivered, To Original Sender

HOUSTON, TX 77002

April 3, 2026 9:18 AM

[See All Tracking History](#)

[What Do USPS Tracking Statuses Mean?](#)

Text & Email Updates



Return Receipt Electronic



USPS Tracking Plus®



Product Information



See Less ^

Tracking Number:

Remove X

92148969009997901854097229

Copy

Add to Informed Delivery

Latest Update

Your item has been delivered to the original sender at 9:58 am on May 4, 2026 in HOUSTON, TX 77002.

Get More Out of USPS Tracking:

USPS Tracking Plus®

Delivered

Delivered, To Original Sender

HOUSTON, TX 77002

May 4, 2026 9:58 AM

See All Tracking History

[What Do USPS Tracking Statuses Mean?](#)

Text & Email Updates



Return Receipt Electronic



USPS Tracking Plus®



Product Information



See Less ^

Tracking Number:

Remove X

92148969009997901854097236

Copy

Add to Informed Delivery

Latest Update

Your item was delivered to an individual at the address at 2:07 pm on March 9, 2026 in BENTON, AR 72015.

Get More Out of USPS Tracking:

USPS Tracking Plus®

Delivered

Delivered, Left with Individual

BENTON, AR 72015

March 9, 2026 2:07 PM

See All Tracking History

[What Do USPS Tracking Statuses Mean?](#)

Text & Email Updates



Return Receipt Electronic



USPS Tracking Plus®



Product Information



See Less ^

Tracking Number:

Remove X

92148969009997901854097243

Copy

Add to Informed Delivery

Latest Update

Your item was delivered to an individual at the address at 12:09 pm on March 13, 2026 in COLUMBIA, MO 65203.

Get More Out of USPS Tracking:

USPS Tracking Plus®

Delivered

Delivered, Left with Individual

COLUMBIA, MO 65203

March 13, 2026 12:09 PM

See All Tracking History

[What Do USPS Tracking Statuses Mean?](#)

Text & Email Updates



Return Receipt Electronic



USPS Tracking Plus®



Product Information



See Less ^

Tracking Number:

Remove X

92148969009997901854097250

Copy

Add to Informed Delivery

Latest Update

Your item was delivered to an individual at the address at 12:34 pm on March 9, 2026 in TUCSON, AZ 85713.

Get More Out of USPS Tracking:

USPS Tracking Plus®

Delivered

Delivered, Left with Individual

TUCSON, AZ 85713

March 9, 2026 12:34 PM

[See All Tracking History](#)

[What Do USPS Tracking Statuses Mean?](#)

Text & Email Updates



Return Receipt Electronic



USPS Tracking Plus®



Product Information



See Less

Track Another Package

Enter tracking or barcode numbers

Need More Help?

Contact USPS Tracking support for further assistance.

FAQs

ALERT: IMPACTS FROM THE SANDY WILDFIRE IN CALIFORNIA MAY DELAY FINAL DELIVERY ...

USPS Tracking®

[FAQs >](#)

Tracking Number:

[Remove X](#)

92148969009997901854097564

[Copy](#)

[Add to Informed Delivery](#)

Latest Update

Your item has been delivered and is available at a PO Box at 4:32 am on March 11, 2026 in FORT WORTH, TX 76161.

Get More Out of USPS Tracking:

[USPS Tracking Plus®](#)

Delivered

Delivered, PO Box

FORT WORTH, TX 76161

March 11, 2026 4:32 AM

[See All Tracking History](#)

[What Do USPS Tracking Statuses Mean?](#)

[Text & Email Updates](#)



[Return Receipt Electronic](#)



[USPS Tracking Plus®](#)



[Product Information](#)



[See Less ^](#)

Feedback

Tracking Number:

Remove X

92148969009997901854097571

Copy

Add to Informed Delivery

Latest Update

Your item was delivered to an individual at the address at 11:00 am on March 12, 2026 in TALALA, OK 74080.

Get More Out of USPS Tracking:

USPS Tracking Plus®

Delivered

Delivered, Left with Individual

TALALA, OK 74080

March 12, 2026 11:00 AM

See All Tracking History

[What Do USPS Tracking Statuses Mean?](#)

Text & Email Updates



Return Receipt Electronic



USPS Tracking Plus®



Product Information



See Less ^

Tracking Number:

Remove X

92148969009997901854097588

Copy

Add to Informed Delivery

Latest Update

Your item was delivered to an individual at the address at 2:39 pm on March 11, 2026 in MADISON, WI 53719.

Get More Out of USPS Tracking:

USPS Tracking Plus®

Delivered

Delivered, Left with Individual

MADISON, WI 53719

March 11, 2026 2:39 PM

[See All Tracking History](#)

[What Do USPS Tracking Statuses Mean?](#)

Text & Email Updates



Return Receipt Electronic



USPS Tracking Plus®



Product Information



See Less ^

Tracking Number:

Remove X

92148969009997901854097595

Copy

Add to Informed Delivery

Latest Update

Your item was delivered to the front desk, reception area, or mail room at 12:48 pm on March 13, 2026 in DENVER, CO 80214.

Get More Out of USPS Tracking:

USPS Tracking Plus®

Delivered

Delivered, Front Desk/Reception/Mail Room

DENVER, CO 80214

March 13, 2026 12:48 PM

[See All Tracking History](#)

[What Do USPS Tracking Statuses Mean?](#)

Text & Email Updates



Return Receipt Electronic



USPS Tracking Plus®



Product Information



See Less ^

Tracking Number:

Remove X

92148969009997901854097601

[Copy](#)

[Add to Informed Delivery](#)

Latest Update

Your item was picked up at the post office at 11:53 am on March 13, 2026 in MEAD, CO 80542.

Get More Out of USPS Tracking:

USPS Tracking Plus®

Delivered

Delivered, Individual Picked Up at Post Office

MEAD, CO 80542

March 13, 2026 11:53 AM

[See All Tracking History](#)

[What Do USPS Tracking Statuses Mean?](#)

Text & Email Updates



Return Receipt Electronic



USPS Tracking Plus®



Product Information



[See Less](#) ^

Tracking Number:

[Remove](#) X

92148969009997901854097618

[Copy](#)

[Add to Informed Delivery](#)

Latest Update

Your item was picked up at the post office at 2:25 pm on March 11, 2026 in ANACORTES, WA 98221.

Get More Out of USPS Tracking:

[USPS Tracking Plus®](#)

Delivered

Delivered, Individual Picked Up at Post Office

ANACORTES, WA 98221

March 11, 2026 2:25 PM

[See All Tracking History](#)

[What Do USPS Tracking Statuses Mean?](#)

Text & Email Updates



Return Receipt Electronic



USPS Tracking Plus®



Product Information



See Less ^

Tracking Number:

Remove X

92148969009997901854097625

Copy

Add to Informed Delivery

Latest Update

Your item has been delivered to the original sender at 9:08 am on April 14, 2026 in HOUSTON, TX 77002.

Get More Out of USPS Tracking:

USPS Tracking Plus®

Delivered

Delivered, To Original Sender

HOUSTON, TX 77002
April 14, 2026 9:08 AM

See All Tracking History

[What Do USPS Tracking Statuses Mean?](#)

Text & Email Updates



Return Receipt Electronic



USPS Tracking Plus®



Product Information



See Less ^

Tracking Number:

Remove X

92148969009997901854097632

Copy

Add to Informed Delivery

Latest Update

Your item was picked up at the post office at 10:53 am on March 27, 2026 in OKLAHOMA CITY, OK 73132.

Get More Out of USPS Tracking:

USPS Tracking Plus®

Delivered

Delivered, Individual Picked Up at Post Office

OKLAHOMA CITY, OK 73132

March 27, 2026 10:53 AM

See All Tracking History

[What Do USPS Tracking Statuses Mean?](#)

Text & Email Updates



Return Receipt Electronic



USPS Tracking Plus®



Product Information



See Less ^

Tracking Number:

Remove X

92148969009997901854097649

Copy

Add to Informed Delivery

Latest Update

Your item has been delivered to the original sender at 10:36 am on May 8, 2026 in HOUSTON, TX 77002.

Get More Out of USPS Tracking:

USPS Tracking Plus®

Delivered

Delivered, To Original Sender

HOUSTON, TX 77002

May 8, 2026 10:36 AM

See All Tracking History

[What Do USPS Tracking Statuses Mean?](#)

Text & Email Updates



Return Receipt Electronic



USPS Tracking Plus®



Product Information



See Less ^

Tracking Number:

Remove X

92148969009997901854097656

Copy

Add to Informed Delivery

Latest Update

Your item was picked up at the post office at 4:38 pm on March 30, 2026 in DALLAS, TX 75225.

Get More Out of USPS Tracking:

USPS Tracking Plus®

Delivered

Delivered, Individual Picked Up at Post Office

DALLAS, TX 75225

March 30, 2026 4:38 PM

[See All Tracking History](#)

[What Do USPS Tracking Statuses Mean?](#)

Text & Email Updates



Return Receipt Electronic



USPS Tracking Plus®



Product Information



[See Less ^](#)

Tracking Number:

[Remove X](#)

92148969009997901854097663

[Copy](#)

[Add to Informed Delivery](#)

Latest Update

Your item was delivered to an individual at the address at 12:03 pm on March 11, 2026 in RIO RANCHO, NM 87124.

Get More Out of USPS Tracking:

USPS Tracking Plus®

Delivered

Delivered, Left with Individual

RIO RANCHO, NM 87124
March 11, 2026 12:03 PM

[See All Tracking History](#)

[What Do USPS Tracking Statuses Mean?](#)

Text & Email Updates



Return Receipt Electronic



USPS Tracking Plus®



Product Information



[See Less ^](#)

Tracking Number:

[Remove X](#)

92148969009997901854097670

[Copy](#)

[Add to Informed Delivery](#)

Latest Update

Your item was delivered to an individual at the address at 1:10 pm on March 10, 2026 in TULSA, OK 74136.

Get More Out of USPS Tracking:

USPS Tracking Plus®

Delivered

Delivered, Left with Individual

TULSA, OK 74136

March 10, 2026 1:10 PM

[See All Tracking History](#)

[What Do USPS Tracking Statuses Mean?](#)

Text & Email Updates



Return Receipt Electronic



USPS Tracking Plus®



Product Information



[See Less](#) ^

Tracking Number:

[Remove](#) X

92148969009997901854097687

[Copy](#)

[Add to Informed Delivery](#)

Latest Update

Your item was picked up at the post office at 12:57 pm on March 11, 2026 in ALTO, NM 88312.

Get More Out of USPS Tracking:

USPS Tracking Plus®

Delivered

Delivered, Individual Picked Up at Post Office

ALTO, NM 88312

March 11, 2026 12:57 PM

[See All Tracking History](#)

[What Do USPS Tracking Statuses Mean?](#)

Text & Email Updates



Return Receipt Electronic



USPS Tracking Plus®



Product Information



See Less ^

Tracking Number:

Remove X

92148969009997901854097694

Copy

Add to Informed Delivery

Latest Update

Your item arrived at our DALLAS TX DISTRIBUTION CENTER destination facility on March 8, 2026 at 12:43 pm. The item is currently in transit to the destination.

Get More Out of USPS Tracking:

USPS Tracking Plus®

On the Way

Arrived at USPS Facility

DALLAS TX DISTRIBUTION CENTER
March 8, 2026 12:43 PM

Arrived at USPS Facility

NORTH HOUSTON TX DISTRIBUTION CENTER
March 7, 2026 12:05 AM

See All Tracking History

[What Do USPS Tracking Statuses Mean?](#)

Text & Email Updates



Return Receipt Electronic



USPS Tracking Plus®



Product Information



See Less ^

Tracking Number:

Remove X

92148969009997901854097700

Copy

Add to Informed Delivery

Latest Update

Your item has been delivered to the original sender at 9:57 am on April 6, 2026 in HOUSTON, TX 77002.

Get More Out of USPS Tracking:

USPS Tracking Plus®

Delivered

Delivered, To Original Sender

HOUSTON, TX 77002

April 6, 2026 9:57 AM

See All Tracking History

[What Do USPS Tracking Statuses Mean?](#)

Text & Email Updates



Return Receipt Electronic



USPS Tracking Plus®



Product Information



See Less ^

Tracking Number:

Remove X

92148969009997901854097717

Copy

Add to Informed Delivery

Latest Update

Your item was delivered to an individual at the address at 10:11 am on March 10, 2026 in BIXBY, OK 74008.

Get More Out of USPS Tracking:

USPS Tracking Plus®

Delivered

Delivered, Left with Individual

BIXBY, OK 74008

March 10, 2026 10:11 AM

See All Tracking History

[What Do USPS Tracking Statuses Mean?](#)

Text & Email Updates



Return Receipt Electronic



USPS Tracking Plus®



Product Information



See Less ^

Tracking Number:

Remove X

92148969009997901854097724

Copy

Add to Informed Delivery

Latest Update

Your item was delivered to an individual at the address at 7:03 am on March 17, 2026 in OKLAHOMA CITY, OK 73125.

Get More Out of USPS Tracking:

USPS Tracking Plus®

Delivered

Delivered, Left with Individual

OKLAHOMA CITY, OK 73125

March 17, 2026 7:03 AM

See All Tracking History

[What Do USPS Tracking Statuses Mean?](#)

Text & Email Updates



Return Receipt Electronic



USPS Tracking Plus®



Product Information



See Less ^

Tracking Number:

Remove X

92148969009997901854097731

Copy

Add to Informed Delivery

Latest Update

Your item has been delivered to the original sender at 12:38 pm on April 10, 2026 in HOUSTON, TX 77002.

Get More Out of USPS Tracking:

USPS Tracking Plus®

Delivered

Delivered, To Original Sender

HOUSTON, TX 77002

April 10, 2026 12:38 PM

[See All Tracking History](#)

[What Do USPS Tracking Statuses Mean?](#)

Text & Email Updates



Return Receipt Electronic



USPS Tracking Plus®



Product Information



[See Less](#) ^

Tracking Number:

[Remove](#) X

92148969009997901854097748

[Copy](#)

[Add to Informed Delivery](#)

Latest Update

Your item has been delivered and is available at a PO Box at 8:40 am on March 12, 2026 in OGDEN, UT 84403.

Get More Out of USPS Tracking:

USPS Tracking Plus®

Delivered

Delivered, PO Box

OGDEN, UT 84403

March 12, 2026 8:40 AM

[See All Tracking History](#)

[What Do USPS Tracking Statuses Mean?](#)

Text & Email Updates



Return Receipt Electronic



USPS Tracking Plus®



Product Information



See Less ^

Tracking Number:

Remove X

92148969009997901854097755

[Copy](#)

[Add to Informed Delivery](#)

Latest Update

Your item was delivered to an individual at the address at 3:00 pm on March 9, 2026 in SAN DIEGO, CA 92117.

Get More Out of USPS Tracking:

USPS Tracking Plus®

Delivered

Delivered, Left with Individual

SAN DIEGO, CA 92117

March 9, 2026 3:00 PM

[See All Tracking History](#)

[What Do USPS Tracking Statuses Mean?](#)

Text & Email Updates



Return Receipt Electronic



USPS Tracking Plus®



Product Information



[See Less](#) ^

Tracking Number:

[Remove](#) X

92148969009997901854097762

[Copy](#)

[Add to Informed Delivery](#)

Latest Update

Your item arrived at our WILMINGTON DE DISTRIBUTION CENTER destination facility on March 8, 2026 at 9:48 am. The item is currently in transit to the destination.

Get More Out of USPS Tracking:

USPS Tracking Plus®

On the Way

Arrived at USPS Facility

WILMINGTON DE DISTRIBUTION CENTER

March 8, 2026 9:48 AM

Arrived at USPS Facility

NORTH HOUSTON TX DISTRIBUTION CENTER

March 6, 2026 11:57 PM

[See All Tracking History](#)

What Do USPS Tracking Statuses Mean?

Text & Email Updates



Return Receipt Electronic



USPS Tracking Plus®



Product Information



[See Less](#) ^

Tracking Number:

[Remove](#) X

92148969009997901854097779

[Copy](#)

[Add to Informed Delivery](#)

Latest Update

Your item was picked up at the post office at 1:30 pm on March 12, 2026 in MENARD, TX 76859.

Get More Out of USPS Tracking:

[USPS Tracking Plus®](#)

Delivered

Delivered, Individual Picked Up at Post Office

MENARD, TX 76859

March 12, 2026 1:30 PM

[See All Tracking History](#)

[What Do USPS Tracking Statuses Mean?](#)

Text & Email Updates



Return Receipt Electronic



USPS Tracking Plus®



Product Information



[See Less](#) ^

Tracking Number:

[Remove](#) X

92148969009997901854097786

[Copy](#)

[Add to Informed Delivery](#)

Latest Update

Your item was delivered to an individual at the address at 12:50 pm on March 12, 2026 in ROSWELL, NM 88203.

Get More Out of USPS Tracking:

USPS Tracking Plus®

Delivered

Delivered, Left with Individual

ROSWELL, NM 88203

March 12, 2026 12:50 PM

[See All Tracking History](#)

[What Do USPS Tracking Statuses Mean?](#)

Text & Email Updates



Return Receipt Electronic



USPS Tracking Plus®



Product Information



[See Less](#) ^

Tracking Number:

[Remove](#) X

92148969009997901854097793

[Copy](#)

[Add to Informed Delivery](#)

Latest Update

Your item was delivered to an individual at the address at 12:11 pm on March 16, 2026 in AMARILLO, TX 79124.

Get More Out of USPS Tracking:

USPS Tracking Plus®

Delivered

Delivered, Left with Individual

AMARILLO, TX 79124

March 16, 2026 12:11 PM

[See All Tracking History](#)

[What Do USPS Tracking Statuses Mean?](#)

Text & Email Updates



Return Receipt Electronic



USPS Tracking Plus®



Product Information



See Less ^

Tracking Number:

Remove X

92148969009997901854097809

Copy

Add to Informed Delivery

Latest Update

Your item was delivered to an individual at the address at 6:12 pm on March 9, 2026 in BETHESDA, MD 20817.

Get More Out of USPS Tracking:

USPS Tracking Plus®

Delivered

Delivered, Left with Individual

BETHESDA, MD 20817

March 9, 2026 6:12 PM

See All Tracking History

[What Do USPS Tracking Statuses Mean?](#)

Text & Email Updates



Return Receipt Electronic



USPS Tracking Plus®



Product Information



See Less ^

Tracking Number:

Remove X

92148969009997901854097816

Copy

Add to Informed Delivery

Latest Update

Your item was delivered to an individual at the address at 9:22 am on March 10, 2026 in SHINGLE SPRINGS, CA 95682.

Get More Out of USPS Tracking:

USPS Tracking Plus®

Delivered

Delivered, Left with Individual

SHINGLE SPRINGS, CA 95682

March 10, 2026 9:22 AM

See All Tracking History

[What Do USPS Tracking Statuses Mean?](#)

Text & Email Updates



Return Receipt Electronic



USPS Tracking Plus®



Product Information



See Less ^

Tracking Number:

Remove X

92148969009997901854097823

Copy

Add to Informed Delivery

Latest Update

Your item was picked up at the post office at 9:14 am on March 12, 2026 in MANCHESTER CENTER, VT 05255.

Get More Out of USPS Tracking:

USPS Tracking Plus®

Delivered

Delivered, Individual Picked Up at Post Office

MANCHESTER CENTER, VT 05255

March 12, 2026 9:14 AM

See All Tracking History

[What Do USPS Tracking Statuses Mean?](#)

Text & Email Updates



Return Receipt Electronic



USPS Tracking Plus®



Product Information



See Less ^

Tracking Number:

Remove X

92148969009997901854097830

Copy

Add to Informed Delivery

Latest Update

Your item could not be delivered on April 20, 2026 at 11:53 am in ALEXANDRIA, VA 22309. It was held for the required number of days and is being returned to the sender.

Get More Out of USPS Tracking:

USPS Tracking Plus®

Alert

Unclaimed/Being Returned to Sender

ALEXANDRIA, VA 22309
April 20, 2026 11:53 AM

Reminder to Schedule Redelivery of your item

March 14, 2026

See All Tracking History

What Do USPS Tracking Statuses Mean?

Text & Email Updates



Return Receipt Electronic



USPS Tracking Plus®



Product Information



See Less ^

Track Another Package

Enter tracking or barcode numbers

Need More Help?

Contact USPS Tracking support for further assistance.

[FAQs](#)

ALERT: IMPACTS FROM THE SANDY WILDFIRE IN CALIFORNIA MAY DELAY FINAL DELIVERY ...

USPS Tracking®

[FAQs >](#)

Tracking Number:

[Remove X](#)

92148969009997901854097847

[Copy](#)

[Add to Informed Delivery](#)

Latest Update

Your item has been delivered to the original sender at 12:38 pm on April 10, 2026 in HOUSTON, TX 77002.

Get More Out of USPS Tracking:

[USPS Tracking Plus®](#)

Delivered

Delivered, To Original Sender

HOUSTON, TX 77002

April 10, 2026 12:38 PM

[See All Tracking History](#)

[What Do USPS Tracking Statuses Mean?](#)

[Text & Email Updates](#)



[Return Receipt Electronic](#)



[USPS Tracking Plus®](#)



[Product Information](#)



[See Less ^](#)

Feedback

Tracking Number:

Remove X

92148969009997901854097854

Copy

Add to Informed Delivery

Latest Update

Your item was delivered to the front desk, reception area, or mail room at 9:19 pm on March 15, 2026 in OKLAHOMA CITY, OK 73125.

Get More Out of USPS Tracking:

USPS Tracking Plus®

Delivered

Delivered, Front Desk/Reception/Mail Room

OKLAHOMA CITY, OK 73125

March 15, 2026 9:19 PM

[See All Tracking History](#)

[What Do USPS Tracking Statuses Mean?](#)

Text & Email Updates



Return Receipt Electronic



USPS Tracking Plus®



Product Information



See Less ^

Tracking Number:

Remove X

92148969009997901854097861

Copy

Add to Informed Delivery

Latest Update

Your item was picked up at the post office at 10:59 am on March 17, 2026 in DENVER, CO 80210.

Get More Out of USPS Tracking:

USPS Tracking Plus®

Delivered

Delivered, Individual Picked Up at Post Office

DENVER, CO 80210

March 17, 2026 10:59 AM

[See All Tracking History](#)

[What Do USPS Tracking Statuses Mean?](#)

Text & Email Updates



Return Receipt Electronic



USPS Tracking Plus®



Product Information



[See Less ^](#)

Tracking Number:

[Remove X](#)

92148969009997901854097878

[Copy](#)

[Add to Informed Delivery](#)

Latest Update

Your item was picked up at the post office at 2:30 pm on March 17, 2026 in PAGE, AZ 86040.

Get More Out of USPS Tracking:

USPS Tracking Plus®

Delivered

Delivered, Individual Picked Up at Post Office

PAGE, AZ 86040

March 17, 2026 2:30 PM

[See All Tracking History](#)

[What Do USPS Tracking Statuses Mean?](#)

Text & Email Updates



Return Receipt Electronic



USPS Tracking Plus®



Product Information



See Less ^

Tracking Number:

Remove X

92148969009997901854097885

Copy

Add to Informed Delivery

Latest Update

Your item has been delivered and is available at a PO Box at 5:57 pm on March 20, 2026 in DALLAS, TX 75260.

Get More Out of USPS Tracking:

USPS Tracking Plus®

Delivered

Delivered, PO Box

DALLAS, TX 75260

March 20, 2026 5:57 PM

[See All Tracking History](#)

[What Do USPS Tracking Statuses Mean?](#)

Text & Email Updates



Return Receipt Electronic



USPS Tracking Plus®



Product Information



[See Less](#) ^

Tracking Number:

[Remove](#) X

92148969009997901854097892

[Copy](#)

[Add to Informed Delivery](#)

Latest Update

Your item was picked up at a postal facility at 3:05 pm on March 17, 2026 in ROSS, CA 94957.

Get More Out of USPS Tracking:

[USPS Tracking Plus®](#)

Delivered

Delivered, Individual Picked Up at Postal Facility

ROSS, CA 94957

March 17, 2026 3:05 PM

[See All Tracking History](#)

[What Do USPS Tracking Statuses Mean?](#)

Text & Email Updates



Return Receipt Electronic



USPS Tracking Plus®



Product Information



See Less ^

Tracking Number:

Remove X

92148969009997901854097908

Copy

Add to Informed Delivery

Latest Update

Your item was delivered to an individual at the address at 12:37 pm on March 13, 2026 in COLORADO SPRINGS, CO 80919.

Get More Out of USPS Tracking:

USPS Tracking Plus®

Delivered

Delivered, Left with Individual

COLORADO SPRINGS, CO 80919

March 13, 2026 12:37 PM

See All Tracking History

[What Do USPS Tracking Statuses Mean?](#)

Text & Email Updates



Return Receipt Electronic



USPS Tracking Plus®



Product Information



See Less ^

Tracking Number:

Remove X

92148969009997901854097915

Copy

Add to Informed Delivery

Latest Update

Your item was picked up at the post office at 9:55 am on March 17, 2026 in LYONS, CO 80540.

Get More Out of USPS Tracking:

USPS Tracking Plus®

Delivered

Delivered, Individual Picked Up at Post Office

LYONS, CO 80540

March 17, 2026 9:55 AM

See All Tracking History

[What Do USPS Tracking Statuses Mean?](#)

Text & Email Updates



Return Receipt Electronic



USPS Tracking Plus®



Product Information



See Less ^

Tracking Number:

Remove X

92148969009997901854097922

Copy

Add to Informed Delivery

Latest Update

Your item was picked up at the post office at 1:17 pm on March 18, 2026 in DURANGO, CO 81301.

Get More Out of USPS Tracking:

USPS Tracking Plus®

Delivered

Delivered, Individual Picked Up at Post Office

DURANGO, CO 81301

March 18, 2026 1:17 PM

See All Tracking History

[What Do USPS Tracking Statuses Mean?](#)

Text & Email Updates



Return Receipt Electronic



USPS Tracking Plus®



Product Information



See Less ^

Tracking Number:

Remove X

92148969009997901854097939

Copy

Add to Informed Delivery

Latest Update

Your item was delivered to an individual at the address at 2:39 pm on March 11, 2026 in MADISON, WI 53719.

Get More Out of USPS Tracking:

USPS Tracking Plus®

Delivered

Delivered, Left with Individual

MADISON, WI 53719

March 11, 2026 2:39 PM

[See All Tracking History](#)

[What Do USPS Tracking Statuses Mean?](#)

Text & Email Updates



Return Receipt Electronic



USPS Tracking Plus®



Product Information



See Less ^

Tracking Number:

Remove X

92148969009997901854097946

Copy

Add to Informed Delivery

Latest Update

Your item was delivered to an individual at the address at 3:01 pm on March 16, 2026 in OVERLAND PARK, KS 66207.

Get More Out of USPS Tracking:

USPS Tracking Plus®

Delivered

Delivered, Left with Individual

OVERLAND PARK, KS 66207

March 16, 2026 3:01 PM

[See All Tracking History](#)

[What Do USPS Tracking Statuses Mean?](#)

Text & Email Updates



Return Receipt Electronic



USPS Tracking Plus®



Product Information



See Less ^

Tracking Number:

Remove X

92148969009997901854097953

[Copy](#)

[Add to Informed Delivery](#)

Latest Update

Your item was picked up at the post office at 2:09 pm on March 12, 2026 in FARMINGTON, NM 87401.

Get More Out of USPS Tracking:

USPS Tracking Plus®

Delivered

Delivered, Individual Picked Up at Post Office

FARMINGTON, NM 87401

March 12, 2026 2:09 PM

[See All Tracking History](#)

[What Do USPS Tracking Statuses Mean?](#)

Text & Email Updates



Return Receipt Electronic



USPS Tracking Plus®



Product Information



[See Less](#) ^

Tracking Number:

[Remove](#) X

92148969009997901854097960

[Copy](#)

[Add to Informed Delivery](#)

Latest Update

Your item was picked up at the post office at 12:46 pm on March 20, 2026 in ALBUQUERQUE, NM 87110.

Get More Out of USPS Tracking:

[USPS Tracking Plus®](#)

Delivered

Delivered, Individual Picked Up at Post Office

ALBUQUERQUE, NM 87110

March 20, 2026 12:46 PM

[See All Tracking History](#)

[What Do USPS Tracking Statuses Mean?](#)

Text & Email Updates



Return Receipt Electronic



USPS Tracking Plus®



Product Information



See Less ^

Tracking Number:

Remove X

92148969009997901854097977

Copy

Add to Informed Delivery

Latest Update

Your item was picked up at the post office at 10:12 am on March 10, 2026 in ARTESIA, NM 88210.

Get More Out of USPS Tracking:

USPS Tracking Plus®

Delivered

Delivered, Individual Picked Up at Post Office

ARTESIA, NM 88210

March 10, 2026 10:12 AM

See All Tracking History

[What Do USPS Tracking Statuses Mean?](#)

Text & Email Updates



Return Receipt Electronic



USPS Tracking Plus®



Product Information



See Less ^

Tracking Number:

Remove X

92148969009997901854097984

Copy

Add to Informed Delivery

Latest Update

Your item was delivered to an individual at the address at 4:50 pm on March 11, 2026 in SANTA FE, NM 87501.

Get More Out of USPS Tracking:

USPS Tracking Plus®

Delivered

Delivered, Left with Individual

SANTA FE, NM 87501

March 11, 2026 4:50 PM

See All Tracking History

[What Do USPS Tracking Statuses Mean?](#)

Text & Email Updates



Return Receipt Electronic



USPS Tracking Plus®



Product Information



See Less ^

Tracking Number:

Remove X

92148969009997901854097991

Copy

Add to Informed Delivery

Latest Update

Your item was picked up at the post office at 12:56 pm on March 11, 2026 in ATLANTA, GA 30345.

Get More Out of USPS Tracking:

USPS Tracking Plus®

Delivered

Delivered, Individual Picked Up at Post Office

ATLANTA, GA 30345

March 11, 2026 12:56 PM

See All Tracking History

[What Do USPS Tracking Statuses Mean?](#)

Text & Email Updates



Return Receipt Electronic



USPS Tracking Plus®



Product Information



See Less ^

Tracking Number:

Remove X

92148969009997901854098004

Copy

Add to Informed Delivery

Latest Update

Your item was delivered to an individual at the address at 2:29 pm on March 11, 2026 in BENNETT, CO 80102.

Get More Out of USPS Tracking:

USPS Tracking Plus®

Delivered

Delivered, Left with Individual

BENNETT, CO 80102
March 11, 2026 2:29 PM

[See All Tracking History](#)

[What Do USPS Tracking Statuses Mean?](#)

Text & Email Updates



Return Receipt Electronic



USPS Tracking Plus®



Product Information



See Less ^

Tracking Number:

Remove X

92148969009997901854098011

Copy

Add to Informed Delivery

Latest Update

Your item has been delivered to the original sender at 9:28 am on April 1, 2026 in HOUSTON, TX 77002.

Get More Out of USPS Tracking:

USPS Tracking Plus®

Delivered

Delivered, To Original Sender

HOUSTON, TX 77002

April 1, 2026 9:28 AM

[See All Tracking History](#)

[What Do USPS Tracking Statuses Mean?](#)

Text & Email Updates



Return Receipt Electronic



USPS Tracking Plus®



Product Information



See Less ^

Tracking Number:

Remove X

92148969009997901854098028

[Copy](#)

[Add to Informed Delivery](#)

Latest Update

Your item has been delivered to the original sender at 9:44 am on March 25, 2026 in HOUSTON, TX 77002.

Get More Out of USPS Tracking:

USPS Tracking Plus®

Delivered

Delivered, To Original Sender

HOUSTON, TX 77002

March 25, 2026 9:44 AM

[See All Tracking History](#)

[What Do USPS Tracking Statuses Mean?](#)

Text & Email Updates



Return Receipt Electronic



USPS Tracking Plus®



Product Information



[See Less](#) ^

Tracking Number:

[Remove](#) X

92148969009997901854098035

[Copy](#)

[Add to Informed Delivery](#)

Latest Update

Your item has been delivered to the original sender at 4:28 pm on April 20, 2026 in HOUSTON, TX 77002.

Get More Out of USPS Tracking:

USPS Tracking Plus®

Delivered

Delivered, To Original Sender

HOUSTON, TX 77002

April 20, 2026 4:28 PM

[See All Tracking History](#)

What Do USPS Tracking Statuses Mean?

Text & Email Updates



Return Receipt Electronic



USPS Tracking Plus®



Product Information



See Less ^

Tracking Number:

Remove X

92148969009997901854098042

Copy

Add to Informed Delivery

Latest Update

Your item arrived at our KANSAS CITY MO DISTRIBUTION CENTER destination facility on March 14, 2026 at 8:08 am. The item is currently in transit to the destination.

Get More Out of USPS Tracking:

USPS Tracking Plus®

On the Way

Arrived at USPS Facility

KANSAS CITY MO DISTRIBUTION CENTER
March 14, 2026 8:08 AM

Arrived at USPS Facility

NORTH HOUSTON TX DISTRIBUTION CENTER
March 6, 2026 11:57 PM

See All Tracking History

What Do USPS Tracking Statuses Mean?

Text & Email Updates



Return Receipt Electronic



USPS Tracking Plus®



Product Information



See Less ^

Tracking Number:

Remove X

92148969009997901854098059

Copy

Add to Informed Delivery

Latest Update

Your item was delivered to an individual at the address at 11:18 am on March 10, 2026 in CONCORDIA, KS 66901.

Get More Out of USPS Tracking:

USPS Tracking Plus®

Delivered

Delivered, Left with Individual

CONCORDIA, KS 66901

March 10, 2026 11:18 AM

See All Tracking History

[What Do USPS Tracking Statuses Mean?](#)

Text & Email Updates



Return Receipt Electronic



USPS Tracking Plus®



Product Information



See Less ^

Tracking Number:

Remove X

92148969009997901854098066

Copy

Add to Informed Delivery

Latest Update

Your item was delivered to an individual at the address at 1:29 pm on March 13, 2026 in WICHITA, KS 67209.

Get More Out of USPS Tracking:

USPS Tracking Plus®

Delivered

Delivered, Left with Individual

WICHITA, KS 67209

March 13, 2026 1:29 PM

See All Tracking History

[What Do USPS Tracking Statuses Mean?](#)

Text & Email Updates



Return Receipt Electronic



USPS Tracking Plus®



Product Information



See Less ^

Tracking Number:

Remove X

92148969009997901854098073

Copy

Add to Informed Delivery

Latest Update

Your item was delivered to an individual at the address at 2:11 pm on March 12, 2026 in JAMESTOWN, KS 66948.

Get More Out of USPS Tracking:

USPS Tracking Plus®

Delivered

Delivered, Left with Individual

JAMESTOWN, KS 66948

March 12, 2026 2:11 PM

See All Tracking History

[What Do USPS Tracking Statuses Mean?](#)

Text & Email Updates



Return Receipt Electronic



USPS Tracking Plus®



Product Information



See Less ^

Tracking Number:

Remove X

92148969009997901854098080

Copy

Add to Informed Delivery

Latest Update

Your item was delivered to the front desk, reception area, or mail room at 10:49 am on March 16, 2026 in HOBBS, NM 88240.

Get More Out of USPS Tracking:

USPS Tracking Plus®

Delivered

Delivered, Front Desk/Reception/Mail Room

HOBBS, NM 88240

March 16, 2026 10:49 AM

[See All Tracking History](#)

[What Do USPS Tracking Statuses Mean?](#)

Text & Email Updates



Return Receipt Electronic



USPS Tracking Plus®



Product Information



See Less ^

Tracking Number:

Remove X

92148969009997901854098097

Copy

Add to Informed Delivery

Latest Update

Your item was delivered to an individual at the address at 1:45 pm on March 9, 2026 in FORT WORTH, TX 76102.

Get More Out of USPS Tracking:

USPS Tracking Plus®

Delivered

Delivered, Left with Individual

FORT WORTH, TX 76102

March 9, 2026 1:45 PM

[See All Tracking History](#)

[What Do USPS Tracking Statuses Mean?](#)

Text & Email Updates



Return Receipt Electronic



USPS Tracking Plus®



Product Information



See Less ^

Tracking Number:

Remove X

92148969009997901854098103

[Copy](#)

[Add to Informed Delivery](#)

Latest Update

We were notified by the shipper to expect your package for mailing. A delivery date will be provided when USPS receives the package.

Get More Out of USPS Tracking:

USPS Tracking Plus®

● **USPS Awaiting Item**

Pre-Shipment Info Sent to USPS

March 3, 2026

[What Do USPS Tracking Statuses Mean?](#)

Text & Email Updates



Return Receipt Electronic



USPS Tracking Plus®



Product Information



See Less ^

Tracking Number:

Remove X

92148969009997901854098110

Copy

Add to Informed Delivery

Latest Update

We were notified by the shipper to expect your package for mailing. A delivery date will be provided when USPS receives the package.

Get More Out of USPS Tracking:

USPS Tracking Plus®

● **USPS Awaiting Item**

Pre-Shipment Info Sent to USPS

March 3, 2026

[What Do USPS Tracking Statuses Mean?](#)

Text & Email Updates



Return Receipt Electronic



USPS Tracking Plus®



Product Information



See Less ^

Tracking Number:

Remove X

92148969009997901854098127

Copy

Add to Informed Delivery

Latest Update

Your item was delivered to an individual at the address at 3:38 pm on March 9, 2026 in FITZGERALD, GA 31750.

Get More Out of USPS Tracking:

USPS Tracking Plus®

Delivered

Delivered, Left with Individual

FITZGERALD, GA 31750

March 9, 2026 3:38 PM

See All Tracking History

[What Do USPS Tracking Statuses Mean?](#)

Text & Email Updates



Return Receipt Electronic



USPS Tracking Plus®



Product Information



See Less ^

Tracking Number:

Remove X

92148969009997901854098134

Copy

Add to Informed Delivery

Latest Update

Your item was picked up at the post office at 10:13 am on March 17, 2026 in JUPITER, FL 33458.

Get More Out of USPS Tracking:

USPS Tracking Plus®

Delivered

Delivered, Individual Picked Up at Post Office

JUPITER, FL 33458

March 17, 2026 10:13 AM

See All Tracking History

[What Do USPS Tracking Statuses Mean?](#)

Text & Email Updates



Return Receipt Electronic



USPS Tracking Plus®



Product Information



See Less ^

Tracking Number:

Remove X

92148969009997901854098141

Copy

Add to Informed Delivery

Latest Update

Your item was delivered to an individual at the address at 3:19 pm on March 9, 2026 in SUGAR LAND, TX 77479.

Get More Out of USPS Tracking:

USPS Tracking Plus®

Delivered

Delivered, Left with Individual

SUGAR LAND, TX 77479

March 9, 2026 3:19 PM

See All Tracking History

[What Do USPS Tracking Statuses Mean?](#)

Text & Email Updates



Return Receipt Electronic



USPS Tracking Plus®



Product Information



See Less ^

Tracking Number:

Remove X

92148969009997901854098158

Copy

Add to Informed Delivery

Latest Update

Your item was delivered to an individual at the address at 12:34 pm on March 12, 2026 in CHANUTE, KS 66720.

Get More Out of USPS Tracking:

USPS Tracking Plus®

Delivered

Delivered, Left with Individual

CHANUTE, KS 66720
March 12, 2026 12:34 PM

[See All Tracking History](#)

[What Do USPS Tracking Statuses Mean?](#)

Text & Email Updates



Return Receipt Electronic



USPS Tracking Plus®



Product Information



See Less ^

Tracking Number:

Remove X

92148969009997901854098165

Copy

Add to Informed Delivery

Latest Update

Your item was delivered to an individual at the address at 3:46 pm on March 9, 2026 in GARLAND, TX 75044.

Get More Out of USPS Tracking:

USPS Tracking Plus®

Delivered

Delivered, Left with Individual

GARLAND, TX 75044

March 9, 2026 3:46 PM

[See All Tracking History](#)

[What Do USPS Tracking Statuses Mean?](#)

Text & Email Updates



Return Receipt Electronic



USPS Tracking Plus®



Product Information



See Less ^

Tracking Number:

Remove X

92148969009997901854098172

[Copy](#)

[Add to Informed Delivery](#)

Latest Update

Your item arrived at our SOUTH HOUSTON PROCESSING CENTER origin facility on March 15, 2026 at 6:26 am. The item is currently in transit to the destination.

Get More Out of USPS Tracking:

USPS Tracking Plus®

On the Way

Arrived at USPS Facility

SOUTH HOUSTON PROCESSING CENTER

March 15, 2026 6:26 AM

Arrived at USPS Facility

JACKSONVILLE FL DISTRIBUTION CENTER

March 13, 2026 6:29 PM

[See All Tracking History](#)

What Do USPS Tracking Statuses Mean?

Text & Email Updates



Return Receipt Electronic



USPS Tracking Plus®



Product Information



[See Less](#) ^

Tracking Number:

[Remove](#) X

92148969009997901854098189

[Copy](#)

[Add to Informed Delivery](#)

Latest Update

Your item was delivered to an individual at the address at 2:57 pm on March 9, 2026 in OKLAHOMA CITY, OK 73107.

Get More Out of USPS Tracking:

[USPS Tracking Plus®](#)

Delivered

Delivered, Left with Individual

OKLAHOMA CITY, OK 73107

March 9, 2026 2:57 PM

[See All Tracking History](#)

What Do USPS Tracking Statuses Mean?

Text & Email Updates



Return Receipt Electronic



USPS Tracking Plus®



Product Information



[See Less](#) ^

Track Another Package

Enter tracking or barcode numbers

Need More Help?

Contact USPS Tracking support for further assistance.

[FAQs](#)

ALERT: IMPACTS FROM THE SANDY WILDFIRE IN CALIFORNIA MAY DELAY FINAL DELIVERY ...

USPS Tracking®

[FAQs >](#)

Tracking Number:

[Remove X](#)

92148969009997901854098196

[Copy](#)

[Add to Informed Delivery](#)

Latest Update

Your item arrived at our COPPELL TX DISTRIBUTION CENTER destination facility on March 7, 2026 at 2:42 pm. The item is currently in transit to the destination.

Get More Out of USPS Tracking:

[USPS Tracking Plus®](#)

On the Way

Arrived at USPS Facility

COPPELL TX DISTRIBUTION CENTER
March 7, 2026 2:42 PM

Pre-Shipment Info Sent to USPS

March 3, 2026

[What Do USPS Tracking Statuses Mean?](#)

Text & Email Updates



Return Receipt Electronic



USPS Tracking Plus®



Feedback

Product Information



See Less ^

Tracking Number:

Remove X

92148969009997901854098202

Copy

Add to Informed Delivery

Latest Update

Your item was delivered to an individual at the address at 2:48 pm on March 9, 2026 in MCKINNEY, TX 75072.

Get More Out of USPS Tracking:

USPS Tracking Plus®

Delivered

Delivered, Left with Individual

MCKINNEY, TX 75072
March 9, 2026 2:48 PM

See All Tracking History

[What Do USPS Tracking Statuses Mean?](#)

Text & Email Updates



Return Receipt Electronic



USPS Tracking Plus®



Product Information



See Less ^

Tracking Number:

Remove X

92148969009997901854098219

Copy

Add to Informed Delivery

Latest Update

Your item was delivered to an individual at the address at 10:50 am on March 10, 2026 in LONOKE, AR 72086.

Get More Out of USPS Tracking:

USPS Tracking Plus®

Delivered

Delivered, Left with Individual

LONOKE, AR 72086

March 10, 2026 10:50 AM

See All Tracking History

[What Do USPS Tracking Statuses Mean?](#)

Text & Email Updates



Return Receipt Electronic



USPS Tracking Plus®



Product Information



See Less ^

Tracking Number:

Remove X

92148969009997901854098226

Copy

Add to Informed Delivery

Latest Update

Your item arrived at our TULSA OK DISTRIBUTION CENTER destination facility on March 8, 2026 at 2:52 pm. The item is currently in transit to the destination.

Get More Out of USPS Tracking:

USPS Tracking Plus®

On the Way

Arrived at USPS Facility

TULSA OK DISTRIBUTION CENTER
March 8, 2026 2:52 PM

Pre-Shipment Info Sent to USPS

March 3, 2026

[What Do USPS Tracking Statuses Mean?](#)

Text & Email Updates



Return Receipt Electronic



USPS Tracking Plus®



Product Information



See Less ^

Tracking Number:

Remove X

92148969009997901854098233

Copy

Add to Informed Delivery

Latest Update

Your item was picked up at a postal facility at 2:30 pm on March 11, 2026 in HUMPHREY, AR 72073.

Get More Out of USPS Tracking:

USPS Tracking Plus®

Delivered

Delivered, Individual Picked Up at Postal Facility

HUMPHREY, AR 72073

March 11, 2026 2:30 PM

[See All Tracking History](#)

[What Do USPS Tracking Statuses Mean?](#)

Text & Email Updates



Return Receipt Electronic



USPS Tracking Plus®



Product Information



[See Less ^](#)

Tracking Number:

[Remove X](#)

92148969009997901854098240

[Copy](#)

[Add to Informed Delivery](#)

Latest Update

Your item was delivered to the front desk, reception area, or mail room at 11:56 am on March 11, 2026 in ALBUQUERQUE, NM 87109.

Get More Out of USPS Tracking:

USPS Tracking Plus®

Delivered

Delivered, Front Desk/Reception/Mail Room

ALBUQUERQUE, NM 87109

March 11, 2026 11:56 AM

[See All Tracking History](#)

[What Do USPS Tracking Statuses Mean?](#)

Text & Email Updates



Return Receipt Electronic



USPS Tracking Plus®



Product Information



[See Less](#) ^

Tracking Number:

[Remove](#) X

92148969009997901854098257

[Copy](#)

[Add to Informed Delivery](#)

Latest Update

Your item was picked up at the post office at 10:11 am on March 10, 2026 in ROSWELL, NM 88201.

Get More Out of USPS Tracking:

USPS Tracking Plus®

Delivered

Delivered, Individual Picked Up at Post Office

ROSWELL, NM 88201

March 10, 2026 10:11 AM

[See All Tracking History](#)

[What Do USPS Tracking Statuses Mean?](#)

Text & Email Updates



Return Receipt Electronic



USPS Tracking Plus®



Product Information



[See Less](#) ^

Tracking Number:

[Remove](#) X

92148969009997901854098264

[Copy](#)

[Add to Informed Delivery](#)

Latest Update

Your item was delivered to the front desk, reception area, or mail room at 12:58 pm on March 16, 2026 in ALBUQUERQUE, NM 87109.

Get More Out of USPS Tracking:

USPS Tracking Plus®

Delivered

Delivered, Front Desk/Reception/Mail Room

ALBUQUERQUE, NM 87109

March 16, 2026 12:58 PM

[See All Tracking History](#)

[What Do USPS Tracking Statuses Mean?](#)

Text & Email Updates



Return Receipt Electronic



USPS Tracking Plus®



Product Information



See Less ^

Tracking Number:

Remove X

92148969009997901854098271

Copy

Add to Informed Delivery

Latest Update

Your item was picked up at a postal facility at 1:49 pm on March 10, 2026 in EL PASO, TX 79936.

Get More Out of USPS Tracking:

USPS Tracking Plus®

Delivered

Delivered, Individual Picked Up at Postal Facility

EL PASO, TX 79936

March 10, 2026 1:49 PM

See All Tracking History

[What Do USPS Tracking Statuses Mean?](#)

Text & Email Updates



Return Receipt Electronic



USPS Tracking Plus®



Product Information



See Less ^

Tracking Number:

Remove X

92148969009997901854098288

Copy

Add to Informed Delivery

Latest Update

Your item was picked up at the post office at 12:58 pm on March 11, 2026 in MIDLAND, TX 79701.

Get More Out of USPS Tracking:

USPS Tracking Plus®

Delivered

Delivered, Individual Picked Up at Post Office

MIDLAND, TX 79701

March 11, 2026 12:58 PM

See All Tracking History

[What Do USPS Tracking Statuses Mean?](#)

Text & Email Updates



Return Receipt Electronic



USPS Tracking Plus®



Product Information



See Less ^

Remove X

Tracking Number:

92148969009997901854098295

Copy

Add to Informed Delivery

Latest Update

Your item was picked up at the post office at 2:04 pm on March 9, 2026 in ROANOKE, TX 76262.

Get More Out of USPS Tracking:

USPS Tracking Plus®

Delivered

Delivered, Individual Picked Up at Post Office

ROANOKE, TX 76262

March 9, 2026 2:04 PM

See All Tracking History

[What Do USPS Tracking Statuses Mean?](#)

Text & Email Updates



Return Receipt Electronic



USPS Tracking Plus®



Product Information



See Less ^

Tracking Number:

92148969009997901854098301

Remove X

Copy

Add to Informed Delivery

Latest Update

Your item arrived at our SOUTH HOUSTON PROCESSING CENTER origin facility on April 27, 2026 at 10:57 am. The item is currently in transit to the destination.

Get More Out of USPS Tracking:

USPS Tracking Plus®

On the Way

Arrived at USPS Facility

SOUTH HOUSTON PROCESSING CENTER
April 27, 2026 10:57 AM

Arrived at USPS Facility

PITTSBURGH PA DISTRIBUTION CENTER
April 23, 2026 8:57 AM

[See All Tracking History](#)

[What Do USPS Tracking Statuses Mean?](#)

Text & Email Updates



Return Receipt Electronic



USPS Tracking Plus®



Product Information



[See Less](#) ^

Tracking Number:

[Remove](#) X

92148969009997901854098318

[Copy](#)

[Add to Informed Delivery](#)

Latest Update

Your item was delivered to an individual at the address at 10:47 am on March 12, 2026 in GOLD CANYON, AZ 85118.

Get More Out of USPS Tracking:

USPS Tracking Plus®

Delivered

Delivered, Left with Individual

GOLD CANYON, AZ 85118
March 12, 2026 10:47 AM

[See All Tracking History](#)

[What Do USPS Tracking Statuses Mean?](#)

Text & Email Updates



Return Receipt Electronic



USPS Tracking Plus®



Product Information



See Less ^

Tracking Number:

Remove X

92148969009997901854098325

Copy

Add to Informed Delivery

Latest Update

Your item has been delivered to an agent at the front desk, reception, or mail room at 4:38 pm on March 10, 2026 in ENGLEWOOD, CO 80112.

Get More Out of USPS Tracking:

USPS Tracking Plus®

Delivered to Agent

Delivered to Agent, Front Desk/Reception/Mail Room

ENGLEWOOD, CO 80112

March 10, 2026 4:38 PM

[See All Tracking History](#)

[What Do USPS Tracking Statuses Mean?](#)

Text & Email Updates



Return Receipt Electronic



USPS Tracking Plus®



Product Information



See Less ^

Tracking Number:

Remove X

92148969009997901854098332

Copy

Add to Informed Delivery

Latest Update

Your item was delivered to an individual at the address at 3:33 pm on March 11, 2026 in DENVER, CO 80247.

Get More Out of USPS Tracking:

USPS Tracking Plus®

Delivered

Delivered, Left with Individual

DENVER, CO 80247

March 11, 2026 3:33 PM

[See All Tracking History](#)

[What Do USPS Tracking Statuses Mean?](#)

Text & Email Updates



Return Receipt Electronic



USPS Tracking Plus®



Product Information



[See Less](#) ^

Tracking Number:

[Remove](#) X

92148969009997901854098349

[Copy](#)

[Add to Informed Delivery](#)

Latest Update

Your item was delivered to an individual at the address at 12:39 pm on March 9, 2026 in ENCINITAS, CA 92024.

Get More Out of USPS Tracking:

USPS Tracking Plus®

Delivered

Delivered, Left with Individual

ENCINITAS, CA 92024

March 9, 2026 12:39 PM

[See All Tracking History](#)

[What Do USPS Tracking Statuses Mean?](#)

Text & Email Updates



Return Receipt Electronic



USPS Tracking Plus®



Product Information



See Less ^

Tracking Number:

Remove X

92148969009997901854098356

Copy

Add to Informed Delivery

Latest Update

Your item was picked up at the post office at 11:19 am on March 12, 2026 in DENVER, CO 80220.

Get More Out of USPS Tracking:

USPS Tracking Plus®

Delivered

Delivered, Individual Picked Up at Post Office

DENVER, CO 80220

March 12, 2026 11:19 AM

See All Tracking History

[What Do USPS Tracking Statuses Mean?](#)

Text & Email Updates



Return Receipt Electronic



USPS Tracking Plus®



Product Information



See Less ^

Tracking Number:

Remove X

92148969009997901854098363

Copy

Add to Informed Delivery

Latest Update

Your item was delivered to an individual at the address at 12:30 pm on March 12, 2026 in LAS VEGAS, NV 89134.

Get More Out of USPS Tracking:

USPS Tracking Plus®

Delivered

Delivered, Left with Individual

LAS VEGAS, NV 89134

March 12, 2026 12:30 PM

See All Tracking History

[What Do USPS Tracking Statuses Mean?](#)

Text & Email Updates



Return Receipt Electronic



USPS Tracking Plus®



Product Information



See Less ^

Tracking Number:

Remove X

92148969009997901854098370

Copy

Add to Informed Delivery

Latest Update

Your item was delivered to an individual at the address at 11:53 am on March 13, 2026 in FARMINGTON, NM 87401.

Get More Out of USPS Tracking:

USPS Tracking Plus®

Delivered

Delivered, Left with Individual

FARMINGTON, NM 87401

March 13, 2026 11:53 AM

See All Tracking History

[What Do USPS Tracking Statuses Mean?](#)

Text & Email Updates



Return Receipt Electronic



USPS Tracking Plus®



Product Information



See Less ^

Tracking Number:

Remove X

92148969009997901854098387

Copy

Add to Informed Delivery

Latest Update

Your item arrived at our USPS facility in SOUTH HOUSTON PROCESSING CENTER on March 12, 2026 at 2:54 pm. The item is currently in transit to the destination.

Get More Out of USPS Tracking:

USPS Tracking Plus®

On the Way

Arrived at USPS Facility

SOUTH HOUSTON PROCESSING CENTER
March 12, 2026 2:54 PM

Arrived at USPS Facility

NORTH HOUSTON TX DISTRIBUTION CENTER
March 9, 2026 8:24 PM

[See All Tracking History](#)

[What Do USPS Tracking Statuses Mean?](#)

Text & Email Updates



Return Receipt Electronic



USPS Tracking Plus®



Product Information



See Less ^

Tracking Number:

Remove X

92148969009997901854098394

[Copy](#)

[Add to Informed Delivery](#)

Latest Update

Your item was picked up at the post office at 3:19 pm on March 12, 2026 in MILLS, WY 82644.

Get More Out of USPS Tracking:

USPS Tracking Plus®

Delivered

Delivered, Individual Picked Up at Post Office

MILLS, WY 82644

March 12, 2026 3:19 PM

[See All Tracking History](#)

[What Do USPS Tracking Statuses Mean?](#)

Text & Email Updates



Return Receipt Electronic



USPS Tracking Plus®



Product Information



[See Less ^](#)

Tracking Number:

[Remove X](#)

92148969009997901854098400

[Copy](#)

[Add to Informed Delivery](#)

Latest Update

Your item was delivered to the front desk, reception area, or mail room at 2:44 pm on March 9, 2026 in SALINA, KS 67401.

Get More Out of USPS Tracking:

USPS Tracking Plus®

Delivered

Delivered, Front Desk/Reception/Mail Room

SALINA, KS 67401

March 9, 2026 2:44 PM

[See All Tracking History](#)

[What Do USPS Tracking Statuses Mean?](#)

Text & Email Updates



Return Receipt Electronic



USPS Tracking Plus®



Product Information



See Less ^

Tracking Number:

Remove X

92148969009997901854098417

[Copy](#)

[Add to Informed Delivery](#)

Latest Update

Your item was picked up at the post office at 12:02 pm on March 9, 2026 in ROSWELL, NM 88201.

Get More Out of USPS Tracking:

USPS Tracking Plus®

Delivered

Delivered, Individual Picked Up at Post Office

ROSWELL, NM 88201

March 9, 2026 12:02 PM

[See All Tracking History](#)

[What Do USPS Tracking Statuses Mean?](#)

Text & Email Updates



Return Receipt Electronic



USPS Tracking Plus®



Product Information



[See Less](#) ^

Tracking Number:

[Remove](#) X

92148969009997901854098424

[Copy](#)

[Add to Informed Delivery](#)

Latest Update

Your item has been delivered and is available at a PO Box at 10:00 am on March 9, 2026 in FORT WORTH, TX 76147.

Get More Out of USPS Tracking:

[USPS Tracking Plus®](#)

Delivered

Delivered, PO Box

FORT WORTH, TX 76147

March 9, 2026 10:00 AM

[See All Tracking History](#)

[What Do USPS Tracking Statuses Mean?](#)

Text & Email Updates



Return Receipt Electronic



USPS Tracking Plus®



Product Information



See Less ^

Tracking Number:

Remove X

92148969009997901854098431

Copy

Add to Informed Delivery

Latest Update

Your item was picked up at the post office at 10:20 am on March 12, 2026 in ROSWELL, NM 88201.

Get More Out of USPS Tracking:

USPS Tracking Plus®

Delivered

Delivered, Individual Picked Up at Post Office

ROSWELL, NM 88201

March 12, 2026 10:20 AM

See All Tracking History

[What Do USPS Tracking Statuses Mean?](#)

Text & Email Updates



Return Receipt Electronic



USPS Tracking Plus®



Product Information



See Less ^

Tracking Number:

Remove X

92148969009997901854098448

Copy

Add to Informed Delivery

Latest Update

Your item was picked up at the post office at 10:31 am on March 10, 2026 in ROSWELL, NM 88201.

Get More Out of USPS Tracking:

USPS Tracking Plus®

Delivered

Delivered, Individual Picked Up at Post Office

ROSWELL, NM 88201

March 10, 2026 10:31 AM

See All Tracking History

[What Do USPS Tracking Statuses Mean?](#)

Text & Email Updates



Return Receipt Electronic



USPS Tracking Plus®



Product Information



See Less ^

Tracking Number:

Remove X

92148969009997901854098455

Copy

Add to Informed Delivery

Latest Update

Your item has been delivered to the original sender at 10:29 am on April 6, 2026 in HOUSTON, TX 77002.

Get More Out of USPS Tracking:

USPS Tracking Plus®

Delivered

Delivered, To Original Sender

HOUSTON, TX 77002

April 6, 2026 10:29 AM

See All Tracking History

[What Do USPS Tracking Statuses Mean?](#)

Text & Email Updates



Return Receipt Electronic



USPS Tracking Plus®



Product Information



See Less ^

Tracking Number:

Remove X

92148969009997901854098462

Copy

Add to Informed Delivery

Latest Update

Your item was delivered to an individual at the address at 11:39 am on March 9, 2026 in GEORGETOWN, TX 78628.

Get More Out of USPS Tracking:

USPS Tracking Plus®

Delivered

Delivered, Left with Individual

GEORGETOWN, TX 78628

March 9, 2026 11:39 AM

[See All Tracking History](#)

[What Do USPS Tracking Statuses Mean?](#)

Text & Email Updates



Return Receipt Electronic



USPS Tracking Plus®



Product Information



See Less ^

Tracking Number:

Remove X

92148969009997901854098479

Copy

Add to Informed Delivery

Latest Update

Your item was delivered to an individual at the address at 12:25 pm on March 9, 2026 in KERRVILLE, TX 78028.

Get More Out of USPS Tracking:

USPS Tracking Plus®

Delivered

Delivered, Left with Individual

KERRVILLE, TX 78028

March 9, 2026 12:25 PM

[See All Tracking History](#)

[What Do USPS Tracking Statuses Mean?](#)

Text & Email Updates



Return Receipt Electronic



USPS Tracking Plus®



Product Information



See Less ^

Tracking Number:

Remove X

92148969009997901854098486

[Copy](#)

[Add to Informed Delivery](#)

Latest Update

Your item was picked up at a postal facility at 3:26 pm on March 12, 2026 in MIDLAND, TX 79708.

Get More Out of USPS Tracking:

USPS Tracking Plus®

Delivered

Delivered, Individual Picked Up at Postal Facility

MIDLAND, TX 79708

March 12, 2026 3:26 PM

[See All Tracking History](#)

What Do USPS Tracking Statuses Mean?

Text & Email Updates



Return Receipt Electronic



USPS Tracking Plus®



Product Information



See Less

Track Another Package

Enter tracking or barcode numbers

Need More Help?

Contact USPS Tracking support for further assistance.

FAQs

ALERT: IMPACTS FROM THE SANDY WILDFIRE IN CALIFORNIA MAY DELAY FINAL DELIVERY ...

USPS Tracking[®]

[FAQs >](#)

Tracking Number:

[Remove X](#)

92148969009997901854098493

[Copy](#)

[Add to Informed Delivery](#)

Latest Update

Your item was delivered to an individual at the address at 12:31 pm on March 9, 2026 in MIDLAND, TX 79705.

Get More Out of USPS Tracking:

[USPS Tracking Plus[®]](#)

Delivered

Delivered, Left with Individual

MIDLAND, TX 79705

March 9, 2026 12:31 PM

[See All Tracking History](#)

[What Do USPS Tracking Statuses Mean?](#)

[Text & Email Updates](#)



[Return Receipt Electronic](#)



[USPS Tracking Plus[®]](#)



[Product Information](#)



[See Less ^](#)

Feedback

Tracking Number:

Remove X

92148969009997901854098509

Copy

Add to Informed Delivery

Latest Update

Your item has been delivered and is available at a PO Box at 10:01 am on March 9, 2026 in FORT WORTH, TX 76147.

Get More Out of USPS Tracking:

USPS Tracking Plus®

Delivered

Delivered, PO Box

FORT WORTH, TX 76147

March 9, 2026 10:01 AM

See All Tracking History

[What Do USPS Tracking Statuses Mean?](#)

Text & Email Updates



Return Receipt Electronic



USPS Tracking Plus®



Product Information



See Less ^

Tracking Number:

Remove X

92148969009997901854098516

Copy

Add to Informed Delivery

Latest Update

Your item has been delivered and is available at a PO Box at 8:46 am on March 16, 2026 in FORT WORTH, TX 76147.

Get More Out of USPS Tracking:

USPS Tracking Plus®

Delivered

Delivered, PO Box

FORT WORTH, TX 76147
March 16, 2026 8:46 AM

[See All Tracking History](#)

[What Do USPS Tracking Statuses Mean?](#)

Text & Email Updates



Return Receipt Electronic



USPS Tracking Plus®



Product Information



See Less ^

Tracking Number:

Remove X

92148969009997901854098523

Copy

Add to Informed Delivery

Latest Update

Your item was picked up at the post office at 10:36 am on March 20, 2026 in FARMINGTON, NM 87401.

Get More Out of USPS Tracking:

USPS Tracking Plus®

Delivered

Delivered, Individual Picked Up at Post Office

FARMINGTON, NM 87401

March 20, 2026 10:36 AM

[See All Tracking History](#)

[What Do USPS Tracking Statuses Mean?](#)

Text & Email Updates



Return Receipt Electronic



USPS Tracking Plus®



Product Information



See Less ^

Tracking Number:

Remove X

92148969009997901854098530

[Copy](#)

[Add to Informed Delivery](#)

Latest Update

Your item was picked up at the post office at 12:57 pm on March 10, 2026 in ROSWELL, NM 88201.

Get More Out of USPS Tracking:

USPS Tracking Plus®

Delivered

Delivered, Individual Picked Up at Post Office

ROSWELL, NM 88201

March 10, 2026 12:57 PM

[See All Tracking History](#)

[What Do USPS Tracking Statuses Mean?](#)

Text & Email Updates



Return Receipt Electronic



USPS Tracking Plus®



Product Information



[See Less](#) ^

Tracking Number:

[Remove](#) X

92148969009997901854098547

[Copy](#)

[Add to Informed Delivery](#)

Latest Update

Your item was delivered to an individual at the address at 12:43 pm on March 16, 2026 in WENTZVILLE, MO 63385.

Get More Out of USPS Tracking:

USPS Tracking Plus®

Delivered

Delivered, Left with Individual

WENTZVILLE, MO 63385

March 16, 2026 12:43 PM

[See All Tracking History](#)

[What Do USPS Tracking Statuses Mean?](#)

Text & Email Updates



Return Receipt Electronic



USPS Tracking Plus®



Product Information



[See Less](#) ^

Tracking Number:

[Remove](#) X

92148969009997901854098554

[Copy](#)

[Add to Informed Delivery](#)

Latest Update

Your item was delivered to an individual at the address at 10:29 am on March 10, 2026 in HOWELL, MI 48843.

Get More Out of USPS Tracking:

USPS Tracking Plus®

Delivered

Delivered, Left with Individual

HOWELL, MI 48843

March 10, 2026 10:29 AM

[See All Tracking History](#)

[What Do USPS Tracking Statuses Mean?](#)

Text & Email Updates



Return Receipt Electronic



USPS Tracking Plus®



Product Information



See Less ^

Tracking Number:

Remove X

92148969009997901854098561

Copy

Add to Informed Delivery

Latest Update

Your item was delivered to an individual at the address at 12:55 pm on March 11, 2026 in SAINT JOHNS, FL 32259.

Get More Out of USPS Tracking:

USPS Tracking Plus®

Delivered

Delivered, Left with Individual

SAINT JOHNS, FL 32259
March 11, 2026 12:55 PM

[See All Tracking History](#)

[What Do USPS Tracking Statuses Mean?](#)

Text & Email Updates



Return Receipt Electronic



USPS Tracking Plus®



Product Information



See Less ^

Tracking Number:

Remove X

92148969009997901854098578

Copy

Add to Informed Delivery

Latest Update

Your item was delivered to an individual at the address at 10:40 am on March 10, 2026 in SAINT LOUIS, MO 63114.

Get More Out of USPS Tracking:

USPS Tracking Plus®

Delivered

Delivered, Left with Individual

SAINT LOUIS, MO 63114

March 10, 2026 10:40 AM

See All Tracking History

[What Do USPS Tracking Statuses Mean?](#)

Text & Email Updates



Return Receipt Electronic



USPS Tracking Plus®



Product Information



See Less ^

Tracking Number:

Remove X

92148969009997901854098585

Copy

Add to Informed Delivery

Latest Update

Your item was picked up at a postal facility at 12:31 pm on March 28, 2026 in SAINT CHARLES, MO 63303.

Get More Out of USPS Tracking:

USPS Tracking Plus®

Delivered

Delivered, Individual Picked Up at Postal Facility

SAINT CHARLES, MO 63303

March 28, 2026 12:31 PM

See All Tracking History

[What Do USPS Tracking Statuses Mean?](#)

Text & Email Updates



Return Receipt Electronic



USPS Tracking Plus®



Product Information



See Less ^

Tracking Number:

Remove X

92148969009997901854098592

Copy

Add to Informed Delivery

Latest Update

Your item was picked up at the post office at 12:38 pm on March 18, 2026 in DALLAS, TX 75206.

Get More Out of USPS Tracking:

USPS Tracking Plus®

Delivered

Delivered, Individual Picked Up at Post Office

DALLAS, TX 75206

March 18, 2026 12:38 PM

[See All Tracking History](#)

[What Do USPS Tracking Statuses Mean?](#)

Text & Email Updates



Return Receipt Electronic



USPS Tracking Plus®



Product Information



[See Less ^](#)

Tracking Number:

[Remove X](#)

92148969009997901854098608

[Copy](#)

[Add to Informed Delivery](#)

Latest Update

Your item has been delivered to the original sender at 9:19 am on April 22, 2026 in HOUSTON, TX 77002.

Get More Out of USPS Tracking:

USPS Tracking Plus®

Delivered

Delivered, To Original Sender

HOUSTON, TX 77002
April 22, 2026 9:19 AM

[See All Tracking History](#)

[What Do USPS Tracking Statuses Mean?](#)

Text & Email Updates



Return Receipt Electronic



USPS Tracking Plus®



Product Information



[See Less ^](#)

Tracking Number:

[Remove X](#)

92148969009997901854098615

[Copy](#)

[Add to Informed Delivery](#)

Latest Update

Your item was delivered to an individual at the address at 11:52 am on March 10, 2026 in HOUSTON, TX 77077.

Get More Out of USPS Tracking:

USPS Tracking Plus®

Delivered

Delivered, Left with Individual

HOUSTON, TX 77077

March 10, 2026 11:52 AM

[See All Tracking History](#)

[What Do USPS Tracking Statuses Mean?](#)

Text & Email Updates



Return Receipt Electronic



USPS Tracking Plus®



Product Information



[See Less](#) ^

Tracking Number:

[Remove](#) X

92148969009997901854098622

[Copy](#)

[Add to Informed Delivery](#)

Latest Update

We now anticipate delivery of your package the next business day. We apologize for the delay.

Get More Out of USPS Tracking:

USPS Tracking Plus®



Alert

Awaiting Delivery

April 9, 2026 9:44 PM



Out for Delivery

HOUSTON, TX 77002

April 9, 2026 9:10 AM



[See All Tracking History](#)

What Do USPS Tracking Statuses Mean?

Text & Email Updates



Return Receipt Electronic



USPS Tracking Plus®



Product Information



[See Less](#) ^

Tracking Number:

[Remove](#) X

92148969009997901854098639

[Copy](#)

[Add to Informed Delivery](#)

Latest Update

Your item has been delivered and is available at a PO Box at 9:19 am on April 22, 2026 in HOUSTON, TX 77002.

Get More Out of USPS Tracking:

[USPS Tracking Plus®](#)

Delivered

Delivered, PO Box

HOUSTON, TX 77002

April 22, 2026 9:19 AM

[See All Tracking History](#)

[What Do USPS Tracking Statuses Mean?](#)

Text & Email Updates



Return Receipt Electronic



USPS Tracking Plus®



Product Information



[See Less](#) ^

Tracking Number:

[Remove](#) X

92148969009997901854098646

[Copy](#)

[Add to Informed Delivery](#)

Latest Update

Your item was delivered to an individual at the address at 10:11 am on March 9, 2026 in WILLISTON PARK, NY 11596.

Get More Out of USPS Tracking:

[USPS Tracking Plus®](#)

Delivered

Delivered, Left with Individual

WILLISTON PARK, NY 11596

March 9, 2026 10:11 AM

[See All Tracking History](#)

[What Do USPS Tracking Statuses Mean?](#)

Text & Email Updates



Return Receipt Electronic



USPS Tracking Plus®



Product Information



[See Less](#) ^

Tracking Number:

[Remove](#) X

92148969009997901854098653

[Copy](#)

[Add to Informed Delivery](#)

Latest Update

Your item has been delivered and is available at a PO Box at 7:46 am on March 10, 2026 in DALLAS, TX 75260.

Get More Out of USPS Tracking:

USPS Tracking Plus®

Delivered

Delivered, PO Box

DALLAS, TX 75260

March 10, 2026 7:46 AM

[See All Tracking History](#)

[What Do USPS Tracking Statuses Mean?](#)

Text & Email Updates



Return Receipt Electronic



USPS Tracking Plus®



Product Information



See Less ^

Tracking Number:

Remove X

92148969009997901854098660

Copy

Add to Informed Delivery

Latest Update

We were notified by the shipper to expect your package for mailing. A delivery date will be provided when USPS receives the package.

Get More Out of USPS Tracking:

USPS Tracking Plus®

● USPS Awaiting Item

Pre-Shipment Info Sent to USPS

March 3, 2026

[What Do USPS Tracking Statuses Mean?](#)

Text & Email Updates



Return Receipt Electronic



USPS Tracking Plus®



Product Information



See Less ^

Tracking Number:

Remove X

92148969009997901854098677

Copy

Add to Informed Delivery

Latest Update

Your item was picked up at the post office at 11:36 am on March 25, 2026 in MOSSYROCK, WA 98564.

Get More Out of USPS Tracking:

USPS Tracking Plus®

Delivered

Delivered, Individual Picked Up at Post Office

MOSSYROCK, WA 98564

March 25, 2026 11:36 AM

See All Tracking History

[What Do USPS Tracking Statuses Mean?](#)

Text & Email Updates



Return Receipt Electronic



USPS Tracking Plus®



Product Information



See Less ^

Tracking Number:

Remove X

92148969009997901854098684

Copy

Add to Informed Delivery

Latest Update

Your item was delivered to an individual at the address at 3:32 pm on March 27, 2026 in SUN CITY WEST, AZ 85375.

Get More Out of USPS Tracking:

USPS Tracking Plus®

Delivered

Delivered, Left with Individual

SUN CITY WEST, AZ 85375

March 27, 2026 3:32 PM

See All Tracking History

[What Do USPS Tracking Statuses Mean?](#)

Text & Email Updates



Return Receipt Electronic



USPS Tracking Plus®



Product Information



See Less ^

Tracking Number:

Remove X

92148969009997901854098691

Copy

Add to Informed Delivery

Latest Update

Your item was delivered to an individual at the address at 12:13 pm on March 9, 2026 in WESLEY CHAPEL, FL 33543.

Get More Out of USPS Tracking:

USPS Tracking Plus®

Delivered

Delivered, Left with Individual

WESLEY CHAPEL, FL 33543

March 9, 2026 12:13 PM

[See All Tracking History](#)

[What Do USPS Tracking Statuses Mean?](#)

Text & Email Updates



Return Receipt Electronic



USPS Tracking Plus®



Product Information



See Less ^

Tracking Number:

Remove X

92148969009997901854098707

Copy

Add to Informed Delivery

Latest Update

Your item was delivered to an individual at the address at 6:19 pm on March 13, 2026 in SAINT AUGUSTINE, FL 32084.

Get More Out of USPS Tracking:

USPS Tracking Plus®

Delivered

Delivered, Left with Individual

SAINT AUGUSTINE, FL 32084

March 13, 2026 6:19 PM

[See All Tracking History](#)

[What Do USPS Tracking Statuses Mean?](#)

Text & Email Updates



Return Receipt Electronic



USPS Tracking Plus®



Product Information



[See Less ^](#)

Tracking Number:

[Remove X](#)

92148969009997901854098714

[Copy](#)

[Add to Informed Delivery](#)

Latest Update

Your item was delivered to an individual at the address at 1:58 pm on March 16, 2026 in FARMINGTON, NM 87401.

Get More Out of USPS Tracking:

USPS Tracking Plus®

Delivered

Delivered, Left with Individual

FARMINGTON, NM 87401

March 16, 2026 1:58 PM

[See All Tracking History](#)

[What Do USPS Tracking Statuses Mean?](#)

Text & Email Updates



Return Receipt Electronic



USPS Tracking Plus®



Product Information



[See Less](#) ^

Tracking Number:

[Remove](#) X

92148969009997901854098721

[Copy](#)

[Add to Informed Delivery](#)

Latest Update

Your item was delivered to an individual at the address at 10:30 am on March 12, 2026 in FARMINGTON, NM 87402.

Get More Out of USPS Tracking:

USPS Tracking Plus®

Delivered

Delivered, Left with Individual

FARMINGTON, NM 87402

March 12, 2026 10:30 AM

[See All Tracking History](#)

[What Do USPS Tracking Statuses Mean?](#)

Text & Email Updates



Return Receipt Electronic



USPS Tracking Plus®



Product Information



See Less ^

Tracking Number:

Remove X

92148969009997901854098738

Copy

Add to Informed Delivery

Latest Update

Your item has been delivered to the original sender at 11:21 am on March 23, 2026 in HOUSTON, TX 77002.

Get More Out of USPS Tracking:

USPS Tracking Plus®

Delivered

Delivered, To Original Sender

HOUSTON, TX 77002

March 23, 2026 11:21 AM

[See All Tracking History](#)

[What Do USPS Tracking Statuses Mean?](#)

Text & Email Updates



Return Receipt Electronic



USPS Tracking Plus®



Product Information



See Less ^

Tracking Number:

Remove X

92148969009997901854098745

Copy

Add to Informed Delivery

Latest Update

Your item has been delivered and is available at a PO Box at 10:00 am on March 9, 2026 in FORT WORTH, TX 76147.

Get More Out of USPS Tracking:

USPS Tracking Plus®

Delivered

Delivered, PO Box

FORT WORTH, TX 76147

March 9, 2026 10:00 AM

See All Tracking History

[What Do USPS Tracking Statuses Mean?](#)

Text & Email Updates



Return Receipt Electronic



USPS Tracking Plus®



Product Information



See Less ^

Tracking Number:

Remove X

92148969009997901854098752

Copy

Add to Informed Delivery

Latest Update

Your item was delivered to the front desk, reception area, or mail room at 10:47 am on March 9, 2026 in FORT WORTH, TX 76107.

Get More Out of USPS Tracking:

USPS Tracking Plus®

Delivered

Delivered, Front Desk/Reception/Mail Room

FORT WORTH, TX 76107

March 9, 2026 10:47 AM

See All Tracking History

[What Do USPS Tracking Statuses Mean?](#)

Text & Email Updates



Return Receipt Electronic



USPS Tracking Plus®



Product Information



See Less ^

Tracking Number:

Remove X

92148969009997901854098769

Copy

Add to Informed Delivery

Latest Update

Your item was delivered to an individual at the address at 3:42 pm on March 9, 2026 in ISLE OF PALMS, SC 29451.

Get More Out of USPS Tracking:

USPS Tracking Plus®

Delivered

Delivered, Left with Individual

ISLE OF PALMS, SC 29451
March 9, 2026 3:42 PM

See All Tracking History

[What Do USPS Tracking Statuses Mean?](#)

Text & Email Updates



Return Receipt Electronic



USPS Tracking Plus®



Product Information



See Less ^

Tracking Number:

Remove X

92148969009997901854098776

Copy

Add to Informed Delivery

Latest Update

Your item was delivered to the front desk, reception area, or mail room at 12:06 pm on March 9, 2026 in OKLAHOMA CITY, OK 73162.

Get More Out of USPS Tracking:

USPS Tracking Plus®

Delivered

Delivered, Front Desk/Reception/Mail Room

OKLAHOMA CITY, OK 73162

March 9, 2026 12:06 PM

[See All Tracking History](#)

[What Do USPS Tracking Statuses Mean?](#)

Text & Email Updates



Return Receipt Electronic



USPS Tracking Plus®



Product Information



[See Less](#) ^

Tracking Number:

[Remove](#) X

92148969009997901854098783

[Copy](#)

[Add to Informed Delivery](#)

Latest Update

Your item was picked up at a postal facility at 9:20 am on March 13, 2026 in FARMINGTON, NM 87401.

Get More Out of USPS Tracking:

USPS Tracking Plus®

Delivered

Delivered, Individual Picked Up at Postal Facility

FARMINGTON, NM 87401

March 13, 2026 9:20 AM

[See All Tracking History](#)

[What Do USPS Tracking Statuses Mean?](#)

Text & Email Updates



Return Receipt Electronic



USPS Tracking Plus®



Product Information



See Less ^

Tracking Number:

Remove X

92148969009997901854098790

[Copy](#)

[Add to Informed Delivery](#)

Latest Update

Your item was delivered to an individual at the address at 2:47 pm on March 9, 2026 in LUBBOCK, TX 79424.

Get More Out of USPS Tracking:

USPS Tracking Plus®

Delivered

Delivered, Left with Individual

LUBBOCK, TX 79424

March 9, 2026 2:47 PM

[See All Tracking History](#)

What Do USPS Tracking Statuses Mean?

Text & Email Updates



Return Receipt Electronic



USPS Tracking Plus®



Product Information



[See Less](#) ^

Tracking Number:

[Remove](#) X

92148969009997901854098806

[Copy](#)

[Add to Informed Delivery](#)

Latest Update

Your item was delivered to an individual at the address at 12:28 pm on March 11, 2026 in FARMINGTON, NM 87401.

Get More Out of USPS Tracking:

USPS Tracking Plus®

Delivered

Delivered, Left with Individual

FARMINGTON, NM 87401

March 11, 2026 12:28 PM

[See All Tracking History](#)

[What Do USPS Tracking Statuses Mean?](#)

Text & Email Updates



Return Receipt Electronic



USPS Tracking Plus®



Product Information



[See Less](#) ^

Tracking Number:

[Remove](#) X

92148969009997901854098813

[Copy](#)

[Add to Informed Delivery](#)

Latest Update

Your item was picked up at the post office at 3:23 pm on March 10, 2026 in FARMINGTON, NM 87401.

Get More Out of USPS Tracking:

USPS Tracking Plus®

Delivered

Delivered, Individual Picked Up at Post Office

FARMINGTON, NM 87401

March 10, 2026 3:23 PM

[See All Tracking History](#)

[What Do USPS Tracking Statuses Mean?](#)

Text & Email Updates



Return Receipt Electronic



USPS Tracking Plus®



Product Information



See Less ^

Tracking Number:

Remove X

92148969009997901854098820

Copy

Add to Informed Delivery

Latest Update

Your item was picked up at the post office at 2:45 pm on March 13, 2026 in FARMINGTON, NM 87401.

Get More Out of USPS Tracking:

USPS Tracking Plus®

Delivered

Delivered, Individual Picked Up at Post Office

FARMINGTON, NM 87401

March 13, 2026 2:45 PM

[See All Tracking History](#)

[What Do USPS Tracking Statuses Mean?](#)

Text & Email Updates



Return Receipt Electronic



USPS Tracking Plus®



Product Information



See Less 

Track Another Package

Enter tracking or barcode numbers

Need More Help?

Contact USPS Tracking support for further assistance.

[FAQs](#)

ALERT: IMPACTS FROM THE SANDY WILDFIRE IN CALIFORNIA MAY DELAY FINAL DELIVERY ...

USPS Tracking®

[FAQs >](#)

Tracking Number:

[Remove X](#)

92148969009997901854098837

[Copy](#)

[Add to Informed Delivery](#)

Latest Update

Your item was delivered to an individual at the address at 1:22 pm on March 12, 2026 in PLANO, TX 75075.

Get More Out of USPS Tracking:

[USPS Tracking Plus®](#)

Delivered

Delivered, Left with Individual

PLANO, TX 75075

March 12, 2026 1:22 PM

[See All Tracking History](#)

[What Do USPS Tracking Statuses Mean?](#)

[Text & Email Updates](#)



[Return Receipt Electronic](#)



[USPS Tracking Plus®](#)



[Product Information](#)



[See Less ^](#)

Feedback

Tracking Number:

Remove X

92148969009997901854098844

Copy

Add to Informed Delivery

Latest Update

Your item was delivered to an individual at the address at 1:53 pm on March 9, 2026 in FORT WORTH, TX 76116.

Get More Out of USPS Tracking:

USPS Tracking Plus®

Delivered

Delivered, Left with Individual

FORT WORTH, TX 76116

March 9, 2026 1:53 PM

See All Tracking History

[What Do USPS Tracking Statuses Mean?](#)

Text & Email Updates



Return Receipt Electronic



USPS Tracking Plus®



Product Information



See Less ^

Tracking Number:

Remove X

92148969009997901854098851

Copy

Add to Informed Delivery

Latest Update

Your item was picked up at the post office at 1:53 pm on March 9, 2026 in ALEDO, TX 76008.

Get More Out of USPS Tracking:

USPS Tracking Plus[®]

Delivered

Delivered, Individual Picked Up at Post Office

ALEDO, TX 76008

March 9, 2026 1:53 PM

[See All Tracking History](#)

[What Do USPS Tracking Statuses Mean?](#)

Text & Email Updates



Return Receipt Electronic



USPS Tracking Plus[®]



Product Information



[See Less](#) ^

Tracking Number:

[Remove](#) X

92148969009997901854098868

[Copy](#)

[Add to Informed Delivery](#)

Latest Update

Your item was picked up at the post office at 9:53 am on March 20, 2026 in MUSCLE SHOALS, AL 35661.

Get More Out of USPS Tracking:

USPS Tracking Plus®

Delivered

Delivered, Individual Picked Up at Post Office

MUSCLE SHOALS, AL 35661

March 20, 2026 9:53 AM

[See All Tracking History](#)

[What Do USPS Tracking Statuses Mean?](#)

Text & Email Updates



Return Receipt Electronic



USPS Tracking Plus®



Product Information



See Less ^

Tracking Number:

Remove X

92148969009997901854098875

[Copy](#)

[Add to Informed Delivery](#)

Latest Update

Your item was picked up at the post office at 2:16 pm on March 11, 2026 in IGNACIO, CO 81137.

Get More Out of USPS Tracking:

USPS Tracking Plus®

Delivered

Delivered, Individual Picked Up at Post Office

IGNACIO, CO 81137

March 11, 2026 2:16 PM

[See All Tracking History](#)

[What Do USPS Tracking Statuses Mean?](#)

Text & Email Updates



Return Receipt Electronic



USPS Tracking Plus®



Product Information



[See Less](#) ^

Tracking Number:

[Remove](#) X

92148969009997901854098882

[Copy](#)

[Add to Informed Delivery](#)

Latest Update

Your item has been delivered and is available at a PO Box at 8:39 am on March 9, 2026 in FORT WORTH, TX 76102.

Get More Out of USPS Tracking:

[USPS Tracking Plus®](#)

Delivered

Delivered, PO Box

FORT WORTH, TX 76102

March 9, 2026 8:39 AM

[See All Tracking History](#)

[What Do USPS Tracking Statuses Mean?](#)

Text & Email Updates



Return Receipt Electronic



USPS Tracking Plus®



Product Information



[See Less](#) ^

Tracking Number:

[Remove](#) X

92148969009997901854098899

[Copy](#)

[Add to Informed Delivery](#)

Latest Update

Your item was delivered to an individual at the address at 5:15 pm on March 11, 2026 in PORT ORCHARD, WA 98367.

Get More Out of USPS Tracking:

USPS Tracking Plus®

Delivered

Delivered, Left with Individual

PORT ORCHARD, WA 98367

March 11, 2026 5:15 PM

[See All Tracking History](#)

[What Do USPS Tracking Statuses Mean?](#)

Text & Email Updates



Return Receipt Electronic



USPS Tracking Plus®



Product Information



See Less ^

Tracking Number:

Remove X

92148969009997901854098905

Copy

Add to Informed Delivery

Latest Update

Your item was delivered to an individual at the address at 4:37 pm on March 11, 2026 in TACOMA, WA 98404.

Get More Out of USPS Tracking:

USPS Tracking Plus®

Delivered

Delivered, Left with Individual

TACOMA, WA 98404

March 11, 2026 4:37 PM

[See All Tracking History](#)

[What Do USPS Tracking Statuses Mean?](#)

Text & Email Updates



Return Receipt Electronic



USPS Tracking Plus®



Product Information



See Less ^

Tracking Number:

Remove X

92148969009997901854098912

Copy

Add to Informed Delivery

Latest Update

Your item was delivered to an individual at the address at 1:34 pm on March 9, 2026 in KERRVILLE, TX 78028.

Get More Out of USPS Tracking:

USPS Tracking Plus®

Delivered

Delivered, Left with Individual

KERRVILLE, TX 78028

March 9, 2026 1:34 PM

See All Tracking History

[What Do USPS Tracking Statuses Mean?](#)

Text & Email Updates



Return Receipt Electronic



USPS Tracking Plus®



Product Information



See Less ^

Tracking Number:

Remove X

92148969009997901854098929

Copy

Add to Informed Delivery

Latest Update

Your item was picked up at the post office at 4:28 pm on March 12, 2026 in ROSWELL, NM 88201.

Get More Out of USPS Tracking:

USPS Tracking Plus®

Delivered

Delivered, Individual Picked Up at Post Office

ROSWELL, NM 88201

March 12, 2026 4:28 PM

See All Tracking History

[What Do USPS Tracking Statuses Mean?](#)

Text & Email Updates



Return Receipt Electronic



USPS Tracking Plus®



Product Information



See Less ^

Tracking Number:

Remove X

92148969009997901854098936

Copy

Add to Informed Delivery

Latest Update

Your item was picked up at the post office at 1:34 pm on March 10, 2026 in ROSWELL, NM 88201.

Get More Out of USPS Tracking:

USPS Tracking Plus®

Delivered

Delivered, Individual Picked Up at Post Office

ROSWELL, NM 88201

March 10, 2026 1:34 PM

[See All Tracking History](#)

[What Do USPS Tracking Statuses Mean?](#)

Text & Email Updates



Return Receipt Electronic



USPS Tracking Plus®



Product Information



[See Less ^](#)

Tracking Number:

[Remove X](#)

92148969009997901854098943

[Copy](#)

[Add to Informed Delivery](#)

Latest Update

Your item was picked up at the post office at 12:21 pm on March 10, 2026 in ROSWELL, NM 88201.

Get More Out of USPS Tracking:

USPS Tracking Plus®

Delivered

Delivered, Individual Picked Up at Post Office

ROSWELL, NM 88201

March 10, 2026 12:21 PM

[See All Tracking History](#)

[What Do USPS Tracking Statuses Mean?](#)

Text & Email Updates



Return Receipt Electronic



USPS Tracking Plus®



Product Information



See Less ^

Tracking Number:

Remove X

92148969009997901854098950

Copy

Add to Informed Delivery

Latest Update

Your item was delivered to an individual at the address at 1:32 pm on March 9, 2026 in ROSWELL, NM 88201.

Get More Out of USPS Tracking:

USPS Tracking Plus®

Delivered

Delivered, Left with Individual

ROSWELL, NM 88201

March 9, 2026 1:32 PM

[See All Tracking History](#)

[What Do USPS Tracking Statuses Mean?](#)

Text & Email Updates



Return Receipt Electronic



USPS Tracking Plus®



Product Information



[See Less](#) ^

Tracking Number:

[Remove](#) X

92148969009997901854098967

[Copy](#)

[Add to Informed Delivery](#)

Latest Update

Your item arrived at our USPS facility in OKLAHOMA CITY OK DISTRIBUTION CENTER on March 14, 2026 at 7:47 pm. The item is currently in transit to the destination.

Get More Out of USPS Tracking:

USPS Tracking Plus®

On the Way

Arrived at USPS Facility

OKLAHOMA CITY OK DISTRIBUTION CENTER
March 14, 2026 7:47 PM

Forward Expired

MIDLAND, TX 79701
March 9, 2026 7:01 AM

[See All Tracking History](#)

What Do USPS Tracking Statuses Mean?

Text & Email Updates



Return Receipt Electronic



USPS Tracking Plus®



Product Information



[See Less](#) ^

Tracking Number:

[Remove](#) X

92148969009997901854098974

[Copy](#)

[Add to Informed Delivery](#)

Latest Update

Your item was delivered to an individual at the address at 12:19 pm on March 13, 2026 in ALBUQUERQUE, NM 87109.

Get More Out of USPS Tracking:

[USPS Tracking Plus®](#)

Delivered

Delivered, Left with Individual

ALBUQUERQUE, NM 87109

March 13, 2026 12:19 PM

[See All Tracking History](#)

[What Do USPS Tracking Statuses Mean?](#)

Text & Email Updates



Return Receipt Electronic



USPS Tracking Plus®



Product Information



[See Less](#) ^

Tracking Number:

[Remove](#) X

92148969009997901854098981

[Copy](#)

[Add to Informed Delivery](#)

Latest Update

Your item was delivered to an individual at the address at 2:14 pm on March 9, 2026 in FORT WORTH, TX 76107.

Get More Out of USPS Tracking:

USPS Tracking Plus®

Delivered

Delivered, Left with Individual

FORT WORTH, TX 76107

March 9, 2026 2:14 PM

[See All Tracking History](#)

[What Do USPS Tracking Statuses Mean?](#)

Text & Email Updates



Return Receipt Electronic



USPS Tracking Plus®



Product Information



[See Less](#) ^

Tracking Number:

[Remove](#) X

92148969009997901854098998

[Copy](#)

[Add to Informed Delivery](#)

Latest Update

Your item was delivered to the front desk, reception area, or mail room at 1:13 pm on March 9, 2026 in SOUTHLAKE, TX 76092.

Get More Out of USPS Tracking:

USPS Tracking Plus®

Delivered

Delivered, Front Desk/Reception/Mail Room

SOUTHLAKE, TX 76092

March 9, 2026 1:13 PM

[See All Tracking History](#)

[What Do USPS Tracking Statuses Mean?](#)

Text & Email Updates



Return Receipt Electronic



USPS Tracking Plus®



Product Information



See Less ^

Tracking Number:

Remove X

92148969009997901854099001

Copy

Add to Informed Delivery

Latest Update

Your item arrived at our FORT WORTH TX DISTRIBUTION CENTER destination facility on March 7, 2026 at 12:59 pm. The item is currently in transit to the destination.

Get More Out of USPS Tracking:

USPS Tracking Plus®

On the Way

Arrived at USPS Facility

FORT WORTH TX DISTRIBUTION CENTER
March 7, 2026 12:59 PM

Pre-Shipment Info Sent to USPS

March 3, 2026

[What Do USPS Tracking Statuses Mean?](#)

Text & Email Updates



Return Receipt Electronic



USPS Tracking Plus®



Product Information



See Less ^

Tracking Number:

Remove X

92148969009997901854099018

Copy

Add to Informed Delivery

Latest Update

Your item has been delivered to the original sender at 9:28 am on April 1, 2026 in HOUSTON, TX 77002.

Get More Out of USPS Tracking:

USPS Tracking Plus®

Delivered

Delivered, To Original Sender

HOUSTON, TX 77002

April 1, 2026 9:28 AM

See All Tracking History

[What Do USPS Tracking Statuses Mean?](#)

Text & Email Updates



Return Receipt Electronic



USPS Tracking Plus®



Product Information



See Less ^

Tracking Number:

Remove X

92148969009997901854099025

Copy

Add to Informed Delivery

Latest Update

Your item was picked up at the post office at 3:43 pm on March 18, 2026 in SAINT PAUL, MN 55125.

Get More Out of USPS Tracking:

USPS Tracking Plus®

Delivered

Delivered, Individual Picked Up at Post Office

SAINT PAUL, MN 55125

March 18, 2026 3:43 PM

See All Tracking History

[What Do USPS Tracking Statuses Mean?](#)

Text & Email Updates



Return Receipt Electronic



USPS Tracking Plus®



Product Information



See Less ^

Tracking Number:

Remove X

92148969009997901854099032

Copy

Add to Informed Delivery

Latest Update

Your item was delivered to an individual at the address at 10:04 am on March 12, 2026 in LOUDON, NH 03307.

Get More Out of USPS Tracking:

USPS Tracking Plus®

Delivered

Delivered, Left with Individual

LOUDON, NH 03307
March 12, 2026 10:04 AM

[See All Tracking History](#)

[What Do USPS Tracking Statuses Mean?](#)

Text & Email Updates



Return Receipt Electronic



USPS Tracking Plus®



Product Information



See Less ^

Tracking Number:

Remove X

92148969009997901854099049

Copy

Add to Informed Delivery

Latest Update

Your item was delivered to an individual at the address at 9:24 am on March 12, 2026 in SHINGLE SPRINGS, CA 95682.

Get More Out of USPS Tracking:

USPS Tracking Plus®

Delivered

Delivered, Left with Individual

SHINGLE SPRINGS, CA 95682

March 12, 2026 9:24 AM

[See All Tracking History](#)

[What Do USPS Tracking Statuses Mean?](#)

Text & Email Updates



Return Receipt Electronic



USPS Tracking Plus®



Product Information



See Less ^

Tracking Number:

Remove X

92148969009997901854099056

[Copy](#)

[Add to Informed Delivery](#)

Latest Update

Your item has been delivered to the original sender at 9:08 am on April 14, 2026 in HOUSTON, TX 77002.

Get More Out of USPS Tracking:

USPS Tracking Plus®

Delivered

Delivered, To Original Sender

HOUSTON, TX 77002
April 14, 2026 9:08 AM

[See All Tracking History](#)

[What Do USPS Tracking Statuses Mean?](#)

Text & Email Updates



Return Receipt Electronic



USPS Tracking Plus®



Product Information



[See Less](#) ^

Tracking Number:

[Remove](#) X

92148969009997901854099063

[Copy](#)

[Add to Informed Delivery](#)

Latest Update

Your item was picked up at the post office at 11:21 am on March 18, 2026 in HOUSTON, TX 77035.

Get More Out of USPS Tracking:

USPS Tracking Plus®

Delivered

Delivered, Individual Picked Up at Post Office

HOUSTON, TX 77035
March 18, 2026 11:21 AM

[See All Tracking History](#)

[What Do USPS Tracking Statuses Mean?](#)

Text & Email Updates



Return Receipt Electronic



USPS Tracking Plus®



Product Information



See Less ^

Tracking Number:

Remove X

92148969009997901854099070

Copy

Add to Informed Delivery

Latest Update

Your item was delivered to an individual at the address at 11:12 am on March 10, 2026 in BALLWIN, MO 63021.

Get More Out of USPS Tracking:

USPS Tracking Plus®

Delivered

Delivered, Left with Individual

BALLWIN, MO 63021

March 10, 2026 11:12 AM

See All Tracking History

[What Do USPS Tracking Statuses Mean?](#)

Text & Email Updates



Return Receipt Electronic



USPS Tracking Plus®



Product Information



See Less ^

Tracking Number:

Remove X

92148969009997901854099087

Copy

Add to Informed Delivery

Latest Update

Your item was delivered to an individual at the address at 3:38 pm on March 9, 2026 in FITZGERALD, GA 31750.

Get More Out of USPS Tracking:

USPS Tracking Plus®

Delivered

Delivered, Left with Individual

FITZGERALD, GA 31750

March 9, 2026 3:38 PM

See All Tracking History

[What Do USPS Tracking Statuses Mean?](#)

Text & Email Updates



Return Receipt Electronic



USPS Tracking Plus®



Product Information



See Less ^

Tracking Number:

Remove X

92148969009997901854099094

Copy

Add to Informed Delivery

Latest Update

Your item was delivered to an individual at the address at 3:38 pm on March 9, 2026 in FITZGERALD, GA 31750.

Get More Out of USPS Tracking:

USPS Tracking Plus®

Delivered

Delivered, Left with Individual

FITZGERALD, GA 31750

March 9, 2026 3:38 PM

See All Tracking History

[What Do USPS Tracking Statuses Mean?](#)

Text & Email Updates



Return Receipt Electronic



USPS Tracking Plus®



Product Information



See Less ^

Tracking Number:

Remove X

92148969009997901854099100

Copy

Add to Informed Delivery

Latest Update

Your item has been delivered and is available at a PO Box at 8:41 am on March 12, 2026 in ABBEVILLE, GA 31001.

Get More Out of USPS Tracking:

USPS Tracking Plus®

Delivered

Delivered, PO Box

ABBEVILLE, GA 31001
March 12, 2026 8:41 AM

[See All Tracking History](#)

[What Do USPS Tracking Statuses Mean?](#)

Text & Email Updates



Return Receipt Electronic



USPS Tracking Plus®



Product Information



[See Less ^](#)

Tracking Number:

[Remove X](#)

92148969009997901854099117

[Copy](#)

[Add to Informed Delivery](#)

Latest Update

Your item has been delivered to the original sender at 9:08 am on April 17, 2026 in HOUSTON, TX 77002.

Get More Out of USPS Tracking:

USPS Tracking Plus®

Delivered

Delivered, To Original Sender

HOUSTON, TX 77002
April 17, 2026 9:08 AM

[See All Tracking History](#)

[What Do USPS Tracking Statuses Mean?](#)

Text & Email Updates



Return Receipt Electronic



USPS Tracking Plus®



Product Information



See Less ^

Tracking Number:

Remove X

92148969009997901854099124

[Copy](#)

[Add to Informed Delivery](#)

Latest Update

Your item has been delivered to the original sender at 10:39 am on April 13, 2026 in HOUSTON, TX 77002.

Get More Out of USPS Tracking:

USPS Tracking Plus®

Delivered

Delivered, To Original Sender

HOUSTON, TX 77002

April 13, 2026 10:39 AM

[See All Tracking History](#)

[What Do USPS Tracking Statuses Mean?](#)

Text & Email Updates



Return Receipt Electronic



USPS Tracking Plus®



Product Information



[See Less](#) ^

Tracking Number:

[Remove](#) X

92148969009997901854099131

[Copy](#)

[Add to Informed Delivery](#)

Latest Update

Your item was picked up at the post office at 11:53 am on March 11, 2026 in MIDLAND, TX 79701.

Get More Out of USPS Tracking:

USPS Tracking Plus®

Delivered

Delivered, Individual Picked Up at Post Office

MIDLAND, TX 79701

March 11, 2026 11:53 AM

[See All Tracking History](#)

[What Do USPS Tracking Statuses Mean?](#)

Text & Email Updates



Return Receipt Electronic



USPS Tracking Plus®



Product Information



See Less ^

Tracking Number:

Remove X

92148969009997901854099148

Copy

Add to Informed Delivery

Latest Update

Your item was delivered to an individual at the address at 2:01 pm on March 12, 2026 in LAS VEGAS, NV 89121.

Get More Out of USPS Tracking:

USPS Tracking Plus®

Delivered

Delivered, Left with Individual

LAS VEGAS, NV 89121

March 12, 2026 2:01 PM

See All Tracking History

[What Do USPS Tracking Statuses Mean?](#)

Text & Email Updates



Return Receipt Electronic



USPS Tracking Plus®



Product Information



See Less ^

Tracking Number:

Remove X

92148969009997901854099155

Copy

Add to Informed Delivery

Latest Update

Your item was picked up at the post office at 10:30 am on March 23, 2026 in DURANGO, CO 81301.

Get More Out of USPS Tracking:

USPS Tracking Plus®

Delivered

Delivered, Individual Picked Up at Post Office

DURANGO, CO 81301

March 23, 2026 10:30 AM

See All Tracking History

[What Do USPS Tracking Statuses Mean?](#)

Text & Email Updates



Return Receipt Electronic



USPS Tracking Plus®



Product Information



See Less ^

Track Another Package

Enter tracking or barcode numbers

Need More Help?

Contact USPS Tracking support for further assistance.

[FAQs](#)

ALERT: IMPACTS FROM THE SANDY WILDFIRE IN CALIFORNIA MAY DELAY FINAL DELIVERY ...

USPS Tracking[®]

[FAQs >](#)

Tracking Number:

[Remove X](#)

92148969009997901854099162

[Copy](#)

[Add to Informed Delivery](#)

Latest Update

Your item was picked up at the post office at 1:01 pm on March 21, 2026 in DURANGO, CO 81301.

Get More Out of USPS Tracking:

[USPS Tracking Plus[®]](#)

Delivered

Delivered, Individual Picked Up at Post Office

DURANGO, CO 81301

March 21, 2026 1:01 PM

[See All Tracking History](#)

[What Do USPS Tracking Statuses Mean?](#)

[Text & Email Updates](#)



[Return Receipt Electronic](#)



[USPS Tracking Plus[®]](#)



[Product Information](#)



[See Less ^](#)

Feedback

Tracking Number:

Remove X

92148969009997901854099179

Copy

Add to Informed Delivery

Latest Update

Your item was picked up at a postal facility at 11:32 am on March 16, 2026 in MIDLAND, TX 79708.

Get More Out of USPS Tracking:

USPS Tracking Plus®

Delivered

Delivered, Individual Picked Up at Postal Facility

MIDLAND, TX 79708

March 16, 2026 11:32 AM

See All Tracking History

[What Do USPS Tracking Statuses Mean?](#)

Text & Email Updates



Return Receipt Electronic



USPS Tracking Plus®



Product Information



See Less ^

Tracking Number:

Remove X

92148969009997901854099186

Copy

Add to Informed Delivery

Latest Update

Your item was delivered to an individual at the address at 2:14 pm on March 9, 2026 in FORT WORTH, TX 76107.

Get More Out of USPS Tracking:

USPS Tracking Plus®

Delivered

Delivered, Left with Individual

FORT WORTH, TX 76107

March 9, 2026 2:14 PM

[See All Tracking History](#)

[What Do USPS Tracking Statuses Mean?](#)

Text & Email Updates



Return Receipt Electronic



USPS Tracking Plus®



Product Information



[See Less ^](#)

Tracking Number:

[Remove X](#)

92148969009997901854099193

[Copy](#)

[Add to Informed Delivery](#)

Latest Update

Your item was delivered to the front desk, reception area, or mail room at 10:28 am on March 10, 2026 in HOUSTON, TX 77002.

Get More Out of USPS Tracking:

USPS Tracking Plus®

Delivered

Delivered, Front Desk/Reception/Mail Room

HOUSTON, TX 77002

March 10, 2026 10:28 AM

[See All Tracking History](#)

[What Do USPS Tracking Statuses Mean?](#)

Text & Email Updates



Return Receipt Electronic



USPS Tracking Plus®



Product Information



See Less ^

Tracking Number:

Remove X

92148969009997901854099209

[Copy](#)

[Add to Informed Delivery](#)

Latest Update

Your item was delivered to an individual at the address at 10:01 am on March 9, 2026 in MIDLAND, TX 79701.

Get More Out of USPS Tracking:

USPS Tracking Plus®

Delivered

Delivered, Left with Individual

MIDLAND, TX 79701

March 9, 2026 10:01 AM

[See All Tracking History](#)

[What Do USPS Tracking Statuses Mean?](#)

Text & Email Updates



Return Receipt Electronic



USPS Tracking Plus®



Product Information



[See Less](#) ^

Tracking Number:

[Remove](#) X

92148969009997901854099216

[Copy](#)

[Add to Informed Delivery](#)

Latest Update

Your item has been delivered to an agent at the front desk, reception, or mail room at 1:09 pm on March 9, 2026 in MIDLAND, TX 79705.

Get More Out of USPS Tracking:

USPS Tracking Plus®

Delivered to Agent

Delivered to Agent, Front Desk/Reception/Mail Room

MIDLAND, TX 79705

March 9, 2026 1:09 PM

[See All Tracking History](#)

[What Do USPS Tracking Statuses Mean?](#)

Text & Email Updates



Return Receipt Electronic



USPS Tracking Plus®



Product Information



[See Less](#) ^

Tracking Number:

[Remove](#) X

92148969009997901854099223

[Copy](#)

[Add to Informed Delivery](#)

Latest Update

Your item was picked up at a postal facility at 4:15 pm on March 10, 2026 in ALLEN, TX 75013.

Get More Out of USPS Tracking:

USPS Tracking Plus®

Delivered

Delivered, Individual Picked Up at Postal Facility

ALLEN, TX 75013

March 10, 2026 4:15 PM

[See All Tracking History](#)

[What Do USPS Tracking Statuses Mean?](#)

Text & Email Updates



Return Receipt Electronic



USPS Tracking Plus®



Product Information



See Less ^

Tracking Number:

Remove X

92148969009997901854099230

Copy

Add to Informed Delivery

Latest Update

Your item was delivered to an individual at the address at 12:38 pm on April 20, 2026 in HOUSTON, TX 77008.

Get More Out of USPS Tracking:

USPS Tracking Plus®

Delivered

Delivered, Left with Individual

HOUSTON, TX 77008

April 20, 2026 12:38 PM

See All Tracking History

[What Do USPS Tracking Statuses Mean?](#)

Text & Email Updates



Return Receipt Electronic



USPS Tracking Plus®



Product Information



See Less ^

Tracking Number:

Remove X

92148969009997901854099247

Copy

Add to Informed Delivery

Latest Update

Your item was delivered to an individual at the address at 1:32 pm on March 9, 2026 in SUGAR LAND, TX 77479.

Get More Out of USPS Tracking:

USPS Tracking Plus®

Delivered

Delivered, Left with Individual

SUGAR LAND, TX 77479

March 9, 2026 1:32 PM

See All Tracking History

[What Do USPS Tracking Statuses Mean?](#)

Text & Email Updates



Return Receipt Electronic



USPS Tracking Plus®



Product Information



See Less ^

Track Another Package

Enter tracking or barcode numbers

Need More Help?

Contact USPS Tracking support for further assistance.

[FAQs](#)

U.S. Department of the Interior
BUREAU OF LAND MANAGEMENT

Well Name: SAN JUAN 32-7 UNIT

Well Location: T32N / R7W / SEC 18 / SWNE / 36.98147 / -107.605994

County or Parish/State: SAN JUAN / NM

Well Number: 29A

Type of Well: CONVENTIONAL GAS WELL

Allottee or Tribe Name:

Lease Number: FEE

Unit or CA Name: SAN JUAN 32-7 UNIT--MV

Unit or CA Number: NMNM78423B

US Well Number: 3004523682

Operator: HILCORP ENERGY COMPANY

Notice of Intent

Sundry ID: 2897669

Type of Submission: Notice of Intent

Type of Action: Commingling (Surface)

Date Sundry Submitted: 02/25/2026

Time Sundry Submitted: 10:14

Date proposed operation will begin: 05/01/2026

Procedure Description:

Surface Disturbance

Is any additional surface disturbance proposed?: No

NOI Attachments

Procedure Description

SJ_32_7_29A_202H_surface_commingle_application_rev1_20260303100505.pdf

Well Name: SAN JUAN 32-7 UNIT

Well Location: T32N / R7W / SEC 18 / SWNE / 36.98147 / -107.605994

County or Parish/State: SAN JUAN / NM

Well Number: 29A

Type of Well: CONVENTIONAL GAS WELL

Allottee or Tribe Name:

Lease Number: FEE

Unit or CA Name: SAN JUAN 32-7 UNIT--MV

Unit or CA Number: NMNM78423B

US Well Number: 3004523682

Operator: HILCORP ENERGY COMPANY

Conditions of Approval

Specialist Review

2897669_NOI_CMMGL_KR_03032026_20260303130415.pdf

Operator

I certify that the foregoing is true and correct. Title 18 U.S.C. Section 1001 and Title 43 U.S.C. Section 1212, make it a crime for any person knowingly and willfully to make to any department or agency of the United States any false, fictitious or fraudulent statements or representations as to any matter within its jurisdiction. Electronic submission of Sundry Notices through this system satisfies regulations requiring a

Operator Electronic Signature: PAMELA HARPER

Signed on: MAR 03, 2026 10:05 AM

Name: HILCORP ENERGY COMPANY

Title: Senior Business Analyst Measurement

Street Address: 382 COUNTY ROAD 3100

City: AZTEC

State: NM

Phone: (505) 324-5154

Email address: PHARPER@HILCORP.COM

Field

Representative Name:

Street Address:

City:

State:

Zip:

Phone:

Email address:

BLM Point of Contact

BLM POC Name: KENNETH G RENNICK

BLM POC Title: Petroleum Engineer

BLM POC Phone: 5055647742

BLM POC Email Address: krennick@blm.gov

Disposition: Approved

Disposition Date: 03/03/2026

Signature: Kenneth Rennick

Form 3160-5
(October 2024)

UNITED STATES
DEPARTMENT OF THE INTERIOR
BUREAU OF LAND MANAGEMENT

FORM APPROVED
OMB No. 1004-0220
Expires: October 31, 2027

SUNDRY NOTICES AND REPORTS ON WELLS
Do not use this form for proposals to drill or to re-enter an abandoned well. Use Form 3160-3 (APD) for such proposals.

SUBMIT IN TRIPLICATE - Other instructions on page 2		5. Lease Serial No.
1. Type of Well <input type="checkbox"/> Oil Well <input type="checkbox"/> Gas Well <input type="checkbox"/> Other		6. If Indian, Allottee or Tribe Name
2. Name of Operator		7. If Unit of CA/Agreement, Name and/or No.
3a. Address	3b. Phone No. (include area code)	8. Well Name and No.
4. Location of Well (Footage, Sec., T.,R.,M., or Survey Description)		9. API Well No.
		10. Field and Pool or Exploratory Area
		11. Country or Parish, State

12. CHECK THE APPROPRIATE BOX(ES) TO INDICATE NATURE OF NOTICE, REPORT OR OTHER DATA

TYPE OF SUBMISSION	TYPE OF ACTION			
<input type="checkbox"/> Notice of Intent	<input type="checkbox"/> Acidize	<input type="checkbox"/> Deepen	<input type="checkbox"/> Production (Start/Resume)	<input type="checkbox"/> Water Shut-Off
<input type="checkbox"/> Subsequent Report	<input type="checkbox"/> Alter Casing	<input type="checkbox"/> Hydraulic Fracturing	<input type="checkbox"/> Reclamation	<input type="checkbox"/> Well Integrity
<input type="checkbox"/> Final Abandonment Notice	<input type="checkbox"/> Casing Repair	<input type="checkbox"/> New Construction	<input type="checkbox"/> Recomplete	<input type="checkbox"/> Other
	<input type="checkbox"/> Change Plans	<input type="checkbox"/> Plug and Abandon	<input type="checkbox"/> Temporarily Abandon	
	<input type="checkbox"/> Convert to Injection	<input type="checkbox"/> Plug Back	<input type="checkbox"/> Water Disposal	

13. Describe Proposed or Completed Operation: Clearly state all pertinent details, including estimated starting date of any proposed work and approximate duration thereof. If the proposal is to deepen directionally or recomplate horizontally, give subsurface locations and measured and true vertical depths of all pertinent markers and zones. Attach the Bond under which the work will be perfonned or provide the Bond No. on file with BLM/BIA. Required subsequent reports must be filed within 30 days following completion of the involved operations. If the operation results in a multiple completion or recompletion in a new interval, a Form 3160-4 must be filed once testing has been completed. Final Abandonment Notices must be filed only after all requirements, including reclamation, have been completed and the operator has detennined that the site is ready for final inspection.)

14. I hereby certify that the foregoing is true and correct. Name (Printed/Typed)	
	Title
Signature	Date

THE SPACE FOR FEDERAL OR STATE OFICE USE

Approved by		
	Title	Date
Conditions of approval, if any, are attached. Approval of this notice does not warrant or certify that the applicant holds legal or equitable title to those rights in the subject lease which would entitle the applicant to conduct operations thereon.		Office

Title 18 U.S.C Section 1001 and Title 43 U.S.C Section 1212, make it a crime for any person knowingly and willfully to make to any department or agency of the United States any false, fictitious or fraudulent statements or representations as to any matter within its jurisdiction.

(Instructions on page 2)

GENERAL INSTRUCTIONS

This form is designed for submitting proposals to perform certain well operations and reports of such operations when completed as indicated on Federal and Indian lands pursuant to applicable Federal law and regulations. Any necessary special instructions concerning the use of this form and the number of copies to be submitted, particularly with regard to local area or regional procedures and practices, are either shown below, will be issued by or may be obtained from the local Federal office.

SPECIFIC INSTRUCTIONS

Item 4 - Locations on Federal or Indian land should be described in accordance with Federal requirements. Consult the local Federal office for specific instructions.

Item 13: Proposals to abandon a well and subsequent reports of abandonment should include such special information as is required by the local Federal office. In addition, such proposals and reports should include reasons for the abandonment; data on any former or present productive zones or other zones with present significant fluid contents not sealed off by cement or otherwise; depths (top and bottom) and method of placement of cement plugs; mud or other material placed below, between and above plugs; amount, size, method of parting of any casing, liner or tubing pulled and the depth to the top of any tubing left in the hole; method of closing top of well and date well site conditioned for final inspection looking for approval of the abandonment. If the proposal will involve **hydraulic fracturing operations**, you must comply with 43 CFR 3162.3-3, including providing information about the protection of usable water. Operators should provide the best available information about all formations containing water and their depths. This information could include data and interpretation of resistivity logs run on nearby wells. Information may also be obtained from state or tribal regulatory agencies and from local BLM offices.

NOTICES

The privacy Act of 1974 and the regulation in 43 CFR 2.48(d) provide that you be furnished the following information in connection with information required by this application.

AUTHORITY: 30 U.S.C. 181 et seq., 351 et seq., 25 U.S.C. 396; 43 CFR 3160.

PRINCIPAL PURPOSE: The information is used to: (1) Evaluate, when appropriate, approve applications, and report completion of subsequent well operations, on a Federal or Indian lease; and (2) document for administrative use, information for the management, disposal and use of National Resource lands and resources, such as: (a) evaluating the equipment and procedures to be used during a proposed subsequent well operation and reviewing the completed well operations for compliance with the approved plan; (b) requesting and granting approval to perform those actions covered by 43 CFR 3162.3-2, 3162.3-3, and 3162.3-4; (c) reporting the beginning or resumption of production, as required by 43 CFR 3162.4-1(c) and (d) analyzing future applications to drill or modify operations in light of data obtained and methods used.

ROUTINE USES: Information from the record and/or the record will be transferred to appropriate Federal, State, local or foreign agencies, when relevant to civil, criminal or regulatory investigations or prosecutions in connection with congressional inquiries or to consumer reporting agencies to facilitate collection of debts owed the Government.

EFFECT OF NOT PROVIDING THE INFORMATION: Filing of this notice and report and disclosure of the information is mandatory for those subsequent well operations specified in 43 CFR 3162.3-2, 3162.3-3, 3162.3-4.

The Paperwork Reduction Act of 1995 requires us to inform you that:

The BLM collects this information to evaluate proposed and/or completed subsequent well operations on Federal or Indian oil and gas leases.

Response to this request is mandatory.

The BLM would like you to know that you do not have to respond to this or any other Federal agency-sponsored information collection unless it displays a currently valid OMB control number.

BURDEN HOURS STATEMENT: Public reporting burden for this form is estimated to average 8 hours per response, including the time for reviewing instructions, gathering and maintaining data, and completing and reviewing the form. Direct comments regarding the burden estimate or any other aspect of this form to U.S. Department of the Interior, Bureau of Land Management (1004-0137), Bureau Information Collection Clearance Officer (WO-630), 1849 C St., N.W., Mail Stop 401 LS, Washington, D.C. 20240

Additional Information

Location of Well

0. SHL: SWNE / 2360 FNL / 1840 FWL / TWSP: 32N / RANGE: 7W / SECTION: 18 / LAT: 36.98147 / LONG: -107.605994 (TVD: 0 feet, MD: 0 feet)

BHL: SWNE / 2360 FNL / 1840 FWL / TWSP: 32N / SECTION: / LAT: 36.98147 / LONG: 107.605994 (TVD: 0 feet, MD: 0 feet)

Hilcorp Energy Company requests approval for surface commingling and allocation plus approval for beneficial use for the following leases/wells displayed in the table below. These wells require compression to optimize production and extend the life of the reserves. Creating a new surface commingle will allow the setting of a single central compressor, which will lower operating expenses, lessen fuel use and mitigate emissions as well as increase overall gas production.

Lease Names, Lease and Well Numbers, and API Numbers					
API	Well Name	Pools	Lease Number	UNIT	ONRR Net Royalty %
30-045-23682	SAN JUAN 32-7 UNIT 29A	Blanco Mesaverde - 72319	FEE	NMNM78423B- San Juan 32-7 Unit (MV)	8.793852%
30-045-38338 *Not yet drilled	SAN JUAN 32-7 UNIT 202H	Basin Fruitland Coal - 71629	FEE	NMNM78423A- San Juan 32-7 Unit (FC)	7.163599%

The following attachments are included with this application to provide full details of the proposed project and its benefits to the public and all ownership:

- 1) Project summary and justification
- 2) Lease map and royalty rates
- 3) Topographic map with current and proposed FMP locations
- 4) Details of allocation methodology and walk-through example
- 5) Schematic flow diagram of proposed surface commingled pad and fuel use calculations
- 6) Six years of gas analyses for each well
- 7) Twelve months meter MCF for each well

Exhibit 1**San Juan 32-7 Unit 29A/202H (new drill) - Surface Commingling Project Summary**

Hilcorp Energy Company requests surface commingling approval as wells San Juan 32-7 Unit 29A and 202H (to be drilled in 2026). Additionally, approval is sought for royalty free uses upstream of the new royalty meter to be located at the CDP. This project will increase royalty-bearing production and positively impact the ultimate recovery of the reserves over the life of the wells.

Lease Names, Lease and Well Numbers, and API Numbers					
API	Well Name	Pools	Lease Number	UNIT	ONRR Net Royalty %
30-045-23682	SAN JUAN 32-7 UNIT 29A	Blanco Mesaverde - 72319	FEE	NMNM78423B- San Juan 32-7 Unit (MV)	8.793852%
30-045-38338 *Not yet drilled	SAN JUAN 32-7 UNIT 202H	Basin Fruitland Coal - 71629	FEE	NMNM78423A- San Juan 32-7 Unit (FC)	7.163599%

In 2026, the San Juan 32-7 Unit 202H will be drilled on the existing well pad of the San Juan 32-7 Unit 29A. Commingling the two wells on this pad at the time of facility set will minimize the need for additional surface disturbance. Both wells will be equipped with a meter maintained by HEC for allocation purposes. The new royalty meter, operated by Harvest Four Corners, LLC., will be set at the site of the surface commingling location, which will be located on the edge of the well pad (G-18-32N-07W). All meters will be maintained in accordance with federal metering regulations (per 43 CFR Part 3170 - Subpart 3175 Measurement of Gas Regulations). The commingled production will only include gas from the wells.

The mineral interests in the two wells are diverse; all interest owners, including the BLM and State of NM, have been notified via certified mail and newspaper publication. Please find federal royalty rates listed in the table above and on the attached lease map.

This project offers significant value and longevity to the wells. Currently, the San Juan 32-7 Unit 29A (MV) well is not compressed. Both wells will operationally benefit if the pressure is reduced ensuring ability to flow into the gathering system; it is conservatively forecasted that the San Juan 32-7 Unit 29A will achieve an increase of 10 Mcf/d. Setting a single central compressor that will be utilized by both wells will increase the gas sent through the sales meter at the CDP for royalty payments, rather than burning fuel and generating emissions for two separate compressors. Additionally, maintenance of one compressor will keep operating expenses lower. These benefits in fuel use and operating costs will extend the economic operating life of the wells, allowing for more complete recovery of the reserves in place.

The allocation attached demonstrates consistent methodology to other Hilcorp Energy operated surface commingles in which the CDP meter is approved as the FMP, and beneficial fuel use at the CDP allowed. An example comparing a single month of fuel and production for the wells without surface commingling versus surface commingling has been supplied to demonstrate the additional value to all owners via gas measured at the FMP meter.

Exhibit 1

San Juan 32-7 Unit 29A/202H (new drill) - Surface Commingling Project Summary

The project provides positive economic duration for all ownership by generating more royalty-bearing gas at the CDP meter and extending the life of the wells. The additional benefits of the reduced environmental and surface impacts strengthen the opportunities gained by performing this project. Hilcorp Energy respectfully requests your consideration to approve this surface with beneficial use allowed.

Exhibit 2

Lease Map and Royalty Rates					
API	Well Name	Pools	Lease Number	UNIT PA	ONRR Net Royalty %
30-045-23682	SAN JUAN 32-7 UNIT 29A	Blanco Mesaverde - 72319	FEE	NMNM78423B- San Juan 32-7 Unit (MV)	8.793852%
30-045-38338	SAN JUAN 32-7 UNIT 202H	Basin Fruitland Coal - 71629	FEE	NMNM78423A- San Juan 32-7 Unit (FC)	7.163599%

San Juan 32-7 Unit 29A-202H Surface Commingle Proposal

Lease boundaries with wells, W/2 Sec 17 & W/2 Sec 7 T32N- R7W

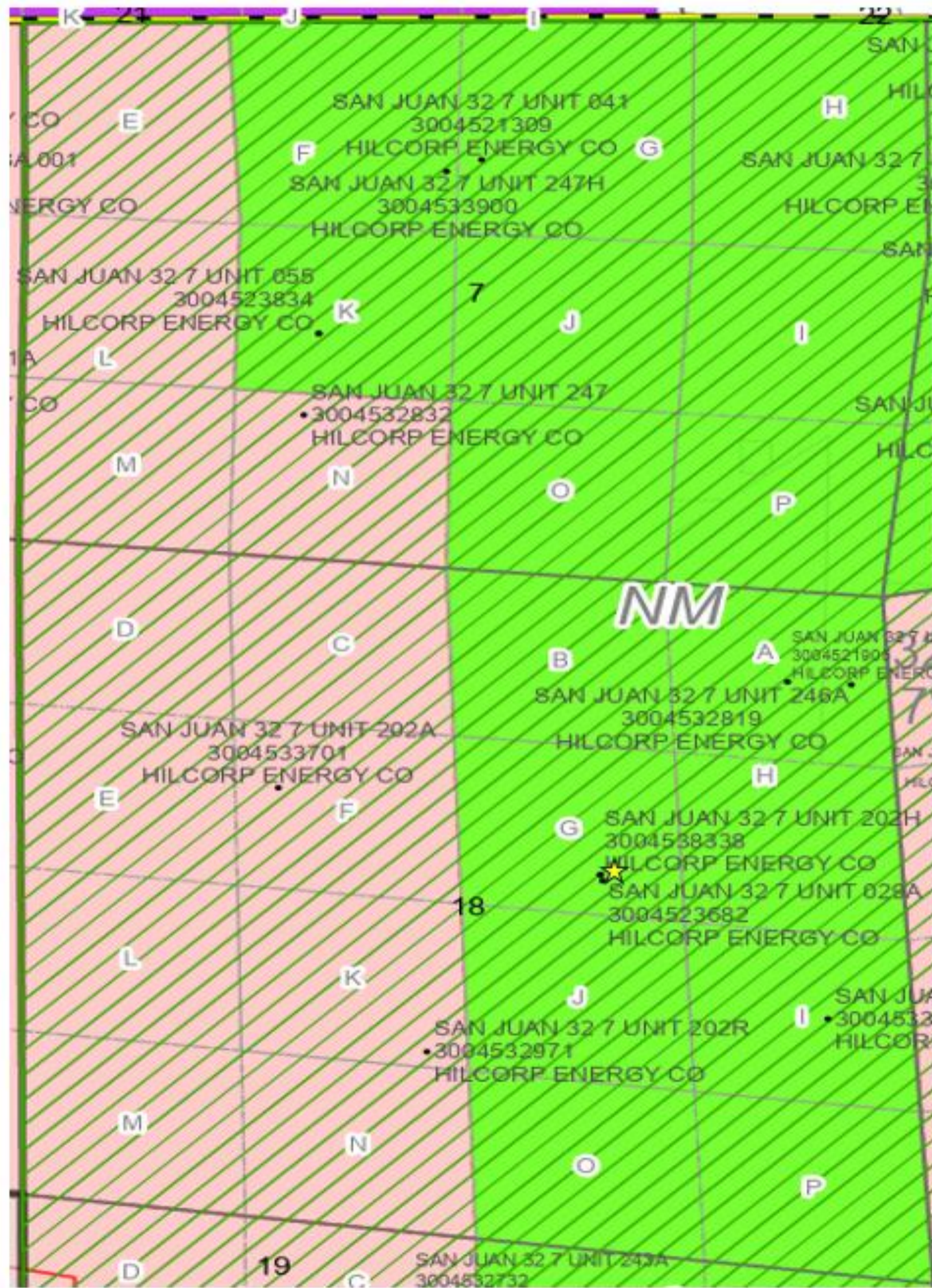


Exhibit 3

Topographic Map with Current and Proposed FMP Locations

API	WELL/SITE NAME	Pool	LAT/LONG NAD83		Legals	FOOTAGES:	Lease/ UNIT PA	Current FMP meter at Well Site
30-045-23682	SAN JUAN 32-7 UNIT 29A	Blanco Mesaverde - 72319	36.981506	-107.605873	G-18-32N-07W	2360' FNL & 1840' FEL	FEE / NMNM78423B	8170201
30-045-38338	SAN JUAN 32-7 UNIT 202H	Basin Fruitland Coal - 71629	36.981596	-107.60604	G-18-32N-07W	2320' FNL & 1859' FEL	FEE / NMNM78423A	Not drilled

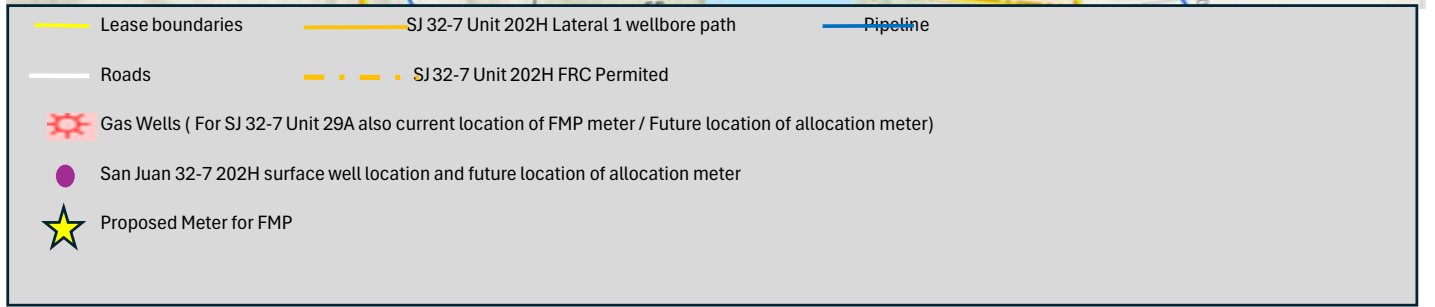
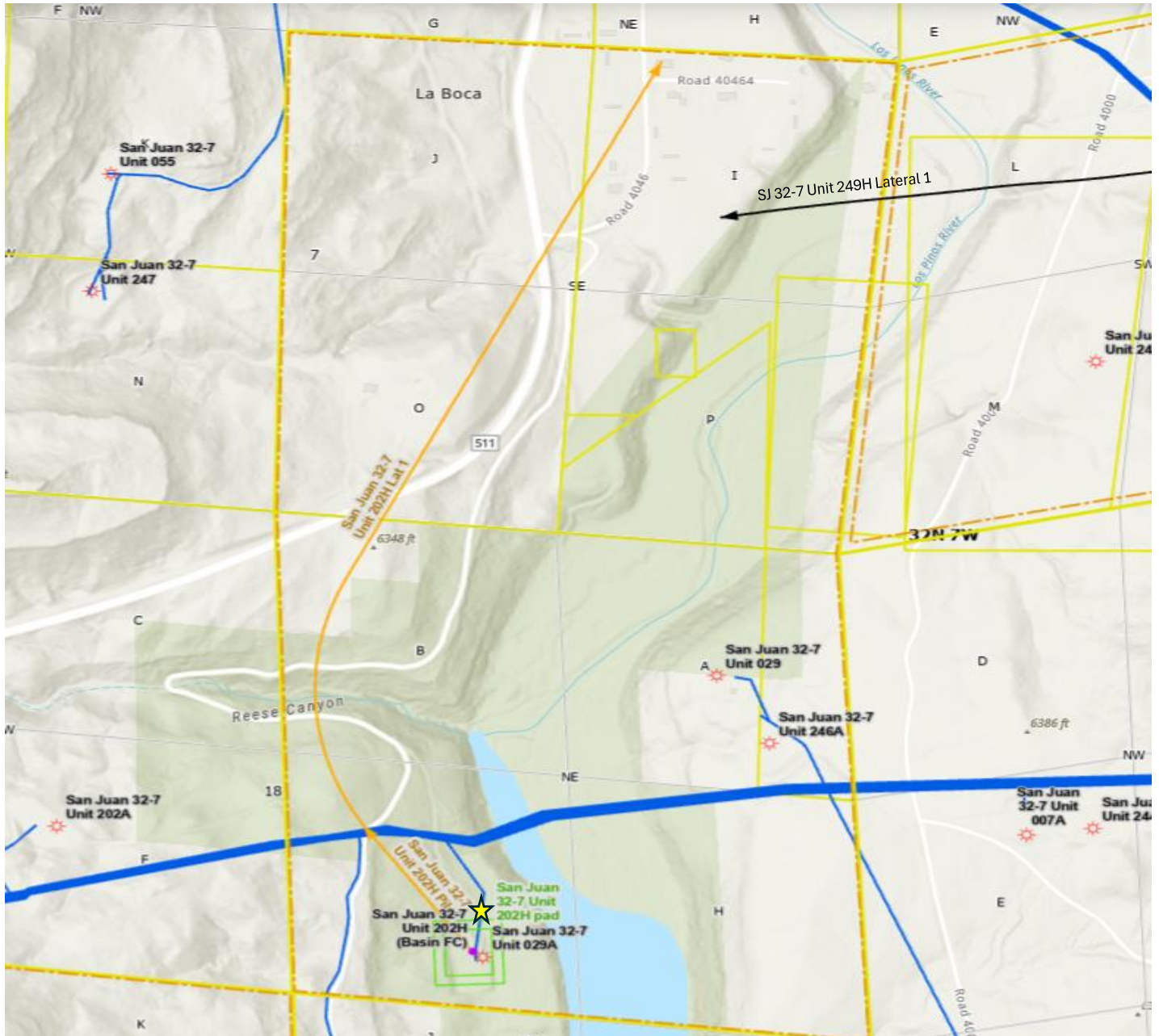


Exhibit 4

Allocation Methodology for San Juan 32-7 Unit 29A-202H Surface Commingle

Proposed Gas Allocation Methodology : Gas production from each well is individually measured by an allocation meter to be operated by Hilcorp Energy. The MMBTU at the CDP meter will be allocated back to each well based on the MMBTU of the well's respective allocation meter. Additionally, fuel used at the CDP and any produced water recovered at the CDP will also be allocated back to each contributing well in proportion to each well's allocated gas MMBTU. This surface commingle excludes oil or condensate production.

Calculation of Ratio of CDP gas to each well

$$\frac{\text{Each individual well's allocation meter MMBTU}}{\text{CDP/FMP Meter MMBTU}} = \text{Percentage of gas to allocate to well}$$

Calculation of Ratio of CDP fuel gas to each well

$$\frac{\text{Each individual well's allocation meter MMBTU}}{\text{CDP Fuel Use (Upstream of FMP meter) MMBTU}} = \text{Percentage of fuel to allocate to well}$$

The CDP custody transfer / product sales meter, which is operated by Harvest Four Corners, LLC., is requested as the field measurement point (FMP) for royalty payment. Approval is also sought that the uses upstream of this FMP meter be authorized as beneficial use as it is advantageous in the extending the economic life of all the wells.

All meters will be maintained in accordance with respective state and federal metering regulations.

CDP Meter Operator/Gas Purchaser	CDP Meter Number
Harvest Four Corners, LLC. - Purchaser	# TBD

API	Well	Allocation Meter at Each Wellsite	Pools
30-045-23682	SAN JUAN 32-7 UNIT 29A	# TBD	Blanco Mesaverde - 72319
30-045-38338	SAN JUAN 32-7 UNIT 202H	# TBD	Basin Fruitland Coal - 71629

Exhibit 4

Allocation Example and Supporting Information for Project Value

Fuel Use and Metered Production by Well Without Surface Commingling												
API	Meter	Well Name	DRY BTU	EquipmentDescription	Monthly Fuel Hours	Fuel Use Rate MCF/H	Monthly MCF Fuel Use	Monthly MMBTU Fuel Use	Monthly Metered MCF	Monthly Metered MMBTU	Monthly Metered + Fuel MCF	Monthly Metered + Fuel MMBTU
3004523682	8178601	SAN JUAN 32-7 UNIT 29A	1025	SEP,HORI,3PH - pilot only	744	0.005	3.7	3.8				
3004523682	8178601	SAN JUAN 32-7 UNIT 29A	1025	TANK,PIT,120BBL	744	0	0.0	0.0				
3004511331 Total			1025				3.7	3.8	1296	1328	1299.7	1331.8
3004538338	8384901	SAN JUAN 32-7 UNIT 202H	940	SEP,HORI,2PH - pilot only	744	0.005	3.7	3.5				
3004538338	8384901	SAN JUAN 32-7 UNIT 202H	940	TANK,WATER,286BBL - pilot only	744	0.005	3.7	3.5				
3004538338	8384901	SAN JUAN 32-7 UNIT 202H	940	TANK,WATER,286BBL - pilot only	744	0.005	3.7	3.5				
3004538338	8384901	SAN JUAN 32-7 UNIT 202H	940	Pumping Unit - Electric	0	0	0.0	0.0				
3004538338	8384901	SAN JUAN 32-7 UNIT 202H	940	Water Transfer Pump- Electric	0	0	0.0	0.0				
3004538338	8384901	SAN JUAN 32-7 UNIT 202H	940	Compressor Package - CUMMINS,KTA19G	744	2.747854	2044.4	1921.7				
3004538338 Total			940	SAN JUAN 32-7 UNIT 202H if not surface comingled			2055.6	1932.2	59944.4	56348	62000.0	58280.0
All Wells Total							2059.3	1936.0	61240.4	57675.8	63299.7	59611.8

Exhibit 4

**Allocation Example and Supporting Information for Project Value
Fuel Use by Well Anticipated Post Surface Commingling**

API	Meter	Well Name	DRY BTU	EquipmentDescription	Monthly Fuel Hours	Fuel Use Rate MCF/H	Monthly MCF Fuel Use	Monthly MMBTU Fuel Use	Monthly Metered MCF	Monthly Metered MMBTU	Monthly Metered + Fuel MCF	Monthly Metered + Fuel MMBTU	MMBTU Ratio To Well
3004523682	alloc01	SAN JUAN 32-7 UNIT 29A	1025	SEP,HORI,3PH - pilot only	744	0.005	3.7	3.8	Monthly Metered volumes include anticipated increase in gas production from compression; well will now have compression via the CDP.				
3004523682	alloc01	SAN JUAN 32-7 UNIT 29A	1025	TANK,PIT,120BBL	744	0	0.0	0.0					
3004511331 Total			1025				3.7	3.8	1606.0	1646.2	1609.7	1650.0	2.7%
3004538338	alloc02	SAN JUAN 32-7 UNIT 202H	940	SEP,HORI,2PH - pilot only	744	0.005	3.7	3.5	Monthly metered volumes include fuel previously burned by the compressor				
3004538338	alloc02	SAN JUAN 32-7 UNIT 202H	940	TANK,WATER,286BBL - pilot only	744	0.005	3.7	3.5					
3004538338	alloc02	SAN JUAN 32-7 UNIT 202H	940	TANK,WATER,286BBL - pilot only	744	0.005	3.7	3.5					
3004538338	alloc02	SAN JUAN 32-7 UNIT 202H	940	Pumping Unit - Electric	0	0	0.0	0.0					
3004538338	alloc02	SAN JUAN 32-7 UNIT 202H	940	Water Transfer Pump- Electric	0	0	0.0	0.0					
3004538338 Total			940				11.2	10.5	62000.0	58280	62011.2	58290.5	97.3%
All Wells Total							14.9	14.3	63606.0	59926.2	63620.9	59940.5	100.0%

Exhibit 4

Allocation Example and Supporting Information for Project Value

CDP Beneficial Fuel Use Calculation and Allocation of CDP Fuel and Metered Production Back to Individual Wells

Calculated Weighted BTU of all wells								Monthly	Monthly
Sum Wells Monthly Metered MMBTU/Sum Wells Monthly Metered MCF*1000								Meter	Metered
								MCF	MMBTU
942.1				Total All Well Allocation Meters After Commingle				63606.0	59926.2

CDP Equipment Utilizing Fuel				Monthly Fuel Hours	Fuel Use Rate MCF/H	MMBTU Ratio % to well based on allocation	CDP Monthly MCF Fuel Use	CDP Monthly MMBTU Fuel Use	CDP Monthly Metered MCF	CDP Monthly Metered MMBTU	
Proposed San Juan 32-7 Unit 29A/202H CDP				942.1	Compressor Package - CUMMINS,KTA19G	744	2.747854				
3004523682		SAN JUAN 32-7 UNIT 29A	1025			2.7%	56.2	52.9	1691.1	1593.2	
3004538338		SAN JUAN 32-7 UNIT 202H	940			97.3%	1988.2	1873.22	59870.5	56406.8	
Reconfirm Totals						100.0%	2044.4	1926.1	61561.6	58000.0	

Compare Current Uncommingled FMP Totals Versus Estimated Post Surface Commingle Added Royalty Bearing Gas

API	Well Name	DRY BTU	Current Uncommingled Beneficial Fuel Use		Post Commingle Beneficial Fuel Use		Additional Royalty Bearing Gas Not Used as Fuel		Current Uncommingled Royalty Bearing Gas		Post Commingle Allocated CDP Royalty Bearing Gas		Additional Royalty Bearing Gas from Fuel Savings Plus Additional Production	
			Monthly MCF Fuel Use	Monthly MMBTU Fuel Use	Monthly MCF Fuel Use	Monthly MMBTU Fuel Use	Monthly MCF Fuel Use	Monthly MMBTU Fuel Use	Monthly MCF	Monthly MMBTU	Monthly MCF	Monthly MMBTU	Monthly MCF Fuel Use	Monthly MMBTU Fuel Use
3004523682	SAN JUAN 32-7 UNIT 29A	1025	3.7	3.8	59.9	56.7	-56.2	-52.9	1296.0	1328.0	1691.1	1593.2	395.1	265.2
3004538338	SAN JUAN 32-7 UNIT 202H	940	2055.6	1932.2	1999.4	1883.7	56.2	48.5	59944.4	56347.8	59870.5	56406.8	-73.9	59.0
Totals			2059.3	1936.0	2059.3	1940.4	0.0	-4.4	61240.4	57675.8	61561.6	58000.0	321.2	324.3

Exhibit 5
Schematic flow diagram of proposed surface commingled pad

HILCORP ENERGY COMPANY - Proposed Surface Commingled Site on the San Juan 32-7 Unit 29A well pad					Date: 2/20/2026
API	WELL/SITE NAME	Pool	Lease	Participating Unit	
30-045-23682	SAN JUAN 32-7 UNIT 29A	Blanco Mesaverde - 72319	FEE	NMNM78423B	
30-045-38338	SAN JUAN 32-7 UNIT 202H	Basin Fruitland Coal - 71629	FEE	NMNM78423A	
LAT/LONG NAD83			Legals	FOOTAGES:	
30-045-23682	36.981506	-107.605873	G-18-32N-07W	2360' FNL & 1840' FEL	
30-045-38338	36.981596	-107.60604	G-18-32N-07W	2320' FNL & 1859' FEL	

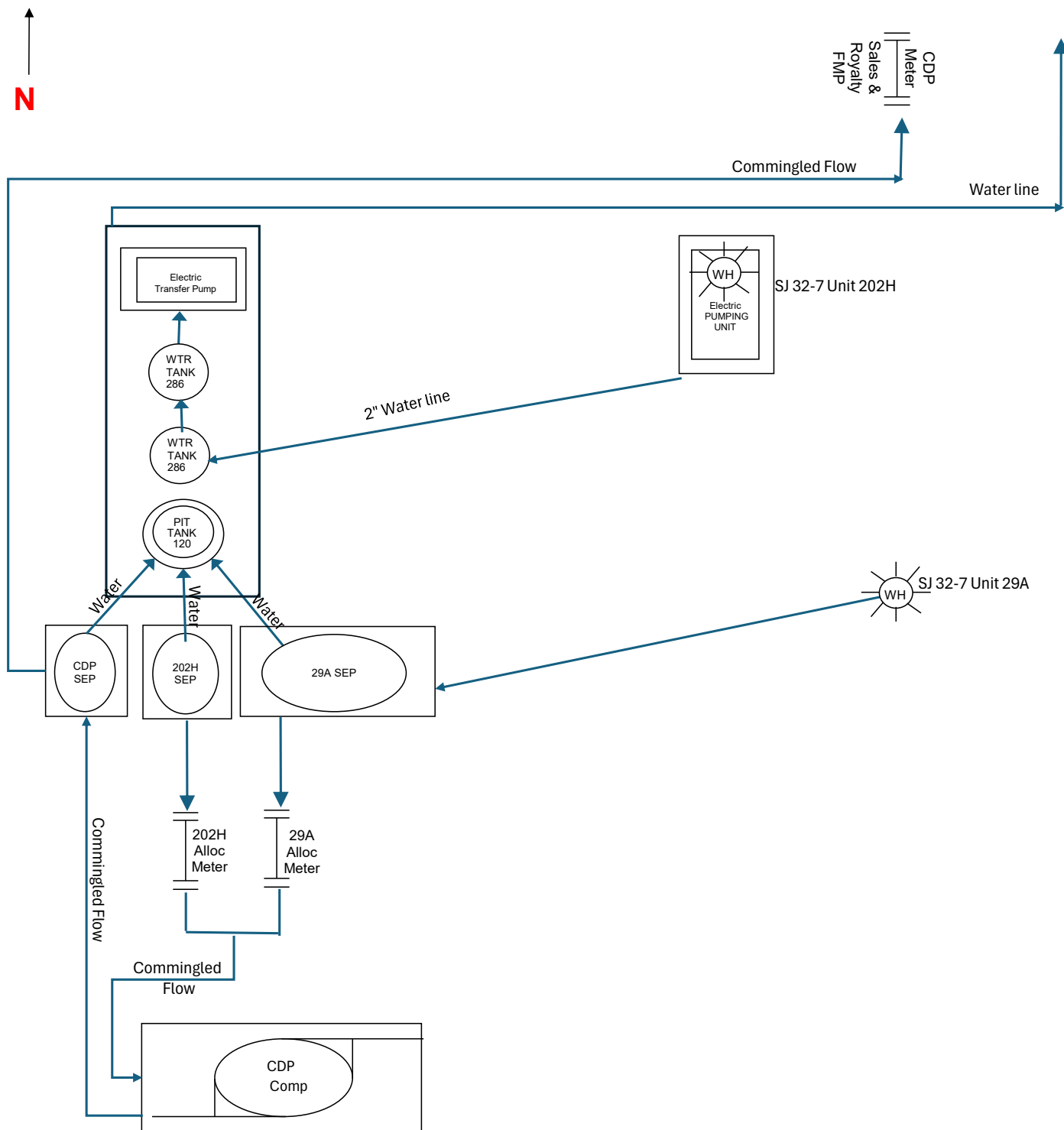


Exhibit 5

Surface Commingle with equipment fuel use rate calculations for all individual wells and the CDP facility

Hilcorp Calculations for On Lease Beneficial Fuel Use By Well/Facility

API	Well/Facility	Equipment	Notes	Example Calculation 1 Day Fuel Use
3004523682	SAN JUAN 32-7 UNIT 29A	3 Phase Separator	Pilot in use Oct-Mar Assume 24 hour/day runtime	0.005 MCF/Hr x 24 Hours = 0.12 MCF/Day
3004523682	SAN JUAN 32-7 UNIT 29A	120 BBL Pit Tank - Water	No fuel use	None
3004538338	SAN JUAN 32-7 UNIT 202H	Pumping Unit - Electric	Electric - No gas fuel use	None
3004538338	SAN JUAN 32-7 UNIT 202H	TANK,WATER,286BBL	Pilot in use Oct-Mar Assume 24 hour/day runtime	0.005 MCF/Hr x 24 Hours = 0.12 MCF/Day
3004538338	SAN JUAN 32-7 UNIT 202H	TANK,WATER,286BBL	Pilot in use Oct-Mar Assume 24 hour/day runtime	0.005 MCF/Hr x 24 Hours = 0.12 MCF/Day
3004538338	SAN JUAN 32-7 UNIT 202H	2 Phase Separator	Pilot in use Oct-Mar Assume 24 hour/day runtime	0.005 MCF/Hr x 24 Hours = 0.12 MCF/Day
3004538338	SAN JUAN 32-7 UNIT 202H	Water Transfer Pump- Electric	Electric - No gas fuel use	None
SAN JUAN 32-7 UNIT 29A/202H CDP		Compressor Package - CUMMINS,KTA19G	Uses Meter Runtime for calculation To be installed with surface commingling	2.747854 MCF/Hr x 24 Hours = 66 MCF/Day
SAN JUAN 32-7 UNIT 29A/202H CDP		2 Phase Separator	Pilot in use Oct-Mar Assume 24 hour/day runtime To be installed with surface commingling	0.005 MCF/Hr x 24 Hours = 0.12 MCF/Day

Exhibit 6

Gas heating value and component analysis for 6 years by well

API	Well	Sample Date	BTU Dry	Specific Gravity	CO2	N2	C1	C2	C3	ISOC4	NC4	ISOC5	NC5	C6
3004523682	SAN JUAN 32-7 UNIT 29A	1/15/2020	1009.0109	0.589	0.02247	0.00126	0.95508	0.016	0.00446	0.00043	0.00017	0.00007	0.00003	0.00003
3004523682	SAN JUAN 32-7 UNIT 29A	7/24/2020	1025.5224	0.596	0.01991	0.00147	0.94267	0.02778	0.00688	0.00069	0.00033	0.00012	0.00004	0.000121
3004523682	SAN JUAN 32-7 UNIT 29A	1/12/2021	1031.721572	0.59877121	0.01934	0.0016	0.93927	0.03134	0.00678	0.00084	0.00046	0.00016	0.00007	0.00014
3004523682	SAN JUAN 32-7 UNIT 29A	7/8/2021	1017.069468	0.594027	0.02248	0.00116	0.94924	0.02054	0.00575	0.00043	0.00019	0.00008	0.00003	0.000102
3004523682	SAN JUAN 32-7 UNIT 29A	1/14/2022	1013.072977	0.592291	0.02301	0.0011	0.95324	0.01566	0.00645	0.00029	0.00012	0.00005	0.00002	0.000051
3004523682	SAN JUAN 32-7 UNIT 29A	7/26/2022	1030.827718	0.599781	0.02056	0.00122	0.94029	0.02704	0.00968	0.00065	0.0003	0.00011	0.00004	0.000111
3004523682	SAN JUAN 32-7 UNIT 29A	1/20/2023	1027.241411	0.599276	0.02007	0.00365	0.93931	0.02749	0.00818	0.00064	0.00033	0.00012	0.00004	0.000171
3004523682	SAN JUAN 32-7 UNIT 29A	1/22/2024	1018.982239	0.594575	0.022225	0.000901	0.949672	0.018889	0.007432	0.000481	0.00019	0.00008	0.00003	0.0001
3004523682	SAN JUAN 32-7 UNIT 29A	7/11/2024	1006.345897	0.593881	0.024415	0.00453	0.948618	0.018118	0.003565	0.000352	0.000181	0.00007	0.00003	0.000121
3004523682	SAN JUAN 32-7 UNIT 29A	1/13/2025	1014.293712	0.594308	0.021425	0.004697	0.946841	0.020399	0.005864	0.000443	0.000211	0.00008	0.00003	0.00001

Exhibit 6

Gas heating value and component analysis for 6 years by well

*Offset well gas analysis provided to represent the anticipated analysis for the new drill San Juan 32-7 Unit 202H

API	Well	Sample Date	BTU Dry	Gravity	CO2	N2	C1	C2	C3	ISOC4	NC4	ISOC5	NC5	C6
3004533900	SAN JUAN 32-7 UNIT 247H	4/14/2020	941.7737	0.659	0.08928	0.00596	0.88588	0.00368	0.01515	0	0	0.00001	0.00001	0.00003
3004533900	SAN JUAN 32-7 UNIT 247H	7/14/2020	944.4195	0.632	0.07482	0.00048	0.91766	0.00321	0.00379	0	0	0.00001	0.00001	0.00002
3004533900	SAN JUAN 32-7 UNIT 247H	10/28/2020	942.531397	0.65681925	0.08945	0.0032	0.89103	0.00432	0.01181	0	0	0.00003	0.00002	0.00014
3004533900	SAN JUAN 32-7 UNIT 247H	1/13/2021	938.506175	0.65495506	0.08869	0.00503	0.892	0.00365	0.0106	0	0	0.00001	0.00001	0.00002
3004533900	SAN JUAN 32-7 UNIT 247H	4/27/2021	933.338323	0.64879927	0.08991	0.00051	0.9008	0.00429	0.00432	0	0	0.00003	0.00003	0.000119
3004533900	SAN JUAN 32-7 UNIT 247H	7/8/2021	951.899861	0.671033	0.09532	0.00198	0.87714	0.00382	0.0217	0	0	0.00001	0.00001	0.00002
3004533900	SAN JUAN 32-7 UNIT 247H	10/21/2021	921.569558	0.646891	0.09189	0.0028	0.90136	0.00392	0	0	0	0.00001	0.00001	0.00001
3004533900	SAN JUAN 32-7 UNIT 247H	1/19/2022	938.254066	0.648429	0.08714	0.00142	0.90066	0.00386	0.00687	0	0	0.00002	0.00001	0.00002
3004533900	SAN JUAN 32-7 UNIT 247H	4/11/2022	959.2929	0.652	0.079	0.00445	0.8941	0.00371	0.01848	0.00008	0.00008	0.00002	0.00001	0.000061
3004533900	SAN JUAN 32-7 UNIT 247H	7/26/2022	936.678161	0.663119	0.09608	0.00256	0.88561	0.00519	0.00945	0.00015	0.00018	0.00008	0.00007	0.000638
3004533900	SAN JUAN 32-7 UNIT 247H	12/5/2022	948.221257	0.661839	0.09184	0.00085	0.8875	0.0039	0.0156	0.00006	0.00005	0.00002	0.00001	0.000163
3004533900	SAN JUAN 32-7 UNIT 247H	1/20/2023	932.593271	0.654342	0.0883	0.00861	0.89054	0.00431	0.00794	0.00007	0.00006	0.00002	0.00001	0.000151
3004533900	SAN JUAN 32-7 UNIT 247H	4/20/2023	934.762695	0.65373	0.092185	0.000823	0.895533	0.003868	0.00755	0	0	0.00001	0.00001	0.000021
3004533900	SAN JUAN 32-7 UNIT 247H	11/14/2023	928.16299	0.654428	0.087781	0.012147	0.888484	0.003604	0.007925	0	0	0.00001	0	0.000049
3004533900	SAN JUAN 32-7 UNIT 247H	1/22/2024	931.723179	0.660692	0.092011	0.009452	0.883669	0.004903	0.009166	0.000237	0.000158	0.000059	0.000049	0.000296
3004533900	SAN JUAN 32-7 UNIT 247H	4/18/2024	944.261863	0.668962	0.09485	0.005332	0.879509	0.00309	0.015664	0.000212	0.000333	0.000121	0.000101	0.000788
3004533900	SAN JUAN 32-7 UNIT 247H	8/20/2024	924.730174	0.638616	0.074336	0.019804	0.899655	0.005694	0	0.000221	0.00011	0.00004	0.00003	0.00011
3004533900	SAN JUAN 32-7 UNIT 247H	9/16/2024	981.760386	0.700558	0.096032	0.010711	0.829577	0.035032	0.023921	0.001329	0.001839	0.000719	0.00053	0.00031
3004533900	SAN JUAN 32-7 UNIT 247H	10/7/2024	943.359703	0.649016	0.080218	0.009404	0.895176	0.006838	0.006976	0.000297	0.000377	0.000228	0.000258	0.000228
3004533900	SAN JUAN 32-7 UNIT 247H	1/14/2025	920.19347	0.658834	0.094185	0.011356	0.884045	0.004419	0.005886	0	0	0.00002	0.00001	0.000079
3004533900	SAN JUAN 32-7 UNIT 247H	2/11/2025	950.341267	0.657298	0.087814	0.001429	0.891627	0.003788	0.015202	0.00006	0.00005	0.00002	0.00001	0
3004533900	SAN JUAN 32-7 UNIT 247H	4/8/2025	922.108962	0.656903	0.091355	0.012689	0.885403	0.003935	0.006578	0	0	0.00001	0.00001	0.00002
3004533900	SAN JUAN 32-7 UNIT 247H	7/23/2025	952.265673	0.626758	0.065086	0.006147	0.918275	0.00834	0.001812	0.00014	0.00009	0.00003	0.00002	0.00006
3004533900	SAN JUAN 32-7 UNIT 247H	10/9/2025	943.600789	0.666231	0.089687	0.011036	0.876263	0.005493	0.017106	0.000162	0.000142	0.000051	0.00003	0.00003

Exhibit 7

The proposed commodity for commingling is gas only. No oil/condensate commingling is planned.

The table below demonstrates evidence that the proposed wells/leases are capable of economic production.

Meter MCF @ 14.73 PB By Well and By Lease

Lease	API	Meter	Well	Statement Periods												Grand Total
				202502	202503	202504	202505	202506	202507	202508	202509	202510	202511	202512	202601	
FEE / NMNM78423B	3004523682	8170201	SAN JUAN 32-7 UNIT 29A	1458	1557	1487	1436	1621	1954	1863	1747	1757	1057	1470	1296	18703
FEE / NMNM78423A	3004538338	Not drilled	SAN JUAN 32-7 UNIT 202H	The new well is anticipated to produce 2 MMcfd.												



United States Department of the Interior

BUREAU OF LAND MANAGEMENT
Farmington District Office
6251 College Boulevard, Suite A
Farmington, New Mexico 87402
<http://www.blm.gov/nm>



CONDITIONS OF APPROVAL

March 3, 2026

Notice of Intent -Commingle

Operator: Hilcorp Energy Company
Lease(s): Fee
Agreement(s): NMNM 078423B Mesaverde
NMNM 078423A Fruitland
Well(s): San Juan 32-7 Unit 29A, US Well # 30-045-23682
San Juan 32-7 Unit 202H, US Well # 30-045-38338 (Not yet drilled)

Sundry Notice ID #: 2897669

The Notice of Intent is accepted with the following Conditions of Approval (COA):

1. The Bureau of Land Management Farmington Field Office reserves the right to rescind approval or modify the conditions of approval.

K. Rennick 03/03/2026

Santa Fe Main Office Phone: (505) 476-3441 Fax: (55) 476-3462 General Information Phone: (505) 629-6116 Online Phone Directory Visit: https://www.emnrd.nm.gov/ocd/contact-us/	State of New Mexico Energy, Minerals & Natural Resources Department OIL CONSERVATION DIVISION	C-102 Revised July 9, 2024 Submit Electronically via OCD Permitting
		Submittal Type: <input type="checkbox"/> Initial Submittal <input type="checkbox"/> Amended Report <input type="checkbox"/> As Drilled

WELL LOCATION INFORMATION

API Number 30-045-23682	Pool Code 72319	Pool Name Blanco Mesaverde (Prorated Gas)
Property Code 318434	Property Name San Juan 32 7 Unit	Well Number 29A
OGRID No. 372171	Operator Name Hilcorp Energy Company	Ground Level Elevation 6180'
Surface Owner: <input type="checkbox"/> State <input type="checkbox"/> Fee <input type="checkbox"/> Tribal <input checked="" type="checkbox"/> Federal		Mineral Owner: <input type="checkbox"/> State <input checked="" type="checkbox"/> Fee <input type="checkbox"/> Tribal <input type="checkbox"/> Federal

Surface Location

UL	Section	Township	Range	Lot	Ft. from N/S	Ft. from E/W	Latitude	Longitude	County
G	18	32N	07W		2360' N	1840' E	36.9815063	-107.6058731	San Juan

Bottom Hole Location

UL	Section	Township	Range	Lot	Ft. from N/S	Ft. from E/W	Latitude	Longitude	County
G	18	32N	07W		2360' N	1840' E	36.9815063	-107.6058731	San Juan

Dedicated Acres 320.0	Infill or Defining Well	Defining Well API	Overlapping Spacing Unit (Y/N)	Consolidation Code
Order Numbers.			Well setbacks are under Common Ownership: <input type="checkbox"/> Yes <input type="checkbox"/> No	

Kick Off Point (KOP)

UL	Section	Township	Range	Lot	Ft. from N/S	Ft. from E/W	Latitude	Longitude	County


First Take Point (FTP)

UL	Section	Township	Range	Lot	Ft. from N/S	Ft. from E/W	Latitude	Longitude	County

Last Take Point (LTP)

UL	Section	Township	Range	Lot	Ft. from N/S	Ft. from E/W	Latitude	Longitude	County

Unitized Area or Area of Uniform Interest	Spacing Unit Type <input type="checkbox"/> Horizontal <input type="checkbox"/> Vertical	Ground Floor Elevation:
---	---	-------------------------

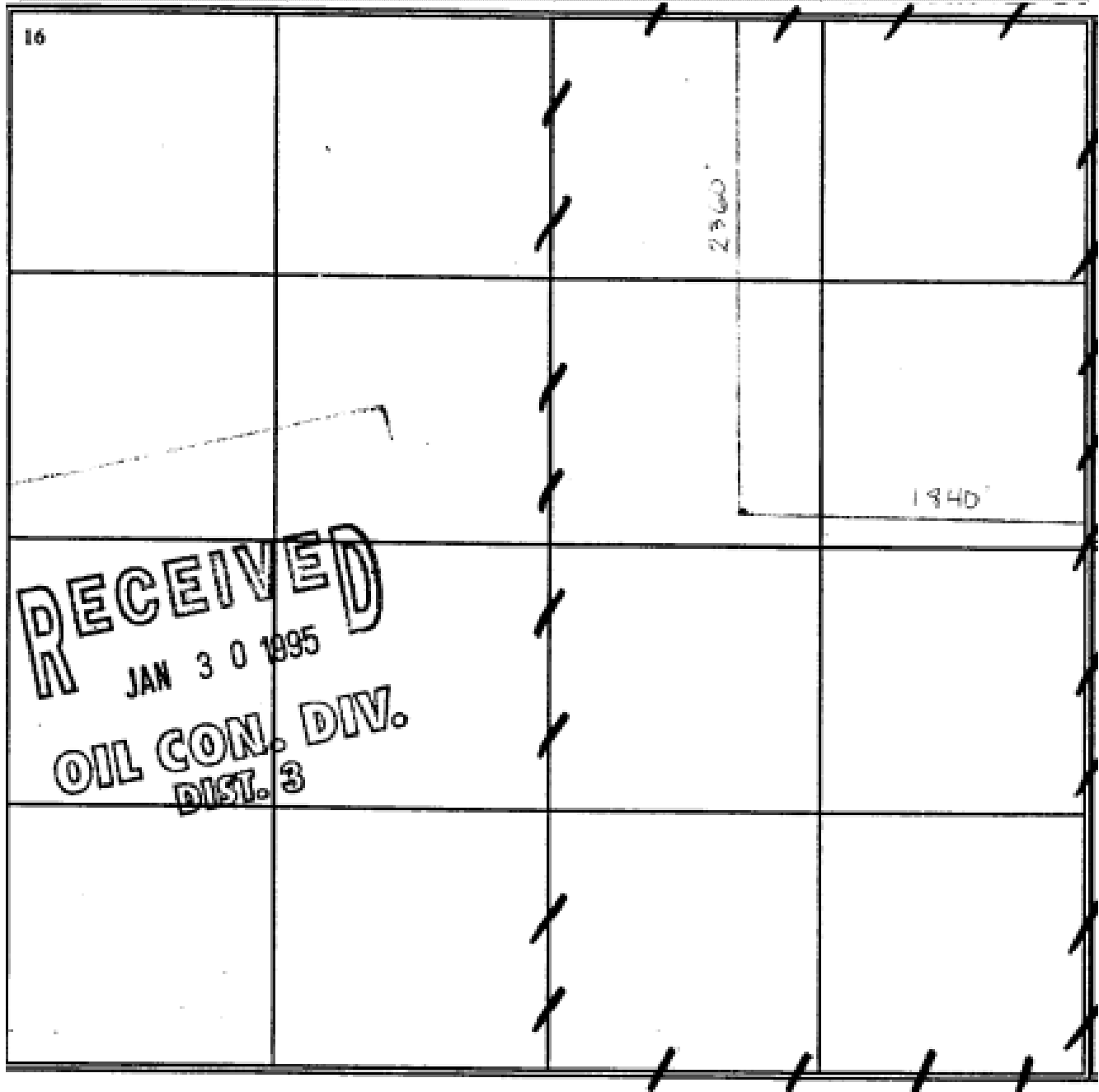
<p>OPERATOR CERTIFICATIONS</p> <p><i>I hereby certify that the information contained herein is true and complete to the best of my knowledge and belief, and, if the well is a vertical or directional well, that this organization either owns a working interest or unleased mineral interest in the land including the proposed bottom hole location or has a right to drill this well at this location pursuant to a contract with an owner of a working interest or unleased mineral interest, or to a voluntary pooling agreement or a compulsory pooling order heretofore entered by the division.</i></p> <p><i>If this well is a horizontal well, I further certify that this organization has received the consent of at least one lessee or owner of a working interest or unleased mineral interest in each tract (in the target pool or formation) in which any part of the well's completed interval will be located or obtained a compulsory pooling order from the division.</i></p> <p> _____ Signature Date 2/19/2026</p> <p>_____ Printed Name</p> <p>_____ Email Address</p>	<p>SURVEYOR CERTIFICATIONS</p> <p><i>I hereby certify that the well location shown on this plat was plotted from field notes of actual surveys made by me or under my supervision, and that the same is true and correct to the best of my belief.</i></p> <p>_____ Signature and Seal of Professional Surveyor</p> <p>_____ Certificate Number</p> <p>_____ Date of Survey</p>
--	--

Note: No allowable will be assigned to this completion until all interests have been consolidated or a non-standard unit has been approved by the division.

ACREAGE DEDICATION PLATS

This grid represents a standard section. You may superimpose a non-standard section, or larger area, over this grid. Operators must outline the dedicated acreage in a red box, clearly show the well surface location and bottom hole location, if it is directionally drilled, with the dimensions from the section lines in the cardinal directions. If this is a horizontal wellbore show on this plat the location of the First Take Point and Last Take Point, and the point within the Completed interval (other than the First Take Point or Last Take Point) that is closest to any outer boundary of the tract.

Surveyors shall use the latest United States government survey or dependent resurvey. Well locations will be in reference to the New Mexico Principal Meridian. If the land is not surveyed, contact the OCD Engineering Bureau. Independent subdivision surveys will not be acceptable.



C-102 Submit Electronically Via OCD Permitting	State of New Mexico Energy, Minerals & Natural Resources Department OIL CONSERVATION DIVISION	Revised July 9, 2024 Submittal Type <input type="checkbox"/> Initial Submittal <input checked="" type="checkbox"/> Amended Report <input type="checkbox"/> As Drilled
--	--	---

WELL LOCATION INFORMATION

API Number 30-045-38338	Pool Code 71629	Pool Name BASIN FRUITLAND COAL
Property Code 318434	Property Name SAN JUAN 32-7 UNIT	Well Number 202H
OGRID No. 372171	Operator Name HILCORP ENERGY COMPANY	Ground Level Elevation 6181'
Surface Owner: <input type="checkbox"/> State <input type="checkbox"/> Fee <input type="checkbox"/> Tribal <input checked="" type="checkbox"/> Federal		Mineral Owner: <input type="checkbox"/> State <input checked="" type="checkbox"/> Fee <input type="checkbox"/> Tribal <input type="checkbox"/> Federal

Surface Location

UL	Section	Township	Range	Lot	Feet from N/S Line	Feet from E/W Line	Latitude	Longitude	County
G	18	32N	7W		2320' NORTH	1859' EAST	36.981596 °N	-107.606040 °W	SAN JUAN

Bottom Hole Location

UL	Section	Township	Range	Lot	Feet from N/S Line	Feet from E/W Line	Latitude	Longitude	County
I	7	32N	7W		2617' SOUTH	1127' EAST	36.994941 °N	-107.602953 °W	SAN JUAN

Dedicated Acres 320.00	Penetrated Spacing Unit SE/4 - Section 7, T32N, R7W NE/4 - Section 18, T32N, R7W	Infill or Defining Well Defining	Defining Well API	Overlapping Spacing Unit <input checked="" type="checkbox"/> Yes <input type="checkbox"/> No	Consolidation Code Unit
Order Numbers R-205 Unitized Area: SJ 32-7 Unit - Fruitland Coal			Well setbacks are under Common Ownership: <input checked="" type="checkbox"/> Yes <input type="checkbox"/> No		

Kick Off Point (KOP)

UL	Section	Township	Range	Lot	Feet from N/S Line	Feet from E/W Line	Latitude	Longitude	County
G	18	32N	7W		2320' NORTH	1859' EAST	36.981596 °N	-107.606040 °W	SAN JUAN

First Take Point (FTP)

UL	Section	Township	Range	Lot	Feet from N/S Line	Feet from E/W Line	Latitude	Longitude	County
G	18	32N	7W		1874' NORTH	2190' EAST	36.982905 °N	-107.607264 °W	SAN JUAN

Last Take Point (LTP)

UL	Section	Township	Range	Lot	Feet from N/S Line	Feet from E/W Line	Latitude	Longitude	County
I	7	32N	7W		2617' SOUTH	1127' EAST	36.994941 °N	-107.602953 °W	SAN JUAN

Unitized Area or Area of Uniform Interest	Spacing Unit Type <input checked="" type="checkbox"/> Horizontal <input type="checkbox"/> Vertical <input type="checkbox"/> Directional	Ground Floor Elevation
---	--	------------------------

OPERATOR CERTIFICATION

I hereby certify that the information contained herein is true and complete to the best of my knowledge and belief, and, if the well is a vertical or directional well, that this organization either owns a working interest or unleased mineral interest in the land including the proposed bottom hole location or has a right to drill this well at this location pursuant to a contract with an owner of a working interest or unleased mineral interest, or to a voluntary pooling agreement or a compulsory pooling order heretofore entered by the division.

If this well is a horizontal well, I further certify that this organization has received the consent of at least one lessee or owner of a working interest or unleased mineral interest in each tract (in the target pool or formation) in which any part of the well's completed interval will be located or obtained a compulsory pooling order from the division.

Amanda Walker

Signature

12/1/2025
Date

Amanda Walker
Printed Name

mwalker@hilcorp.com
E-mail Address

SURVEYOR CERTIFICATION

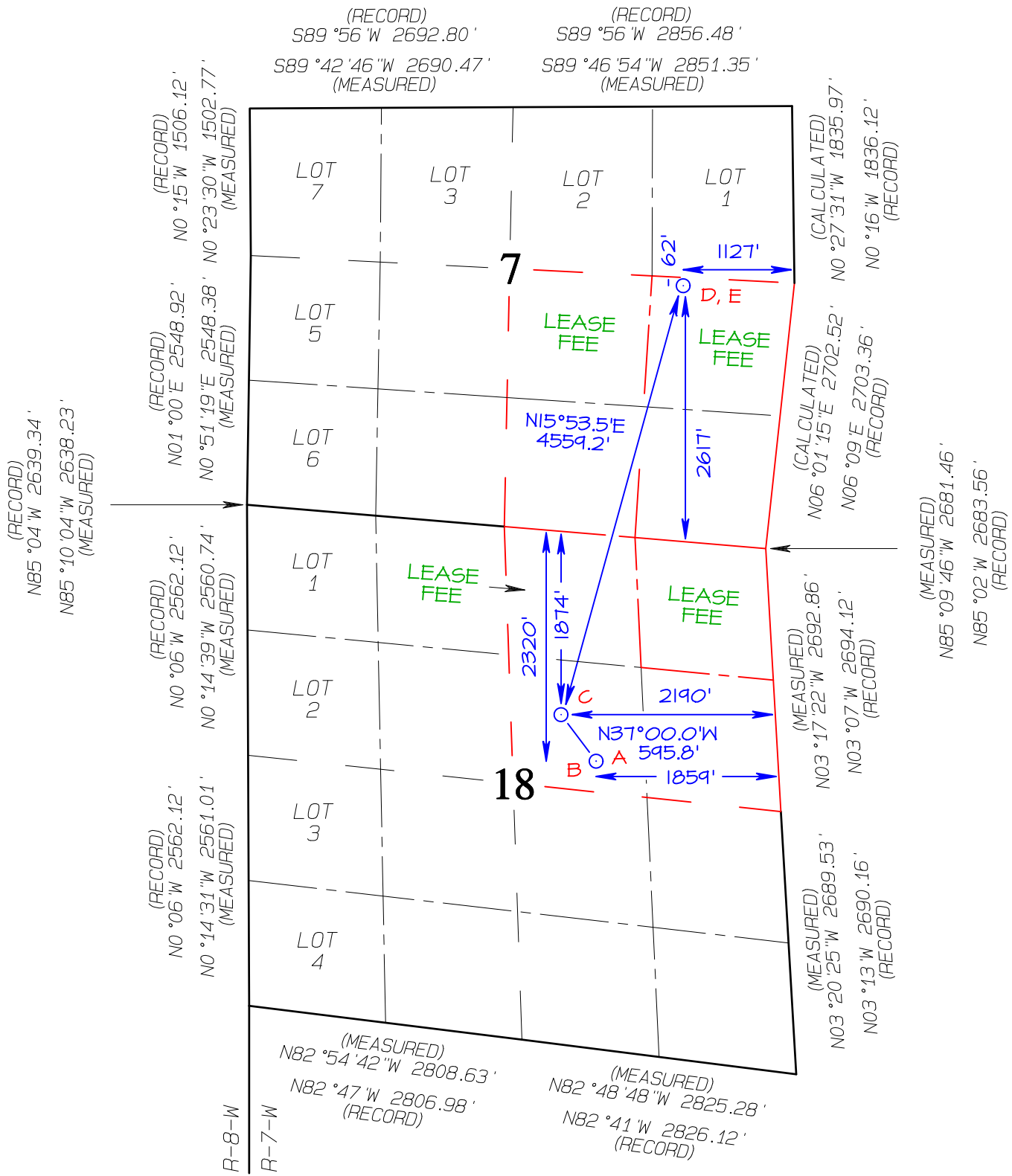
I hereby certify that the well location shown on this plat was plotted from field notes of actual surveys made by me or under my supervision, and that the same is true and correct to the best of my belief.



JASON C. EDWARDS

Signature and Seal of Professional Surveyor

Certificate Number 15269	Date of Survey SEPTEMBER 7, 2018
--------------------------	----------------------------------



SURFACE LOCATION (A)
 2320' FNL 1859' FEL
 SECTION 18, T32N, R7W
 LAT 36.981592°N
 LONG -107.605429°W
 DATUM NAD1927

KICK OFF POINT (B)
 2320' FNL 1859' FEL
 SECTION 18, T32N, R7W
 LAT 36.981592°N
 LONG -107.605429°W
 DATUM NAD1927

FIRST TAKE POINT (C)
 1874' FNL 2190' FEL
 SECTION 18, T32N, R7W
 LAT 36.982901°N
 LONG -107.606653°W
 DATUM NAD1927

LAST TAKE POINT (D)
 2617' FSL 1127' FEL
 SECTION 7, T32N, R7W
 LAT 36.994937°N
 LONG -107.602342°W
 DATUM NAD1927

BOTTOM HOLE (E)
 2617' FSL 1127' FEL
 SECTION 7, T32N, R7W
 LAT 36.994937°N
 LONG -107.602342°W
 DATUM NAD1927

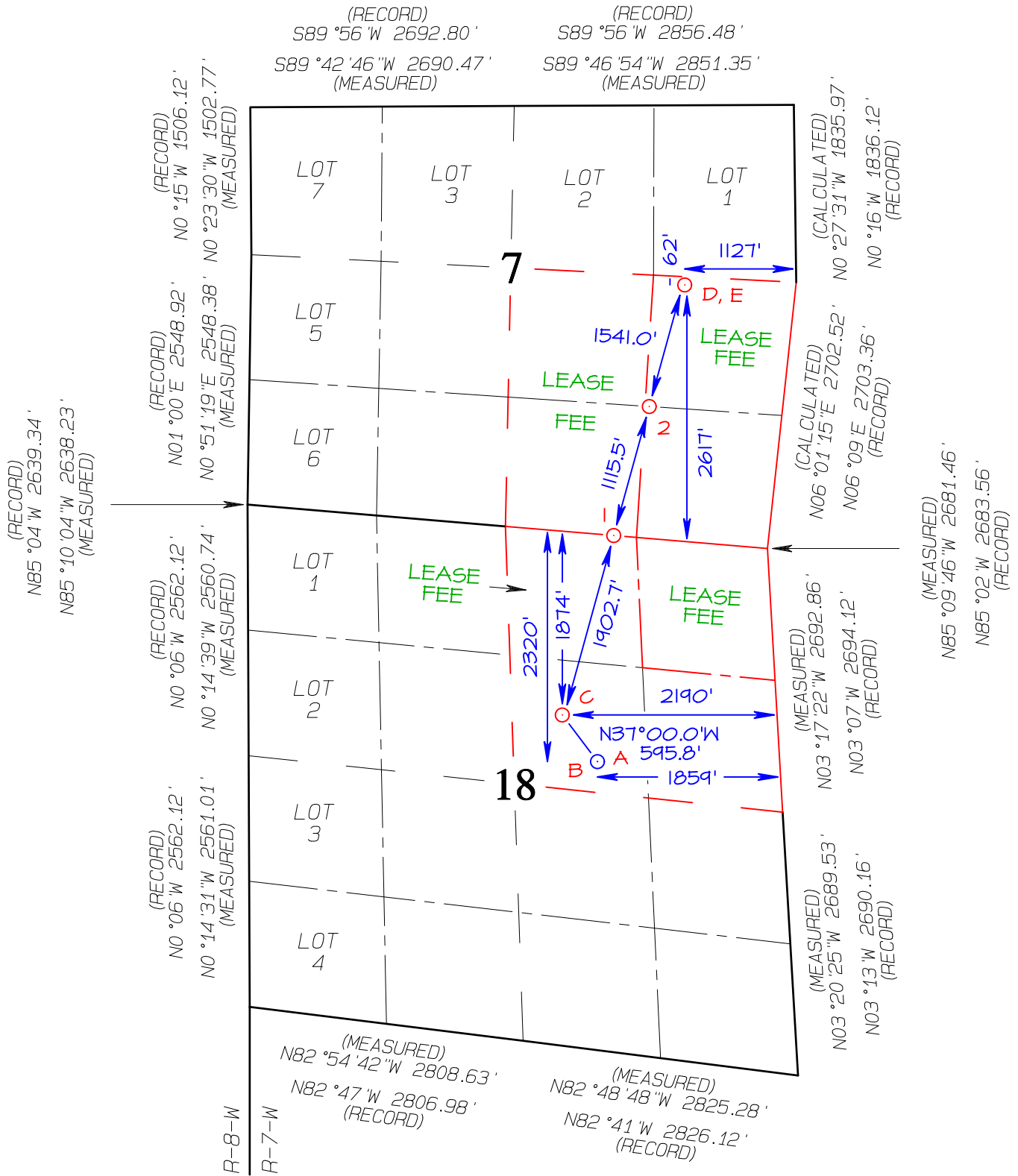
LAT 36.981596°N
 LONG -107.606040°W
 DATUM NAD1983

LAT 36.981596°N
 LONG -107.606040°W
 DATUM NAD1983

LAT 36.982905°N
 LONG -107.607264°W
 DATUM NAD1983

LAT 36.994941°N
 LONG -107.602953°W
 DATUM NAD1983

LAT 36.994941°N
 LONG -107.602953°W
 DATUM NAD1983



SURFACE LOCATION (A)
 2320' FNL 1859' FEL
 SECTION 18, T32N, R7W
 LAT 36.981592°N
 LONG -107.605429°W
 DATUM NAD1927

FIRST TAKE POINT (C)
 1874' FNL 2190' FEL
 SECTION 18, T32N, R7W
 LAT 36.982901°N
 LONG -107.606653°W
 DATUM NAD1927

LEASE X-ING (1)
 0' FNL 1564' FEL
 SECTION 18, T32N, R7W
 LAT 36.987924°N
 LONG -107.604854°W
 DATUM NAD1927

LEASE X-ING (2)
 1099' FSL 1393' FEL
 SECTION 7, T32N, R7W
 LAT 36.990869°N
 LONG -107.603799°W
 DATUM NAD1927

LAST TAKE POINT (D)
 2617' FSL 1127' FEL
 SECTION 7, T32N, R7W
 LAT 36.994937°N
 LONG -107.602342°W
 DATUM NAD1927

LAT 36.981596°N
 LONG -107.606040°W
 DATUM NAD1983

LAT 36.982905°N
 LONG -107.607264°W
 DATUM NAD1983

LAT 36.987928°N
 LONG -107.605465°W
 DATUM NAD1983

LAT 36.990873°N
 LONG -107.604410°W
 DATUM NAD1983

LAT 36.994941°N
 LONG -107.602953°W
 DATUM NAD1983

RECEIVED:	REVIEWER:	TYPE:	APP NO:
-----------	-----------	-------	---------

ABOVE THIS TABLE FOR OCD DIVISION USE ONLY

NEW MEXICO OIL CONSERVATION DIVISION
 - Geological & Engineering Bureau -
 1220 South St. Francis Drive, Santa Fe, NM 87505



ADMINISTRATIVE APPLICATION CHECKLIST

THIS CHECKLIST IS MANDATORY FOR ALL ADMINISTRATIVE APPLICATIONS FOR EXCEPTIONS TO DIVISION RULES AND REGULATIONS WHICH REQUIRE PROCESSING AT THE DIVISION LEVEL IN SANTA FE

Applicant: _____ OGRID Number: _____
 Well Name: _____ API: _____
 Pool: _____ Pool Code: _____

SUBMIT ACCURATE AND COMPLETE INFORMATION REQUIRED TO PROCESS THE TYPE OF APPLICATION INDICATED BELOW

- 1) **TYPE OF APPLICATION:** Check those which apply for [A]
 A. Location - Spacing Unit - Simultaneous Dedication
 NSL NSP (PROJECT AREA) NSP (PRORATION UNIT) SD
- B. Check one only for [I] or [II]
 [I] Commingling - Storage - Measurement
 DHC CTB PLC PC OLS OLM
 [II] Injection - Disposal - Pressure Increase - Enhanced Oil Recovery
 WFX PMX SWD IPI EOR PPR

- 2) **NOTIFICATION REQUIRED TO:** Check those which apply.
 A. Offset operators or lease holders
 B. Royalty, overriding royalty owners, revenue owners
 C. Application requires published notice
 D. Notification and/or concurrent approval by SLO
 E. Notification and/or concurrent approval by BLM
 F. Surface owner
 G. For all of the above, proof of notification or publication is attached, and/or,
 H. No notice required

<u>FOR OCD ONLY</u>	
<input type="checkbox"/>	Notice Complete
<input type="checkbox"/>	Application Content Complete

3) **CERTIFICATION:** I hereby certify that the information submitted with this application for administrative approval is **accurate** and **complete** to the best of my knowledge. I also understand that **no action** will be taken on this application until the required information and notifications are submitted to the Division.

Note: Statement must be completed by an individual with managerial and/or supervisory capacity.

 Print or Type Name

Date

 Signature

Phone Number

e-mail Address

Exhibit 5

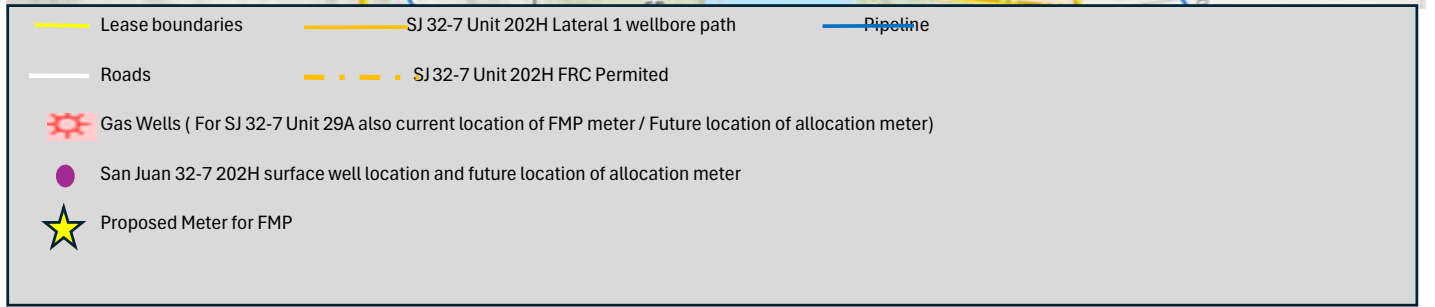
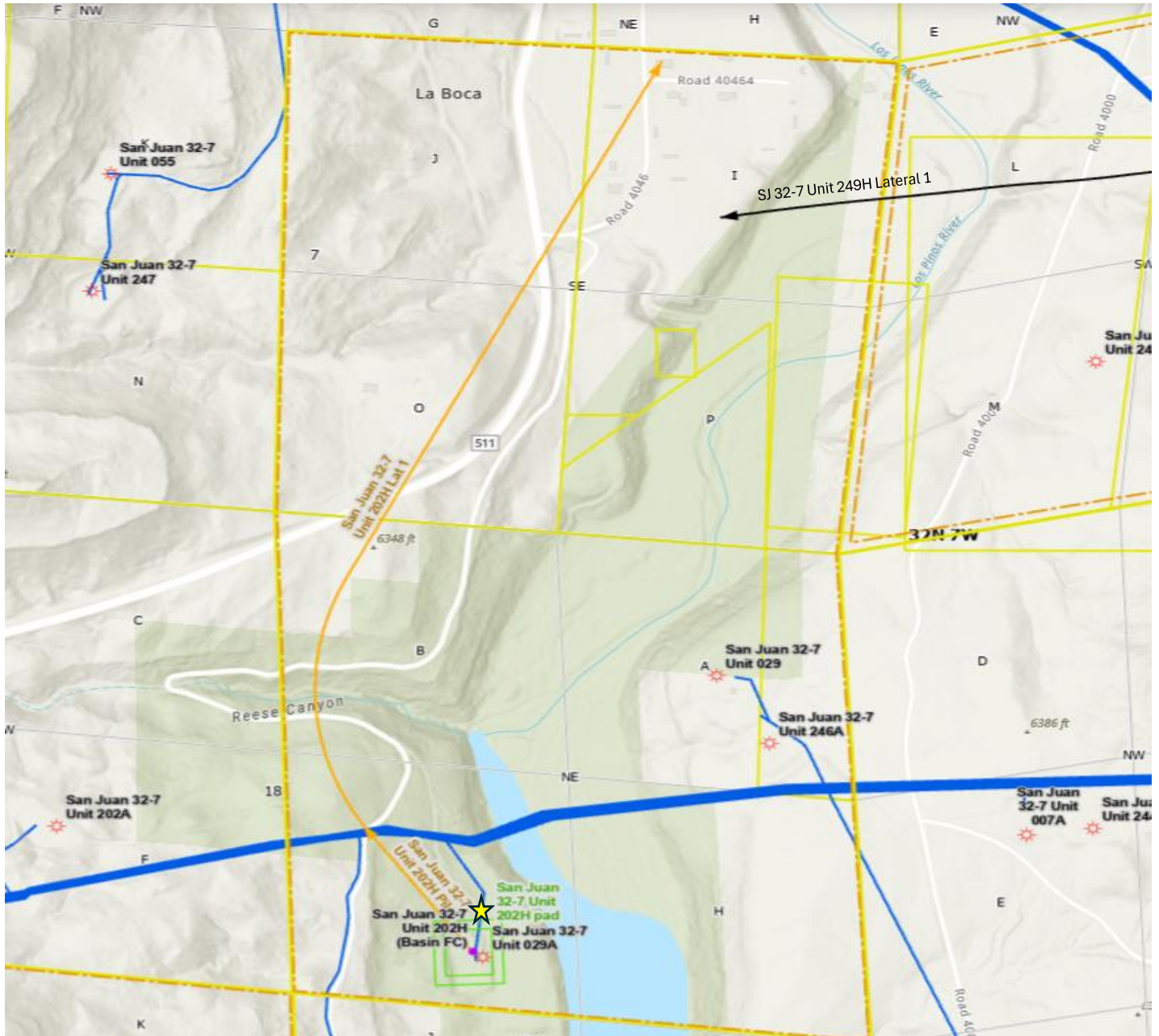
Support Document for Form C-107-B - Section E - Additional Information - (3)

Lease Names, Lease and Well Numbers, and API Numbers				
API	Well Name	Pools	Lease Number	UNIT
30-045-23682	SAN JUAN 32-7 UNIT 29A	Blanco Mesaverde - 72319	FEE	NMNM78423B
30-045-38338	SAN JUAN 32-7 UNIT 202H	Basin Fruitland Coal - 71629	FEE	NMNM78423A

Exhibit 9

Topographic Map with Current and Proposed FMP Locations

API	WELL/SITE NAME	Pool	LAT/LONG NAD83		Legals	FOOTAGES:	Lease/ UNIT PA	Current FMP meter at Well Site
30-045-23682	SAN JUAN 32-7 UNIT 29A	Blanco Mesaverde - 72319	36.981506	-107.605873	G-18-32N-07W	2360' FNL & 1840' FEL	FEE / NMNM78423B	8170201
30-045-38338	SAN JUAN 32-7 UNIT 202H	Basin Fruitland Coal - 71629	36.981596	-107.60604	G-18-32N-07W	2320' FNL & 1859' FEL	FEE / NMNM78423A	Not drilled



**STATE OF NEW MEXICO
ENERGY, MINERALS AND NATURAL RESOURCES DEPARTMENT
OIL CONSERVATION DIVISION**

**APPLICATION FOR SURFACE COMMINGLING
SUBMITTED BY HILCORP ENERGY COMPANY**

ORDER NO. PLC-1126

ORDER

The Director of the New Mexico Oil Conservation Division (“OCD”), having considered the application and the recommendation of the OCD Engineering Bureau, issues the following Order.

FINDINGS OF FACT

1. Hilcorp Energy Company (“Applicant”) submitted a complete application to surface commingle the gas production from the pools and leases described in Exhibit A (“Application”).
2. Applicant included a complete list of the wells currently dedicated to each pool and lease.
3. Applicant proposed a method to allocate the gas production to the pools, leases, and wells to be commingled.
4. Applicant certified the commingling of gas production from the pools, leases, and wells will not in reasonable probability reduce the value of the gas production to less than if it had remained segregated.
5. Applicant provided notice of the Application to all persons owning an interest in the oil and gas production to be commingled, including the owners of royalty and overriding royalty interests, regardless of whether they have a right or option to take their interests in kind, and those persons either submitted a written waiver or did not file an objection to the Application.
6. Applicant provided notice of the Application to the Bureau of Land Management (“BLM”) or New Mexico State Land Office (“NMSLO”), as applicable.

CONCLUSIONS OF LAW

7. OCD has jurisdiction to issue this Order pursuant to the Oil and Gas Act, NMSA 1978, §§ 70-2-6, 70-2-11, 70-2-12, 70-2-16, and 70-2-17, 19.15.12. NMAC, and 19.15.23. NMAC.
8. Applicant satisfied the notice requirements for the Application in accordance with 19.15.12.10(A)(2) NMAC, 19.15.12.10(C)(4)(c) NMAC, and 19.15.12.10(C)(4)(e) NMAC, as applicable.
9. Applicant satisfied the notice requirements for the Application in accordance with 19.15.23.9(A)(5) NMAC and 19.15.23.9(A)(6) NMAC, as applicable.

10. Applicant's proposed method of allocation, as modified herein, complies with 19.15.12.10(B)(1) NMAC or 19.15.12.10(C)(1) NMAC, as applicable.
11. Commingling of gas production from state, federal, or tribal leases shall not commence until approved by the BLM or NMSLO, as applicable, in accordance with 19.15.12.10(B)(3) NMAC and 19.15.12.10(C)(4)(h) NMAC.
12. By granting the Application with the conditions specified below, this Order prevents waste and protects correlative rights, public health, and the environment.

ORDER

1. Applicant is authorized to surface commingle gas production from the pools and leases as described in Exhibit A.

Applicant is authorized to surface commingle gas production from the wells included in Exhibit A provided that they produce from a pool and lease described in Exhibit A.

Applicant is authorized to store and measure gas production off-lease, as applicable, from the pools and leases as described in Exhibit A at a central tank battery or gas title transfer meter described in Exhibit A.

2. The gas production for each well identified in Exhibit A shall be separated and metered prior to commingling it with production from another well.
3. If Applicant recovers gas production from produced water prior to Applicant injecting it or transferring custody of it, then that production shall be allocated to each well in the proportion that it contributed to the total produced water.
4. If Applicant recovers gas production using a vapor recovery unit (VRU), then that gas production shall be allocated to each well in the proportion that it contributed to the total oil production.
5. Applicant shall measure and market the commingled gas at a well pad, central delivery point, central tank battery, or gas title transfer meter described in Exhibit A in accordance with this Order and 19.15.19.9 NMAC, provided however that if the gas is vented or flared, and regardless of the reason or authorization pursuant to 19.15.28.8(B) NMAC for such venting or flaring, Applicant shall measure or estimate the gas in accordance with 19.15.28.8(E) NMAC.
6. Applicant shall calibrate the meters used to measure or allocate gas production in accordance with 19.15.12.10(C)(2) NMAC.
7. Applicant shall install and utilize vessels that are appropriately designed to ensure sufficient separation of the fluids and to accurately measure gas production.

8. If the commingling of gas production from any pool, lease, or well reduces the value of the commingled gas production to less than if it had remained segregated, no later than sixty (60) days after the decrease in value has occurred Applicant shall submit a new surface commingling application to OCD to amend this Order to remove the pool, lease, or well whose gas production caused the decrease in value. If Applicant fails to submit a new application, this Order shall terminate on the following day, and if OCD denies the application, this Order shall terminate on the date of such action.
9. Applicant shall not commence commingling gas production from state, federal, or tribal leases until approved by the BLM or NMSLO, as applicable.
10. If OCD determines that Applicant has failed to comply with any provision of this Order, OCD may take any action authorized by the Oil and Gas Act or the New Mexico Administrative Code (NMAC).
11. OCD retains jurisdiction of this matter and reserves the right to modify or revoke this Order as it deems necessary.

**STATE OF NEW MEXICO
OIL CONSERVATION DIVISION**



**ALBERT C. S. CHANG
DIRECTOR**

DATE: 05/22/2026

State of New Mexico
Energy, Minerals and Natural Resources Department

Exhibit A

Order: PLC-1126
Operator: Hilcorp Energy Company (372171)
Central Tank Battery: San Juan 32-7 Unit Central Delivery Point (GAS ONLY)
Central Tank Battery Location: UL G, Section 18, Township 32 North, Range 07 West
Gas Title Transfer Meter Location: UL G, Section 18, Township 32 North, Range 07 West

Pools

Pool Name	Pool Code
BASIN FRUITLAND COAL (GAS)	71629
BLANCO-MESAVERDE (PRORATED GAS)	72319

Leases as defined in 19.15.12.7(C) NMAC

Lease	UL or Q/Q	S-T-R
PA Mesa Verde NMNM 105448709 (078423B)	All	07-32N-07W
	All	18-32N-07W
PA Fruitland Coal NMNM 105468986 (078423A)	All	07-32N-07W
	All	18-32N-07W

Wells

Well API	Well Name	UL or Q/Q	S-T-R	Pool
30-045-23682	SAN JUAN 32 7 UNIT #029A	E2	18-32N-07W	72319
30-045-38338	SAN JUAN 32 7 UNIT #202H	SE4	07-32N-07W	71629
		NE4	18-32N-07W	

Sante Fe Main Office
Phone: (505) 476-3441

General Information
Phone: (505) 629-6116

Online Phone Directory
<https://www.emnrd.nm.gov/ocd/contact-us>

State of New Mexico
Energy, Minerals and Natural Resources
Oil Conservation Division
1220 S. St Francis Dr.
Santa Fe, NM 87505

CONDITIONS

Action 569544

CONDITIONS

Operator: HILCORP ENERGY COMPANY 1111 Travis Street Houston, TX 77002	OGRID: 372171
	Action Number: 569544
	Action Type: [C-107] Surface Commingle or Off-Lease (C-107B)

CONDITIONS

Created By	Condition	Condition Date
sarah.clelland	Please review the content of the order to ensure you are familiar with the authorities granted and any conditions of approval. If you have any questions regarding this matter, please email us at OCD.Engineer@emnrd.nm.gov .	6/1/2026