

**BEFORE THE OIL CONSERVATION DIVISION
EXAMINER HEARING JUNE 4, 2026**

CASE No. 26185

WHITE CROW UNIT

SAN JUAN COUNTY, NEW MEXICO



**STATE OF NEW MEXICO
ENERGY, MINERALS AND NATURAL RESOURCES DEPARTMENT
OIL CONSERVATION DIVISION**

APPLICATION OF DJR OPERATING, LLC FOR (1) THE CREATION OF THE WHITE CROW UNIT, EFFECTIVE MAY 1, 2026; (2) TO AMEND ORDER NO. R-13931, AS AMENDED, TO FREEZE THE EXISTING BLANCO WASH UNIT, EFFECTIVE MAY 1, 2026; (3) TO AMEND ORDER NO. R-14090, AS AMENDED, TO FREEZE THE EXISTING CROW CANYON UNIT, EFFECTIVE MAY 1, 2026; (4) TO EXPAND THE BLANCO WASH MANCOS (OIL) POOL TO INCLUDE THE PROPOSED WHITE CROW UNIT AND CROW CANYON UNIT AREAS; AND (5) TO CONTRACT THE CROW CANYON UNIT; MANCOS POOL OUTSIDE THE PROPOSED WHITE CROW UNIT AND CROW CANYON UNIT AREAS, SAN JUAN COUNTY, NEW MEXICO.

CASE NO. 26185

TABLE OF CONTENTS

- **DJR Exhibit A:** Application with Exhibits
- **DJR Exhibit B:** Self-Affirmed Statement of Travis Whitham, Senior Landman
 - DJR Exhibit B-1: Location Map
 - DJR Exhibit B-2: Plan of Development
 - DJR Exhibit B-3: C-102s
 - DJR Exhibit B-4: BLM Preliminary Approval Letter
- **DJR Exhibit C:** Self-Affirmed Statement of Matt Slowinski, Geologist
 - DJR Exhibit C-1: Resume
 - DJR Exhibit C-1: Structure Map
 - DJR Exhibit C-2: Cross Section
- **DJR Exhibit D:** Notice Affidavit
- **DJR Exhibit E:** Affidavit of Publication

**STATE OF NEW MEXICO
ENERGY, MINERALS AND NATURAL RESOURCES DEPARTMENT
OIL CONSERVATION DIVISION**

APPLICATION OF DJR OPERATING, LLC FOR (1) THE CREATION OF THE WHITE CROW UNIT, EFFECTIVE MAY 1, 2026; (2) TO AMEND ORDER NO. R-13931, AS AMENDED, TO FREEZE THE EXISTING BLANCO WASH UNIT, EFFECTIVE MAY 1, 2026; (3) TO AMEND ORDER NO. R-14090, AS AMENDED, TO FREEZE THE EXISTING CROW CANYON UNIT, EFFECTIVE MAY 1, 2026; (4) TO EXPAND THE BLANCO WASH MANCOS (OIL) POOL TO INCLUDE THE PROPOSED WHITE CROW UNIT AND CROW CANYON UNIT AREAS; AND (5) TO CONTRACT THE CROW CANYON UNIT; MANCOS POOL OUTSIDE THE PROPOSED WHITE CROW UNIT AND CROW CANYON UNIT AREAS, SAN JUAN COUNTY, NEW MEXICO.

CASE NO. 26185

APPLICATION

DJR Operating, LLC, (“DJR”) (OGRID No. 371838) through its undersigned attorneys, files this application with the Oil Conservation Division for an order (1) seeking the creation of the proposed White Crow Unit, effective May 1, 2026; (2) amending Order No. R-13931, as amended, to freeze the existing Blanco Wash Unit to existing wells and production, effective May 1, 2026; (3) amending Order No. R-14090, as amended, to freeze the existing Crow Canyon Unit to existing wells and production, effective May 1, 2026; (4) expanding the Blanco Wash Mancos (Oil) Pool to include the proposed White Crow Unit area and the existing Canyon Crow Unit area; and (5) contracting the Crow Canyon Unit; Mancos Pool outside the boundaries of the proposed White Crow Unit area and the existing Canyon Crow Unit area. In support of its application, DJR states:

1. On November 10, 2014, the Division issued Order No. R-13931 in Case No. 15212 approving formation of the Blanco Wash Unit consisting of 4,804-acres, more or less, of Federal and Allotted Indian lands in San Juan County, New Mexico.

2. On December 15, 2015, the Division issued Order No. R-13931-A in Case No. 15335 expanding the unit area to 13,128.47-acres, more or less, of Federal, Indian Allotted, State,

**BEFORE THE OIL CONSERVATION DIVISION
Santa Fe, New Mexico
Exhibit No. A
Submitted by: Enduring Resources, LLC
Hearing Date: June 4, 2026
Case No. 26185**

and fee lands in San Juan County, New Mexico. As approved, the Blanco Wash Unit comprises the following-described acreage in San Juan County:

Township 24 North, Range 8 West

Section 6: Lots 1-7, S/2 NE/4, SE/4 NW/4, E/2 SW/4, SE/4 (All)
 Section 7: Lots 1-4, E/2 W/2, E/2 (All)
 Section 18: Lots 1-4, E/2 W/2, E/2 (All)
 Section 19: Lots 1-4, E/2 W/2, E/2 (All)

Township 24 North, Range 9 West

Section 1: Lots 1-4, S/2 N/2, S/2 (All)
 Section 2: Lots 1-2, S/2 NE/4, SE/4 (E/2)
 Section 4: Lots 3-4, S/2 NW/4, SW/4 (W/2)
 Section 5: Lots 1-4, S/2 N/2, S/2 (All)
 Sections 8-17: All
 Section 20: All
 Section 21: N/2
 Section 22: N/2
 Section 23: N/2
 Section 24: All

3. DJR is the successor-in-interest to Encana Oil and Gas (USA) Inc. and successor operator of the Blanco Wash Unit under the terms of the Blanco Wash Unit Agreement.

4. The Blanco Wash Unit's Unitized Interval is currently defined as including all formations from 100 feet below the stratigraphic equivalent of the top of the Mancos Shale (base of the Mesa Verde Group) at a true vertical depth of approximately 4,440 feet, down to the stratigraphic equivalent of the base of the Greenhorn Limestone, as defined at a true vertical depth of approximately 6,152 feet, as shown on the log run on March 22, 2012, on the Escrito P16 2409 Well No. 1H (API No. 30-045-35313) located in Section 16, Township 24 North, Range 9 West, NMPM, San Juan County, New Mexico. *See* Order No. R-13931, at Ordering ¶ 3 and Order No. R-13931-A, at Ordering ¶ 6.

5. Order No. R-13931 also created a new pool for horizontal wells "of at least 1,000 feet lateral length drilled and completed in the Mancos formation within the Unit Area after the effective date" known as the Blanco Wash Mancos (Oil) Pool (Pool Code 98173). *See* Order No.

R-13931, at Ordering ¶ 4, and Order No. R-13931-A, at Ordering ¶ 10. The vertical limits of the Blanco Wash Manco (Oil) Pool extend from the base of the Mesaverde Group to the base of the Greenhorn formation or top of the Graneros formation. *See* Order No. R-13931-A, at Ordering ¶ 10. The horizontal boundaries of the Blanco Wash Manco (Oil) Pool coincide with the boundaries of the Blanco Wash Unit, as described in Paragraph 2, above. *See* Order No. R-13931-A, at Ordering ¶ 1.

6. Order No. R-13931-A expressly provides that “[T]he Division may expand or contract the Pool without notice or hearing if the boundaries of the Unit are altered.” *See* Order No. R-13931-A, at Ordering ¶ 10.

7. Separately, on December 3, 2015, the Division issued Order No. R-14090 in Case No. 15369 approving formation of the Crow Canyon Unit, consisting of 7,212.26-acres, more or less, of Federal, Indian Allotted, and State lands in San Juan County, New Mexico.

8. On May 23, 2015, the Division issued Order No. No. R-14090-A in Case No. 15369¹ expanding the unit area to 13,604.06-acres, more or less, of Federal, Indian Allotted, and State lands in San Juan County, New Mexico. As approved, the Crow Canyon Unit comprises the following-described acreage in San Juan County:

Township 24 North, Range 8 West

Section 3:	Lots 1-4, S/2 N/2, S/2 (All)
Section 4:	Lots 5-12, S/2 (All)
Section 5:	Lots 1-4, S/2 N/2, S/2 (All)
Section 8:	All
Section 9:	All
Section 10:	All
Section 15:	N/2
Section 16:	All
Section 17:	All
Section 20:	All
Section 21:	All
Section 27:	S/2

¹ The Division case files reflects the same case number for both the original case and amendment case.

Section 28: All
 Section 29: All
 Section 30: Lots 1-4, W/2, E/2, E/2 (All)
 Section 34: NE/4

Township 25 North, Range 8 West

Section 25: Lots 1-8, S/2 (All)
 Section 26: All
 Section 32: All
 Section 33: All
 Section 34: All
 Section 35: All
 Section 36: All

9. The Crow Canyon Unit is contiguous with the eastern boundary of the Blanco Wash Unit. DJR is the successor-in-interest to Encana Oil and Gas (USA) Inc. and successor operator of the Crow Canyon Unit under the terms of the Crow Canyon Unit Agreement.

10. The Crow Canyon Unit's Unitized Interval is currently defined as including all formations from 100 feet below the stratigraphic equivalent of the top of the Mancos Shale (base of the Mesa Verde Group) at a measured depth of approximately 5,220 feet, down to the stratigraphic equivalent of the base of the Greenhorn Limestone, as defined at a measured depth of approximately 6,980 feet, as shown on the log run on October 21, 1982, on the Anabel C Well No. 1 (API No. 30-045-25452) located in Section 34, Township 25 North, Range 8 West, NMPM, San Juan County, New Mexico. *See* Order No. R-14090, at Ordering ¶ 5 and Order No. R-14090-A, at Ordering ¶ 6.

11. Order No. R-14090 also created a new pool for horizontal wells "of at least 1,000 feet lateral length drilled and completed in the Mancos formation within the Unit Area after the effective date" known as the Crow Canyon Unit; Mancos Pool (Pool Code 98194). *See* Order No. R-14090, at Ordering ¶ 9, and Order No. R-14090-A, at Ordering ¶ 10. The vertical limits of the Crow Canyon Unit; Mancos Pool extend from the base of the Mesaverde Group to the base of the Greenhorn formation or top of the Graneros formation. *See* Order No. R-14090-A, at Ordering ¶

10. The horizontal boundaries of the Crow Canyon Unit; Mancos Pool coincide with the boundaries of the Crow Canyon Unit, as described in Paragraph 8, above. *See* Order No. R-14090-A, at Ordering ¶ 1.

12. Order No. R-14090-A expressly provides that “[T]he Division may expand or contract the Pool without notice or hearing if the boundaries of the Unit are altered.” *See* Order No. R-14090, at Ordering ¶ 9, and Order No. R-14090-A, at Ordering ¶ 10.

13. To most efficiently and effectively develop and operate the acreage encompassing both units, DJR proposes to freeze the existing Blanco Wash Unit and Crow Canyon Unit to existing wells and production and to create a new unit, the White Crow Unit, the exterior boundaries of which will overlap the acreage currently comprising the existing Blanco Wash Unit and Crow Canyon Unit. All existing and producing wells committed to the existing Blanco Wash Unit and Crow Canyon Unit will remain committed to their respective units; however, horizontal and multi-lateral wells drilled within the Unit Area after the effective date of May 1, 2026, will be committed to the White Crow Unit. To the extent that Order Nos. R-13931, as amended, and R-14090, as amended, require amendment to accomplish this purpose, DJR requests that each order be so amended.

14. A copy of the BLM application for the proposed White Crow Unit is attached hereto as **Exhibit 1**.

15. The proposed White Crow Unit will consist of approximately 27,612.53-acres, more or less, as follows:

Township 25 North, Range 8 West

Section 25:	Lots 1-8, S/2 (All)
Section 26:	All
Section 27:	All
Section 28:	All
Section 32:	NW/4, S/2 NE/4, N/2 S/2, S/2 SE/4
Section 33:	All

- Section 34: All
- Section 35: All
- Section 36: N/2, SE/4, SE/4 SW/4

Township 24 North, Range 8 West

- Section 3: Lots 1-4, S/2 N/2, S/2 (All)
- Section 4: Lots 5-12, S/2 (All)
- Section 5: Lots 1-4, S/2 N/2, S/2 (All)
- Section 6: Lots 1-7, S/2 NE/4, SE/4 NW/4, E/2 SW/4, SE/4 (All)
- Section 7: Lots 1-4, E/2 W/2, E/2 (All)
- Section 8: All
- Section 9: All
- Section 10: All
- Section 15: N/2
- Section 16: All
- Section 17: All
- Section 18: Lots 1-4, E/2 W/2, E/2 (All)
- Section 19: Lots 1-4, E/2 W/2, E/2 (All)
- Section 20: All
- Section 21: All
- Section 27: S/2
- Section 28: All
- Section 29: All
- Section 30: Lots 1-4, E/2 W/2, E/2 (All)
- Section 34: NE/4

Township 24 North, Range 9 West

- Section 1: Lots 1-4, S/2 N/2, S/2 (All)
- Section 2: Lots 1-2, S/2 NE/4, SE/4 (E/2)
- Section 4: Lots 3-4, S/2 NW/4, SW/4 (W/2)
- Section 5: Lots 1-4, S/2 N/2, S/2 (All)
- Sections 8-17: All
- Section 20: All
- Section 21: N/2
- Section 22: N/2
- Section 23: N/2
- Section 24: All

16. To effectuate its request, DJR seeks an order creating its proposed White Crow Unit and expanding the Blanco Wash Mancos (Oil) Pool, as contemplated by Order No. R-13931-A, to coincide with the proposed White Crow Unit area and the existing Crow Canyon Unit area.

14. Under the proposed White Crow Unit Agreement, the Unitized Interval will be the same as the original unitized interval for both the Blanco Wash Unit and Crow Canyon Unit, which

is defined as all oil and gas in the interval from 100 feet below the stratigraphic equivalent of the top of the Mancos Shale (base of the Mesa Verde Group) at a true vertical depth of approximately 4,440 feet, down to the stratigraphic equivalent of the base of the Greenhorn Limestone, as defined at a true vertical depth of approximately 6,152 feet, as shown on the log run on March 22, 2012, on the Escrito P16 2409 Well No. 1H (API No. 30-045-35313) located in Section 16, Township 24 North, Range 9 West, NMPM, San Juan County, New Mexico. See Exhibit C Type Log, attached to **Exhibit 1**. The proposed White Crow Unit Agreement will apply only to horizontal and multi-lateral wells drilled after the effective date of May 1, 2026, and all existing vertical wells and horizontal wells drilled prior to May 1, 2026, within the Unit Area are excluded.

15. Concurrently, DJR seeks an order approving contraction of the Crow Canyon Unit; Mancos Pool outside the exterior boundaries of the proposed White Crow Unit area and the existing Canyon Crow Unit area, as contemplated by the Division in Order Nos. R-14084 and R-14084-A.

16. DJR owns approximately 60.16% of the working interest in the proposed Unit Area and anticipates obtaining the voluntary agreement of the remaining working interest owners in the Unit Area. DJR anticipates that the remaining working interest owners in each unit will ratify amendments to freeze the Blanco Wash Unit and Canyon Crow Unit agreements to apply only to existing wells and production, effective as of May 1, 2026.

17. DJR expects to receive preliminary approval of the White Crow Unit from the Bureau of Land Management and the Federal Indian Minerals Office.

18. Approval of the proposed White Crow Unit, contraction of the Crow Canyon Unit; Mancos Pool, expansion of the Blanco Wash Mancos (Oil) Pool, and freezing the Blanco Wash Unit and Crow Canyon Wash Unit to existing wells and production, effective May 1, 2026, are in the best interests of conservation, the prevention of waste, and the protection of correlative rights.

19. Notice of this Application will be provided to the Bureau of Land Management, the Federal Indian Minerals Office, and Indian Allottees.

20. DJR will also cause notice of this application to be published in a local newspaper of general circulation in San Juan County, New Mexico.

WHEREFORE, DJR Operating, LLC requests that this Application be set for hearing before an Examiner of the Oil Conservation Division on June 4, 2026, and that after notice and hearing as required by law, the Division enter its order granting this Application, and such additional relief as the Division deems justified.

Respectfully submitted,

HOLLAND & HART LLP

By: 

Adam G. Rankin
Paula M. Vance
A. Raylee Starnes
Post Office Box 2208
Santa Fe, NM 87504
505-988-4421
505-983-6043 Facsimile
arankin@hollandhart.com
pmvance@hollandhart.com
arstarnes@hollandhart.com

ATTORNEYS FOR DJR OPERATING, LLC

CASE _____: **Application of DJR Operating, LLC for (1) the creation of the White Crow Unit, effective May 1, 2026; (2) to amend Order No. R-13931, as amended, to freeze the existing Blanco Wash Unit, effective May 1, 2026; (3) to amend Order No. R-14090, as amended, to freeze the existing Crow Canyon Unit, effective May 1, 2026; (4) to expand the Blanco Wash Manco (Oil) Pool to include the proposed White Crow Unit and Crow Canyon Wash Unit Areas; and (5) to contract the Crow Canyon Unit; Mancos Pool outside the proposed White Crow Unit and Crow Canyon Unit Areas, San Juan County, New Mexico.** Applicant seeks an order (1) seeking the creation of the proposed White Crow Unit, effective May 1, 2026; (2) amending Order No. R-13931, as amended, to freeze the existing Blanco Wash Unit to existing wells and production, effective May 1, 2026; (3) amending Order No. R-14090, as amended, to freeze the existing Crow Canyon Unit to existing wells and production, effective May 1, 2026; (4) expanding the Blanco Wash Mancos (Oil) Pool to include the proposed White Crow Unit area and the existing Canyon Crow Unit area; and (5) contracting the Crow Canyon Unit; Mancos Pool outside the boundaries of the proposed White Crow Unit area and the existing Canyon Crow Unit area. The proposed White Crow Canyon Unit includes Federal, Allotted Indian, State and fee lands situated in:

Township 25 North, Range 8 West

Section 25: Lots 1-8, S/2 (All)
 Section 26: All
 Section 27: All
 Section 28: All
 Section 32: NW/4, S/2 NE/4, N/2 S/2, S/2 SE/4 (All)
 Section 33: All
 Section 34: All
 Section 35: All
 Section 36: N/2, SE/4, SE/4 SW/4

Township 24 North, Range 8 West

Section 3: Lots 1-4, S/2 N/2, S/2 (All)
 Section 4: Lots 5-12, S/2 (All)
 Section 5: Lots 1-4, S/2 N/2, S/2 (All)
 Section 6: Lots 1-7, S/2 NE/4, SE/4 NW/4, E/2 SW/4, SE/4 (All)
 Section 7: Lots 1-4, E/2 W/2, E/2 (All)
 Section 8: All
 Section 9: All
 Section 10: All
 Section 15: N/2
 Section 16: All
 Section 17: All
 Section 18: Lots 1-4, E/2 W/2, E/2 (All)
 Section 19: Lots 1-4, E/2 W/2, E/2 (All)

Section 20: All
 Section 21: All
 Section 27: S/2
 Section 28: All
 Section 29: All
 Section 30: Lots 1-4, E/2 W/2, E/2 (All)
 Section 34: NE/4

Township 24 North, Range 9 West

Section 1: Lots 1-4, S/2 N/2, S/2 (All)
 Section 2: Lots 1-2, S/2 NE/4, SE/4 (E/2)
 Section 4: Lots 3-4, S/2 NW/4, SW/4 (W/2)
 Section 5: Lots 1-4, S/2 N/2, S/2 (All)
 Sections 8-17: All
 Section 20: All
 Section 21: N/2
 Section 22: N/2
 Section 23: N/2
 Section 24: All

The proposed unitized interval includes all oil and gas in the interval from 100 feet below the stratigraphic equivalent of the top of the Mancos Shale (base of the Mesa Verde Group) at a true vertical depth of approximately 4,440 feet, down to the stratigraphic equivalent of the base of the Greenhorn Limestone, as defined at a true vertical depth of approximately 6,152 feet, as shown on the log run on March 22, 2012, on the Escrito P16 2409 Well No. 1H (API No. 30-045-35313) located in Section 16, Township 24 North, Range 9 West, NMPM, San Juan County, New Mexico. DJR also seeks an order expanding the Blanco Wash Mancos (Oil) Pool to coincide with the proposed White Crow Unit area and the existing Crow Canyon Unit area, and contracting the Crow Canyon Unit; Mancos Pool outside the exterior boundaries of the proposed White Crow Unit area and the existing Crow Canyon Unit area. The existing Blanco Wash Unit and Crow Canyon Wash Unit will be frozen, such that no additional wells or new production will be committed to those units as of May 1, 2026. The subject acreage is located approximately 5 miles south of Nageezi, New Mexico.

EXHIBIT 1



Enduring Resources San Juan, LLC

6300 South Syracuse Way, Suite 525, Centennial, CO 80111
Telephone 303 573-1222 Fax 303 573 0461

Via Email and Overnight Mail

March 6, 2026

Mr. Kyle Paradis
Branch Chief, Reservoir Management
Bureau of Land Management
301 Dinosaur Trail
Santa Fe, NM 87508

Attn. Angela Arviso, Acting Director
Federal Indian Minerals Office (FIMO)
304 N. Auburn Ave., Suite C
Farmington, New Mexico 87401

New Mexico State Land Office
Attn. Greg Bloom / Allison Marks / Baylen Lamkin
Assistant Commissioner of Mineral Resources
310 Old Santa Fe Trail
Santa Fe, New Mexico 87504-1148

RE: Revised Application for Designation of the Proposed White Crow Unit Area and Preliminary Approval of the Amendments to the Blanco Wash Unit Agreement, NMNM 137065X, NMNM105691320, and Crow Canyon Unit Agreement, NMNM 135203X, NMNM105375688
San Juan County, New Mexico

Ladies and Gentlemen:

DJR Operating, LLC (“DJR”), a wholly owned subsidiary of Enduring Resources San Juan, LLC hereby requests your designation of unit and preliminary approval of the proposed White Crow Unit Area, and the proposed Amendments to the Blanco Wash Unit Agreement and the Crow Canyon Unit Agreement, attached to this Application. The White Crow Unit will encompass the lands presently included in the Crow Canyon Unit and the Blanco Wash Unit, both undivided producing units with designated unit-wide Participating Areas. A plat depicting the outline of the proposed White Crow Unit Area, Exhibit “A” to the Unit Agreement, is attached to this Application as Attachment “1”.

The combination of these units will result in more efficient resource development by allowing for longer laterals, fewer pads, and the completion of portions of each lateral that would otherwise be stranded within the present unit boundary offsets. The two existing undivided units and unit-wide Participating Areas will continue to be operated by DJR, and will be "frozen" in time, with no new wells added to the Participating Areas after the effective date of the White Crow Unit.

DJR requests that 27,612.53 acres, more or less, of Federal, State, Patented and Navajo Allotted Lands within the proposed outline of the White Crow Unit be designated as a logical Unit Area pursuant to the unitization provisions of the Mineral Leasing Act and the Indian Mineral Development Act, as amended. The proposed divided type unit is composed of 22,209.9 acres (80.4341%) Federal Lands, 2,280 acres (8.2571%) State Lands, 240.08 acres (0.8695%) Patented Lands, and 2,882.55 acres (10.4393%) Navajo Allotted Lands.

The lands within the proposed White Crow Unit include the following:

Township 25 North, Range 8 West, N.M.P.M.

- Section 25: Lots 1-8, S/2 (All)
- Section 26: All
- Section 27: All
- Section 28: All
- Section 32: NW/4, S/2NE/4, N/2S/2, S/2SE/4
- Section 33: All
- Section 34: All
- Section 35: All
- Section 36: N/2, SE/4, SE/4SW/4

Township 24 North, Range 8 West, N.M.P.M.

- Section 3: Lots 1-4, S/2N/2, S/2 (All)
- Section 4: Lots 5-12, S/2 (All)
- Section 5: Lots 1-4, S/2N/2, S/2 (All)
- Section 6: Lots 1-7, S/2NE/4, SE/4NW/4, E/2SW/4, SE/4 (All)
- Section 7: Lots 1-4, E/2W/2, E/2 (All)
- Section 8: All
- Section 9: All
- Section 10: All
- Section 15: N/2
- Section 16: All
- Section 17: All
- Section 18: Lots 1-4, E/2W/2, E/2 (All)
- Section 19: Lots 1-4, E/2W/2, E/2 (All)
- Section 20: All
- Section 21: All
- Section 27: S/2
- Section 28: All
- Section 29: All

Section 30: Lots 1-4, E/2W/2, E/2 (All)
Section 34: NE/4

Township 24 North, Range 9 West, N.M.P.M.

Section 1: Lots 1-4, S/2N/2, S/2 (All)
Section 2: Lots 1-2, S/2NE/4, SE/4
Section 4: Lots 3-4, S/2NW/4, SW/4
Section 5: Lots 1-4, S/2N/2, S/2 (All)
Section 8: All
Section 9: All
Section 10: All
Section 11: All
Section 12: All
Section 13: All
Section 14: All
Section 15: All
Section 16: All
Section 17: All
Section 20: All
Section 21: N/2
Section 22: N/2
Section 23: N/2
Section 24: All.

Exhibit "B" to the Unit Agreement is attached to this Application as Attachment "2", and describes the ownership of the various tracts and leases in the proposed unit to the extent of our present knowledge. The serial numbers of all the Federal leases and Navajo Allotted Lands within the proposed consolidation unit are set forth on the attached List of Leases, and are more fully described on Exhibit "B".

DJR proposes that the effective date of the expansion be **May 1, 2026**.

The proposed initial unit obligation wells will be the White Crow Unit #105H, #106H, #108H, #114H, #115H, #117, #118H, #130H, #131H, #134H, and #135H. They will be horizontal wells targeting the Gallup interval within Mancos Formation and the first seven (7) will be drilled from the White Crow C-20-2408 Pad beginning in May 2026. The remaining four (4) wells will be drilled from the White Crow L16-2408 Pad 1Q 2027. DJR requests that these eleven (11) wells be designated as obligation wells, and will submit an application for determination of production in paying quantities after completion to sales. The spacing units for these wells will include 10 Navajo Allottee leases.

The definition of the Unitized Interval for the proposed White Crow Unit will be the same as the unitized interval for both the Blanco Wash and Crow Canyon Units, which is the interval from 100 feet below the stratigraphic equivalent of the top of the Mancos Shale (base of Mesa Verde Group) to the stratigraphic equivalent of the base of the Greenhorn Limestone (top of the Graneros Shale) in their respective type wells.

In order to best accomplish the formation of a new unit encompassing two existing producing units, DJR proposes that the Unit Agreements for both the Crow Canyon Unit and Blanco Wash Unit be amended to freeze the current unit-wide participating areas and provide that all wells drilled after May 1, 2026, be included in the proposed divided-type White Crow Unit. A draft of the proposed Amendments to the two prior Unit Agreements are attached hereto as Attachments "4" and "5". These Amendments will only take effect if and when the White Crow Unit receives final approval from the BLM, the NM State Land Office and FIMO.

Ratifications and Joinders to the White Crow Unit Agreement will be solicited from all parties within the proposed Unit Area. A draft of the proposed Unit Agreement, including State Land Office provisions, is attached as Attachment "6". Also, those committed parties in both the Crow Canyon Unit and Blanco Wash Unit will be asked to execute to the Amendments to the two prior Unit Agreements, which will be a condition precedent to final approval of the White Crow Unit.

In support of this application, DJR is submitting a geologic report with a map showing the geologic condition within the proposed White Crow Unit Area, attached hereto as Attachment "3". It is requested that this information be held confidential. A Plan of Development is included in the geologic report, and an infrastructure map showing existing and planned infrastructure, and an estimated timeline for development, are attached to the geologic report.

Please advise if any additional information would be helpful to your review.

Sincerely,

ENDURING RESOURCES SAN JUAN, LLC / DJR OPERATING, LLC



Alex B. Campbell
Vice President - Land

Enclosures:	Attachment "1"	Exhibit "A", Plat of Unit Area
	Attachment "2"	Exhibit "B", Description of Lease Ownership
	Attachment "3"	Geologic Memorandum
	Attachment "4"	Proposed Amendment to Crow Canyon Unit Agreement
	Attachment "5"	Proposed Amendment to the Blanco Wash Unit Agreement
	Attachment "6"	Proposed Form of Unit Agreement.

cc: Ms. Maureen Joe, Field Manager,
BLM Farmington Field Office
6251 College Blvd., Suite A
Farmington, New Mexico 87402

**LIST OF FEDERAL AND INDIAN
LEASES**

WHITE CROW UNIT

San Juan County, New Mexico

Unit Tract No.	Total Lease Acres	Serial Number
<u>FEDERAL LANDS:</u>		
1	962.11	NMNM 002337
2	320.00	NMNM 009520
3	640.00	NMNM 010089
4	720.00	NMNM 010755
5A	240.00	NMNM 014580
5B	40.00	NMNM 014580
6	320.00	NMNM 014580A
7A	640.00	NMNM 016589
7B	40.00	NMNM 016589
8	240.68	NMNM 016759
9	680.00	NMNM 019567
10	561.04	NMNM 136063 <i>Segregated out of NMNM 019567</i>
11	80.00	NMNM 023742
12	640.00	NMNM 025440
13	640.00	NMNM 026047
14	318.83	NMNM 028752
15	160.00	NMNM 030854

16	320.00	NMNM 036473
17	320.00	NMNM 036474
18	80.00	NMNM 040643
19	320.69	NMNM 041650
20A	480.00	NMNM-042421
20B	160.00	NMNM-042421
21A	480.00	NMNM-042422
21B	160.00	NMNM-042422
22A	40.00	NMNM 042424
22B	80.00	NMNM 042424
22C	480.00	NMNM 042424
23A	40.00	NMNM 042425
23B	80.00	NMNM 042425
23C	40.00	NMNM 042425
23D	480.00	NMNM 042425
24	320.00	NMNM 045208
25	320.00	NMNM 054980
26	321.16	NMNM 054981
27	200.76	NMNM 063319
28	560.00	NMNM 083507
29	320.00	NMNM 136062 (Segregated out of NMNM 083507)
30	160.00	NMNM 088074
31	160.00	NMNM 093451

32	160.00	NMNM 093774
33	280.56	NMNM 137046 (Segregated out of NMNM 097108)
34	160.00	NMNM 097837
35	560.00	NMNM 100302
36	400.00	NMNM 100303
37	1,896.33	NMNM 117570
38	981.80	NMNM 118133
39	880.00	NMNM 118136
40	805.94	NMNM 119283
41	1,600.00	NMNM 135989
42	1,280.00	NMSF 078868

NAVAJO ALLOTTED LANDS:

53	160.00	BIA 1420-0603-1402
54	160.00	BIA 1420-0603-1404
55	160.04	BIA 1420-0603-1405
56	160.00	BIA NOO-C-14-20-4310
57	160.00	BIA NOO-C-14-20-4312
58	160.00	BIA NOO-C-14-20-4313
59	160.00	BIA NO-G-0103-1464
60	160.00	BIA NO-G-1401-1833
61	160.00	BIA NO-G-1401-1835
62	160.63	BIA NO-G-1402-1904
63	160.95	BIA NO-G-1402-1906

64	160.00	BIA N0-G-1403-1909
65	160.00	BIA N0-G-1403-1911
66	160.93	BIA N0-G-1403-1914
67	160.00	BIA N0-G-1403-1940
68	160.00	BIA N0-G-1403-1947

Richard P. Rodriguez
Effective Date
4/1/2014
Expiration Date
HBP

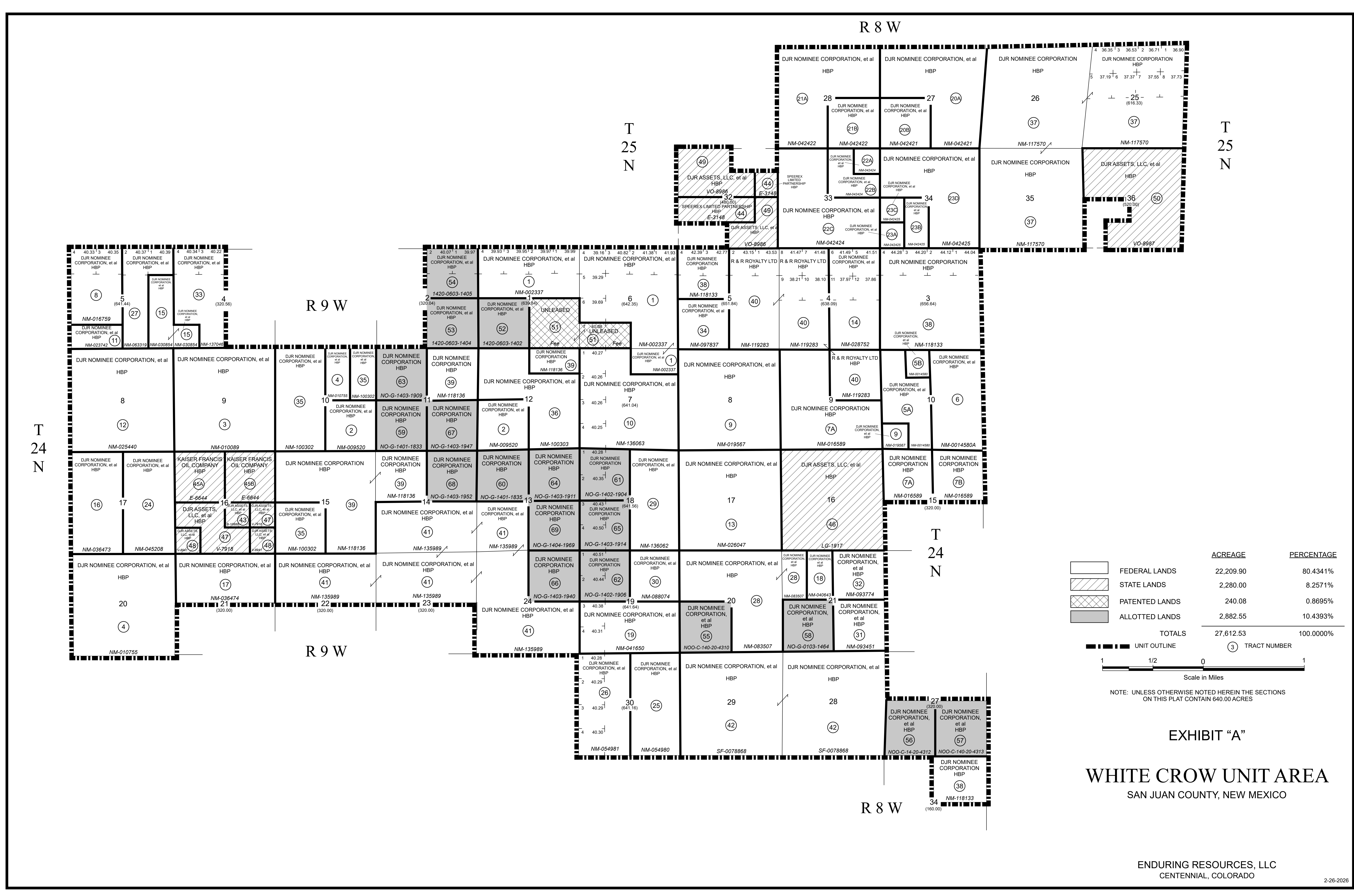
Orlando Rivera
Effective Date
3/21/2014
Expiration Date
HBP

69	160.00	BIA N0-G-1403-1952
----	--------	--------------------

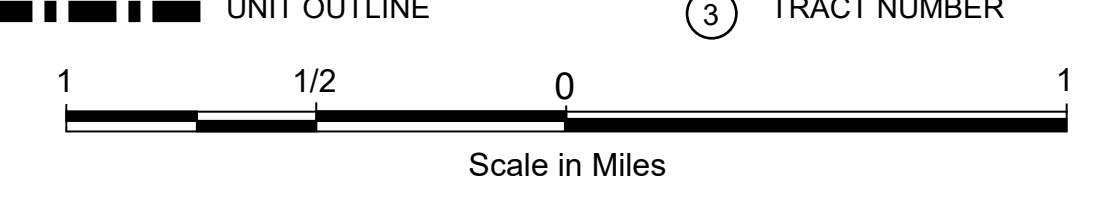
Richard P. Rodriguez
Effective Date
04/01/2014
Expiration Date
HBP

Orlando Rivera
Effective Date
3/21/2014
Expiration Date
HBP

70	160.00	BIA N0-G-1404-1969
----	--------	--------------------



	ACREAGE	PERCENTAGE
FEDERAL LANDS	22,209.90	80.4341%
STATE LANDS	2,280.00	8.2571%
PATENTED LANDS	240.08	0.8695%
ALLOTTED LANDS	2,882.55	10.4393%
TOTALS	27,612.53	100.0000%



NOTE: UNLESS OTHERWISE NOTED HEREIN THE SECTIONS ON THIS PLAT CONTAIN 640.00 ACRES

EXHIBIT "A"
WHITE CROW UNIT AREA
SAN JUAN COUNTY, NEW MEXICO

ENDURING RESOURCES, LLC
CENTENNIAL, COLORADO

EXHIBIT "B"
 Schedule Showing Percentage and Kind of Ownership of Oil and Gas Interests
WHITE CROW UNIT
 DJR OPERATING LLC, OPERATOR
 San Juan County, New Mexico

The Oil and Gas Lease ownerships described in this schedule are limited to the interval from 100 feet below the stratigraphic equivalent of the top of the Mancos Shale (base of Mesa Verde Group) to the stratigraphic equivalent of the base of the Greenhorn Limestone (top of the Graneros Shale) in the Escrito P16-2409 001H well (API #3004535313) in Section 16 of Township 24 N, Range 9 W.

REV. 3/6/2026

Unit Tract No.	Description of Land	Total Lease Acres	Number of Committed Acres	Number of Uncommitted Acres	Unit Percent of Tract Participation	Serial Number / Lessor and Expiration Date of Lease	Lessee of Record and Percentage	Basic Royalty and Percentage	Overriding Royalty and Percentage	Working Interest and Percentage	
FEDERAL LANDS:											
1	Township 24 North, Range 8 West, NMPM Section 6 Lots 1 (41.93 NENE), 2 (41.38 NWNE), 3 (40.82 NENW), 4 (39.16 NWNW), 5 (39.29 SWNW), 6 (39.69 NWSW), S2NE, SENW, NESW, SE Section 7 N2NE	962.11	962.11		3.4843%	NMNM 002337 Effective Date 06/01/1967 HBP	Dugan Production Corp.	100.000000% USA - ALL (12.5%)	Dugan Production Corp.	2.500% DJR Nominee Corporation Dugan Production Corp.	50.0000% 50.0000%
2	Township 24 North, Range 9 West, NMPM Section 10 SE Section 12 SW	320.00	320.00		1.1589%	NMNM 009520 Effective Date 6/1/1969 HBP	Dugan Production Corp.	100.000000% USA - ALL (12.5%)	TTXCO, LLC	7.500000% DJR Nominee Corporation Dugan Production Corp.	50.000000% 50.000000%
3	Township 24 North, Range 9 West, NMPM Section 9 All	640.00	640.00		2.3178%	NMNM 010089 Effective Date 10/01/1969 HBP	Dugan Production Corp.	100.000000% USA - ALL (12.5%) (Sliding Scale)	Jim & Mary Jacobs Living Trust dtd 11/6/1997 Dugan Production Corp.	2.000000% DJR Nominee Corporation Dugan Production Corp.	50.000000% 50.000000%
4	Township 24 North, Range 9 West, NMPM Section 10 W2NE Section 20 All	720.00	720.00		2.6075%	NMNM 010755 Effective Date 12/1/1969 HBP	Dugan Production Corp.	100.000000% USA - ALL (12.5%)	Grizzly Land Holdings, LLC Osprey Oil & Gas III, LLC Patrick A. Wheeler PBC Resource, LLC Rock Bottom Resources, LLC Ventura Oil & Gas, LLC	1.687500% DJR Nominee Corporation Dugan Production Corp.	50.000000% 50.000000%
5A	Township 24 North, Range 8 West, NMPM Section 10 W2NW, SENW, N2SW, SESW	240.00			0.8692%	NMNM 014580 Effective Date 04/01/1948 HBP	DJR Nominee Corporation Robert L. Bayless Producer LLC	50.000000% USA - ALL (12.50%)	Frank C. Davis III Morris Oil & Gas Company, Inc. Flame Royalties, Inc. Southland Royalty Company LLC George Umbrach Robert W. Umbrach Cancer Foundation, Inc. Southland Royalty Company LLC iMinerals LLC WWR Enterprises, Inc. WCB Investments, LLC JRB Investments, LLC RHB Enterprises, LLC Ceefam, LLC Cyrene L. Inman Trust utd 1/26/1994 Pennies from Heaven LLC Karin Dale Nielsen, Trustee, R. B. Accord Dulac Partnership, LLLP	0.078125% DJR Nominee Corporation Robert L. Bayless Producer LLC	93.750000% 6.250000%

Unit Tract No.	Description of Land	Total Lease Acres	Number of Committed Acres	Number of Uncommitted Acres	Unit Percent of Tract Participation	Serial Number / Lessor and Expiration Date of Lease	Lessee of Record and Percentage	Basic Royalty and Percentage	Overriding Royalty and Percentage	Working Interest and Percentage		
									Potenziani Family Partnership Carolyn Nielsen Sedberry Revocable Trust GE Oil & Gas Pressure Control LP Richard L. McKee Richard L. McKee GE Oil & Gas Pressure Control LP	0.004006% 0.120937% 1.875000% 1.875000% 3.750000% 2.500000%		
5B	Township 24 North, Range 8 West, NMPM Section 10 NENW	40.00			0.1449%	NMNM 014580 Effective Date 04/01/1948 HBP	DJR Nominee Corporation Robert L. Bayless Producer LLC	50.000000% 50.000000%	USA - ALL (12.50%)	Frank C. Davis III Morris Oil & Gas Company, Inc. Flame Royalties, Inc. Southland Royalty Company LLC George Umbrach Robert W. Umbrach Cancer Foundation, Inc. Southland Royalty Company LLC iMinerals LLC WWR Enterprises, Inc. WCB Investments, LLC JRB Investments, LLC RHB Enterprises, LLC Ceefam, LLC Cyrene L. Inman Trust uta 1/26/1994 Pennies from Heaven LLC Karin Dale Nielsen, Trustee, R. B. Accord Dulac Partnership, LLLP Potenziani Family Partnership Carolyn Nielsen Sedberry Revocable Trust GE Oil & Gas Pressure Control LP Richard L. McKee GE Oil & Gas Pressure Control LP Richard L. McKee	0.078125% 0.546875% 0.955238% 0.625000% 0.068231% 0.068231% 0.344206% 0.154643% 0.060468% 0.060448% 0.030244% 0.030244% 0.067739% 0.119308% 0.119308% 0.120937% 0.115342% 0.004006% 0.120937% 1.875000% 1.875000% 2.500000% 3.750000%	65.4% of Unitized Interval ⁽⁹⁾ That portion of the unitized interval lying above the stratigraphic equivalent of the base of the Gallup formation as encountered in the Paquenche A #3 well located NWNE of Section 10, T24N-R8W DJR Nominee Corporation 100.000000% 34.6% of Unitized Interval ⁽⁹⁾ That portion of the unitized interval lying below the stratigraphic equivalent of the base of the Gallup formation as encountered in the Paquenche A #3 well located NWNE of Section 10, T24N-R8W DJR Nominee Corporation 50.000000% Robert L. Bayless Producer LLC 50.000000%
6	Township 24 North, Range 8 West, NMPM Section 10 E2	320.00			1.1589%	NMNM 014580A Effective Date 04/01/1948 HBP	LOGOS Resources II LLC Robert L. Bayless Producer LLC	50.000000% 50.000000%	USA - ALL (12.50%)	Flame Royalties, Inc. George Umbrach Robert W. Umbrach Cancer Foundation, Inc. GE Oil & Gas Pressure Control LP Southland Royalty Company LLC iMinerals LLC Marcia L. Berger Education Foundation WWR Enterprises, Inc. WCB Investments, LLC JRB Investments, LLC RHB Enterprises, LLC Ceefam, LLC Cyrene L. Inman Trust uta 1/26/1994 Pennies from Heaven LLC Karin Dale Nielsen, Trustee, R. B. Nielsen Trust dated 9/8/2010 Accord Dulac Partnership, LLLP Potenziani Family Partnership Carolyn Nielsen Sedberry Revocable Trust	0.955238% 0.068231% 0.068231% 2.500000% 0.344206% 0.154643% 0.060468% 0.060468% 0.060448% 0.030244% 0.030244% 0.067739% 0.119308% 0.119308% 0.120937% 0.115342% 0.004006% 0.120937%	DJR Nominee Corporation 93.750000% Robert L. Bayless Producer LLC 6.250000%
7A	Township 24 North, Range 8 West, NMPM Section 9 NW, S2 Section 15 NW	640.00	640.00		2.3178%	NMNM 016589 Effective Date 5/1/1973 HBP	DJR Nominee Corporation	100.000000%	USA - ALL (12.5%)	Lonesome Dove Petroleum Company QEP Energy Company	5.000000% 3.050000%	DJR Nominee Corporation 100.000000%

Unit Tract No.	Description of Land	Total Lease Acres	Number of Committed Acres	Number of Uncommitted Acres	Unit Percent of Tract Participation	Serial Number / Lessor and Expiration Date of Lease	Lessee of Record and Percentage	Basic Royalty and Percentage	Overriding Royalty and Percentage	Working Interest and Percentage		
7B	Township 24 North, Range 8 West, NMPM Section 15 NE	40.00	40.00		0.1449%	NMNM 016589 Effective Date 5/1/1973 HBP	DJR Nominee Corporation	100.000000% USA - ALL (12.5%)	Lonesome Dove Petroleum Company 65.4% of Unitized Interval ⁽¹⁾ That portion of the unitized interval lying above the stratigraphic equivalent of the base of the Gallup formation as encountered in the Shoofly #2 well located NENE of Section 15, T24N-R8W QEP Energy Company 34.6% of Unitized Interval ⁽³⁾ That portion of the unitized interval lying below the stratigraphic equivalent of the base of the Gallup formation as encountered in the Shoofly #2 well located NENE of Section 15, T24N-R8W QEP Energy Company	5.000000% 7.500000% 3.050000%	DJR Nominee Corporation	100.000000%
8	Township 24 North, Range 9 West, NMPM Section 5 Lots 3 (40.35 NENW), 4 (40.33 NWNW), S2NW, N2SW	240.68	240.68		0.8716%	NMNM 016759 Effective Date 10/01/1972 HBP	DJR Nominee Corporation	100.000000% USA - ALL (12.5%)	Rosemarie Ostiller Jerome Paul Maltz Flame Royalties, Inc. Dugan Production Corp.	0.500000% 4.500000% 7.500000% 0.005000%	DJR Nominee Corporation Dugan Production Corp.	50.250000% 49.750000%
9	Township 24 North, Range 8 West, NMPM Section 8 All Section 10 SWSW	680.00	680.00		2.4627%	NMNM 019567 Effective Date 12/01/1973 HBP	Dugan Production Corp.	100.000000% USA - ALL (12.5%)	Union Petroleum Corporation C.B. Harrison, Jr., Trustee for Southern Bankers Investment Company Union Petroleum Corporation ⁽¹⁾ Paul E. Cash J.W. Heflin J.W. Heflin	3.250000% 1.750000% 2.500000% 0.875000% 0.875000% 1.750000%	DJR Nominee Corporation Dugan Production Corp.	50.000000% 50.000000%
10	Township 24 North, Range 8 West, NMPM Section 7 Lots 1 (40.27 NWNW), 2 (40.26 SWNW), 3 (40.26 NWSW), 4 (40.25 SWSW), S2NE, E2W2, SE	561.04	561.04		2.0318%	NMNM 136063 <i>Segregated out of NMNM 019567</i> Effective Date 12/01/1973 HBP	Dugan Production Corp.	100.000000% USA - ALL (12.5%)	Union Petroleum Corporation Union Petroleum Corporation C.B. Harrison, Jr., Trustee for Southern Bankers Investment Company Paul E. Cash J.W. Heflin J.W. Heflin	3.250000% 2.500000% 1.750000% 0.875000% 0.875000% 1.750000%	DJR Nominee Corporation Dugan Production Corp.	50.000000% 50.000000%
11	Township 24 North, Range 9 West, NMPM Section 5 S2SW	80.00	80.00		0.2897%	NMNM 023742 Effective Date 02/01/1975 HBP	Hilcorp San Juan, LP	100.000000% USA - ALL (12.5%)	Guy Wade Willis Vicky Sue Hoover LOGOS Resources II, LLC Dugan Production Corp.	3.250000% 1.750000% 2.500000% 0.005000%	DJR Nominee Corporation Dugan Production Corp.	50.250000% 49.750000%
12	Township 24 North, Range 9 West, NMPM Section 8 All	640.00	640.00		2.3178%	NMNM 025440 Effective Date 07/01/1975 HBP	Dugan Production Corp.	100.000000% USA - ALL (12.5%) (Sliding Scale)	Jim & Mary Jacobs Living Trust dtd 11/6/1997 Dugan Production Corp.	1.500000% 2.500000%	DJR Nominee Corporation Dugan Production Corp.	50.000000% 50.000000%
13	Township 24 North, Range 8 West, NMPM Section 17 All	640.00	640.00		2.3178%	NMNM 026047 Effective Date 09/01/1975 HBP	Dugan Production Corp.	100.000000% USA - ALL (12.50%)	Alexander S. Bowers ⁽²⁾ Seco Energy Corporation ⁽²⁾ Dugan Production Corp.	3.250000% 1.750000% 1.250000%	DJR Nominee Corporation Dugan Production Corp.	50.000000% 50.000000%
14	Township 24 North, Range 8 West, NMPM Section 4 Lots 5 (41.51 NENE), 6 (41.49 NWNE), 11 (37.97 SWNE), 12 (37.86 SENE), SE	318.83			1.1547%	NMNM 028752 Effective Date 10/1/1976 HBP	LOGOS Resources, LLC	100.000000% USA - ALL (12.50%) (Sliding Scale)	Graham Royalty, Ltd. Prudential-Bache Energy Income Production Partnership II P-4 Merriion Oil & Gas Corporation Robert L. Bayless Bolack Minerals Company Hugh J. Mitchell and Raimonda Mitchell Revocable Trust, Hugh J. Mitchell, Trustee	2.750000% 2.750000% 4.620000% 1.120000% 1.085000% 0.175000%	DJR Nominee Corporation Tommy Bolack Minerals Corporation	69.000000% 31.000000%

Unit Tract No.	Description of Land	Total Lease Acres	Number of Committed Acres	Number of Uncommitted Acres	Unit Percent of Tract Participation	Serial Number / Lessor and Expiration Date of Lease	Lessee of Record and Percentage	Basic Royalty and Percentage	Overriding Royalty and Percentage	Working Interest and Percentage		
15	Township 24 North, Range 9 West, NMPM Section 4 SWSW Section 5 SENE, E2SE	160.00	160.00		0.5794%	NMNM 030854 Effective Date 09/01/1977 HBP	Dugan Production Corp.	100.000000% USA - ALL (12.5%)	Excalibur Energy Company William K. Wieland Lewis O Campbell Frank J. McBride Trust #1 Jane H. Cotter Cotter Family Limited PtsHP James L. Williams and Marilyn Marilyn J. Williams, Trustees of James Lowell Williams and Marilyn Joyce Williams Revocable Living Trust UTA 10/4/2004 Melvin L. Robbins Jana L. Sorroche, Trustee of the William R. Hendley Testamentary Trust dated 7/27/2011 Arthur Dow Spiro G. Vassilopoulos Dugan Production Corp. Ann F. Felter, individually and PR of Jack L. Felter	1.181819% 0.681818% 0.181818% 0.681818% 0.136364% 0.045455% 0.181818% 0.181818% 0.181818% 0.681818% 0.500000% 1.431818% 0.681818%	DJR Nominee Corporation Dugan Production Corp.	50.000000% 50.000000%
16	Township 24 North, Range 9 West, NMPM Section 17 W2	320.00	320.00		1.1589%	NMNM 036473 Effective Date 06/01/1979 HBP	Dugan Production Corp.	100.000000% USA - ALL (12.5%) (Sliding Scale)	Tucker Attebery Family LLC Dugan Production Corp. <u>As to that portion of the unitized interval covered by the Gallup Formation (19.73%)</u> (4) Dugan Production Corp. <u>As to that portion of the unitized interval excluding the Gallup Formation (80.26%)</u> (4) Apache Corporation	2.000000% 1.250000% 3.000000% 3.000000%	DJR Nominee Corporation Dugan Production Corp.	50.000000% 50.000000%
17	Township 24 North, Range 9 West, NMPM Section 21 N2	320.00	320.00	1.1589%		NMNM 036474 Effective Date 06/01/1979 HBP	Dugan Production Corp.	100.000000% USA - ALL (12.5%) (Sliding Scale)	Tucker Attebery Family LLC Dugan Production Corp. <u>As to that portion of the unitized interval covered by the Gallup Formation (19.73%)</u> (4) Dugan Production Corp. <u>As to that portion of the unitized interval excluding the Gallup Formation (80.26%)</u> (4) Apache Corporation	2.000000% 1.250000% 3.000000% 3.000000%	DJR Nominee Corporation Dugan Production Corp.	50.000000% 50.000000%
18	Township 24 North, Range 8 West, NMPM Section 21 E2NW	80.00	80.00		0.2897%	NMNM 040643 Effective Date 07/01/1980 HBP	Dugan Production Corp.	100.000000% USA - ALL (12.50%)	Dugan Production Corp.	2.500000%	DJR Nominee Corporation Dugan Production Corp.	50.000000% 50.000000%
19	Township 24 North, Range 8 West, NMPM Section 19 Lots 3 (40.38 NWSW), 4 (40.31 SWSW), E2SW, SE	320.69			1.1614%	NMNM 041650 Effective Date 11/01/1980 HBP	Dugan Production Corp.	100.0000% USA - ALL (12.5%) (Sliding Scale)	Tucker Attebery Family LLC EV Properties, L.P. Dugan Production Corp.	2.0000% 3.0000% 1.2500%	DJR Nominee Corporation Dugan Production Corp.	50.0000% 50.0000%
20A	Township 25 North, Range 8 West, NMPM Section 27 N2, SE	480.00			1.7383%	NMNM-042421 Effective Date 12/16/1980 HBP	Dugan Production Corp. James B. Fullerton	99.5000% 0.5000% USA - ALL (12.50%)	Grizzly Trading Co. Tucker Attebery Family LLC Dugan Production Corp.	3.0000% 2.0000% 4.243750%	Dugan Production Corp. DJR Nominee Corporation Riva Oil & Gas LLC	49.7500% 49.7500% 0.5000%
20B	Township 25 North, Range 8 West, NMPM Section 27 SW	160.00			0.5794%	NMNM-042421 Effective Date 12/16/1980 HBP	Riva Oil & Gas LLC James B. Fullerton	99.0099% 0.9901% USA - ALL (12.50%)	Grizzly Trading Co. Tucker Attebery Family LLC Dugan Production Corp.	3.0000% 2.0000% 1.237623%	Dugan Production Corp. DJR Nominee Corporation Riva Oil & Gas LLC	49.5050% 49.5050% 0.9901%

Unit Tract No.	Description of Land	Total Lease Acres	Number of Committed Acres	Number of Uncommitted Acres	Unit Percent of Tract Participation	Serial Number / Lessor and Expiration Date of Lease	Lessee of Record and Percentage	Basic Royalty and Percentage	Overriding Royalty and Percentage	Working Interest and Percentage			
21A	Township 25 North, Range 8 West, NMPM Section 28 N2, SW	480.00			1.7383%	NMNM-042422 Effective Date 12/16/1980 HBP	Dugan Production Corp. James B. Fullerton	99.5000% 0.5000%	USA - ALL (12.50%)	Grizzly Trading Co. Tucker Attebery Family LLC Dugan Production Corp.	3.0000% 2.0000% 4.243750%	Dugan Production Corp. DJR Nominee Corporation Riva Oil & Gas LLC	49.7500% 49.7500% 0.5000%
21B	Township 25 North, Range 8 West, NMPM Section 28 SE	160.00			0.5794%	NMNM-042422 Effective Date 12/16/1980 HBP	Dugan Production Corp. Riva Oil & Gas LLC	99.0099% 0.9901%	USA - ALL (12.50%)	Grizzly Trading Co. Tucker Attebery Family LLC Dugan Production Corp.	3.0000% 2.0000% 1.237623%	Dugan Production Corp. DJR Nominee Corporation Riva Oil & Gas LLC	49.5050% 49.5050% 0.9901%
22A	Township 25 North, Range 8 West, NMPM Section 33 NENE	40.00			0.1449%	NMNM 042424 Effective Date 01/01/1981 HBP	Dugan Production Corp.	100.000000%	USA - ALL (12.50%) (Sliding Scale)	Tucker Attebery Family LLC Grizzly Trading Co. Dugan Production Corp. McHugh Companies	2.000000% 3.000000% 0.625000% 1.485000%	DJR Nominee Corporation Dugan Production Corp. Riva Oil & Gas LLC	49.504951% 49.504951% 0.990099%
22B	Township 25 North, Range 8 West, NMPM Section 33 W2NE, SENE	120.00			0.4346%	NMNM 042424 Effective Date 01/01/1981 HBP	Dugan Production Corp.	100.000000%	USA - ALL (12.50%) (Sliding Scale)	Tucker Attebery Family LLC Grizzly Trading Co. Dugan Production Corp.	2.000000% 3.000000% 1.237624%	DJR Nominee Corporation Dugan Production Corp. Riva Oil & Gas LLC	49.504951% 49.504951% 0.990099%
22C	Township 25 North, Range 8 West, NMPM Section 33 NW, S2	480.00			1.7383%	NMNM 042424 Effective Date 01/01/1981 HBP	Dugan Production Corp.	100.000000%	USA - ALL (12.50%) (Sliding Scale)	Tucker Attebery Family LLC Dugan Production Corp.	2.000000% 4.237624%	DJR Nominee Corporation Dugan Production Corp. Riva Oil & Gas LLC	49.750000% 49.750000% 0.500000%
23A	Township 25 North, Range 8 West, NMPM Section 34 SWSW	40.00			0.1449%	NMNM 042425 Effective Date 01/01/1981 HBP	Dugan Production Corp. James B. Fullerton	99.500000% 0.500000%	USA - ALL (12.50%) (Sliding Scale)	Tucker Attebery Family LLC Grizzly Trading Co. Dugan Production Corp. McHugh Companies	2.000000% 3.000000% 0.625000% 1.485000%	DJR Nominee Corporation Dugan Production Corp. Riva Oil & Gas LLC	49.504951% 49.504951% 0.990099%
23B	Township 25 North, Range 8 West, NMPM Section 34 E2SW	80.00			0.2897%	NMNM 042425 Effective Date 01/01/1981 HBP	Dugan Production Corp. James B. Fullerton	99.500000% 0.500000%	USA - ALL (12.50%) (Sliding Scale)	Tucker Attebery Family LLC Grizzly Trading Co. Dugan Production Corp.	2.000000% 3.000000% 1.237624%	DJR Nominee Corporation Dugan Production Corp. Riva Oil & Gas LLC	49.504951% 49.504951% 0.990099%
23C	Township 25 North, Range 8 West, NMPM Section 34 NWSW	40.00			0.1449%	NMNM 042425 Effective Date 01/01/1981 HBP	Dugan Production Corp. James B. Fullerton	99.500000% 0.500000%	USA - ALL (12.50%) (Sliding Scale)	Tucker Attebery Family LLC Grizzly Trading Co. Dugan Production Corp.	2.000000% 3.000000% 1.237624%	DJR Nominee Corporation Dugan Production Corp. Riva Oil & Gas LLC	49.504951% 49.504951% 0.990099%
23D	Township 25 North, Range 8 West, NMPM Section 34 E2, NW	480.00			1.7383%	NMNM 042425 Effective Date 01/01/1981 HBP	Dugan Production Corp. James B. Fullerton	99.500000% 0.500000%	USA - ALL (12.50%) (Sliding Scale)	Tucker Attebery Family LLC Grizzly Trading Co. McHugh Companies	2.000000% 3.000000% 1.485000%	DJR Nominee Corporation Dugan Production Corp. Riva Oil & Gas LLC	49.750000% 49.750000% 0.500000%
24	Township 24 North, Range 9 West, NMPM Section 17 E2	320.00	320.00		1.1589%	NMNM 045208 Effective Date 8/1/1981 HBP	Dugan Production Corp.	100.000000%	USA - ALL (12.5%) (Sliding Scale)	Dugan Production Corp.	2.500000%	DJR Nominee Corporation Dugan Production Corp.	50.000000% 50.000000%
25	Township 24 North, Range 8 West, NMPM Section 30 E2	320.00	320.00		1.1589%	NMNM 054980 Effective Date 3/1/1983 HBP	Dugan Production Corp.	100.000000%	USA - ALL (12.5%) (Sliding Scale)	Dugan Production Corp.	1.250000%	DJR Nominee Corporation Dugan Production Corp.	50.000000% 50.000000%
26	Township 24 North, Range 8 West, NMPM Section 30 Lots 1 (40.28 NWNW), 2 (40.29 SWNW), 3 (40.29 NWSW), 4 (40.30 SWSW), E2W2	321.16	321.16		1.1631%	NMNM 054981 Effective Date 03/01/1983 HBP	Dugan Production Corp.	100.000000%	USA - ALL (12.50%) (Sliding Scale)	Dugan Production Corp.	1.250000%	DJR Nominee Corporation Dugan Production Corp.	50.000000% 50.000000%

Unit Tract No.	Description of Land	Total Lease Acres	Number of Committed Acres	Number of Uncommitted Acres	Unit Percent of Tract Participation	Serial Number / Lessor and Expiration Date of Lease	Lessee of Record and Percentage	Basic Royalty and Percentage	Overriding Royalty and Percentage	Working Interest and Percentage
27	Township 24 North, Range 9 West, NMPM Section 5 Lots 1 (40.39 NENE), 2 (40.37 NWNE), SWNE, W2SE	200.76	200.76		0.7271%	NMNM 063319 Effective Date 11/01/1985 HBP	Dugan Production Corp.	100.000000% USA - ALL (12.5%) (Sliding Scale)	Dugan Production Corp. 2.500000%	DJR Nominee Corporation Dugan Production Corp. 50.000000%
28	Township 24 North, Range 8 West, NMPM Section 20 N2, SE Section 21 W2NW	560.00	560.00		2.0281%	NMNM 083507 Effective Date 04/01/1990 HBP	Dugan Production Corp.	100.000000% USA - ALL (12.50%)	Dugan Production Corp. 2.500000%	DJR Nominee Corporation Dugan Production Corp. 50.000000%
29	Township 24 North, Range 8 West, NMPM Section 18 E2	320.00	320.00		1.1589%	NMNM 136062 <i>(Segregated out of NMNM 083507)</i> Effective Date 04/01/1990 HBP	Dugan Production Corp.	100.000000% USA - ALL (12.5%)	Dugan Production Corp. 2.500000%	DJR Nominee Corporation Dugan Production Corp. 50.000000%
30	Township 24 North, Range 8 West, NMPM Section 19 NE	160.00	160.00		0.5794%	NMNM 088074 Effective Date 03/01/1992 HBP	Dugan Production Corp.	100.000000% USA - ALL (12.5%)	Dugan Production Corp. 2.500000%	DJR Nominee Corporation Dugan Production Corp. 50.000000%
31	Township 24 North, Range 8 West, NMPM Section 21 SE	160.00	160.00		0.5794%	NMNM 093451 Effective Date 09/01/1994 HBP	Dugan Production Corp.	100.000000% USA - ALL (12.50%)	Dugan Production Corp. 2.500000%	DJR Nominee Corporation Dugan Production Corp. 50.000000%
32	Township 24 North, Range 8 West, NMPM Section 21 NE	160.00	160.00		0.5794%	NMNM 093774 Effective Date 11/1/1974 Expiration Date HBP	Dugan Production Corp.	100.000000% USA - ALL (12.50%)	Kathleen Roman David Payne & Julie Katherine Hamilton Co-Trustees, Joint Revocable Inter Viros Trust u/d/t 3/25/1 Andrikopoulos Heirs Dugan Production Corp. 0.250000% 0.375000% 2.750000% 2.062500%	DJR Nominee Corporation Dugan Production Corp. 50.000000%
33	Township 24 North, Range 9 West, NMPM Section 4 Lots 3 (40.22 NENW), 4 (40.34 NWNW), S2NW4, N2SW, SESW	280.56	280.56		1.0161%	NMNM 137046 <i>(Segregated out of NMNM 097108)</i> Effective Date 9/1/1996 HBP	Dugan Production Corp.	100.000000% USA - ALL (12.5%)	Dugan Production Corp. 2.500000%	DJR Nominee Corporation Dugan Production Corp. 50.000000%
34	Township 24 North, Range 8 West, NMPM Section 5 SW	160.00	160.00		0.5794%	NMNM 097837 Effective Date 12/01/1996 HBP	Dugan Production Corp.	100.000000% USA - ALL (12.50%)	Dugan Production Corp. 2.500000%	DJR Nominee Corporation Dugan Production Corp. 50.000000%
35	Township 24 North, Range 9 West, NMPM Section 10 E2NE, W2 Section 15 SW	560.00	560.00		2.0281%	NMNM 100302 Effective Date 12/01/1997 HBP	Dugan Production Corp.	100.000000% USA - ALL (12.5%)	Dugan Production Corp. 2.500000%	DJR Nominee Corporation Dugan Production Corp. 50.000000%
36	Township 24 North, Range 9 West, NMPM Section 12 NW4, S2NE, SE	400.00	400.00		1.4486%	NMNM 100303 Effective Date 12/01/1997 HBP	Dugan Production Corp.	100.000000% USA - ALL (12.5%)	Dugan Production Corp. 2.500000%	DJR Nominee Corporation Dugan Production Corp. 50.000000%

Unit Tract No.	Description of Land	Total Lease Acres	Number of Committed Acres	Number of Uncommitted Acres	Unit Percent of Tract Participation	Serial Number / Lessor and Expiration Date of Lease	Lessee of Record and Percentage	Basic Royalty and Percentage	Overriding Royalty and Percentage	Working Interest and Percentage
37	Township 25 North, Range 8 West, NMPM Section 25 Lots 1 (36.90 NENE), 2 (36.71 NWNE) 3 (36.53 NENW), 4 (36.35 NWNW), 5 (37.19 SWNW), 6 (37.37 SENW), 7 (37.55 SWNE), 8 (37.73 SENE), S2 Section 26 All Section 35 All	1,896.33	1,896.33		6.8676%	NMNM 117570 Effective Date 03/01/2007 HBP	DJR Nominee Corp.	100.000000% USA - ALL (12.50%)	Coronado Resources 2013, LLC Concho Royalty Company, LP 6.750000% 0.750000%	DJR Nominee Corporation 100.000000%
38	Township 24 North, Range 8 West, NMPM Section 3 Lots 1 (44.04 NENE), 2 (44.12 NWNE), 3 (44.20 NENW), 4 (44.28 NWNW), S2N2, S2 Section 5 Lots 3 (42.77 NENW), 4 (42.39 NWNW), S2NW4 Section 34 NE	981.80	981.80		3.5556%	NMNM 118133 Effective Date 06/01/2007 HBP	DJR Nominee Corp.	100.000000% USA - ALL (12.50%)	None DJR Nominee Corporation 100.000000%	
39	Township 24 North, Range 9 West, NMPM Section 11 NE Section 12 N2NE Section 14 NW Section 15 N2, SE	880.00	880.00		3.1870%	NMNM 118136 Effective Date 06/01/2007 HBP	DJR Nominee Corporation	100.000000% USA - ALL (12.5%)	None DJR Nominee Corporation 100.000000%	
40	Township 24 North, Range 8 West, NMPM Section 4 Lots 7 (41.48 NENW), 8 (41.47 NWNW), 9 (38.21 SWNW), 10 (38.10 SENW), SW Section 5 Lots 1 (43.53 NENE), 2 (43.15 NWNE), S2NE, SE Section 9 NE	805.94			2.9187%	NMNM 119283 Effective Date 12/01/2007 HBP	R & R Royalty Ltd.	100.000000% USA - ALL (12.50%)	Ahuja Children 2012 Long Term Trust Unified Assets, Ltd. 9.375000% 3.125000%	R & R Royalty Ltd. 100.000000%
41	Township 24 North, Range 9 West, NMPM Section 13 SW Section 14 S2 Section 22 N2 Section 23 N2 Section 24 NW, S2	1,600.00	1,600.00		5.7945%	NMNM 135989 Effective Date 05/01/1948 HBP	Dugan Production Corp.	100.000000% USA - ALL (12.5%)	Preston Hollow United Methodist Church DHB Partnership Ben Patterson R. I., Ltd. Hardin-Simmons University Dugan Production Corp. 0.375000% 50.000000% 0.500000% 0.250000% 0.250000% 2.500000%	DJR Nominee Corporation Dugan Production Corp. 50.000000%
42	Township 24 North, Range 8 West, NMPM Section 28 All Section 29 All	1,280.00	1,280.00		4.6356%	NMSF 078868 Effective Date 4/1/1948 HBP	Dugan Production Corp.	100.000000% USA - ALL (12.50%)	Mary Sapp Fischer, Trustee of the John Dillon Sapp 1993 Trust Carl Francis Fischer, Trustee of the Mary Margaret Sapp 1993 Trust Donald R. Horton Marty Horton Home-Burtis LTD., LP Wells Fargo Bank, National Association, Trust of the Wesley T. House Testamentary Trust FBO Eunice H. Cloud Heirs or devisees of Alberta Sloan Nancy Sealy Thompson Patti Jo Peck Wakefield Emerson Family LLC COG Oil & Gas LP Barron U. Kidd Inabeth Phillips Jack B. Wilkinson, Jr. H. J. Phillips Heirs or devisees of W. H. Sloan James D. Sadler C. B. Yarbrough Katherine B. Yarbrough The Fasken Family Limited Partnership 0.333333% Dugan Production Corp. 50.000000% 0.333333% 0.166667% 0.166667% 0.387689% 0.259887% 0.259764% 0.195429% 0.178850% 0.173321% 0.130002% 0.129952% 0.129949% 0.129947% 0.129816% 0.129864% 0.129864% 0.090359% 0.090359% 0.050113%	DJR Nominee Corporation Dugan Production Corp. 50.000000%

Unit Tract No.	Description of Land	Total Lease Acres	Number of Committed Acres	Number of Uncommitted Acres	Unit Percent of Tract Participation	Serial Number / Lessor and Expiration Date of Lease	Lessee of Record and Percentage	Basic Royalty and Percentage	Overriding Royalty and Percentage	Working Interest and Percentage																										
Frank Andrew Fasken, Trustee of the Frank Fasken Trust u/t/a 7/28/2000 Steven Price Fasken, Trustee of the Steven Price Fasken Child's GST Trust under Restated Trust Agreement dated July 28, 2000, as amended Wells Fargo Bank, National Association, Trust The Stubbeman Family Foundation Steven Price Fasken, Trustee of the Steven Price Fasken Revocable Trust created by Trust Indenture dated December 30, 1992 Northern Trust, N.A., Trustee of the Susan M Fasken Hartin Revocable Trust C. S. Longcope Oil, LLC Frank Andrew Fasken Fredda Louise Black Elizabeth Black Montgomery Longscope Energy, LLC Evelyn S. Graham Desert Partners V, LP The Fasken Foundation RAM Foundation G. R. Fasken Cathy Mortensen Lisa Gerloff Megan Rotter Jessica M. Stewart Black Gold Energy, LLC Kathleen Graham, Agent for Robert Harvison Ilios Exploration, Inc. Southern Royalties, LLC Dugan Production Corp. ABC Oil & Gas Properties										0.048639%	0.048639%	0.043288%	0.032572%	0.031745%	0.031745%	0.028859%	0.027243%	0.016286%	0.016286%	0.014429%	0.010822%	0.010822%	0.008658%	0.008658%	0.004502%	0.003092%	0.003092%	0.003092%	0.003092%	0.003092%	0.003092%	0.003092%	0.002319%	0.000773%	1.750000%	2.000000%
42 Federal Tracts totalling 22,209.90 acres or 80.4341% of the Unit Area																																				
STATE LANDS:																																				
43	Township 24 North, Range 9 West, NMPM Section 16 NWSE	40.00	40.00		0.1449%	B-10889 Effective Date 12/22/1943 Expiration Date HBP	Penrock Oil Koch Industries, Inc.	25.0000% 75.0000%	State of New Mexico (12.5%)	Al Greer Timothy G. Foster, successor to George Foster Sharon M. Foster Lane, successor to George Foster John W. Harris Michael A. Harris Robert E. Harris Suzanne Anarde Stephanie DeHerrera Sabrina Blood Rebecca Sharpe Micaela Leffler Marva B. Joplin, Trustee Intervivos Revocable Trust of Marva B. Joplin dated July 20, 1987, successor to W. L. Brimhall Marva Joplin First Restated Intervivos Revocable Trust of Marva B. Joplin, executed July 28, 2006, successor to W. L. Brimhall Russell Stanfield QEP Energy Company Koch Exploration & Production	0.6250% 0.3125% 0.3125% 0.1563% 0.1563% 0.1563% 0.0313% 0.0313% 0.0313% 0.0313% 0.0313% 0.0313% 0.2083% 0.2083% 0.2083% 2.5000% 5.6250%	DJR Assets, LLC Dugan Production Corp.	50.0000% 50.0000%																							
44	Township 25 North, Range 8 West, NMPM Section 32 N2SW, NWSE, SENE	160.00			0.5794%	E-3148 Effective Date 12/10/1949 Expiration Date	Speerex	100.0000%	State of New Mexico - ALL (12.50%)	Herbert L. Marchman & James H.B. Wilson Jr, Co-Trustees, The Burroughs Family Trust u/t/d 11/11/1993 Jane A. Downs	2.5000% 0.6250%	Speerex Limited Partnership	100.0000%																							

Unit Tract No.	Description of Land	Total Lease Acres	Number of Committed Acres	Number of Uncommitted Acres	Unit Percent of Tract Participation	Serial Number / Lessor and Expiration Date of Lease	Lessee of Record and Percentage	Basic Royalty and Percentage	Overriding Royalty and Percentage	Working Interest and Percentage		
						HBP			Nan Burroughs Karen Marchman Belinda Burroughs Wilson	0.6250% 0.6250% 0.6250%		
45A	Township 24 North, Range 9 West, NMPM Section 16 NW	160.00			0.5794%	E-6644 Effective Date 11/14/1952 Expiration Date HBP	Kaiser Francis Oil Company	100.0000% State of New Mexico (12.5%)	Sal Lee Oz Anderson Anderson Living Trust U/A/D 4/29/2003, James H. & Jacqueline L. Anderson, Trustees Prichett Living Trust, U/A/D 5/3/2001 Estate of Mary E. Catterson, Paul F. Catterson, PR David Paul Catterson & Shelly Ann Catterson Heirs Paul F. Catterson Estate of O. J. Lilly, Dec'd, Michael Joe Lilly, PR & Franklin P. Lilly William Cutter First Security Bank of Albuquerque, Trustee F/B/O Barbara E. Koons Revocable Trust First National Bank in Albuquerque, Trustee F/B/O Miriam N. Washburn Cathryn Elise Gholson Estate of Ronald D. Tingley, Deceased, Sole Heir of Willa Ethel Giomi, T.J. Tingley, PR Charles Giomi Mona Sue Haddad Deborah M McKenna E. L. Fundingsland Flame Royalties, Inc. Estate of Oliver Marianetti, Dec'd Dorothy E. Marianetti, PR	0.0208% 0.0208% 0.0208% 0.0313% 0.0313% 0.8750% 0.4000% 0.8000% 0.8000% 0.4000% 0.4000% 0.4000% 0.5000% 7.0000% 5.0000% 0.4000%	Kaiser Francis Oil Company	100.0000%
45B	Township 24 North, Range 9 West, NMPM Section 16 NE	160.00			0.5794%	E-6644 Effective Date 11/14/1952 Expiration Date HBP	Kaiser Francis Oil Company	100.0000% State of New Mexico (12.5%)	Sal Lee Oz Anderson Anderson Living Trust U/A/D 4/29/2003, James H. & Jacqueline L. Anderson, Trustees Prichett Living Trust, U/A/D 5/3/2001 Estate of Mary E. Catterson, Paul F. Catterson, PR David Paul Catterson & Shelly Ann Catterson Heirs Paul F. Catterson Estate of O. J. Lilly, Dec'd, Michael Joe Lilly, PR & Franklin P. Lilly William Cutter First Security Bank of Albuquerque, Trustee F/B/O Barbara E. Koons Revocable Trust First National Bank in Albuquerque, Trustee F/B/O Miriam N. Washburn Cathryn Elise Gholson Estate of Ronald D. Tingley,	0.0208% 0.0208% 0.0208% 0.0313% 0.0313% 0.8750% 0.4000% 0.8000% 0.8000% 0.4000% 0.4000%	Kaiser Francis Oil Company	100.0000%

Unit Tract No.	Description of Land	Total Lease Acres	Number of Committed Acres	Number of Uncommitted Acres	Unit Percent of Tract Participation	Serial Number / Lessor and Expiration Date of Lease	Lessee of Record and Percentage	Basic Royalty and Percentage	Overriding Royalty and Percentage	Working Interest and Percentage		
									Deceased, Sole Heir of Willa Ethel Giomi, T.J. Tingley, PR Charles Giomi Mona Sue Haddad Deborah M McKenna E. L. Fundingsland Flame Royalties, Inc. Estate of Oliver Marianetti, Dec'd Dorothy E. Marianetti, PR			
46	Township 24 North, Range 8 West, NMPM Section 16 All	640.00	640.00		2.3178%	LG 1917 Effective Date 08/01/1974 Expiration Date HBP	Dugan Production Corp.	100.0000% State of New Mexico - ALL (12.50%)	Dugan Production Corp. 2.5000%	DJR Assets, LLC Dugan Production Corp. 50.0000%		
47	Township 24 North, Range 9 West, NMPM Section 16 NESE, N2SW, SESW, SWSE	200.00	200.00		0.7243%	V-7918 Effective Date 12/01/2006 Expiration Date HBP	Dugan Production Corp.	100.0000% State of New Mexico (16.67%)	Dugan Production Corp. 1.6667%	DJR Assets, LLC Dugan Production Corp. 50.0000%		
48	Township 24 North, Range 9 West, NMPM Section 16 SESE, SWSW	80.00	80.00		0.2897%	V-8941 Effective Date 04/01/2011 Expiration Date HBP	Dugan Production Corp.	100.0000% State of New Mexico (16.67%)	Dugan Production Corp. 1.6667%	DJR Assets, LLC Dugan Production Corp. 50.0000%		
49	Township 25 North, Range 8 West, NMPM Section 32 NW4, SWNE, NESE, S2SE	320.00	320.00		1.1589%	VO 8986 Effective Date 07/01/2011 Expiration Date HBP	DJR Nominee Corp.	100.0000% State of New Mexico (16.67%)	Dugan Production Corp. 0.8333%	DJR Assets, LLC Dugan Production Corp. 75.0000%		
50	Township 25 North, Range 8 West, NMPM Section 36 N2, SE4, SESW	520.00	520.00		1.8832%	VO 8987 Effective Date 07/01/2011 Expiration Date HBP	T.H. McElvain Oil & Gas, LLLP	100.0000% State of New Mexico (16.67%)	T. H. McElvain Oil & Gas LLLP LOGOS Resources II, LLC Dugan Production Corp. 2.5000% 0.1000% 0.1485%	DJR Assets, LLC Dugan Production Corp. 94.9382% 5.0618%		
9 State Tracts totalling		2,280.00	acres or 8.2571% of the Unit Area									

PATENTED LANDS:

51 (Uncommitted)	Township 24 North, Range 8 West, NMPM Section 6 Lots 7 (40.08 SWSW), SESW	240.08	240.08	0.8695%	Charles R. Wiggins, et ux David Allen & Maxine Marcella Pierce Revocable Trust 7/16/1996	Unleased Unleased	None None	None None	Unleased Unleased
	Township 24 North, Range 9 West, NMPM Section 1 SE				Nelson Minerals, LLC Dirk Vanhorn Reemstma Lance Brewster Reemstma Movest Capital Kennedy Minerals Ltd. Grover Family L.P. Marilyn F. Menasco Revocable Trust 10/25/1996 Patricia Louise Dorsett Trust Virginia F. Zobeck Trust 9/1/2008 Larry Leon Parish The Ninety-Six Corporation James R. Leeton, Jr. HDBC Investments, Limited ELSR, Limited Partnership Mulligan, L.P.	Unleased Unleased Unleased Unleased Unleased Unleased Unleased Unleased Unleased Unleased Unleased Unleased Unleased	None None None None None None None None None None None None None	None None None None None None None None None None None None None	Unleased Unleased Unleased Unleased Unleased Unleased Unleased Unleased Unleased Unleased Unleased Unleased Unleased

Unit Tract No.	Description of Land	Total Lease Acres	Number of Committed Acres	Number of Uncommitted Acres	Unit Percent of Tract Participation	Serial Number / Lessor and Expiration Date of Lease	Lessee of Record and Percentage	Basic Royalty and Percentage	Overriding Royalty and Percentage	Working Interest and Percentage
						Paul Davis, Ltd	Unleased	None	None	Unleased
						Primitive Petroleum, Inc.	Unleased	None	None	Unleased
						James H. Essman	Unleased	None	None	Unleased
						Charles B. Edmiaston	Unleased	None	None	Unleased
						Dick Holland	Unleased	None	None	Unleased
						Heir to Janice P. Campbell & William Scott Campbell:	Unleased	None	None	Unleased
						Austen Scott Campbell, Executor				
						Heir to Janice P. Campbell & William Scott Campbell:	Unleased	None	None	Unleased
						Holton Gale Campbell				
						Heir to Janice P. Campbell & William Scott Campbell: Charisa J. Campbell Almager Trust	Unleased	None	None	Unleased
						Heir to Janice P. Campbell: John Jayne Campbell Trust	Unleased	None	None	Unleased
						Mary L. Herrold Revocable Trust 01/07/1992	Unleased	None	None	Unleased
						Icon Petroleum, Inc.	Unleased	None	None	Unleased
						Kevin K. Leonard	Unleased	None	None	Unleased

1 Patented Tract totalling 240.08 acres or 0.8695% of the Unit Area

NAVAJO ALLOTTED LANDS:													
52	Township 24 North, Range 9 West, NMPM Section 1 SW	160.00	160.00		0.5794%	BIA 1420-0603-1402 Effective Date 09/25/1968 Expiration Date HBP	Dugan Production Corp.	100.000000%	Heirs of Not ti nes wood-ALL (16.67%)	Dugan Production Corp.	1.666667%	DJR Nominee Corporation Dugan Production Corp.	50.000000% 50.000000%
53	Township 24 North, Range 9 West, NMPM Section 2 SE	160.00	160.00		0.5794%	BIA 1420-0603-1404 Effective Date 09/23/1968 Expiration Date HBP	Dugan Production Corp.	100.000000%	Heirs of Neh clen na pah-ALL (16.67%)	Dugan Production Corp.	1.666667%	DJR Nominee Corporation Dugan Production Corp.	50.000000% 50.000000%
54	Township 24 North, Range 9 West, NMPM Section 2 Lots 1 (39.97 NENE), 2 (40.07 NWNE), S2NE	160.04	160.04		0.5796%	BIA 1420-0603-1405 Effective Date 09/23/1968 Expiration Date HBP	Dugan Production Corp.	100.000000%	Heirs of Not ti chaw hi yah-ALL (16.67%)	Dugan Production Corp.	1.666667%	DJR Nominee Corporation Dugan Production Corp.	50.000000% 50.000000%
55	Township 24 North, Range 8 West, NMPM Section 20 SW	160.00	160.00		0.5794%	BIA NOO-C-14-20-4310 Effective Date 08/01/1974 Expiration Date HBP	Dugan Production Corp.	100.000000%	Heirs of Hos tein so - ALL (16.67%)	Dugan Production Corp.	1.666667%	DJR Nominee Corporation Dugan Production Corp.	50.000000% 50.000000%
56	Township 24 North, Range 8 West, NMPM Section 27 SW	160.00	160.00		0.5794%	BIA NOO-C-14-20-4312 Effective Date 11/02/1971 Expiration Date HBP	Dugan Production Corp.	100.000000%	Heirs of E Ke e pah - ALL (16.67%)	Dugan Production Corp.	1.666667%	DJR Nominee Corporation Dugan Production Corp.	50.000000% 50.000000%
57	Township 24 North, Range 8 West, NMPM Section 27 SE	160.00	160.00		0.5794%	BIA NOO-C-14-20-4313 Effective Date 11/02/1971 Expiration Date HBP	Dugan Production Corp.	100.000000%	Heirs of Whol e yen - ALL (16.67%)	Dugan Production Corp.	1.666667%	DJR Nominee Corporation Dugan Production Corp.	50.000000% 50.000000%
58	Township 24 North, Range 8 West, NMPM Section 21 SW	160.00	160.00		0.5794%	BIA N0-G-0103-1464 Effective Date 03/06/2001 Expiration Date HBP	Dugan Production Corp.	100.000000%	Heirs of To Gah E Yaz Za - ALL (16.67%)	Dugan Production Corp.	1.666667%	DJR Nominee Corporation Dugan Production Corp.	50.000000% 50.000000%

Unit Tract No.	Description of Land	Total Lease Acres	Number of Committed Acres	Number of Uncommitted Acres	Unit Percent of Tract Participation	Serial Number / Lessor and Expiration Date of Lease	Lessee of Record and Percentage	Basic Royalty and Percentage	Overriding Royalty and Percentage	Working Interest and Percentage
59	Towship 24 North, Range 9 West, NMPM Section 11 SW	160.00	160.00		0.5794%	BIA N0-G-1401-1833 Effective Date 01/27/2014 Expiration Date HBP	DJR Nominee Corporation 100.000000%	Heirs of E-Ke-Nap-Pah-ALL (20.0%)	None	DJR Nominee Corporation 100.000000%
60	Towship 24 North, Range 9 West, NMPM Section 13 NW	160.00	160.00		0.5794%	BIA N0-G-1401-1835 Effective Date 01/27/2014 Expiration Date HBP	DJR Nominee Corporation 100.000000%	Heirs of Tospah-ALL (20.0%)	None	DJR Nominee Corporation 100.000000%
61	Towship 24 North, Range 8 West, NMPM Section 18 Lots 1 (40.28 NWNW), 2 (40.35 SWNW), E2NW	160.63	160.63		0.5817%	BIA N0-G-1402-1904 Effective Date 02/27/2014 Expiration Date HBP	DJR Nominee Corporation 100.000000%	Heirs of E-Neil-E-Wood-ALL (20.0%)	None	DJR Nominee Corporation 100.000000%
62	Towship 24 North, Range 8 West, NMPM Section 19 Lots 1 (40.51 NWNW), 2 (40.44 SWNW), E2NW	160.95	160.95		0.5829%	BIA N0-G-1402-1906 Effective Date 02/27/2014 Expiration Date HBP	DJR Nominee Corporation 100.000000%	Heirs of Ah Ke Did E Pah-ALL (20.0%)	None	DJR Nominee Corporation 100.000000%
63	Towship 24 North, Range 9 West, NMPM Section 11 NW	160.00	160.00		0.5794%	BIA N0-G-1403-1909 Effective Date 03/11/2014 Expiration Date HBP	DJR Nominee Corporation 100.000000%	Heirs of Hos Te In II-ALL (20.0%)	None	DJR Nominee Corporation 100.000000%
64	Towship 24 North, Range 9 West, NMPM Section 13 NE	160.00	160.00		0.5794%	BIA N0-G-1403-1911 Effective Date 03/13/2014 Expiration Date HBP	DJR Nominee Corporation 100.000000%	Heirs of Sand De Owe-ALL (20.0%)	None	DJR Nominee Corporation 100.000000%
65	Towship 24 North, Range 8 West, NMPM Section 18 Lots 3 (NWSW 40.43), 4 (SWSW 40.50), E2SW	160.93	160.93		0.5828%	BIA N0-G-1403-1914 Effective Date 03/13/2014 Expiration Date HBP	DJR Nominee Corporation 100.000000%	Heirs of Es Ska Hi Yaz -ALL (20.0%)	None	DJR Nominee Corporation 100.000000%
66	Towship 24 North, Range 9 West, NMPM Section 24 NE	160.00	160.00		0.5794%	BIA N0-G-1403-1940 Effective Date 03/21/2014 Expiration Date HBP	DJR Nominee Corporation 100.000000%	Heirs of En Gin Nip Pah-ALL (20.0%)	None	DJR Nominee Corporation 100.000000%
67	Towship 24 North, Range 9 West, NMPM Section 11 SE	160.00	160.00		0.5794%	BIA N0-G-1403-1947 Effective Date 03/21/2014 Expiration Date HBP	DJR Nominee Corporation 100.000000%	Heirs of At-Schein-Pah-ALL (20.0%)	None	DJR Nominee Corporation 100.000000%
						Richard P. Rodriguez Effective Date 4/1/2014 Expiration Date HBP	DJR Nominee Corporation 100.000000%	Richard P. Rodriguez (20.0%)	None	DJR Nominee Corporation 100.000000%
						Orlando Rivera Effective Date 3/21/2014 Expiration Date	DJR Nominee Corporation 100.000000%	Orlando Rivera (20.0%)	None	DJR Nominee Corporation 100.000000%

Unit Tract No.	Description of Land	Total Lease Acres	Number of Committed Acres	Number of Uncommitted Acres	Unit Percent of Tract Participation	Serial Number / Lessor and Expiration Date of Lease	Lessee of Record and Percentage	Basic Royalty and Percentage	Overriding Royalty and Percentage	Working Interest and Percentage
						HBP				
68	Towhship 24 North, Range 9 West, NMPM Section 14 NE	160.00	160.00		0.5794%	BIA N0-G-1403-1952 Effective Date 03/25/2014 Expiration Date HBP	DJR Nominee Corporation 100.000000%	Heirs of Hos-Ka-Yah-El -Le-Gose-ALL (20.0%)	None	DJR Nominee Corporation 100.000000%
						Richard P. Rodriguez Effective Date 04/01/2014 Expiration Date HBP	DJR Nominee Corporation 100.000000%	Richard P. Rodriguez (20.0%)	None	DJR Nominee Corporation 100.000000%
						Orlando Rivera Effective Date 3/21/2014 Expiration Date HBP	DJR Nominee Corporation 100.000000%	Orlando Rivera (20.0%)	None	DJR Nominee Corporation 100.000000%
69	Towhship 24 North, Range 9 West, NMPM Section 13 SE	160.00	160.00		0.5794%	BIA N0-G-1404-1969 Effective Date 04/23/2014 Expiration Date HBP	DJR Nominee Corporation 100.000000%	Heirs of No Nole-ALL (20.0%)	None	DJR Nominee Corporation 100.000000%
18 Allotted Tracts totalling		2,882.55	acres or 10.4393% of the Unit Area							

Total Unit Acres		
Federal	22,209.90	80.4341%
State	2,280.00	8.2571%
Patented	240.08	0.8695%
Navajo Allotted	2,882.55	10.4393%
Total Unit Acres	27,612.53	100.00%

#

**Geologic Memorandum
Proposed White Crow Unit
San Juan County, New Mexico**

Introduction and Location

The White Crow Unit, located in the southern San Juan Basin of northern New Mexico , will be a new unit encompassing the existing and adjacent Blanco Wash and Crow Canyon Units plus newly acquired additional leases in 25N 9W sections 27 and 28. These existing undivided-type units are both operated by DJR Operating, LLC (“DJR”), a wholly owned subsidiary of Enduring Resources San Juan, LLC.

The objective and rationale for BLM exploratory units is to maximize the economic recovery of oil and gas from the reservoir, and prevent waste of resource in place, without giving regard to internal property boundaries. However, given the contiguous nature of the existing Blanco Wash and Crow Canyon Units, administrative boundaries have been created, which prevent DJR from developing the unitized lands in the most cost-effective manner.

To better align the unitization objectives of the BLM and to benefit all oil and gas interest owners, DJR is proposing the White Crow Unit, which will result in more efficient resource development by allowing for the drilling of longer laterals from fewer surface locations. The two existing units will continue to be operated by DJR, and will be “frozen” in time, with no new wells added to the unit-wide Participating Areas. DJR will operate the consolidated White Crow Unit.

The proposed unit includes the following lands in San Juan County, NM, containing 27,612.53 acres, more or less:

Township 25 North, Range 8 West, N.M.P.M.

- Section 25: Lots 1-8, S/2 (All)
- Section 26: All
- Section 27: All
- Section 28: All
- Section 32: NW/4, S/2NE/4, N/2S/2, S/2SE/4
- Section 33: All
- Section 34: All
- Section 35: All
- Section 36: N/2, SE/4, SE/4SW/4

Township 24 North, Range 8 West, N.M.P.M.

- Section 3: Lots 1-4, S/2N/2, S/2 (All)
- Section 4: Lots 5-12, S/2 (All)
- Section 5: Lots 1-4, S/2N/2, S/2 (All)
- Section 6: Lots 1-7, S/2NE/4, SE/4NW/4, E/2SW/4, SE/4 (All)
- Section 7: Lots 1-4, E/2W/2, E/2 (All)
- Section 8: All
- Section 9: All

Section 10: All
Section 15: N/2
Section 16: All
Section 17: All
Section 18: Lots 1-4, E/2W/2, E/2 (All)
Section 19: Lots 1-4, E/2W/2, E/2 (All)
Section 20: All
Section 21: All
Section 27: S/2
Section 28: All
Section 29: All
Section 30: Lots 1-4, E/2W/2, E/2 (All)
Section 34: NE/4

Township 24 North, Range 9 West, N.M.P.M.

Section 1: Lots 1-4, S/2N/2, S/2 (All)
Section 2: Lots 1-2, S/2NE/4, SE/4
Section 4: Lots 3-4, S/2NW/4, SW/4
Section 5: Lots 1-4, S/2N/2, S/2 (All)
Section 8: All
Section 9: All
Section 10: All
Section 11: All
Section 12: All
Section 13: All
Section 14: All
Section 15: All
Section 16: All
Section 17: All
Section 20: All
Section 21: N/2
Section 22: N/2
Section 23: N/2
Section 24: All.

Geology

The Mancos Formation is a regionally extensive marine shale composed of numerous laterally continuous regressive clastic pulses that can be mapped across much of the San Juan Basin. Stratigraphically, the Mancos Shale extends from the base of the Point Lookout Sandstone down to the base of the Graneros Shale (top of the Two Wells Tongue of the Dakota Sandstone).

Depositional environments within the Mancos range from upper and lower shoreface sands, distal deltaic and interdeltic deposits, to open-marine shales and carbonate-rich marls, reflecting multiple progradational and transgressive cycles during Late Cretaceous time.

DJR's objective for horizontal development in the White Crow Unit is the same Gallup Sandstone interval of the Mancos Shale that has been targeted by existing horizontal wells in and around the unit. The Gallup sandstone interval is a package of bioturbated upper and lower shoreface sandstones, siltstones, sandy siltstones, and mudstones that comprise the lower portion of the Mancos Formation above a Niobrara-age unconformity.

The Geology of the Gallup Sandstone interval does not meaningfully change across the unit area. This is evident through regional mapping of well logs from vertical wells that have been drilled within and surrounding the unit area.

The Gallup Sandstones grade upward into more distal marine parasequences commonly referred to as the El Vado interval, which is characterized by higher calcite concentrations and finer-grained sandstones than the Gallup. Overlying the El Vado is the Mancos Silt interval, which, like the Gallup, is a siliciclastic sequence but contains finer-grained sediments. Both the El Vado and Mancos Silt intervals have demonstrated productive potential within the broader Mancos Oil Window development area and may be evaluated by DJR in future drilling programs. However, these intervals will not be targeted by the initial unit obligation wells as they do not contain the most favorable porosity within the proposed project area.

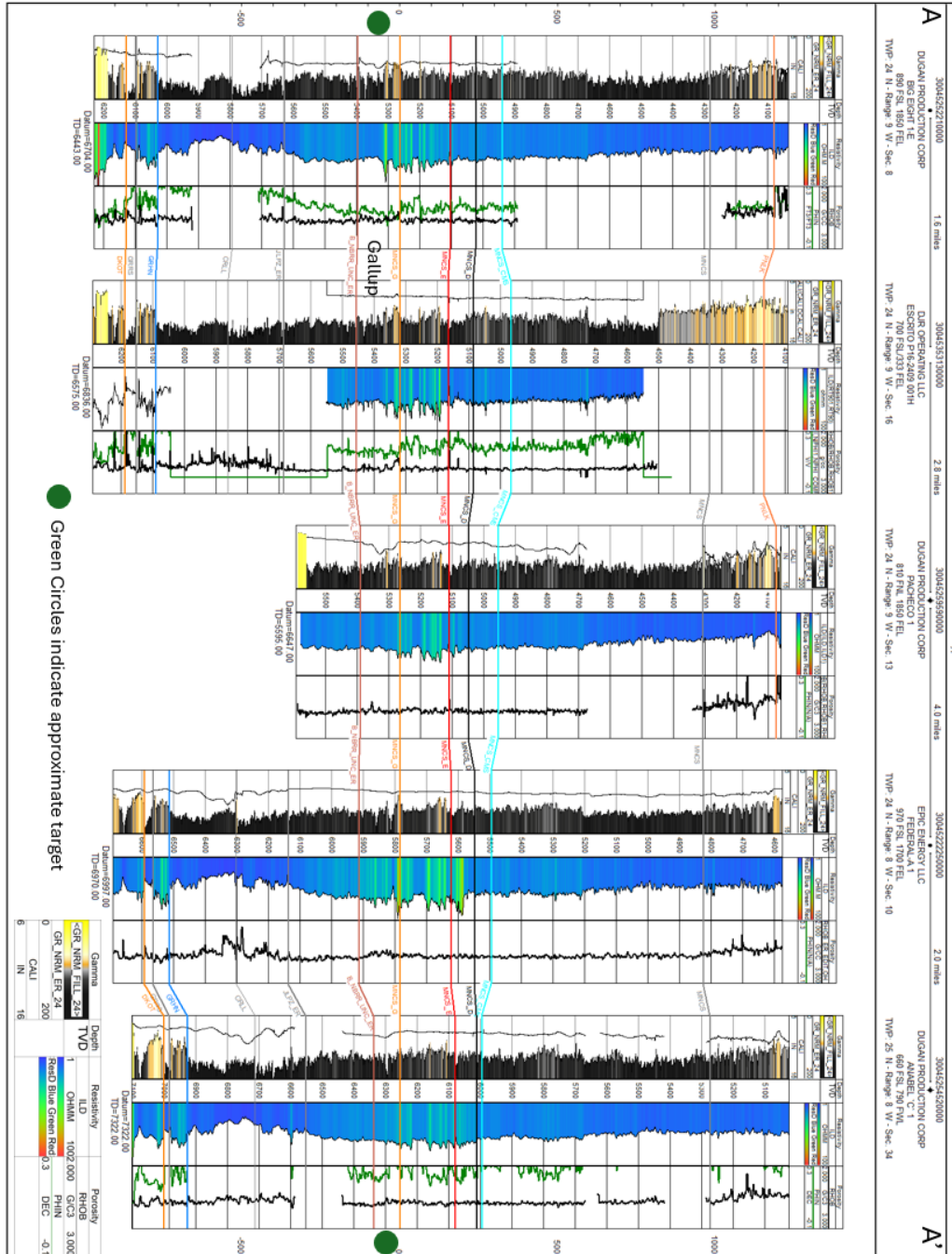


Figure 1. West to East Cross section from A-A' showing the continuity of the Gallup target interval from wells across the White Crow Unit. Individual sands are not always continuous from well-to-well as is expected from this lower shoreface and deltaic depositional environment but the overall package is highly correlative across the unit. In the left track of the log template for this cross-section is a Gamma Ray log scaled from 0 to 200 API units showing variability in lithology from sands with low API reading to shales with high radioactivity. Next is a Deep Resistivity curve scaled from 1 to 100 Ohm-meters. As hydrocarbon saturation of pores increases and water saturation decreases, the formation resistivity increases. The next column right shows both Bulk Density (RHOB) and Neutron Porosity both used for interpreting the porosity of the rock.

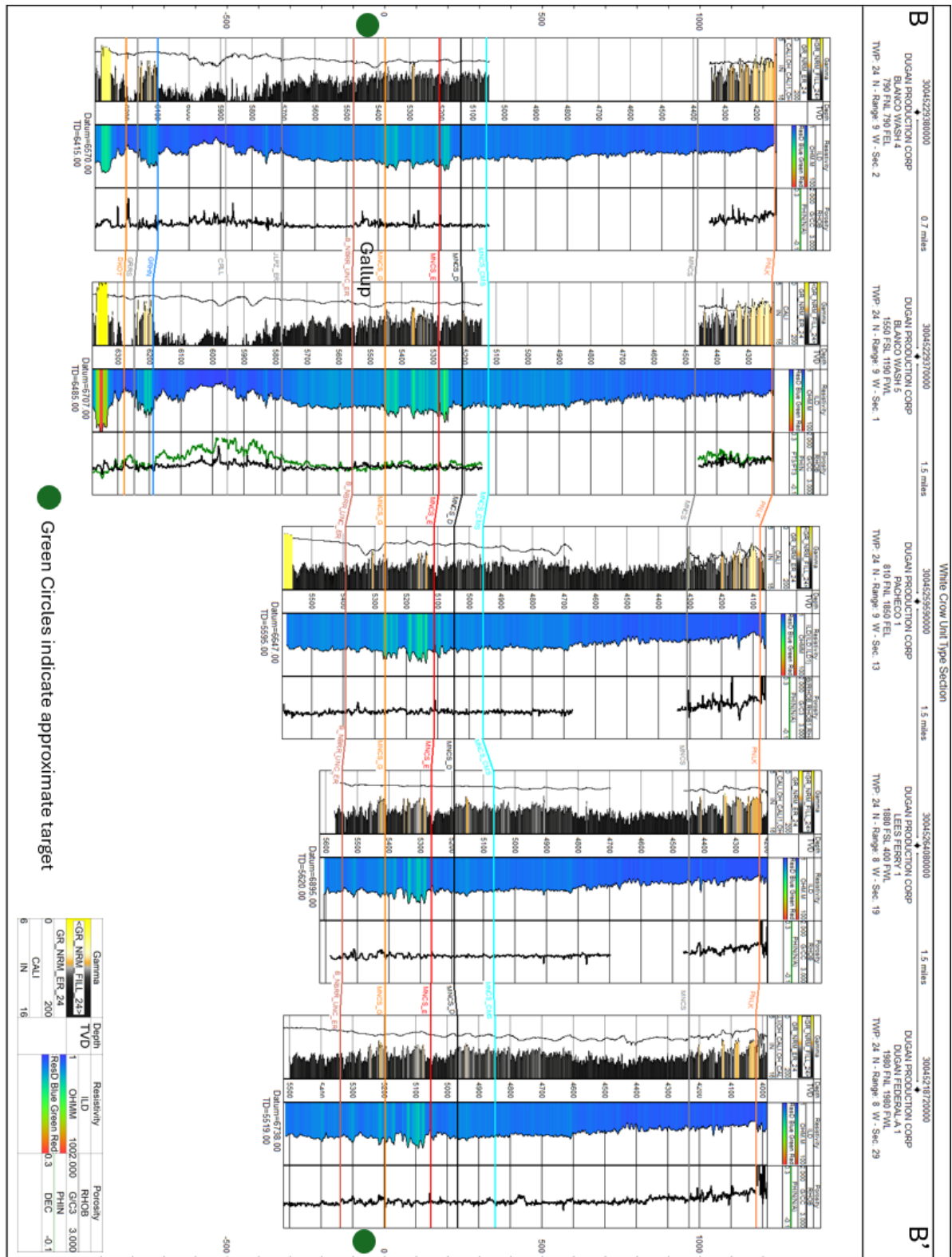


Figure 2. North to South Cross section from B-B'. Again, individual sands vary in thickness and may not be contiguous from well to well but the overall package of sand is highly correlative and shows similar reservoir properties of porosity and resistivity.

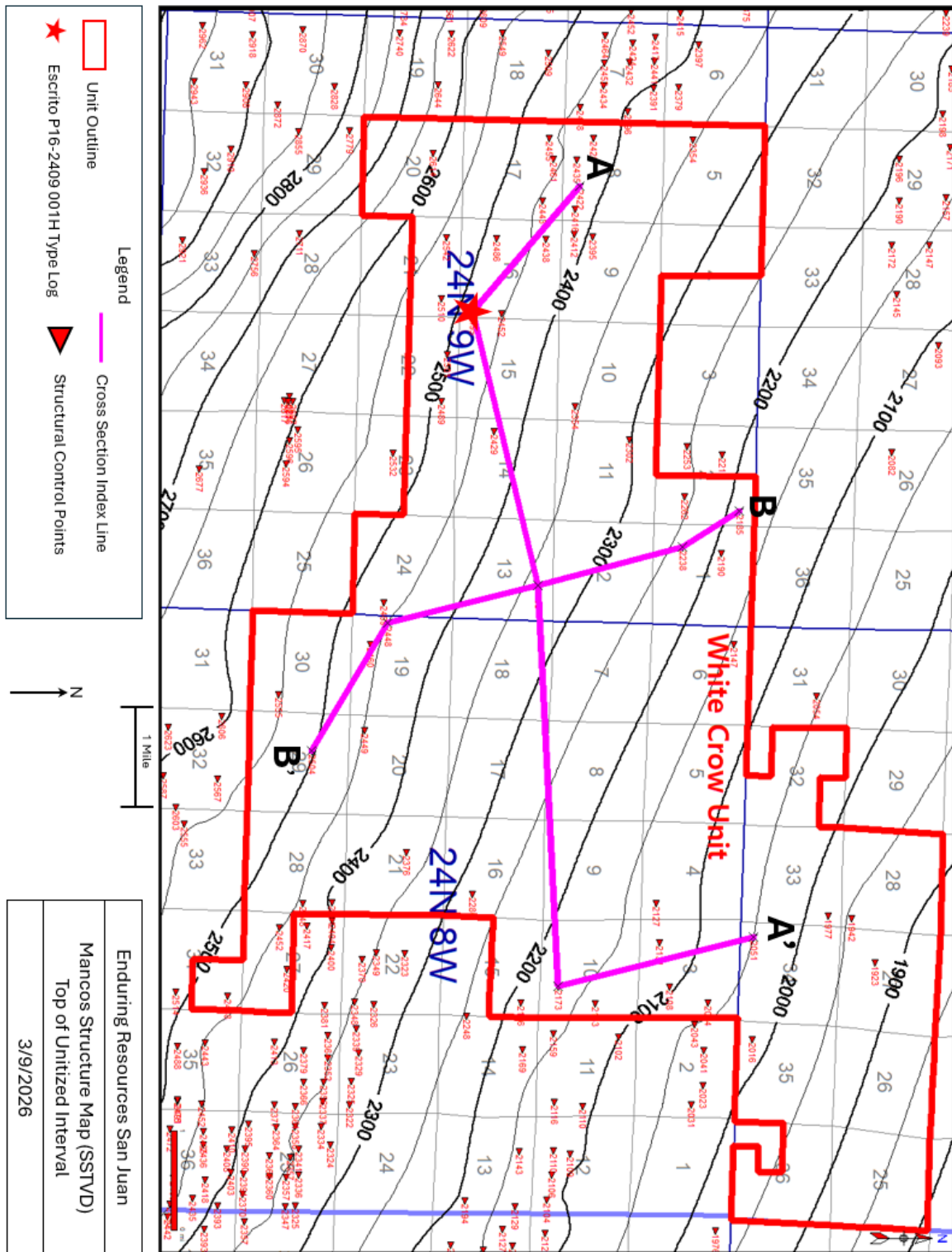


Figure 3. Structure map for the Mancos Formation top and top of the unit interval with 50-foot contour intervals measured relative to sea level (SSTVD). The cross-section lines from figures 1 & 2 are shown in pink as well as the location of the Escrito P16-2409 001H Type Well. The structure map shows that the Mancos formation is dipping down and into the basin to the NE at roughly 100'/mile.

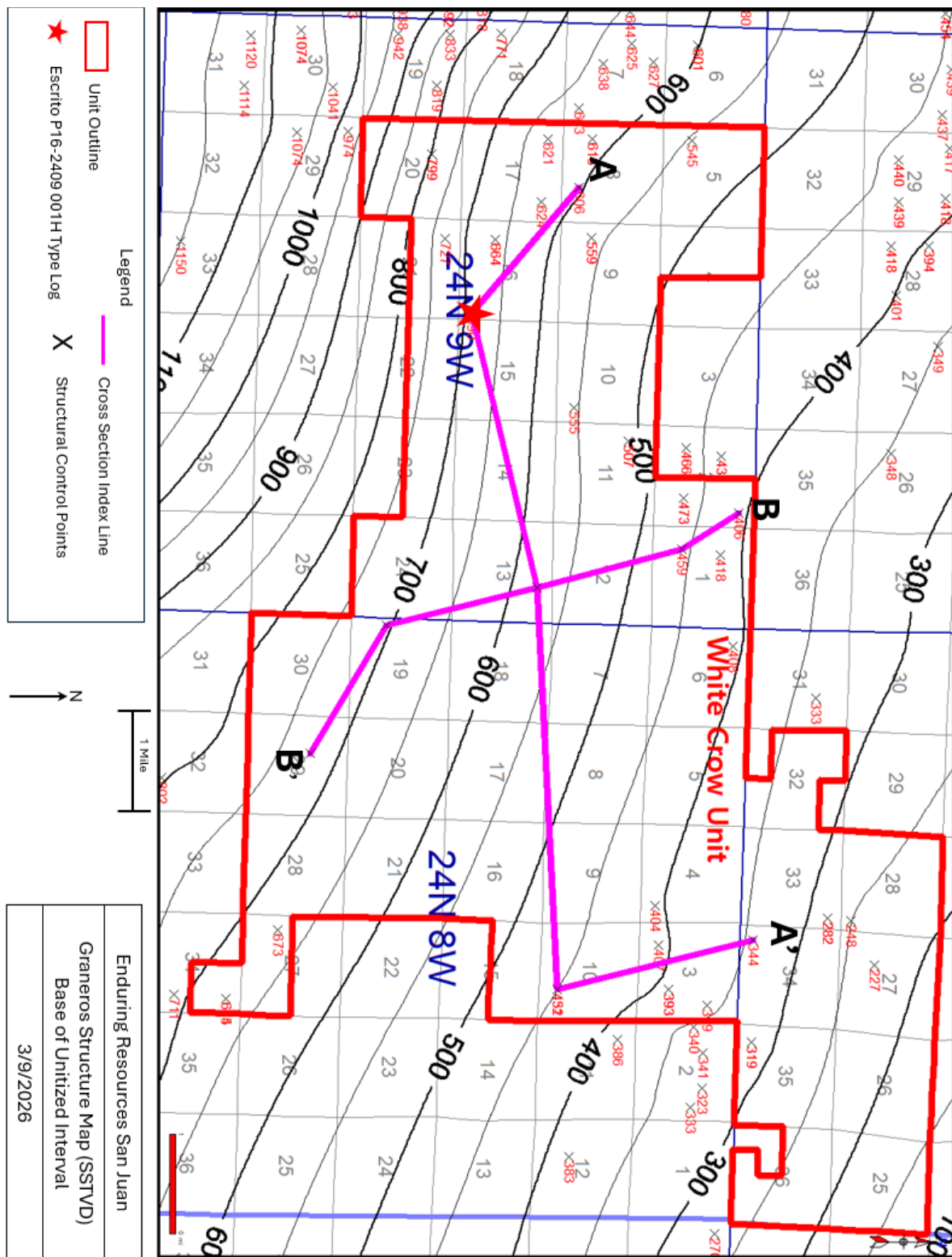


Figure 4. Structure map of the Graneros Shale formation and base of the Unit Interval with a 50-foot contour interval measured relative to sea level (SSTVD).

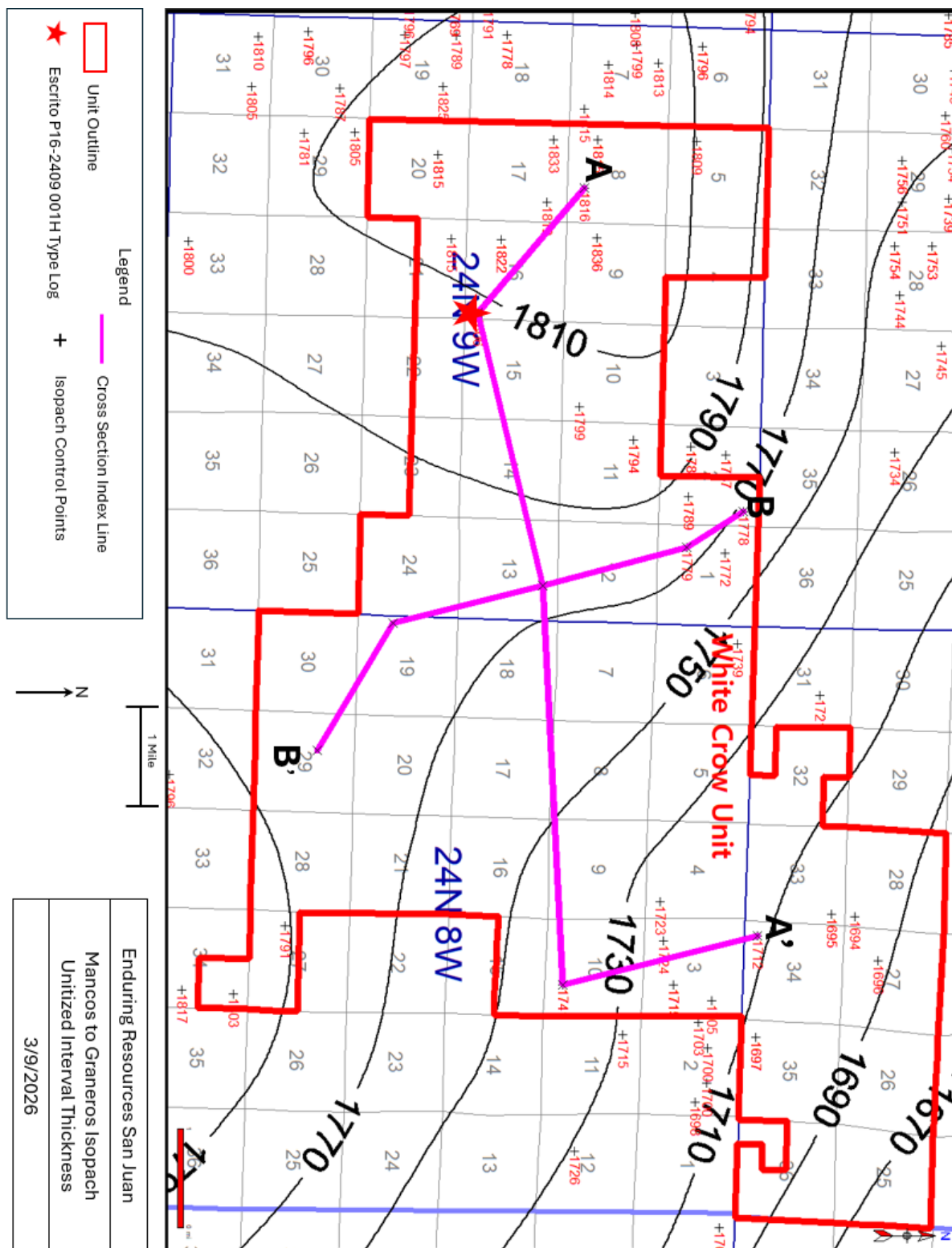


Figure 5. Isopach thickness map of the unitized interval from the top of the Mancos Formation to the Top of the Graneros Shale with 20' contour lines.

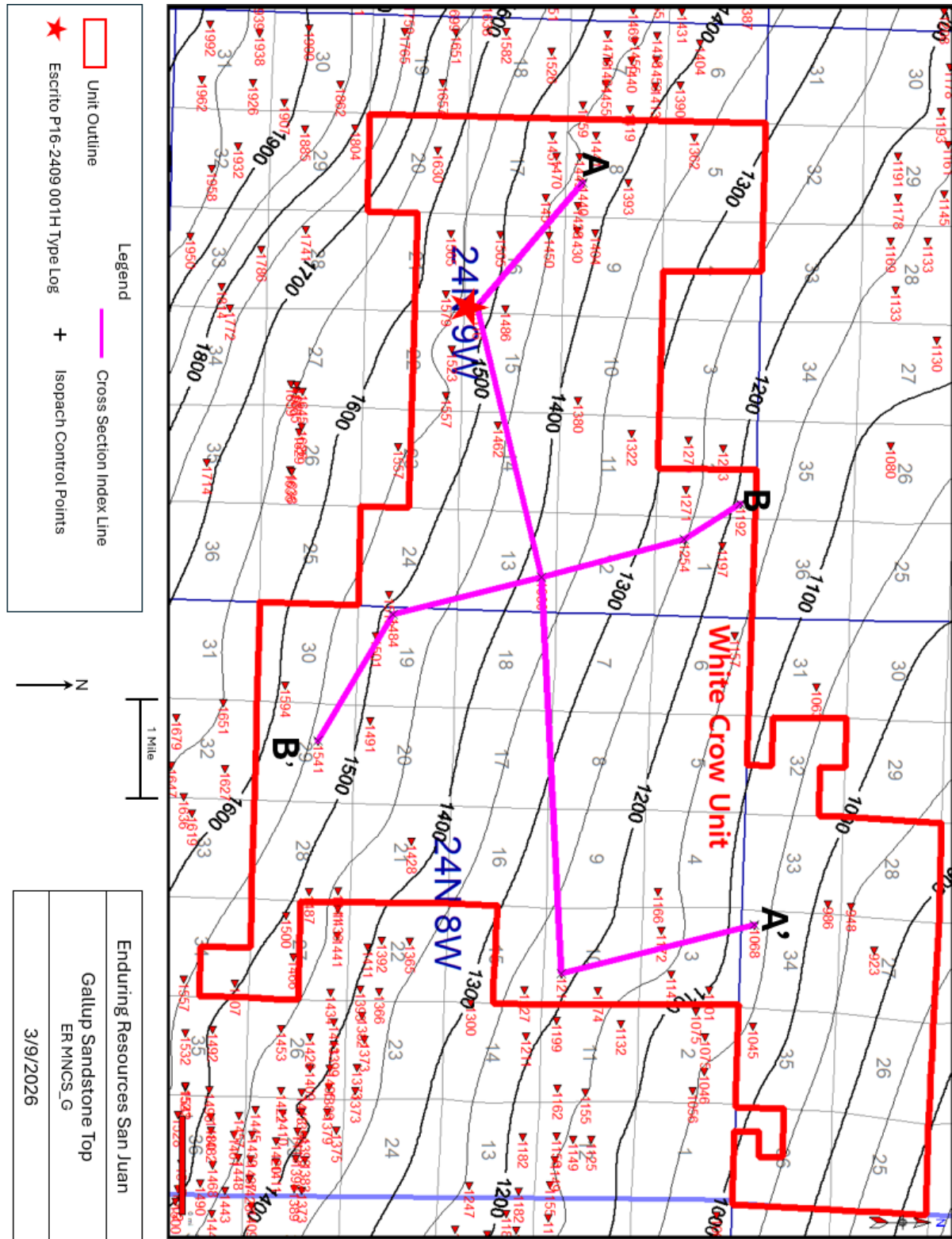


Figure 6. Structure map on the MNCS_G stratigraphic surface which represents that top of the Gallup target interval for DJR's horizontal development in the unit.

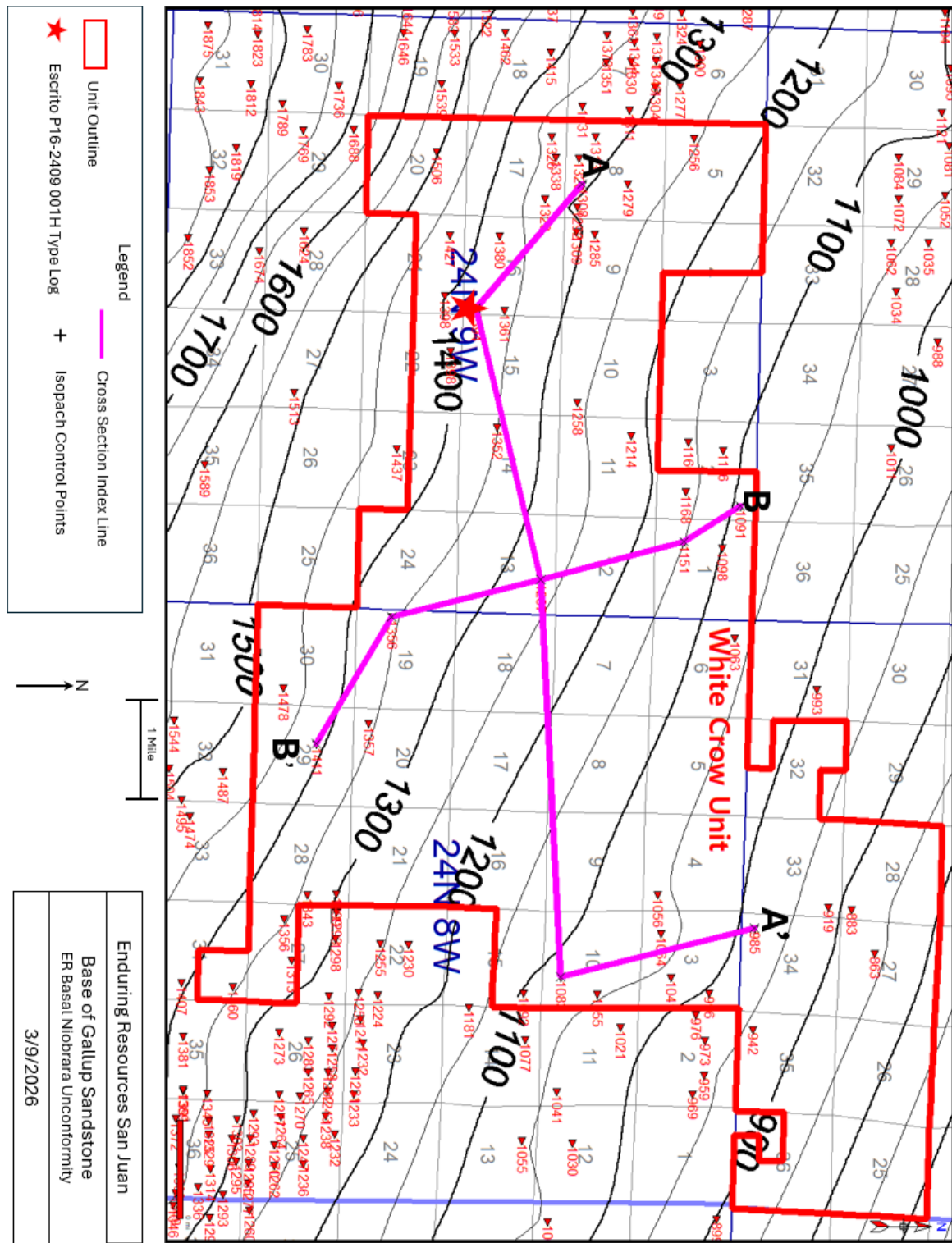


Figure 7. Structure map on the Basal Niobrara Unconformity, as interpreted by DJR, which is the stratigraphic surface which represents that base of the Gallup target interval for DJR' s horizontal development in the unit.

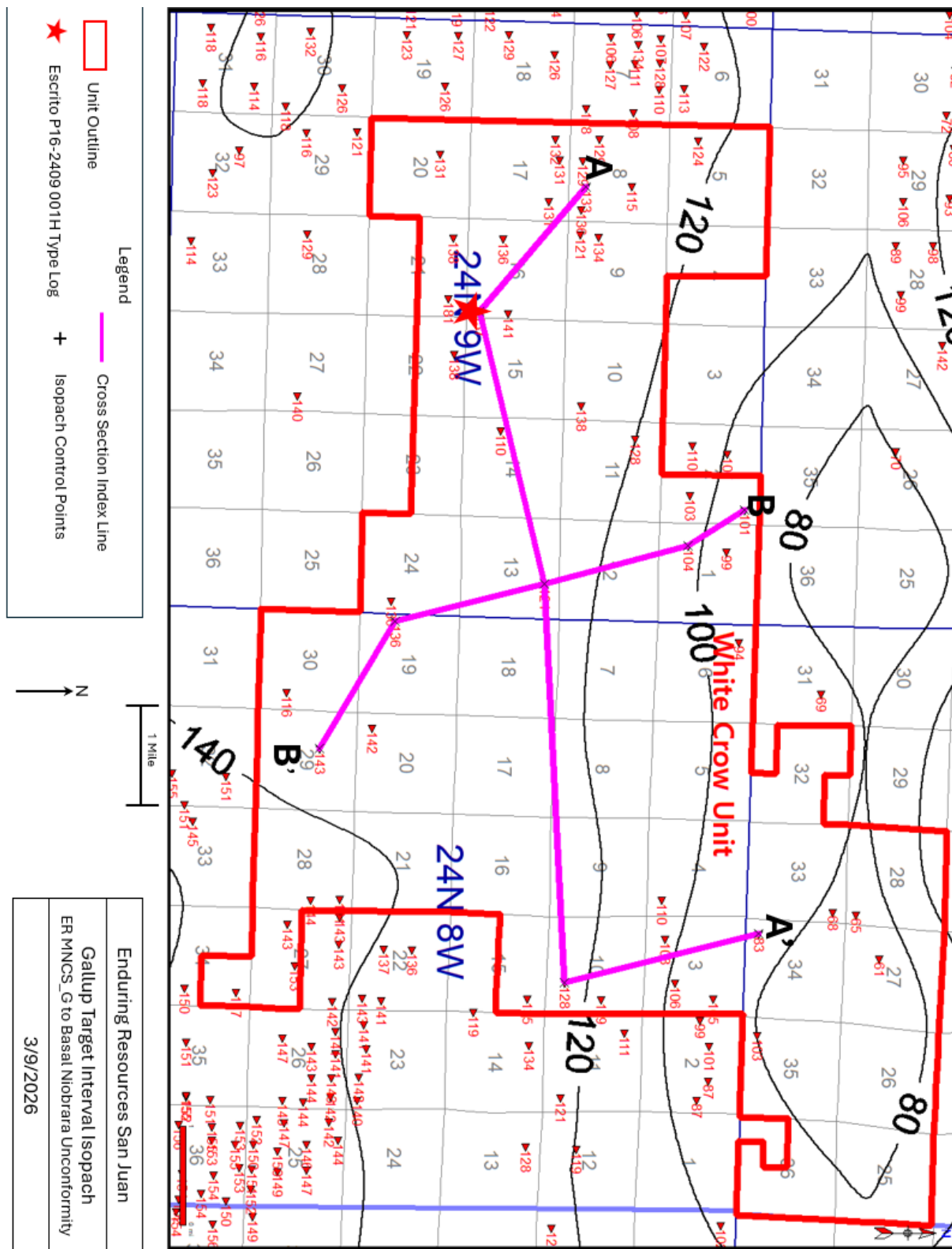


Figure 8. Isopach thickness map of the Gallup Sandstone horizontal target interval which extends from DJR's MNCS_G top to our Basal Niobrara Unconformity top.

Unit Boundary

The boundaries of the existing Blanco Wash and Crow Canyon Units were defined based on several criteria including reservoir net-pay thickness, gas-to-oil ratio trends, maximum horizontal stress orientation, and boundaries of existing federal units. While regionally individual sandstones exhibit pinch-outs downdip of these units, well control shows that the Gallup Sandstone reservoir target is regionally continuous across the proposed White Crow Unit. Due to the continuous nature of the Gallup reservoir across the existing Crow Canyon and Blanco Wash Units, the best way to develop the resource will be to drill wells across the former unit boundaries.

DJR has applied for the White Crow Unit to overlay the Crow Canyon and Blanco Wash Units for several reasons:

1. DJR was able to add two contiguous federal leases that would otherwise be stranded from horizontal Mancos development. Although the Crow Canyon Unit could have been expanded to include these leases, the time and paperwork involved would be the same as the new unit.
2. DJR is planning 10 laterals from three separate pads crossing the current boundary between the units; the most efficient development pattern is to drill the entire White Crow Unit area with 3 – 4-mile-long laterals. DJR has 7 long laterals on the drilling schedule for 2Q 2026, which will be the Initial Obligation Wells.
3. The NM State Land Office has agreed to participate in the White Crow Unit.
4. DJR has an agreement with FIMO to enter into an Allottee CA so that all Allottees in the White Crow Unit will participate in the revenues from all wells crossing any Allottee lease. The White Crow Unit was presented to the Allottees at the October 2024 Nageezi Chapter House meeting and the plan was well received. The Initial Obligation Wells will include 10 Allottee leases in the drilling and spacing units and proposed Participating Area “A”.

Unitized Interval

The stratigraphic definition of the Unit Interval for the proposed White Crow Unit will be the same as the original unitized interval for both the Blanco Wash and Crow Canyon Units, which is defined as the interval from 100 feet below the stratigraphic equivalent of the top of the Mancos Shale (base of Mesa Verde Group) to the stratigraphic equivalent of the base of the Greenhorn Limestone (top of the Graneros Shale) in their respective type wells. The type well for the Crow Canyon Unit was Anabel-C #1 (API # 30045254520000) in Section 34 of Township 25 N, Range 8 W. The type well for both the Blanco Wash Unit and the proposed White Crow Unit is the Escrito P16-2409 001H well (API #3004535313) in Section 16 of Township 24 N, Range 9 W. Relevant formation tops from these wells are in the table below.

Table 1. Formation Tops

	Anabel-C #1		Escrito P16-2409 001H	
	MD	SSTVD	MD	SSTVD
Mancos Shale	5135	2187	4341	2495
Greenhorn Limestone	6927	395	6092	744
Graneros Shale	6979	343	6153	683

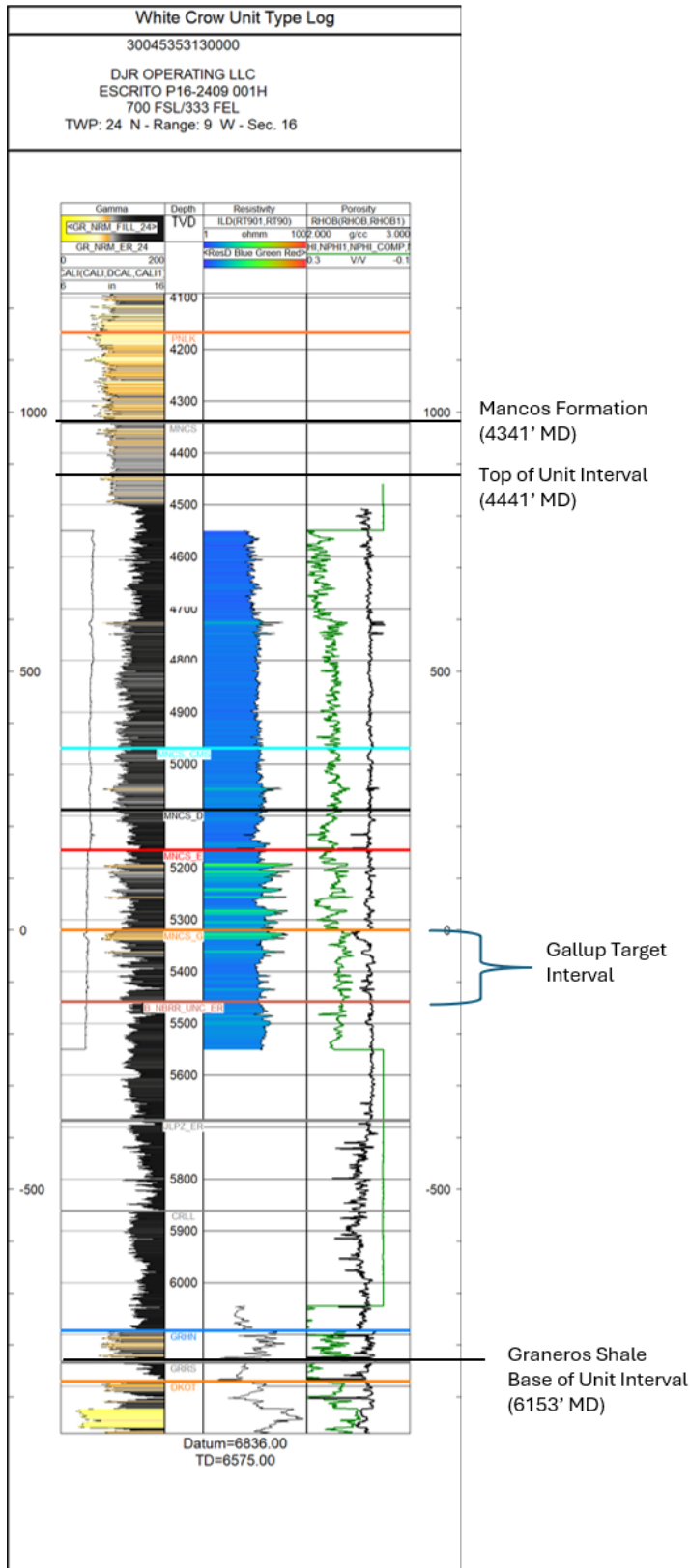


Figure 6. Type Well for the unit (Exhibit "C" to the Unit Agreement): Escrito P16-2409 001H well (API #3004535313) in Section 16 of Township 24 N, Range 9 W.

The Type Well for the unit, shown above, is the DJR Operating Escrito P16-2409 001H Pilot well (API #3004535313). It is located within the prosed White Crow Unit boundary in Section 16 of Township 24 N, Range 9 W. Elevated resistivity can be seen from 4700'-5550' MD and corresponds to the intervals of sand deposition within the Mancos Formation. The initial target for horizontal development is the porosity developed in the Gallup interval from ~5320-5460' TVD. We expect future wells drilled in this unit, including the unit obligation wells, to encounter rock like what was seen in well logs from this type well.

Development Plan

The full development plan for the White Crow Unit will have 64 horizontal wells targeting the Gallup interval and spaced roughly 1,200 feet apart. The average lateral length of these wells will be 11,800 feet. These wells will be developed from 14 pads which locations will be picked to optimally utilize existing infrastructure while minimizing surface disturbances. New oil, water and gas pipelines will be built to connect the new pads to Enduring Resources San Juan, LLC's existing gathering system. The goal of this development plan is to fully develop the Gallup interval from as few pads as possible to minimize surface disturbance and maximize hydrocarbon recovery.

Obligation Wells

Following are the obligation wells planned for the Unit:

Well Status	API Number	Well Name	Well Location Pad Name	Formation	Planned Spud Date
PERMIT	30-045-38253	WHITE CROW UNIT 115H	WCU C20 2408	Gallup	5/25/2026
PERMIT	30-045-38254	WHITE CROW UNIT 117H	WCU C20 2408	Gallup	6/4/2026
PERMIT	30-045-38255	WHITE CROW UNIT 118H	WCU C20 2408	Gallup	6/15/2026
PERMIT	30-045-38285	WHITE CROW UNIT 105H	WCU C20 2408	Gallup	6/26/2026
PERMIT	30-045-38286	WHITE CROW UNIT 106H	WCU C20 2408	Gallup	7/7/2026
PERMIT	30-045-38287	WHITE CROW UNIT 108H	WCU C20 2408	Gallup	7/19/2026
PERMIT	30-045-38452	WHITE CROW UNIT 114H	WCU C20 2408	Gallup	7/31/2026
PERMIT	30-045-38459	WHITE CROW UNIT 130H	WCU L16 2408	Gallup	1/18/2027
PERMIT	30-045-38460	WHITE CROW UNIT 131H	WCU L16 2408	Gallup	1/24/2027
PERMIT	30-045-38461	WHITE CROW UNIT 134H	WCU L16 2408	Gallup	1/29/2027
PERMIT	30-045-38462	WHITE CROW UNIT 135H	WCU L16 2408	Gallup	2/4/2027

These 11 Initial Obligation Wells will be drilled from the White Crow Unit C20 and L16 Pads in 24N 8W. Their Bottom Hole locations will be along the unit boundaries resulting in lateral lengths ranging from 11,000 to 20,000 feet. They will be spaced roughly 1200 FT apart and be drilled in the Gallup sandstone interval which is at a vertical depth (TVD) of approximately 5,400 feet. The obligation wells will have Gamma Ray LWD logs (Logging While Drilling) to support geosteering the laterals in the target zone. The obligation well pads are near the existing infrastructure for oil, water and gas takeaway. New infrastructure will be added to the existing infrastructure to leverage existing operating systems. Where needed, lines will be upgraded to reduce any pinch points within the existing system. The existing infrastructure is operated by a third party; discussions will occur between producers and pipeline operator to ensure pipeline capacities are not exceeded.

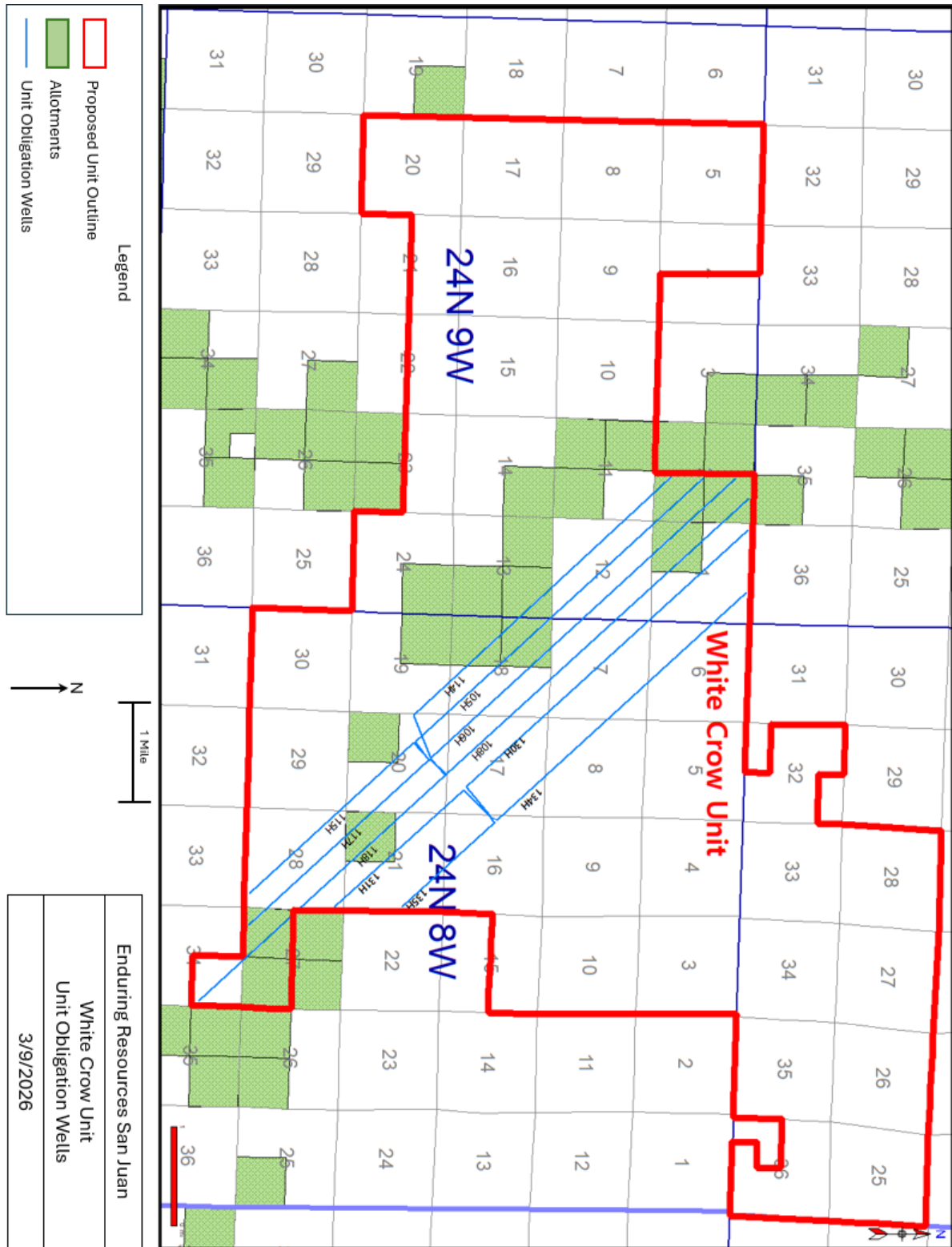


Figure 6. Location of Unit Obligation Wells for the White Crow Unit.

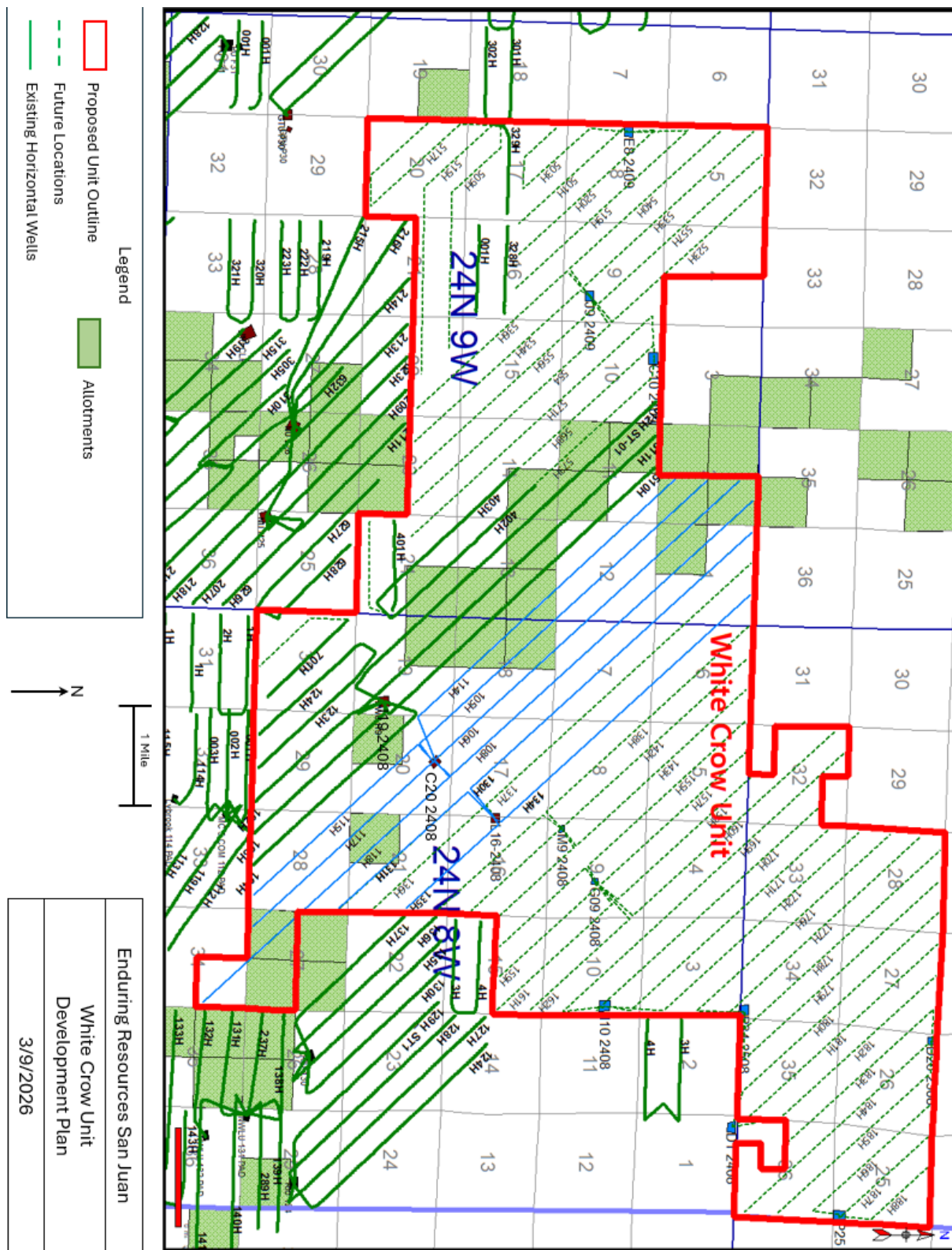


Figure 7. Development Plan showing location future Gallup horizontal wells for the White Crow Unit with Unit Obligation wells highlighted in blue. Existing Gallup horizontals are also displayed to illustrate how the future development fills in around existing wells to fully develop the unit.

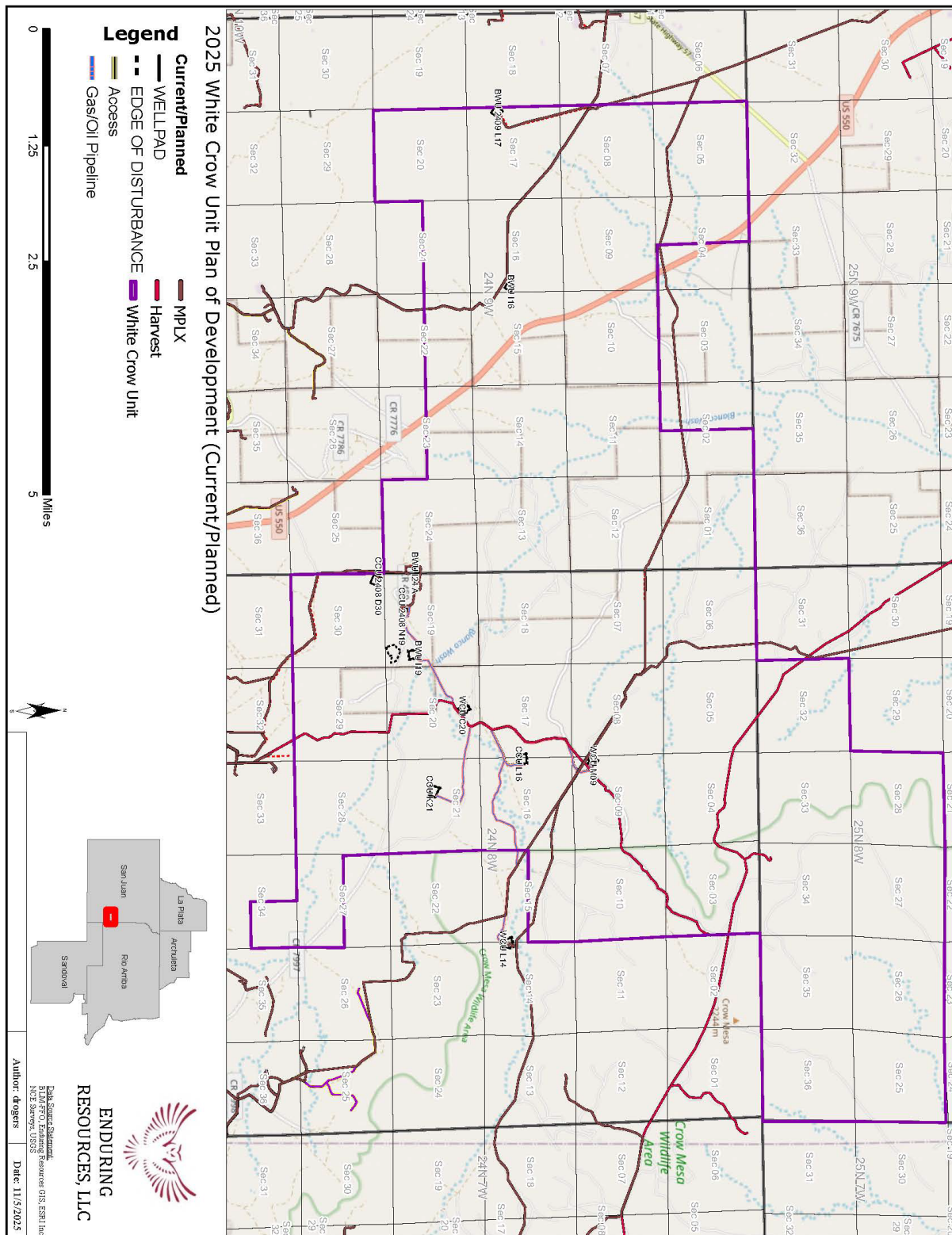


Figure 8. Current pad and pipeline facilities plus and near-term surveyed facilities in Blanco Wash and Crow Canyon Units.

Timeline of Well Development and New Infrastructure

2025												
	January	February	March	April	May	June	July	August	September	October	November	December
Regulatory												Submit final unit agreement
Facilities											Build C 20 Pipeline	
D&C												
2026												
	January	February	March	April	May	June	July	August	September	October	November	December
Regulatory	File Unit Agreement with NMCCD	Sundry APDs for WCU C20-2408 wells										Sundry APDs for WCU L16-2408 wells
Facilities	Build C20-2408 Road and Pad	Build C20-2408 CTB and pad facilities							Build L16-2408 pipeline	Build L16-2408 road and pad	Build L16-2408 CTB and pad facilities	
D&C				Drill and complete White Crow Unit obligation wells on the C20-2408 Pad; wCU 105H, 106H, 108H, 114H, 115H, 117H, 118H)								
2027												
	January	February	March	April	May	June	July	August	September	October	November	December
Regulatory	Submit APD applications for G09-2408 wells											
Facilities									Build G09-2408 pipeline	Build G09-2408 road and pad	Build G09-2408 CTB and pad facilities	
D&C	Drill and complete WCU L16-2408 pad wells; WCU 130H, 131H, 134H, 135H, 136H, 137H											
2028												
	January	February	March	April	May	June	July	August	September	October	November	December
Regulatory	Submit APD applications for A10-2408 wells											
Facilities									Build A10-2408 pipeline	Build A10-2408 road and pad	Build A10-2408 CTB and pad facilities	
D&C	Drill and complete WCU G09-2408 pad wells; WCU 155H, 156H, 157H, 158H, 159H, 160H, 161H, 162H											
2029												
	January	February	March	April	May	June	July	August	September	October	November	December
Regulatory	Submit APD Application for next pad											
Facilities									Build next pad's pipeline	Build next road and pad	Build next CTB and pad facilities	
D&C	Drill and complete White Crow Unit A10 2408 Pad; WCU 169H, 170H, 171H, 172H											

Existing Wells

A total of 157 wells has been drilled within the White Crow Unit boundary to date of which 48 are still in operation. Vertical well development of the Mancos Group within the proposed White Crow Unit area began in the late 1950s with wells targeting the Gallup Sands drilled by Gulf Oil, Standard Oil, and others. Dugan Production Corporation became active in the early 1980s drilling wells that were produced from both the Gallup and Dakota sandstones. Starting in 2012, Encana O&G began horizontal drilling in the Gallup in this area. DJR Operating bought the Encana assets at the end of 2018. Currently 7 horizontal Gallup wells have been drilled in the area, 6 within the Blanco Wash Unit outline and 3 in the Crow Canyon Unit area. These wells will remain in the original Participating Areas for allocation purposes. Only new wells drilled after the White Crow Unit is approved will be part of the new unit. Table 1 lists all the current producing wells. Table 2 is a list of existing horizontal wells within the Blanco Wash and Crow Canyon Unit Outlines.

Existing Blanco Wash Unit and Crow Canyon Unit Wells

Well Status	API Number	Well Name	Well Location Pad Name	NMOCD Pool Name /Prod Zone
POW	30-045-35545	BLANCO WASH UNIT 329H	BWU L17 2409	GALLUP LOWER
POW	30-045-35362	BLANCO WASH UNIT 328H	BWU I16 2409	GALLUP LOWER
POW	30-045-35656	BLANCO WASH UNIT 402H	BWU I24A 2409	MANCOS
POW	30-045-35658	BLANCO WASH UNIT 403H	BWU I24A 2409	MANCOS
TA	30-045-35322	BLANCO WASH UNIT 401H	BWU I24 2409	GALLUP LOWER
PERMIT	30-045-38221	BLANCO WASH UNIT 510H	BWU I19 2408	
PERMIT	30-045-38222	BLANCO WASH UNIT 511H	BWU I19 2408	
PERMIT	30-045-38224	BLANCO WASH UNIT 512H	BWU I19 2408	

Table 1. Horizontal wells located in and governed by the terms of the Blanco Wash Unit.

Well Status	API Number	Well Name	Well Location Pad Name	NMOCD Pool Name /Prod Zone
POW	30-045-35652	CROW CANYON UNIT 123H	CCU N19 2408	MANCOS
POW	30-045-38178	CROW CANYON UNIT 124H	CCU N19 2408	MANCOS
POW	30-045-35467	CROW CANYON UNIT 701H	CCU D30 2408	MANCOS
PERMIT	30-045-38227	CROW CANYON UNIT 102H	BWU I19 2408	
PERMIT	30-045-38228	CROW CANYON UNIT 103H	BWU I19 2408	
PERMIT	30-045-38220	CROW CANYON UNIT 104H	BWU I19 2408	

Table 2. Horizontal wells located in and governed by the terms of the Crow Canyon Unit

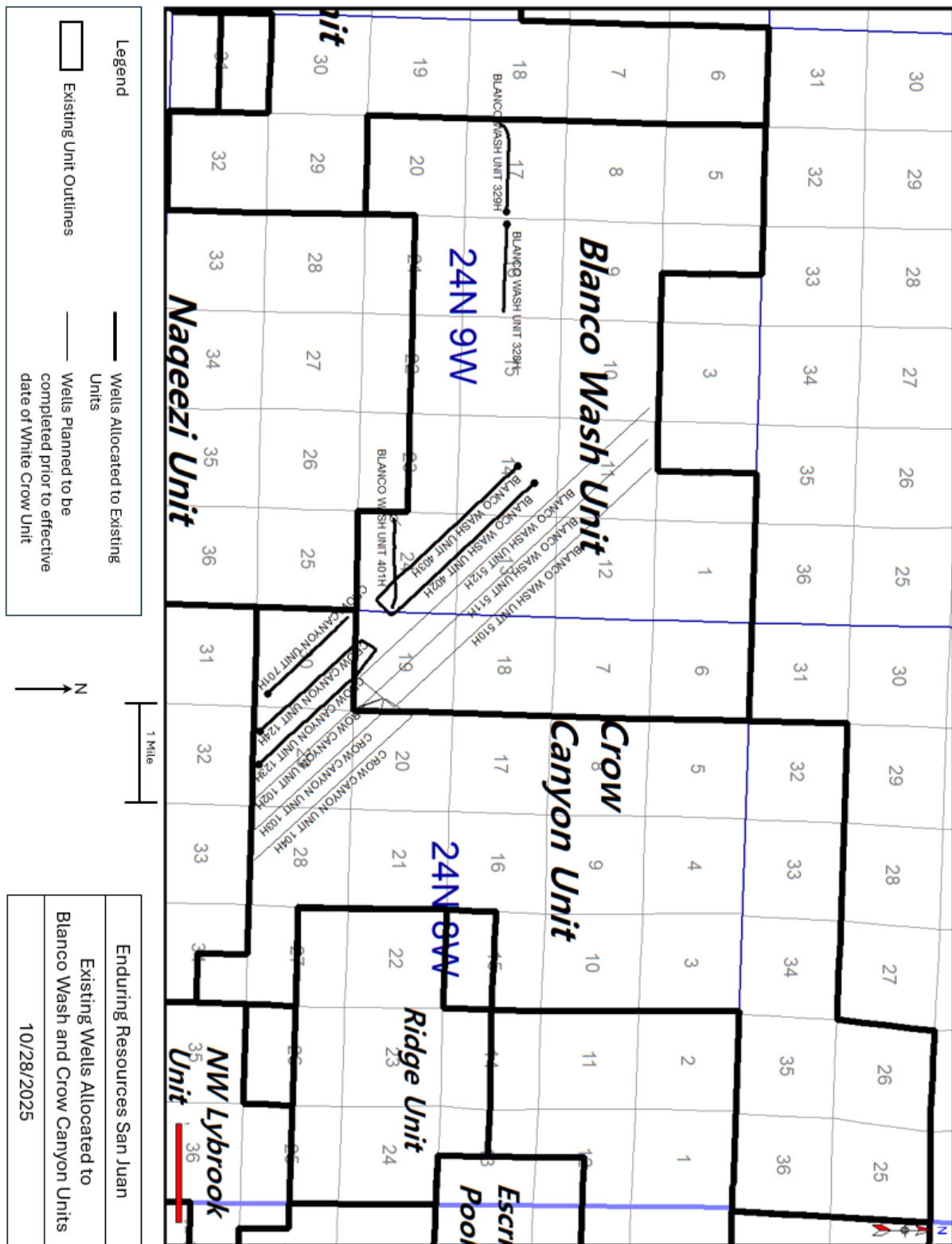


Figure 8. Map showing the current Blanco Wash Unit and Crow Canyon Unit boundaries with existing wells governed by the terms of those units. Well details are listed in tables 1 and 2.

Vertical and Horizontal Producing Wells in White Crow Unit Outline-Not Allocated to Existing Units						
Well ID	Operator	Name	#	Spud date	Status	NMOCD Pool Name /Prod Zone
30045219960000	DUGAN PRODUCTION CORP	BIG EIGHT	1	1/19/1976	2OIL	LOWER GALLUP
30045219960000	DUGAN PRODUCTION CORP	BIG EIGHT	1	1/19/1976	2OIL	DAKOTA
30045219960001	DUGAN PRODUCTION CORP	BIG EIGHT	1	6/19/1979	OIL	GREENHORN
30045222250000	EPIC ENERGY LLC	FEDERAL-A	1	10/30/1976	OIL	GALLUP DAKOTA
30045223070001	DUGAN PRODUCTION CORP	OKIE	1	4/3/1978	GAS-WO	PICTURED CLIFFS
30045223070002	DUGAN PRODUCTION CORP	OKIE	1	2/1/1994	GAS-CB	FRUITLAND COAL
30045244200000	DUGAN PRODUCTION CORP	HARVEY	2	5/30/1981	GAS	LOWER GALLUP
30045244200001	DUGAN PRODUCTION CORP	HARVEY	2	11/22/1996	GAS-WO	DAKOTA
30045249070000	DUGAN PRODUCTION CORP	NAGEEZI FEDERAL-33	1	8/19/1981	OIL	GALLUP DAKOTA
30045249070001	DUGAN PRODUCTION CORP	ANABEL	1	4/3/1986	OIL-WO	GALLUP DAKOTA
30045250340000	DUGAN PRODUCTION CORP	KAIBAB TRAIL	1	6/17/1981	OIL	GALLUP
30045251640000	DUGAN PRODUCTION CORP	LAVA FALLS	1	10/14/1981	OIL	GALLUP
30045252080000	LOGOS OPERATING LLC	SCARECROW	1	11/24/1981	OIL	GALLUP DAKOTA
30045252210000	DUGAN PRODUCTION CORP	BIG EIGHT	1-E	3/8/1982	OIL	LOWER GALLUP
30045254860000	DUGAN PRODUCTION CORP	BOWERS	1	11/10/1984	GAS	PICTURED CLIFFS
30045259190000	DUGAN PRODUCTION CORP	MUDDY MUDDA	1	4/27/1984	OIL	LOWER GALLUP
30045259190000	DUGAN PRODUCTION CORP	MUDDY MUDDA	1	4/27/1984	OIL	DAKOTA
30045263220000	EPIC ENERGY LLC	SHOOFLY	2	4/22/1985	OIL	GALLUP DAKOTA
30045265270000	DUGAN PRODUCTION CORP	ANABEL B	1	9/28/1985	OIL	GALLUP DAKOTA
30045265280000	DUGAN PRODUCTION CORP	ANABEL A	001	10/14/1985	OIL	GALLUP DAKOTA
30045265300000	DUGAN PRODUCTION CORP	IVY LEAGUE	1	11/3/1985	OIL	LOWER GALLUP
30045289960000	DUGAN PRODUCTION CORP	SUPAI POINT	1	10/21/1993	GAS-CB	FRUITLAND COAL
30045291590000	DUGAN PRODUCTION CORP	MESA	90	9/26/1994	GAS-CB	FRUITLAND COAL
30045291920000	DUGAN PRODUCTION CORP	SAPP	90	10/1/1994	GAS-CB	FRUITLAND COAL
30045292380000	DUGAN PRODUCTION CORP	SAPP	91	5/3/1995	GAS-CB	FRUITLAND COAL
30045292390000	DUGAN PRODUCTION CORP	BUDDHA TEMPLE	90	5/11/1995	GAS-CB	FRUITLAND COAL
30045292430000	DUGAN PRODUCTION CORP	SAPP	2	8/8/1995	OIL	GALLUP
30045293930000	DUGAN PRODUCTION CORP	KAIBAB TRAIL	90	8/6/1996	GAS-CB	FRUITLAND COAL
30045295490000	DUGAN PRODUCTION CORP	MO VALLEY	90	3/14/1998	GAS-CB	FRUITLAND COAL
30045296340000	DUGAN PRODUCTION CORP	DOWD ELWOOD P COM	90	1/22/2001	GAS-CB	FRUITLAND COAL
30045296500000	DUGAN PRODUCTION CORP	CHASE MERRY COM	90	9/14/1998	GAS-CB	FRUITLAND COAL
30045312100000	DUGAN PRODUCTION CORP	MESA	91	12/13/2002	GAS-CB	FRUITLAND COAL
30045313820000	DUGAN PRODUCTION CORP	MESA	90S	3/17/2003	GAS-CB	FRUITLAND COAL
30045313830000	DUGAN PRODUCTION CORP	MESA	91S	3/31/2003	GAS-CB	FRUITLAND COAL
30045314080000	DUGAN PRODUCTION CORP	BOWERS	91	5/27/2003	GAS-CB	FRUITLAND COAL
30045317230000	DUGAN PRODUCTION CORP	BOWERS	91-S	10/6/2003	GAS-CB	FRUITLAND COAL
30045317240000	DUGAN PRODUCTION CORP	SUPAI POINT	92-S	9/30/2003	GAS-CB	FRUITLAND COAL
30045317670000	DUGAN PRODUCTION CORP	MUDDY MUDDY COM	90	10/24/2003	GAS-CB	FRUITLAND COAL
30045320860000	DUGAN PRODUCTION CORP	MESA SWD	4	2/3/2004	SWDOP	MESAVERDE
30045322720000	DUGAN PRODUCTION CORP	CHACO COM	5	10/4/2004	GAS-CB	PICTURED CLIFFS
30045322730000	DUGAN PRODUCTION CORP	CHACO	90	10/11/2004	GAS-CB	FRUITLAND COAL
30045331730000	DUGAN PRODUCTION CORP	LARGO FEDERAL B	2	9/28/2005	OIL	LOWER GALLUP
30045331780000	DUGAN PRODUCTION CORP	QUEEN NEFERTITI COM	90	9/26/2005	GAS-CB	FRUITLAND COAL
30045339430000	DUGAN PRODUCTION CORP	ARVISO	1	11/16/2006	GAS	PICTURED CLIFFS
30045353130100	DJR OPERATING LLC	ESCRITO P16-2409	001H	3/27/2012	OIL-WO	GALLUP LOWER

Table 3. Vertical and Horizontal wells located within the White Crow Unit outline but not allocated to or governed by the terms of the Crow Canyon Unit or Blanco Wash Unit.

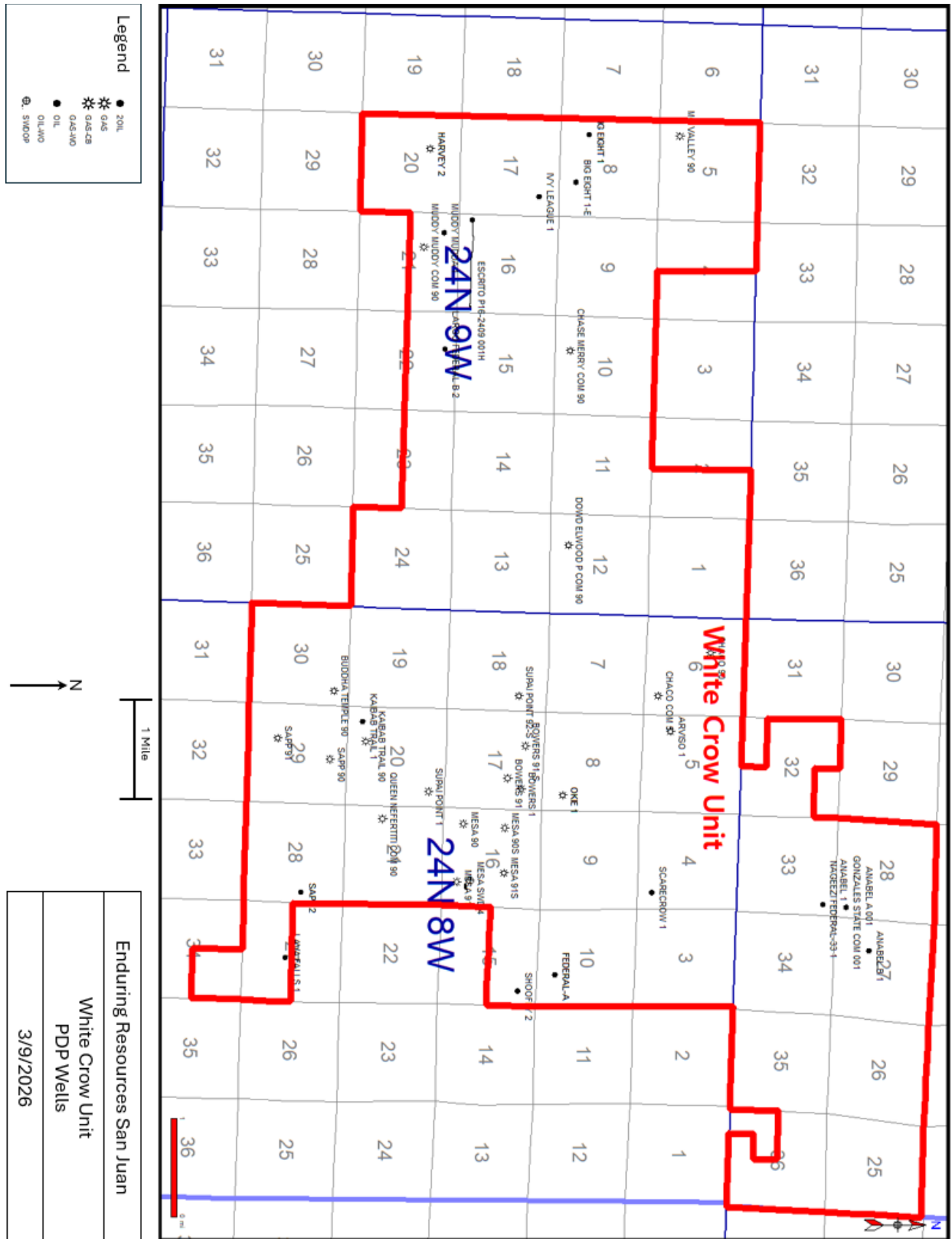


Figure 9. Producing wells within the White Crow Unit boundary that are not allocated to or governed by the terms of the Blanco Wash Unit or White Crow Unit. Well details are listed in tables 3

Geologic Summary

The White Crow Unit will be a new unit encompassing the existing Crow Canyon and Blanco Wash Units to allow for more efficient development of the resource with fewer wells and pads. The objective is to maximize oil and gas recovery from the Mancos Formation while minimizing surface disturbance and administrative inefficiencies caused by current unit boundaries.

The Mancos Formation, a widespread Late Cretaceous marine shale, is composed of alternating sandstones, siltstones, and shales deposited in deltaic to open-marine environments. Within this formation, the Gallup Sandstone interval—a shoreface and nearshore sandstone package above a Niobrara unconformity—will be the target for horizontal drilling. The Gallup interval shows consistent thickness and reservoir properties across the proposed unit, making it suitable for long-lateral development.

DJR has secured participation from both the New Mexico State Land Office and FIMO Allottees, ensuring equitable revenue sharing among tribal lessors. The plan received community support at the October 2024 Nageezi Chapter House meeting.

The unitized interval remains identical to that of the existing Blanco Wash and Crow Canyon units, extending from 100 feet below the top of the Mancos Shale (base of Mesa Verde Group) to the base of the Greenhorn Limestone (top of the Graneros Shale).

The development plan includes 64 horizontal wells spaced roughly 1,200 feet apart, averaging 11,800-foot laterals, to be drilled from 14 pads that leverage existing infrastructure. Eleven obligation wells are scheduled for 2026 and 2027 from the White Crow C20 and L16 Pads targeting the Gallup Sandstone at ~5,400 TVD. Existing third-party midstream infrastructure will be expanded where needed to handle added volumes.

Overall, forming the White Crow Unit enables longer laterals, fewer pads, and reduced surface impact. It eliminates redundant development, improves recovery efficiency, and fulfills BLM's resource conservation and economic optimization goals across this portion of the Mancos Oil Window.

Attachment “4”

AMENDMENT OF UNIT AGREEMENT
CROW CANYON UNIT AREA
COUNTY OF SAN JUAN
STATE OF NEW MEXICO
Contract No. NMNM135203X
NMNM105375688

THIS AGREEMENT made effective this **1st** day of **May**, by and between the owners of unitized working and royalty interests in the Crow Canyon Unit Area, hereinafter referred to as the “parties hereto”.

WITNESSETH:

WHEREAS, UNDER THE PROVISIONS OF the authority vested in the Secretary of the Interior, under the act approved February 25, 1920, 41 Stat. 437, as amended, on **August 1, 2013**, the Chief Reservoir Management Group, Bureau of Land Management approved the Crow Canyon Unit Agreement, Contract No. NMNM135203X; and

WHEREAS, the parties hereto are the owners of one hundred percent (100%) title to the leasehold working interest rights in and under the oil and gas leases committed to the Unit, which covers the following unitized area:

Township 25 North, Range 8 West, N.M.P.M.

- Section 25: Lots 1-8, S/2 (All)
- Section 26: All
- Section 32: All
- Section 33: All
- Section 34: All
- Section 35: All
- Section 36: All

Township 24 North, Range 8 West, N.M.P.M.

- Section 3: Lots 1-4, S/2N/2, S/2 (All)
- Section 4: Lots 5-12, S/2 (All)
- Section 5: Lots 1-4, S/2N/2, S/2 (All)
- Section 8: All
- Section 9: All
- Section 10: All
- Section 15: N/2
- Section 16: All
- Section 17: All
- Section 20: All
- Section 21: All

Section 27: S/2
Section 28: All
Section 29: All
Section 30: Lots 1-4, E/2W/2, E/2 (All)
Section 34: NE/4

Containing 13,604.06 acres, more or less, of Federal, State, and Navajo Allotted Indian land in San Juan County, New Mexico.

WHEREAS, DJR Operating, LLC, a wholly owned subsidiary of Enduring Resources San Juan, LLC, is the successor-in-interest to Encana Oil & Gas (USA) Inc. and successor operator of the Crow Canyon Unit under the terms of the Crow Canyon Unit Agreement; and

WHEREAS, the parties hereto desire to amend the said Crow Canyon Unit Agreement, Contract No. MNNM 135203X and associated Participating Area under this contract, to provide that the Unit Agreement shall be limited to the wells drilled and producing prior to **May 1, 2026**, which wells are listed on Exhibit "A" to this Amendment, and no additional wells shall be drilled under the Crow Canyon Unit Agreement.

NOW, THERFORE, it is agreed to amend the Unit Agreement as follows:

1. After the second introductory paragraph of the Unit Agreement, add an additional paragraph:
"THIS AGREEMENT is limited in applicability to those wells which were drilled, completed and placed in production subject to the Crow Canyon Unit Agreement and Unit Operating Agreement prior to May 1, 2026. Said wells are identified and listed on Exhibit "A" to the Amendment of this Unit Agreement dated effective May 1, 2026. All wells drilled after May 1, 2026 that are located fully or partially within the boundaries of the unitized lands and completed in the Mancos Shale Group unitized interval are excluded from this agreement and shall be subject to the White Crow Unit Agreement".
2. Amend Article 10, Plan of Further Development and Operation, by adding the following sentence as a final paragraph in the article:
"The 2026 Crow Canyon Unit Plan of Development, and all subsequent Plans of Development submitted for the unit, shall not include the drilling of any new wells under the Crow Canyon Unit Agreement and Unit Operating Agreement."
3. Amend Article 15, Drainage, by adding the following sentence as a final paragraph in the article:
"This article shall not be applicable to any wells drilled after May 1, 2026, that are located fully or partially within the boundaries of the unitized lands and completed in the Mancos Shale Group unitized interval, provided such wells are drilled and completed subject to the White Crow Unit Agreement and Unit Operating Agreement".

- 4. Except as herein amended, the Unit Agreement shall remain in full force and effect pursuant to its approved terms.

This Amendment shall be effective as to the undersigned’s interests in any lands and leases, or interests therein, and royalties presently held, or other interests in unitized substances, covering any lands within the Unit Area in which the undersigned may be found to have an oil and gas interest, effective May 1, 2026.

This Amendment may be executed in any number of counterparts with the same force and effect as if all signing parties had executed the same regardless of whether or not any counterpart is executed by any other party owning or claiming an interest in the lands affected hereby, and when so executed shall be binding upon the undersigned, its heirs, devisees, assignees or successors in interest.

IN WITNESS WHEREOF, the parties hereto have executed the above Amendment effective on the day and year first above written.

UNIT OPERATOR:

DJR OPERATING, LLC

By _____
 Alex B. Campbell, Vice President – Land

Date _____

Address: 6300 South Syracuse Way, Suite 525
 Centennial, Colorado 80111

ACKNOWLEDGEMENT

STATE OF COLORADO)
)
 COUNTY OF ARAPAHOE)

The foregoing instrument was acknowledged before me this _____ day of February, 2026 by Alex Campbell, Vice President of DJR Operating, LLC for and on behalf of said limited liability company.

 My Commission Expires

 Notary Public

Attachment "5"

AMENDMENT OF UNIT AGREEMENT
BLANCO WASH UNIT AREA
COUNTY OF SAN JUAN
STATE OF NEW MEXICO
Contract No. NMNM137065X
NMNM105691320

THIS AGREEMENT made effective this **1st** day of **May 2026**, by and between the owners of unitized working and royalty interests in the Blanco Wash Unit Area, hereinafter referred to as the "parties hereto".

WITNESSETH:

WHEREAS, UNDER THE PROVISIONS OF the authority vested in the Secretary of the Interior, under the act approved February 25, 1920, 41 Stat. 437, as amended, on **August 20, 2012**, the Chief Reservoir Management Group, Bureau of Land Management approved the Blanco Wash Unit Agreement, Contract No. NMNM137065X; and

WHEREAS, the parties hereto are the owners of one hundred percent (100%) title to the leasehold working interest rights in and under the oil and gas leases committed to the Unit, which covers the following unitized area:

Township 24 North, Range 8 West, N.M.P.M.

- Section 6: Lots 1-7, S/2NE/4, SE/4NW/4, E/2SW/4, SE/4 (All)
- Section 7: Lots 1-4, E/2W/2, E/2 (All)
- Section 18: Lots 1-4, E/2W/2, E/2 (All)
- Section 19: Lots 1-4, E/2W/2, E/2 (All)

Township 24 North, Range 9 West, N.M.P.M.

- Section 1: Lots 1-4, S/2N/2, S/2 (All)
- Section 2: Lots 1-2, S/2NE/4, SE/4
- Section 4: Lots 3-4, S/2NW/4, SW/4
- Section 5: Lots 1-4, S/2N/2, S/2 (All)
- Section 8: All
- Section 9: All
- Section 10: All
- Section 11: All
- Section 12: All
- Section 13: All
- Section 14: All
- Section 15: All
- Section 16: All
- Section 17: All

Section 20: All
Section 21: N/2
Section 22: N/2
Section 23: N/2
Section 24: All.

Containing 13,128.47 acres, more or less, of Federal, State, Patented and Navajo Allotted Indian land in San Juan County, New Mexico.

WHEREAS, DJR Operating, LLC, a wholly owned subsidiary of Enduring Resources San Juan, LLC, is the successor-in-interest to Encana Oil & Gas (USA) Inc. and successor operator of the Blanco Wash Unit under the terms of the Blanco Wash Unit Agreement; and

WHEREAS, the parties hereto desire to amend the said Blanco Wash Unit Agreement, Contract No. MNNM 137065X and associated Participating Area under this contract, to provide that the Unit Agreement shall be limited to the wells drilled and producing prior to May 1, 2026, which wells are listed on Exhibit "A" to this Amendment, and no additional wells shall be drilled under the Blanco Wash Unit Agreement.

NOW, THEREFORE, it is agreed to amend the Unit Agreement as follows:

1. After the second introductory paragraph of the Unit Agreement, add an additional paragraph:
"THIS AGREEMENT is limited in applicability to those wells which were drilled, completed and placed in production subject to the Blanco Wash Unit Agreement and Unit Operating Agreement prior to May 1, 2026. Said wells are identified and listed on Exhibit "A" to the Amendment of this Unit Agreement dated effective May 1, 2026. All wells drilled after May 1, 2026 that are located fully or partially within the boundaries of the unitized lands and completed in the Mancos Shale Group unitized interval are excluded from this agreement and shall be subject to the White Crow Unit Agreement".
2. Amend Article 10, Plan of Further Development and Operation, by adding the following sentence as a final paragraph in the article:
"The 2026 Blanco Wash Unit Plan of Development, and all subsequent Plans of Development submitted for the unit, shall not include the drilling of any new wells under the Blanco Wash Unit Agreement and Unit Operating Agreement."
3. Amend Article 15, Drainage, by adding the following sentence as a final paragraph in the article:
"This article shall not be applicable to any wells drilled after May 1, 2026, that are located fully or partially within the boundaries of the unitized lands and completed in the Mancos Shale Group unitized interval, provided such wells are drilled and completed subject to the White Crow Unit Agreement and Unit Operating Agreement".

- 4. Except as herein amended, the Unit Agreement shall remain in full force and effect pursuant to its approved terms.

This Amendment shall be effective as to the undersigned's interests in any lands and leases, or interests therein, and royalties presently held, or other interests in unitized substances, covering any lands within the Unit Area in which the undersigned may be found to have an oil and gas interest, effective May 1, 2026.

This Amendment may be executed in any number of counterparts with the same force and effect as if all signing parties had executed the same regardless of whether or not any counterpart is executed by any other party owning or claiming an interest in the lands affected hereby, and when so executed shall be binding upon the undersigned, its heirs, devisees, assignees or successors in interest.

IN WITNESS WHEREOF, the parties hereto have executed the above Amendment effective on the day and year first above written.

UNIT OPERATOR:

DJR OPERATING, LLC

By _____
 Alex B. Campbell, Vice President – Land

Date _____

Address: 6300 South Syracuse Way, Suite 525
 Centennial, Colorado 80111

ACKNOWLEDGEMENT

STATE OF COLORADO)
)
 COUNTY OF ARAPAHOE)

The foregoing instrument was acknowledged before me this _____ day of February, 2026 by Alex Campbell, Vice President of DJR Operating, LLC for and on behalf of said limited liability company.

 My Commission Expires

 Notary Public

Attachment "6"

EXPLORATORY UNIT
FEDERAL/INDIAN/STATE/FEE
UNIT AGREEMENT FOR THE DEVELOPMENT
AND OPERATION OF THE
WHITE CROW UNIT AREA
COUNTY OF SAN JUAN
STATE OF NEW MEXICO
NO. _____

TABLE OF CONTENTS

SECTION

- 1. ENABLING ACT AND REGULATIONS
- 2. UNIT AREA
- 3. UNITIZED LAND AND UNITIZED SUBSTANCES
- 4. UNIT OPERATOR.
- 5. RESIGNATION OR REMOVAL OF UNIT OPERATOR
- 6. SUCCESSOR UNIT OPERATOR
- 7. ACCOUNTING PROVISIONS AND UNIT OPERATING AGREEMENT
- 8. RIGHTS AND OBLIGATIONS OF UNIT OPERATOR
- 9. DRILLING TO DISCOVERY
- 10. PLAN OF FURTHER DEVELOPMENT AND OPERATION
- 11. PARTICIPATION AFTER DISCOVERY
- 12. ALLOCATION OF PRODUCTION
- 13. DEVELOPMENT OR OPERATION OF NON-PARTICIPATING LAND OR FORMATIONS
- 14. ROYALTY SETTLEMENT
- 15. RENTAL SETTLEMENT
- 16. CONSERVATION
- 17. DRAINAGE
- 18. LEASES AND CONTRACTS CONFORMED AND EXTENDED
- 19. COVENANTS RUN WITH LAND
- 20. EFFECTIVE DATE AND TERM
- 21. RATE OF PROSPECTING, DEVELOPMENT, AND PRODUCTION
- 22. APPEARANCES
- 23. NOTICES
- 24. NO WAIVER OF CERTAIN RIGHTS
- 25. UNAVOIDABLE DELAY
- 26. LOSS OF TITLE
- 27. NON-JOINDER AND SUBSEQUENT JOINDER
- 28. COUNTERPARTS
- 29. SURRENDER
- 30. TAXES
- 31. NO PARTNERSHIP
- 32. SURFACE AND ENVIRONMENTAL PROTECTION STIPULATIONS
- 33. EXISTING WELLBORES
- 34. INCLUSION OF NON-FEDERAL LANDS
- 35. WILDLIFE STIPULATION
- 36. RECLAMATION LANDS
- 37. NEW MEXICO STATE TRUST LANDS

UNIT AGREEMENT
 FOR DEVELOPMENT AND OPERATION OF
 THE WHITE CROW UNIT AREA
 COUNTY OF SAN JUAN, STATE OF NEW MEXICO
 NO. NMNM _____

THIS AGREEMENT, entered into as of the 1st day of May 2026, by and between the parties subscribing, ratifying or consenting hereto, and herein referred to as the "parties hereto,"

WITNESSETH:

WHEREAS, the parties hereto are the owners of working, royalty or other oil and gas interests in the unit area subject to this agreement; and

WHEREAS, The Mineral Leasing Act of February 25, 1920, 41 Stat. 437, as amended, 30 U.S.C. Sec. 181 et seq., authorizes Federal lessees and their representatives to unite with each other, or jointly or separately with others, in collectively adopting and operating under a unit plan of development or operation of any oil or gas pool, field, or like area, or any part thereof for the purpose of more properly conserving the natural resources thereof whenever determined and certified by the Secretary of the Interior to be necessary or advisable in the public interest; and

WHEREAS, the Act of March 3, 1909, (35 Stat. 783) as amended by the act of August 9, 1955, (69 Stat. 540), the Act of May 11, 1938, (52 Stat. 347 as amended, 25 U.S.C., Sec. 396a-g), Act of August 4, 1947, (61 Stat. 732), Indian Mineral Development Act of 1982 (25 U.S.C. 2101-2108), provides that all operations under any oil and gas lease on tribal and/or allotted Indian lands shall be subject to the rules and regulations of the Secretary of the Interior, and regulations issued pursuant to said statute provide that, in the exercise of his judgment, the Secretary may take into consideration, among other things, the Federal laws, state laws or regulations by competent Federal or State authorities or lawful agreements among operators regulating either drilling or production or both (25 C.F.R. Sec. 211.28 and 212.28); and,

WHEREAS, the Commissioner Public Lands of the State of New Mexico is authorized by an Act of the Legislature (Section 19-10-45, 46, 47 NM Statutes 1978 Annotated) to consent to or approve this agreement on behalf of the State of New Mexico, insofar as it covers and includes lands and mineral interest of the State of New Mexico; and

WHEREAS, the Oil Conservation Division of the New Mexico Energy and Minerals Department, hereinafter referred to as "Division", is authorized by an act of the Legislature (Chapter 70 and 71, NM Statutes 1978 Annotated) to approve this agreement and the conservation provisions hereof; and

WHEREAS, the parties hereto hold sufficient interests in the White Crow Unit Area covering the land hereinafter described to give reasonably effective control of operations therein; and

WHEREAS, it is the purpose of the parties hereto to conserve natural resources, prevent waste, and secure other benefits obtainable through development and operation of the area subject to this agreement under the terms, conditions, and limitations herein set forth;

NOW, THEREFORE, in consideration of the premises and the promises herein contained,

the parties hereto commit to this agreement their respective interests in the below defined unit area, and agree severally among themselves as follows:

1. **ENABLING ACT AND REGULATIONS.** The Mineral Leasing Act of February 25, 1920, as amended, supra, and all valid pertinent regulations including operating and unit plan regulations and State of New Mexico rules and regulations, heretofore issued thereunder or valid, pertinent and reasonable regulations hereafter issued thereunder are accepted and made a part of this agreement as to Federal, and Indian trust lands, provided such regulations are not inconsistent with the terms of this agreement; and as to non-Federal lands, non-Indian trust lands, the oil and gas operating regulations in effect as of the effective date hereof governing drilling and producing operations, not inconsistent with the terms hereof or the laws of the State in which the non-Federal land is located, are hereby accepted and made a part of this agreement.

2. **UNIT AREA.** The area specified on the map attached hereto marked Exhibit A is hereby designated and recognized as constituting the unit area, containing 27,612.53 acres, more or less. The lands covered by this agreement (hereinafter referred to as "unit area") are described as follows:

Township 25 North, Range 8 West, N.M.P.M.

Section 25: Lots 1-8, S/2 (All)

Section 26: All

Section 27: All

Section 28: All

Section 32: NW/4, S/2NE/4, N/2S/2, S/2SE/4

Section 33: All

Section 34: All

Section 35: All

Section 36: N/2, SE/4, SE/4SW/4

Township 24 North, Range 8 West, N.M.P.M.

Section 3: Lots 1-4, S/2N/2, S/2 (All)

Section 4: Lots 5-12, S/2 (All)

Section 5: Lots 1-4, S/2N/2, S/2 (All)

Section 6: Lots 1-7, S/2NE/4, SE/4NW/4, E/2SW/4, SE/4 (All)

Section 7: Lots 1-4, E/2W/2, E/2 (All)

Section 8: All

Section 9: All

Section 10: All

Section 15: N/2

Section 16: All

Section 17: All

Section 18: Lots 1-4, E/2W/2, E/2 (All)

Section 19: Lots 1-4, E/2W/2, E/2 (All)

Section 20: All

Section 21: All

Section 27: S/2

Section 28: All

Section 29: All

Section 30: Lots 1-4, E/2W/2, E/2 (All) Section 34: NE/4

Township 24 North, Range 9 West, N.M.P.M.

Section 1: Lots 1-4, S/2N/2, S/2 (All)

- Section 2: Lots 1-2, S/2NE/4, SE/4
- Section 4: Lots 3-4, S/2NW/4, SW/4
- Section 5: Lots 1-4, S/2N/2, S/2 (All)
- Section 8: All
- Section 9: All
- Section 10: All
- Section 11: All
- Section 12: All
- Section 13: All
- Section 14: All
- Section 15: All
- Section 16: All
- Section 17: All
- Section 20: All
- Section 21: N/2
- Section 22: N/2
- Section 23: N/2
- Section 24: All.

Exhibit A shows, in addition to the boundary of the unit area, the boundaries and identity of tracts and leases in said area to the extent known to the Unit Operator. Exhibit B attached hereto is a schedule showing to the extent known to the Unit Operator, the acreage, percentage, and kind of ownership of oil and gas interests in all lands in the unit area. However, nothing herein or in Exhibits A or B shall be construed as a representation by any party hereto as to the ownership of any interest other than such interest or interests as are shown in the Exhibits as owned by such party. Exhibits A and B shall be revised by the Unit Operator whenever changes in the unit area or in the ownership interests in the individual tracts render such revision necessary, or when requested by the Authorized Officer of the Bureau of Land Management (BLM), hereinafter referred to as "AO", the Director of the Federal Indian Minerals Office, hereinafter referred to as "FIMO", or the Commissioner of Public Lands of the State of New Mexico, hereinafter referred to as "Land Commissioner", and not less than four (4) copies of the revised Exhibits shall be filed with the proper Bureau of Land Management office, and one (1) copy thereof shall be filed with the Federal Indian Minerals Office, and one (1) copy with the New Mexico Oil Conservation Division of the Energy and Minerals Department, hereinafter referred to as "Division", and one (1) copy thereof shall be filed with the Land Commissioner.

A list of State of New Mexico lands and leases is attached hereto as Exhibit E.

The above-described unit area shall when practicable be expanded to include therein any additional lands or shall be contracted to exclude lands whenever such expansion or contraction is deemed to be necessary or advisable to conform with the purposes of this agreement. Such expansion or contraction shall be effected in the following manner:

(a) Unit Operator, on its own motion (after preliminary concurrence by the AO, FIMO, and the Land Commissioner), or on demand of the AO, FIMO, and Land Commissioner, shall prepare a notice of proposed expansion or contraction describing the contemplated changes in the boundaries of the unit area, the reasons therefore, any plans for additional drilling, and the proposed effective date of the expansion or contraction, preferably the first day of a month subsequent to the date of notice.

(b) Said notice shall be delivered to the proper BLM office, FIMO, the Land Commissioner, and the Division, and copies thereof mailed to the last known address of each

working interest owner, lessee and lessor whose interests are affected, advising that thirty (30) days will be allowed for submission to the Unit Operator of any objections.

(c) Upon expiration of the 30-day period provided in the preceding item (b) hereof, Unit Operator shall file with the AO, FIMO, and the Land Commissioner, evidence of mailing of the notice of expansion or contraction and a copy of any objections thereto which have been filed with the Unit Operator, together with an application in triplicate, for approval of such expansion or contraction and with appropriate joinders.

(d) After due consideration of all pertinent information, the expansion or contraction shall, upon approval by the AO, FIMO, and the Land Commissioner, become effective as of the date prescribed in the notice thereof or such other appropriate date.

(e) All legal subdivisions of lands (i.e., forty (40) acres by Government survey or its nearest lot or tract equivalent; in instances of irregular surveys, unusually large lots or tracts shall be considered in multiples of forty (40) acres or the nearest aliquot equivalent thereof), no parts of which are in or entitled to be in a participating area on or before the fifth (5th) anniversary of the effective date of the first initial participating area established under this unit agreement, shall be eliminated automatically from this agreement, effective of said fifth (5th) anniversary, and such lands shall no longer be a part of the unit area and shall no longer be subject to this agreement, unless diligent drilling operations are in progress on unitized lands not entitled to participation on said fifth (5th) anniversary, in which event all such lands shall remain subject hereto for so long as such drilling operations are continued diligently, with no more than 90-days' time elapsing between the completion of one such well and the commencement of the next such well. All legal subdivisions of lands not entitled to be in a participating area within ten (10) years after the effective date of the first initial participating area approved under this agreement shall be automatically eliminated from this agreement as of said tenth (10th) anniversary. The Unit Operator shall, within ninety (90) days after the effective date of any elimination hereunder, describe the area so eliminated to the satisfaction of the AO, FIMO, and Land Commissioner and promptly notify all parties in interest. All lands reasonably proved productive of unitized substances in paying quantities and developed to the satisfaction of the AO, FIMO, and Land Commissioner by diligent drilling operations under an approved plan of development after the aforesaid five-year period shall become participating in the same manner as during said first five-year period. However, when such diligent drilling operations cease, all nonparticipating lands not then entitled to be in a participating area shall be automatically eliminated effective as of the 91st day thereafter.

Any expansion of the unit area pursuant to this section which embraces lands theretofore eliminated pursuant to this subsection 2(e) shall not be considered automatic commitment or recommitment of such lands. If conditions warrant extension of the 10-year period specified in this subsection, a single extension of not to exceed two years may be accomplished by consent of the owners of ninety (90) percent of the working interest in the current nonparticipating unitized lands and the owners of sixty (60) percent of the basic royalty interests (exclusive of the basic royalty interests of the United States) in nonparticipating unitized lands with approval of the AO and Land Commissioner, provided such extension application is submitted not later than sixty (60) days prior to the expiration of said 10-year period.

3. UNITIZED LAND AND UNITIZED SUBSTANCES. All land now or hereafter committed to this agreement shall constitute land referred to herein as "unitized land" or "land subject to this agreement." For purposes of this agreement, the unitized interval is defined as the interval from 100 feet below the stratigraphic equivalent of the top of the Mancos Shale (base of Mesa Verde Group) to the stratigraphic equivalent of the base of the Greenhorn Limestone (top of

the Graneros Shale) as found in the Escrito P16-2409 001H well (API #3004535313) in Section 16 of Township 24 N, Range 9 W, San Juan County, New Mexico. are unitized under the terms of this agreement and herein are called "unitized substances"; provided, however, that it is the specific intent of the parties hereto not to cause or effectuate any horizontal segregation of any Federal or Indian trust or State lease committed hereto as a consequence of the aforementioned depth limitations of the unitized land. A type log has been provided as Exhibit C to this unit Agreement.

4. UNIT OPERATOR. DJR Operating, LLC is hereby designated as Unit Operator and by signature hereto as Unit Operator agrees and consents to accept the duties and obligations of Unit Operator for the discovery, development, and production of unitized substances as herein provided. Whenever reference is made herein to the Unit Operator, such reference means the Unit Operator acting in that capacity and not as an owner of interest in unitized substances, and the term "working interest owner" when used herein shall include or refer to Unit Operator as the owner of a working interest only when such an interest is owned by it.

5. RESIGNATION OR REMOVAL OF UNIT OPERATOR. Unit Operator shall have the right to resign at any time prior to the establishment of a participating area or areas hereunder, but such resignation shall not become effective so as to release Unit Operator from the duties and obligations of Unit Operator and terminate Unit Operator's rights as such for a period of six months after notice of intention to resign has been served by Unit Operator on all working interest owners and the AO, FIMO, Land Commissioner and the Division and until all wells then drilled hereunder are placed in a satisfactory condition for suspension or abandonment, whichever is required by the AO, as to Federal lands, FIMO, as to Indian lands, Land Commissioner, as to state lands, and the Division as to fee lands unless a new Unit Operator shall have been selected and approved and shall have taken over and assumed the duties and obligations of Unit Operator prior to the expiration of said period.

Unit Operator shall have the right to resign in like manner and subject to like limitations as above provided at any time after a participating area established hereunder is in existence, but in all instances of resignation or removal, until a Successor Unit Operator is selected and approved as hereinafter provided, the working interest owners shall be jointly responsible for performance of the duties of Unit Operator, and shall not later than thirty (30) days before such resignation or removal becomes effective appoint a common agent to represent them in any action to be taken hereunder.

The resignation of Unit Operator shall not release the Unit Operator from any liability for any default by it hereunder occurring prior to the effective date of its resignation.

The Unit Operator may, upon default or failure in the performance of its duties or obligations hereunder, be subject to removal by the same percentage vote of the owners of working interests as herein provided for the selection of a new Unit Operator. Such removal shall be effective upon notice thereof to the AO, FIMO, and the Land Commissioner.

The resignation or removal of Unit Operator under this agreement shall not terminate its right, title, or interest as the owner of working interest or other interest in unitized substances, but upon the resignation or removal of Unit Operator becoming effective, such Unit Operator shall deliver possession of all wells, equipment, materials, and appurtenances used in conducting the unit operations to the new duly qualified successor Unit Operator or to the common agent, if no such new Unit Operator is selected to be used for the purpose of conducting unit operations hereunder. Nothing herein shall be construed as authorizing removal of any material, equipment, or appurtenances needed for the preservation of any wells.

6. SUCCESSOR UNIT OPERATOR. Whenever the Unit Operator shall tender its resignation as Unit Operator or shall be removed as hereinabove provided, or a change of Unit Operator is negotiated by working interest owners, the owners of the working interests according to their respective acreage interests in all unitized land shall, pursuant to Approval of the Parties requirements of the unit operating agreement, select a successor Unit Operator. Such selection shall not become effective until:

- (a) a Unit Operator so selected shall accept in writing the duties and responsibilities of Unit Operator, and
- (b) the selection shall have been approved by the AO, FIMO, and the Land Commissioner.

If no successor Unit Operator is selected and qualified as herein provided, the AO, FIMO, and the Land Commissioner at their election may declare this unit agreement terminated.

7. ACCOUNTING PROVISIONS AND UNIT OPERATING AGREEMENT. If the Unit Operator is not the sole owner of working interests, costs and expenses incurred by Unit Operator in conducting unit operations hereunder shall be paid and apportioned among and borne by the owners of working interests, all in accordance with the agreement or agreements entered into by and between the Unit Operator and the owners of working interests, whether one or more, separately or collectively. Any agreement or agreements entered into between the working interest owners and the Unit Operator as provided in this section, whether one or more, are herein referred to as the "unit operating agreement." Such unit operating agreement shall also provide the manner in which the working interest owners shall be entitled to receive their respective proportionate and allocated share of the benefits accruing hereto in conformity with their underlying operating agreements, leases, or other independent contracts, and such other rights and obligations as between Unit Operator and the working interest owners as may be agreed upon by Unit Operator and the working interest owners; however, no such unit operating agreement shall be deemed either to modify any of the terms and conditions of this unit agreement or to relieve the Unit Operator of any right or obligation established under this agreement, and in case of any inconsistency or conflict between this agreement and the unit operating agreement, this agreement shall govern. Three (3) copies of the unit operating agreement, executed pursuant to this section shall be filed in the proper BLM office and one (1) true copy with FIMO and one (1) true copy with the Land Commissioner prior to approval of this unit agreement.

8. RIGHTS AND OBLIGATIONS OF UNIT OPERATOR. Except as otherwise specifically provided herein, the exclusive right, privilege and duty of exercising any and all rights of the parties hereto which are necessary or convenient for prospecting for, producing, storing, allocating, and distributing the unitized substances are hereby delegated to and shall be exercised by the Unit Operator as herein provided. Acceptable evidence of title to said rights shall be deposited with Unit Operator and, together with this agreement, shall constitute and define the rights, privileges and obligations of Unit Operator. Nothing herein, however, shall be construed to transfer title to any land or to any lease or operating agreement, it being understood that under this agreement the Unit Operator, in its capacity as Unit Operator, shall exercise the rights of possession and use vested in the parties hereto only for the purposes herein specified.

9. DRILLING TO DISCOVERY. Within six (6) months after the effective date hereof, the Unit Operator shall commence to drill an adequate test well at a location approved by the AO if on Federal, FIMO for Indian trust lands, or by the Division if on Fee, or by Land Commission if on State lands, unless on such effective date a well is being drilled in conformity

with the terms hereof, and thereafter continue such drilling diligently until the Mancos formation has been tested with at least a 5,000 foot horizontal well which can be produced in paying quantities (to wit: quantities sufficient to repay the costs of drilling, completing, and producing operations, with a reasonable profit) or the Unit Operator shall at any time establish to the satisfaction of the AO, FIMO, and Land Commissioner that further drilling of said well would be unwarranted or impracticable, provided, however, that Unit Operator shall not in any event be required to drill said well to a horizontal length in excess of 5,000 feet. Until the discovery of unitized substances capable of being produced in paying quantities, the Unit Operator shall continue drilling one or more wells at a time, allowing not more than six (6) months between the completion of one well and the commencement of drilling operations for the next well, until a well capable of producing unitized substances in paying quantities is completed to the satisfaction of the AO, if on Federal, FIMO for Indian lands, or the Land Commissioner if on State lands or until it is reasonably proved that the unitized land is incapable of producing unitized substances in paying quantities in the formations drilled hereunder. Nothing in this section shall be deemed to limit the right of the Unit Operator to resign as provided in Section 5, hereof, or as requiring Unit Operator to commence or continue any drilling during the period pending such resignation becoming effective in order to comply with the requirements of this section.

The AO, FIMO, and the Land Commissioner may modify any of the drilling requirements of this section by granting reasonable extensions of time when, in his opinion, such action is warranted.

Until the establishment of a participating area, the failure to commence a well subsequent to the drilling of the initial obligation well, or in the case of multiple well requirements, if specified, subsequent to the drilling of those multiple wells, as provided for in this (these) section(s), within the time allowed including any extension of time granted by the AO, FIMO, and Land Commissioner, shall cause this agreement to terminate automatically. Upon failure to continue drilling diligently any well other than the obligation well(s) commenced hereunder, the AO, FIMO, and Land Commissioner may, after fifteen (15) days' notice to the Unit Operator, declare this unit agreement terminated. Failure to commence drilling the initial obligation well, or the first of multiple obligation wells, on time and to drill it diligently shall result in the unit agreement approval being declared invalid ab initio by the AO, FIMO, and Land Commissioner may. In the case of multiple well requirements, failure to commence drilling the required multiple wells beyond the first well, and to drill them diligently, may result in the unit agreement approval being declared invalid ab initio by the AO, FIMO, and Land Commissioner.

9a. MULTIPLE WELL REQUIREMENTS. Notwithstanding anything in this Unit Agreement to the contrary, except Section 25, UNAVOIDABLE DELAY, eleven (11) Obligation Wells shall be drilled with no more than six (6) months' time elapsing between the completion of the first well and commencement of drilling operations for the second well and with no more than six (6) months' time elapsing between the second well and the commencement of drilling operations for the third well...regardless of whether a discovery has been made in any well drilled under this provision. Both the initial well and the second well must be drilled in compliance with the above specified formation or depth requirements in order to meet the dictates of this section; and the second well must be located a minimum of 1,200 feet from the initial well in order and in the formation designated by the AO, FIMO, and Land Commissioner to be accepted by the AO, FIMO, and Land Commissioner as the second unit test well, within the meaning of this section. The third test well shall be diligently drilled, at a location approved by the AO, FIMO, and Land Commissioner, until the Mancos formation has been tested with at least a 5,000 foot horizontal well, and must be located a minimum of 1,200 feet from both the initial and second test wells.

The Obligation Wells are described in greater detail on Exhibit D attached hereto.

Nevertheless, in the event of the discovery of unitized substances in paying quantities by any well,

this unit agreement shall not terminate for failure to complete the eleven-well program, but the unit area shall be contracted automatically, effective the first day of the month following the default, to eliminate by subdivisions (as defined in Section 2(e) hereof) all lands not then entitled to be in a participating area.

10. PLAN OF FURTHER DEVELOPMENT AND OPERATION. Within six (6) months after completion of a well capable of producing unitized substances in paying quantities, the Unit Operator shall submit for the approval of the AO and Land Commissioner, with a copy to FIMO and the Division, an acceptable Plan of Development and operation for the unitized land which, when approved by the AO and Land Commissioner, shall constitute the further drilling and development obligations of the Unit Operator under this agreement for a period of twelve (12) months. Thereafter, from time to time before the expiration of any existing plan, the Unit Operator shall submit for the approval of the AO and Land Commissioner, with a copy to FIMO and the Division, a plan for an additional twelve (12) month period for the development and operation of the unitized land. Subsequent plans should normally be filed on a calendar-year basis not later than March 1 of each year. Any proposed modification or addition to the existing plan should be filed as a supplement to the plan. The Initial Plan of Development attached hereto as Exhibit D shall be deemed to be modified and superseded with each subsequent approved Plan of Development.

Any plan submitted pursuant to this section shall provide for the timely exploration of the unitized area, and for the diligent drilling necessary for determination of the area or areas capable of producing unitized substances in paying quantities in each and every productive formation. This plan shall be as complete and adequate as the AO, FIMO, and Land Commissioner may determine to be necessary for timely development and proper conservation of the oil and gas resources in the unitized area and shall:

- (a) Specify the number and locations of any wells to be drilled and the proposed order and time for such drilling; and
- (b) Provide a summary of operations and production for the previous year.

Plans shall be modified or supplemented when necessary to meet changed conditions or to protect the interests of all parties to this agreement. Reasonable diligence shall be exercised in complying with the obligations of the approved Plan of Development and operation. The AO and Land Commissioner are authorized to grant a reasonable extension of the six-month period herein prescribed for submission of the initial Plan of Development and operation where such action is justified because of unusual conditions or circumstances.

11. PARTICIPATION AFTER DISCOVERY. Upon completion of a well capable of producing unitized substances in paying quantities, or as soon thereafter as required by the AO, FIMO, and Land Commissioner, the Unit Operator shall submit for approval by the AO, FIMO, and Land Commissioner, a schedule, based on subdivision of the public land survey or aliquot parts thereof, of all land then regarded as reasonably proved to be productive of unitized substances in paying quantities. These lands shall constitute a participating area upon approval of the AO, FIMO, and Land Commissioner, effective as of the date of completion of such well or the effective date of this unit agreement, whichever is later. The acreages of both Federal and non-Federal lands (Indian, state, and fee) shall be based upon appropriate computations from the courses and distances shown on the last approved public land survey as of the effective date of each initial participating area. The schedule shall also set forth the percentage of unitized substances to be allocated, as provided in Section 12, to each committed tract in the participating area so established, and shall govern the allocation of production commencing with the effective date of the participating area.

A different participating area shall be established for each separate pool or deposit of unitized substances or for any group thereof which is produced as a single pool or zone, and any two or more participating areas so established may be combined into one, on approval of the AO, FIMO, and Land Commissioner. When production from two or more participating areas is subsequently found to be from a common pool or deposit, the participating areas shall be combined into one, effective as of such appropriate date as may be approved or prescribed by the AO, FIMO, and Land Commissioner.

The participating area or areas so established shall be revised from time to time, subject to the approval of the AO, FIMO, and Land Commissioner, to include additional lands then regarded as reasonably proved to be productive of unitized substances in paying quantities or which are necessary for unit operations, or to exclude lands then regarded as not reasonably proved to be productive of unitized substances in paying quantities, and the schedule of allocation percentages shall be revised accordingly. The effective date of any revision shall be the first of the month in which the knowledge or information is obtained on which such revision is predicated. No land shall be excluded from a participating area on account of depletion of its unitized substances, except that any participating area established under the provisions of this unit agreement shall terminate automatically whenever all completions in the formation on which the participating area is based are abandoned.

It is the intent of this section that a participating area shall represent the area known or reasonably proved to be productive of unitized substances in paying quantities or which are necessary for unit operations; but, regardless of any revision of the participating area, nothing herein contained shall be construed as requiring any retroactive adjustment for production obtained prior to the effective date of the revision of the participating area.

In the absence of agreement at any time between the Unit Operator and the AO, FIMO, and the Land Commissioner as to the proper definition or redefinition of a participating area, or until a participating area has, or areas have, been established, the portion of all payments affected thereby shall, except royalty due the United States, Indians, and the State of New Mexico, be impounded in a manner mutually acceptable to the owners of committed working interests and AO, FIMO and Land Commissioner. Royalties due the United States shall be determined by the AO for Federal lands, FIMO for Indian lands, and the Land Commissioner for State lands and the amount thereof shall be deposited, as directed by the AO, FIMO, and Land Commissioner, until a participating area is finally approved and then adjusted in accordance with a determination of the sum due as Federal, Indian, or State royalty on the basis of such approved participating area.

Whenever it is determined, subject to the approval of the AO, FIMO, and Land Commissioner, that a well drilled under this agreement is not capable of production of unitized substances in paying quantities and inclusion in a participating area of the land on which it is situated is unwarranted, production from such well shall, for the purpose of settlement among all parties other than working interest owners, be allocated to the land on which the well is located, unless such land is already within the participating area established for the pool or deposit from which such production is obtained. Settlement for working interest benefits from such a nonpaying unit well shall be made as provided in the unit operating agreement.

12. ALLOCATION OF PRODUCTION. All unitized substances produced from a participating area established under this agreement, except any part thereof used in conformity with good operating practices within the unitized area for drilling, operating and other production or development purposes, for repressuring or recycling in accordance with a plan of development and

operations that has been approved by the AO and Land Commissioner, or unavoidably lost, shall be deemed to be produced equally on an acreage basis from the several tracts of unitized land and unleased Federal, Indian trust or State land, if any, included in the participating area established for such production. Each such tract shall have allocated to it such percentage of said production as the number of acres of such tract included in said participating area bears to the total acres of unitized land and unleased Federal, Indian, or State land, if any, included in said participating area. There shall be allocated to the working interest owner(s) of each tract of unitized land in said participating area, in addition, such percentage of the production attributable to the unleased Federal, Indian and State land within the participating area as the number of acres of such unitized tract included in said participating area bears to the total acres of unitized land in said participating area, for the payment of the compensatory royalty specified in Section 17 of this agreement. Allocation of production hereunder for purposes other than for settlement of the royalty, overriding royalty, or payment out of production obligations of the respective working interest owners, including compensatory royalty obligations under Section 17, shall be prescribed as set forth in the unit operating agreement or as otherwise mutually agreed by the affected parties. It is hereby agreed that production of unitized substances from a participating area shall be allocated as provided herein, regardless of whether any wells are drilled on any particular part or tract of the participating area. The Unit Operator must set aside all funds attributable to unleased Federal or Indian acreage in an interest-earning escrow or trust account. If any gas produced from one participating area is used for repressuring or recycling purposes in another participating area, the first gas withdrawn from the latter participating area for sale during the life of this agreement, shall be considered to be the gas so transferred, until an amount equal to that transferred shall be so produced for sale and such gas shall be allocated to the participating area from which initially produced as such area was defined at the time that such transferred gas was finally produced and sold.

13. DEVELOPMENT OR OPERATION OF NONPARTICIPATING LAND OR FORMATIONS. Any operator may with the approval of the AO, FIMO, and Land Commissioner, at such party's sole risk, costs, and expense, drill a well on the unitized land to test any formation provided the well is outside any participating area established for that formation, unless within ninety (90) days of receipt of notice from said party of his intention to drill the well, the Unit Operator elects and commences to drill the well in a like manner as other wells are drilled by the Unit Operator under this agreement.

If any well drilled under this section by a non-unit operator results in production of unitized substances in paying quantities such that the land upon which it is situated may properly be included in a participating area, such participating area shall be established or enlarged as provided in this agreement and the well shall thereafter be operated by the Unit Operator in accordance with terms of this agreement and the unit operating agreement.

If any well drilled under this section by a non-unit operator that obtains production in quantities insufficient to justify the inclusion of the land upon which such well is situated in a participating area, such well may be operated and produced by the party drilling the same, subject to the conservation requirements of this agreement. The royalties in amount or value of production from any such well shall be paid as specified in the underlying lease and agreements affected.

14. ROYALTY SETTLEMENT. The United States, Indian land, State and any royalty owner, who is entitled to take in kind a share of the substances now unitized hereunder shall be hereafter be entitled to the right to take in kind its share of the unitized substances, and Unit Operator, or the non-unit operator in the case of the operation of a well by a non-unit operator as herein provided for in special cases, shall make deliveries of such royalty share taken in kind in conformity with the applicable contracts, laws, and regulations. Settlement for royalty interest not

taken in kind shall be made by an operator responsible therefore under existing contracts, laws and regulations, or by the Unit Operator on or before the last day of each month for unitized substances produced during the preceding calendar month; provided, however, that nothing in this section shall operate to relieve the responsible parties of any land from their respective lease obligations for the payment of any royalties due under their leases.

If gas obtained from lands not subject to this agreement is introduced into any participating area hereunder, for use in repressuring, stimulation of production, or increasing ultimate recovery, in conformity with a plan of development and operation approved by the AO, FIMO, and Land Commissioner, a like amount of gas, after settlement as herein provided for any gas transferred from any other participating area and with appropriate deduction for loss from any cause, may be withdrawn from the formation into which the gas is introduced, royalty free as to dry gas, but not as to any products which may be extracted therefrom; provided that such withdrawal shall be at such time as may be provided in the approved Plan of Development and operation or as may otherwise be consented to by the AO, FIMO, and Land Commissioner as conforming to good petroleum engineering practice; and provided further, that such right of withdrawal shall terminate on the termination of this unit agreement.

Royalty due the United States and Indian trust lands shall be computed as provided in 30 CFR Group 200 and paid in value or delivered in kind as to all unitized substances on the basis of the amounts thereof allocated to unitized Federal and Indian trust land as provided in Section 12 at the rates specified in the respective Federal or Indian trust leases, or at such other rate or rates as may be authorized by law or regulation and approved by the AO and FIMO; provided, that for leases on which the royalty rate depends on the daily average production per well, said average production shall be determined in accordance with the operating regulations as though each participating area were a single consolidated lease.

Royalty due on account of State lands shall be computed and paid on the basis of all unitized substances allocated to such lands.

15. **RENTAL SETTLEMENT.** Rental or minimum royalties due on leases committed hereto shall be paid by the appropriate parties under existing contracts, laws, and regulations, provided that nothing herein contained shall operate to relieve the responsible parties of the land from their respective obligations for the payment of any rental or minimum royalty due under their leases. Rental or minimum royalty for lands of the United States, Indian trust lands or State of New Mexico lands subject to this agreement shall be paid at the rate specified in the respective leases from the United States, Indian lessors or State unless such rental or minimum royalty is waived, suspended, or reduced by law or by approval of the Secretary or his duly authorized representative.

Rentals on State of New Mexico lands subject to this agreement shall be paid at the rate specified in the respective leases.

With respect to any lease on non-Federal land containing provisions which would terminate such lease unless drilling operations are commenced upon the land covered thereby within the time therein specified or rentals are paid for the privilege of deferring such drilling operations, the rentals required thereby shall, notwithstanding any other provision of this agreement, be deemed to accrue and become payable during the term thereof as extended by this agreement and until the required drilling operations are commenced upon the land covered thereby, or until some portion of such land is included within a participating area. Rentals on State of New Mexico lands subject to this agreement shall be paid at the rate specified in the respective leases, or by the Land Commissioner

where authorized by law or regulation.

16. CONSERVATION. Operations hereunder and production of unitized substances shall be conducted to provide for the most economical and efficient recovery of said substances without waste, as defined by or pursuant to Federal, Indian, or state law or regulation.

17. DRAINAGE.

(a) The Unit Operator shall take such measures as the AO, FIMO, and Land Commissioner deem appropriate and adequate to prevent drainage of unitized substances from unitized land by wells on land not subject to this agreement, which shall include the drilling of protective wells and which may include the payment of a fair and reasonable compensatory royalty, as determined by the AO, as to Federal and Indian leases and the Land Commissioner, as to the State leases.

(b) Whenever a participating area approved under Section 11 of this agreement contains unleased Federal lands, the value of 12.5 percent of the production that would be allocated to such Federal lands under Section 12 of this agreement, if such lands were leased, committed and entitled to participation shall be payable as compensatory royalties to the Federal Government.. Parties to this agreement holding working interests in committed leases within the applicable participating area shall be responsible for such compensatory royalty payment on the volume of production reallocated from the unleased Federal lands to their unitized tracts under Section 12. The value of such production subject to the payment of said royalties shall be determined pursuant to 30 CFR Part 206 rules and regulations. Payment of compensatory royalties on the production reallocated from unleased Federal and Indian lands to the committed tracts within the participating area shall fulfill the Federal royalty obligation for such production, and said production shall be subject to no further Federal royalty assessment under Section 14 of this agreement. Payment of compensatory royalties as provided herein shall accrue from the date the committed tracts in the participating area that includes unleased Federal and Indian lands receive a production allocation and shall be due and payable monthly by the last day of the calendar month next following the calendar month of actual production. If leased Federal or Indian lands receiving a production allocation from the participating area become unleased, compensatory royalties shall accrue from the date the Federal or Indian lands become unleased. Payment due under this provision shall end when the unleased Federal, or Indian trust tract is leased or when production of unitized substances ceases within the participating area and the participating area is terminated, whichever occurs first.

(c) If leased Indian lands receiving a production allocation from the participating area become unleased, the value of one hundred (100) percent (8/8ths) of the production that would be allocated to such Indian lands under Section 12 of this agreement, if such lands were leased, committed, and entitled to participation, shall be impounded in a manner mutually acceptable to the owners of committed working interests and the AO and FIMO, accruing from the date the Indian lands become unleased. The value of such production subject to such impoundment shall be determined pursuant to 30 CFR Part 206. Impoundment of funds under this provision shall end when the unleased Indian tract is leased or when production of unitized substances ceases within the participating area and the participating area is terminated, whichever occurs first. When the unleased Indian tract is leased, the Indian minerals owner shall be paid the fraction of the accrued impounded funds corresponding to the royalty rate of the lease, and the remaining funds shall be released to the unit interest owners in accordance with the unit operating agreement.

(d) The AO, FIMO, and Land Commissioner may require the drilling and production of such wells to ensure reasonable diligence in the development and operation of the unitized area,

or in lieu of drilling, require the payment of an amount as determined by the aforementioned respective agency officials to compensate the interest owners in full each month for the estimated loss of royalty.

18. LEASES AND CONTRACTS CONFORMED AND EXTENDED. The terms, conditions, and provisions of all leases, subleases, and other contracts relating to exploration, drilling, development or operation for oil or gas on lands committed to this agreement are hereby expressly modified and amended to the extent necessary to make the same conform to the provisions hereof, but otherwise to remain in full force and effect; and the parties hereto hereby consent that the Secretary, as to Federal and Indian leases and the Land Commissioner, as to State leases, shall and by his approval hereof, or by the approval hereof by his duly authorized representative, does hereby establish, alter, change, or revoke the drilling, producing, rental, minimum royalty, and royalty requirements of Federal, Indian trust and Indian leases and State leases committed hereto and the regulations in respect thereto to conform said requirements to the provisions of this agreement, and, without limiting the generality of the foregoing, all leases, subleases, and contracts are particularly modified in accordance with the following:

(a) The development and operation of lands subject to this agreement under the terms hereof shall be deemed full performance of all obligations for development and operation with respect to each and every separately owned tract subject to this agreement, regardless of whether there is any development of any particular tract of this unit area.

(b) Drilling and producing operations performed hereunder upon any tract of unitized lands will be accepted and deemed to be performed upon and for the benefit of each and every tract of unitized land, and no lease shall be deemed to expire by reason of failure to drill or produce wells situated on the land therein embraced.

(c) Suspension of drilling or producing operations on all unitized lands pursuant to direction or consent of the AO, FIMO, and Land Commissioner shall be deemed to constitute such suspension pursuant to such direction or consent as to each and every tract of unitized land. A suspension of drilling or producing operations limited to specified lands shall be applicable only to such lands.

(d) Each lease, sublease, or contract relating to the exploration, drilling, development, or operation for oil or gas of lands other than those of the United States, Indian lands, and State of New Mexico lands committed to this agreement which, by its terms might expire prior to the termination of this agreement, is hereby extended beyond any such term so provided therein so that it shall be continued in full force and effect for and during the term of this agreement.

(e) Any Federal lease committed hereto shall continue in force beyond the term so provided therein or by law as to the land committed so long as such lease remains subject hereto, provided that production of unitized substances in paying quantities is established under this unit agreement prior to the expiration date of the term of such lease, or in the event actual drilling operations are commenced on unitized land, in accordance with provisions of this agreement, prior to the end of the primary term of such lease and are being diligently prosecuted at that time, such lease shall be extended for two years, and so long thereafter as oil or gas is produced in paying quantities in accordance with the provisions of the Mineral Leasing Act, as amended. Any Indian or Indian trust lands lease committed hereto shall continue in force beyond the term so provided therein or by law as to the land committed so long as such lease remains subject hereto, provided that production of unitized substances in paying quantities is established under this Unit Agreement

prior to the expiration date of the term of such lease and such lease shall be extended for so long thereafter as oil or gas is produced in paying quantities in accordance with the provisions of the acts governing the leasing of Indian lands.

(f) Each sublease or contract relating to the operation and development of unitized substances from lands of the United States or Indian trust lands committed to this agreement, which by its terms would expire prior to the time at which the underlying lease, as extended by the immediately preceding paragraph, will expire is hereby extended beyond any such term so provided therein so that it shall be continued in full force and effect for and during the term of the underlying lease as such term is herein extended.

(g) The segregation of any Federal lease committed to this agreement is governed by the following provision in the fourth paragraph of Sec. 17(m) of the Mineral Leasing Act, as amended by the Act of September 2, 1960 (74 Stat. 781-784) (30 U.S.C. 226(m)):

"Any (Federal) lease heretofore or hereafter committed to any such (unit) plan embracing lands that are in part within and in part outside of the area covered by any such plan shall be segregated into separate leases as to the lands committed and the lands not committed as of the effective date of unitization: Provided, however, that any such lease as to the non-unitized portion shall continue in force and effect for the term thereof but for not less than two years from the date of such segregation and so long thereafter as oil or gas is produced in paying quantities."

If the public interest requirement is not satisfied, the segregation of a lease and/or extension of a lease pursuant to 43 CFR 3107.3-2 and 43 CFR 3107.4, respectively, shall not be effective.

(h) Any Indian lease committed in part to any such cooperative agreement (unit agreement) shall be segregated into a separate lease or leases as to the lands committed and lands not committed to the agreement.

(h) In the event the Initial Test Well is commenced prior to the expiration date of the shortest-term State Lease within the Unit Area, any lease embracing lands of the State of New Mexico, which is made the subject to this agreement, shall continue in force beyond the term provided therein as to the lands committed hereto until the termination hereof. Exhibit F of this unit agreement contains provisions that are applicable only to State Lands.

(i) Any lease embracing lands of the State of New Mexico of which only a portion is committed hereto shall be segregated as to the portion committed and as to the portion not committed and the terms of such leases shall apply separately as two separate leases as to such segregated portions, commencing as of the effective date hereof. Notwithstanding any of the provisions of this agreement to the contrary, any lease embracing lands of the State of New Mexico having only a portion of its lands committed hereto shall continue in full force and effect beyond the term provided therein as to all lands embraced within the unitized area and committed to this agreement, in accordance with the terms of this agreement. If oil and gas, or either of them, are discovered and are being produced in paying quantities from some part of the lands embraced in such lease which part is committed to this agreement at the expiration of the fixed term of such lease, such production shall not be considered as production from lands embraced in such lease which are not within the unitized area, and which are not committed thereto, and drilling or reworking operations upon some part of the lands embraced within the unitized area and committed to this agreement shall be considered as drilling and reworking operations only as to lands embraced within the unit agreement and not as to lands embraced within the lease and not committed to this unit agreement.

(j) Any lease, other than a Federal lease, having only a portion of its lands committed

hereto shall be segregated as to the portion committed and the portion not committed, and the provisions of such lease shall apply separately to such segregated portions commencing as of the effective date hereof. In the event any such lease provides for a lump-sum rental payment, such payment shall be prorated between the portions so segregated in proportion to the acreage of the respective tracts.

19. COVENANTS RUN WITH THE LAND. The covenants herein shall be construed to be covenants running with the land with respect to the interests of the parties hereto and their successors in interest until this agreement terminates, and any grant, transfer or conveyance of interest in land or leases subject hereto shall be and hereby is conditioned upon the assumption of all privileges and obligations hereunder by the grantee, transferee, or other successor in interest. No assignment or transfer of any working interest, royalty, or other interest subject hereto shall be binding upon Unit Operator until the first day of the calendar month after Unit Operator is furnished with the original, photostatic, or certified copy of the instrument of transfer.

20. EFFECTIVE DATE AND TERM. This agreement shall become effective as of May 1, 2026 upon approval by the AO, FIMO, and Land Commissioner and shall automatically terminate five (5) years from said effective date unless:

(a) Upon application by the Unit operator such date of expiration is extended by the AO, FIMO, and Land Commissioner,
or

(b) It is reasonably determined prior to the expiration of the fixed term or any extension thereof that the unitized land is incapable of production of unitized substances in paying quantities in the formations tested hereunder, and after notice of intention to terminate this agreement on such ground is given by the Unit Operator to all parties in interest at their last known address, this agreement is terminated with approval of the AO, FIMO, and Land Commissioner, or

(c) A valuable discovery of unitized substances in paying quantities has been made or accepted on unitized land during said initial term or any extension thereof, in which event this agreement shall remain in effect for such term and so long thereafter as unitized substances can be produced in quantities sufficient to pay for the cost of producing same from wells on unitized land within any participating area established hereunder. Should production cease and diligent drilling or reworking operations to restore production or new production are not in progress within sixty (60) days and production is not restored or should new production not be obtained in paying quantities on committed lands within this unit area, this agreement will automatically terminate effective the last day of the month in which the last unitized production occurred, or

(d) It is voluntarily terminated as provided in this agreement. Except as noted herein, this agreement may be terminated at any time prior to the discovery of unitized substances which can be produced in paying quantities by not less than seventy-five (75) per centum, on an acreage basis, of the working interest owners' signatory hereto, with the approval of the AO, FIMO, and Land Commissioner. The Unit Operator shall give notice of any such approval to all parties hereto.

Voluntary termination may not occur during the first six (6) months of this agreement unless at least one obligation well shall have been drilled in conformance with Section 9.

If the public interest requirement is not satisfied, the approval of this unit by the AO, FIMO, and Land Commissioner shall be invalid.

21. **RATE OF PROSPECTING, DEVELOPMENT, AND PRODUCTION.** The AO, FIMO, and Land Commissioner is hereby vested with authority to alter or modify from time to time, in his discretion, the quantity and rate of production under this agreement when such quantity and rate are not fixed pursuant to Federal, Indian, or State law, or do not conform to any Statewide voluntary conservation or allocation program which is established, recognized, and generally adhered to by the majority of operators in such State. The above authority is hereby limited to alteration or modifications which are in the public interest. The public interest to be served and the purpose thereof, must be stated in the order of alteration or modification. Without regard to the foregoing, the AO, FIMO, or Land Commissioner is also hereby vested with authority to alter or modify from time to time, in his discretion, the rate of prospecting and development and the quantity and rate of production under this agreement when such alteration or modification is in the interest of attaining the conservation objectives stated in this agreement and is not in violation of any applicable Federal, Indian, or State law; provided, further, that no such alteration or modification shall be effective as to any land of the State of New Mexico, as to the rate of prospecting and developing in the absence of the specific written approval thereof by the Commissioner and also to any lands of the State of New Mexico..

Powers in this section vested in the AO, FIMO, and Land Commissioner shall only be exercised after notice to Unit Operator and opportunity for hearing to be held not less than fifteen (15) days from notice.

22. **APPEARANCES.** The Unit Operator shall, after notice to other parties affected, have the right to appear for and on behalf of any and all interests affected hereby before the Department of the Interior, FIMO, and the Land Commissioner and to appeal from orders issued under the regulations of said Department of the Interior, FIMO, or the Land Commissioner or to apply for relief from any of said regulations, or in any proceedings relative to operations before the Department of the Interior, FIMO, or the Land Commissioner, or any other legally constituted authority; provided, however, that any other interested party shall also have the right at its own expense to be heard in any such proceeding.

23. **NOTICES.** All notices, demands, or statements required hereunder to be given or rendered to the parties hereto shall be in writing and shall be personally delivered to the party or parties, or sent by postpaid registered or certified mail, to the last-known address of the party or parties.

24. **NO WAIVER OF CERTAIN RIGHTS.** Nothing contained in this agreement shall be construed as a waiver by any party hereto of the right to assert any legal or constitutional right or defense as to the validity or invalidity of any law of the State where the unitized lands are located, or of the United States, or regulations issued thereunder in any way affecting such party, or as a waiver by any such party of any right beyond his or its authority to waive.

25. **UNAVOIDABLE DELAY.** All obligations under this agreement requiring the Unit Operator to commence or continue drilling, or to operate on, or produce unitized substances from any of the lands covered by this agreement, shall be suspended while the Unit Operator, despite the exercise of due care and diligence, is prevented from complying with such obligations, in whole or in part, by strikes, acts of God, Federal, Indian, State, or municipal law or agencies, unavoidable accidents, uncontrollable delays in transportation, inability to obtain necessary materials or equipment in the open market, or other matters beyond the reasonable control of the Unit Operator, whether similar to matters herein enumerated or not.

26. **NONDISCRIMINATION.** (a) The Unit Operator shall comply with the terms

and conditions of the Indian leases while engaged in operations hereunder with respect to the employment of available, qualified Indian labor. Unit Operator shall employ Indian labor in all positions for which they are qualified, including oil field service contracts, and shall protect the Indian grazing rights and other Indian rights to the surface of the lands.

(a) The Unit Operator shall include the provisions of subparagraph (a) above in every subcontract or purchase order so that such provisions will be binding upon each subcontractor or vendor.

26. LOSS OF TITLE. In the event title to any tract of unitized land shall fail and the true owner cannot be induced to join in this unit agreement, such tract shall be automatically regarded as not committed hereto and there shall be such readjustment of future costs and benefits as may be required on account of the loss of such title. In the event of a dispute as to title to any royalty, working interest, or other interests subject thereto, payment or delivery on account thereof may be withheld without liability for interest until the dispute is finally settled; provided, that, as to Federal lands or leases, Indian lands or leases, or State lands or leases, no payments of funds due the United States, Indian, or to the State of New Mexico shall be withheld, but such funds shall be deposited as directed by the AO, FIMO, and Land Commissioner and such funds of the State of New Mexico to be held as unearned money pending final settlement of the title dispute, and then applied as earned or returned in accordance with such final settlement.

Unit Operator as such is relieved from any responsibility for any defect or failure of any title hereunder.

28. NONJOINER AND SUBSEQUENT JOINER. If the owner of any substantial interest in a tract within the unit area fails or refuses to subscribe or consent to this agreement, the owner of the working interest in that tract may withdraw the tract from this agreement by written notice delivered to the proper Bureau of Land Management office, FIMO, and to the Land Commissioner and the Unit Operator prior to the approval of this agreement by the AO, FIMO, and Land Commissioner. Any oil or gas interests in lands within the unit area not committed hereto prior to final approval may thereafter be committed hereto by the owner or owners thereof subscribing or consenting to this agreement, and, if the interest is a working interest, by the owner of such interest also subscribing to the unit operating agreement. After operations are commenced hereunder, the right of subsequent joinder, as provided in this section, by a working interest owner is subject to such requirements or approval(s), if any, pertaining to such joinder, as may be provided for in the unit operating agreement. After final approval hereof, joinder by a nonworking interest owner must be consented to in writing by the working interest owner committed hereto and responsible for the payment of any benefits that may accrue hereunder in behalf of such nonworking interest. A non-working interest may not be committed to this unit agreement unless the corresponding working interest is committed hereto. Joinder to the unit agreement by a working interest owner, at any time, must be accompanied by appropriate joinder to the unit operating agreement, in order for the interest to be regarded as committed to this agreement. Except as may otherwise herein be provided, subsequent joinders to this agreement shall be effective as of the date of the filing with the AO, FIMO, and Land Commissioner of duly executed counterparts of all or any papers necessary to establish effective commitment of any interest and/or tract to this agreement.

29. COUNTERPARTS. This agreement may be executed in any number of counterparts, no one of which needs to be executed by all parties, or may be ratified or consented to by separate instrument in writing specifically referring hereto and shall be binding upon all those

parties who have executed such a counterpart, ratification, or consent hereto with the same force and effect as if all such parties had signed the same document, and regardless of whether or not it is executed by all other parties owning or claiming an interest in the lands within the above-described unit area.

30. . INDIAN EMPLOYMENT. The Unit Operator shall comply with the terms and conditions of the leases on Indian lands with respect to the employment of available Indian labor while engaged in operations hereunder.

31. SURRENDER. Nothing in this agreement shall prohibit the exercise by any working interest owner of the right to surrender vested in such party by any lease, sublease, or operating agreement as to all or any part of the lands covered thereby, provided that each party who will or might acquire such working interest by such surrender or by forfeiture as hereafter set forth, is bound by the terms of this agreement.

If as a result of any such surrender, the working interest rights as to such lands become vested in any party other than the fee owner of the unitized substances, said party may forfeit such rights and further benefits from operations hereunder as to said land to the party next in the chain of title who shall be and become the owner of such working interest. If as the result of any such surrender or forfeiture working interest rights become vested in the fee owner of the unitized substances, such owner may:

(a) Accept those working interest rights subject to this agreement and the unit operating agreement; or

(b) Lease the portion of such land as is included in a participating area established hereunder subject to this agreement and the unit operating agreement; or

(c) Provide for the independent operation of any part of such land that is not then included within a participating area established hereunder.

If the fee owner of the unitized substances does not accept the working interest rights subject to this agreement and the unit operating agreement or lease such lands as above provided within six months after the surrendered or forfeited, working interest rights become vested in the fee owner; the benefits and obligations of operations accruing to such lands under this agreement and the unit operating agreement shall be shared by the remaining owners of the unitized working interests in accordance with their respective working interest ownerships, and such owners of working interests shall compensate the fee owner of unitized substances in such lands by paying sums equal to the rentals, minimum royalties, and royalties applicable to such lands under the lease in effect when the lands were unitized.

An appropriate accounting and settlement shall be made for all benefits accruing to or payments and expenditures made or incurred on behalf of such surrendered or forfeited working interests subsequent to the date of surrender or forfeiture, and payment of any moneys found to be owing by such an accounting shall be made as between the parties within thirty (30) days.

The exercise of any right vested in a working interest owner to reassign such working interest to the party from whom obtained shall be subject to the same conditions as set forth in this section in regard to the exercise of a right to surrender.

32. **TAXES.** The working interest owners shall render and pay for their account and the account of the royalty owners all valid taxes on or measured by the unitized substances in and under or that may be produced, gathered and sold from the land covered by this agreement after its effective date, or upon the proceeds derived therefrom. The working interest owners on each tract shall and may charge the proper proportion of said taxes to royalty owners having interests in said-tract, and may currently retain and deduct a sufficient amount of the unitized substances or derivative products, or net proceeds thereof, from the allocated share of each royalty owner to secure reimbursement for the taxes so paid. No such taxes shall be charged to the United States or to the State of New Mexico or to any lessor who has a contract with his lessee which requires the lessee to pay such taxes.

33. **NO PARTNERSHIP.** It is expressly agreed that the relation of the parties hereto is that of independent contractors and nothing contained in this agreement, expressed or implied, nor any operations conducted hereunder, shall create or be deemed to have created a partnership association between the parties hereto or any of them.

34. **SURFACE AND ENVIRONMENTAL PROTECTION STIPULATIONS.** Nothing in this agreement shall modify or change either the special Federal or Indian lease stipulations relating to surface management or such special Federal or Indian lease stipulations relating to surface and environmental protection, attached to and made a part of Oil and Gas Leases covering lands within the Unit Area.

35. **EXISTING WELLBORES.** There are 48 existing vertical wells producing on a lease basis and 9 horizontal wells located within the boundaries of the existing units, Crow Canyon Unit (NMNM135203X, MLRS NMNM105375688) and the Blanco Wash Unit (NMNM137065X, MLRS NMNM105691320) that currently produce from the unitized interval.

These wells are listed on Exhibit G and are expressly excluded from this agreement.

36. **INCLUSION OF NON-FEDERAL LANDS.** Where State-owned land is to be unitized with Federal lands, approval of the agreement by appropriate State officials must be obtained prior to its submission to the proper BLM office for final approval. When authorized by the laws of the State in which the unitized land is situated, appropriate provision may be made in the agreement, recognizing such laws to the extent that they are applicable to non-Federal unitized land.

37. **NEW MEXICO STATE TRUST LANDS.**
Additional conditions of approval required by the Land Commissioner, applicable to New Mexico State Trust Lands subject to this agreement, are set forth on Exhibit F, attached hereto and made a part hereof.

38. **SPECIAL SURFACE STIPULATIONS.** Nothing in this agreement shall modify the special Federal lease stipulations attached to the individual Federal oil and gas leases. Drilling and completion operations in the northeastern portion of the unit will be impacted by wildlife stipulations prohibiting surface activity from December 1st through March 31st of any year; however, the 2026 and 2027 Plans of Development are not affected.

IN WITNESS WHEREOF, the parties hereto have caused this agreement to be executed and have set opposite their respective names the date of execution.

DJR OPERATING, LLC

Unit Operator

Exhibit "C"

Type Well for the unit: Escrito P16-2409 001H well (API #3004535313) in Section 16 of Township 24 N, Range 9 W.

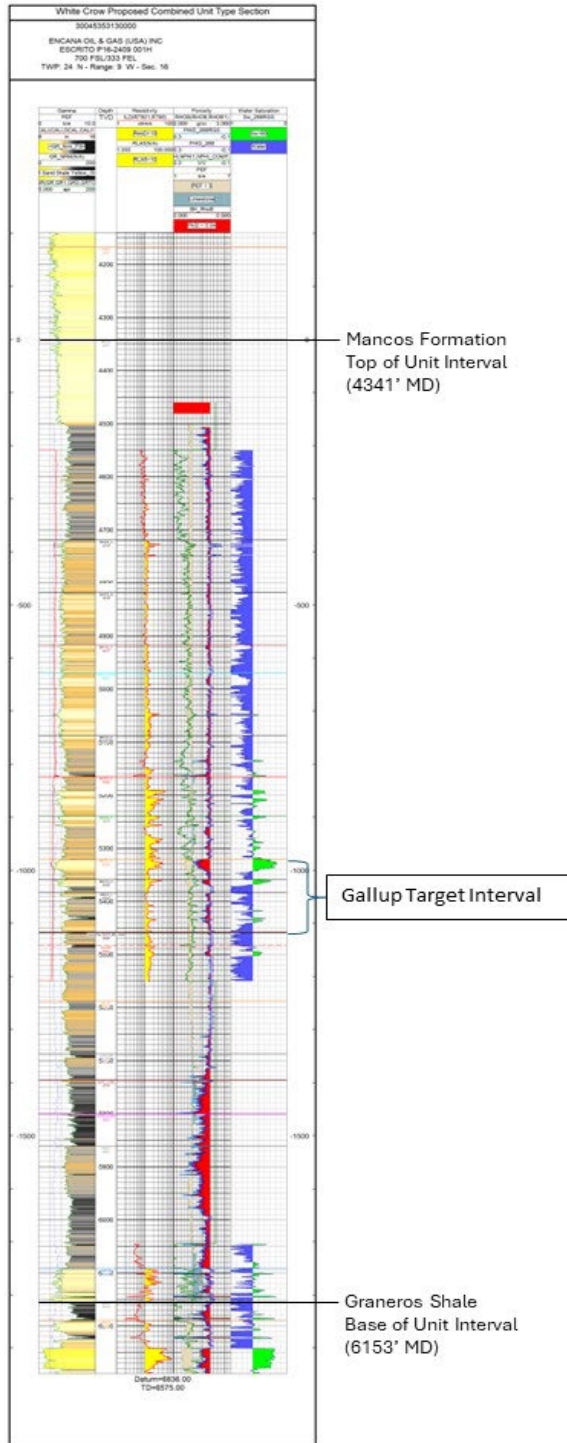


EXHIBIT “D”

Attached to the Unit Agreement, White Crow Unit, San Juan County, New Mexico

INITIAL PLAN OF DEVELOPMENT AND OPERATION**1. Obligation Wells**

Following are the obligation wells planned for the Unit:

Well Status	API Number	Well Name	Well Location Pad Name	Formation	Planned Spud Date
PERMIT	30-045-38253	WHITE CROW UNIT 115H	WCU C20 2408	Gallup	5/25/2026
PERMIT	30-045-38254	WHITE CROW UNIT 117H	WCU C20 2408	Gallup	6/4/2026
PERMIT	30-045-38255	WHITE CROW UNIT 118H	WCU C20 2408	Gallup	6/15/2026
PERMIT	30-045-38285	WHITE CROW UNIT 105H	WCU C20 2408	Gallup	6/26/2026
PERMIT	30-045-38286	WHITE CROW UNIT 106H	WCU C20 2408	Gallup	7/7/2026
PERMIT	30-045-38287	WHITE CROW UNIT 108H	WCU C20 2408	Gallup	7/19/2026
PERMIT	30-045-38452	WHITE CROW UNIT 114H	WCU C20 2408	Gallup	7/31/2026
PERMIT	30-045-38459	WHITE CROW UNIT 130H	WCU L16 2408	Gallup	1/18/2027
PERMIT	30-045-38460	WHITE CROW UNIT 131H	WCU L16 2408	Gallup	1/24/2027
PERMIT	30-045-38461	WHITE CROW UNIT 134H	WCU L16 2408	Gallup	1/29/2027
PERMIT	30-045-38462	WHITE CROW UNIT 135H	WCU L16 2408	Gallup	2/4/2027

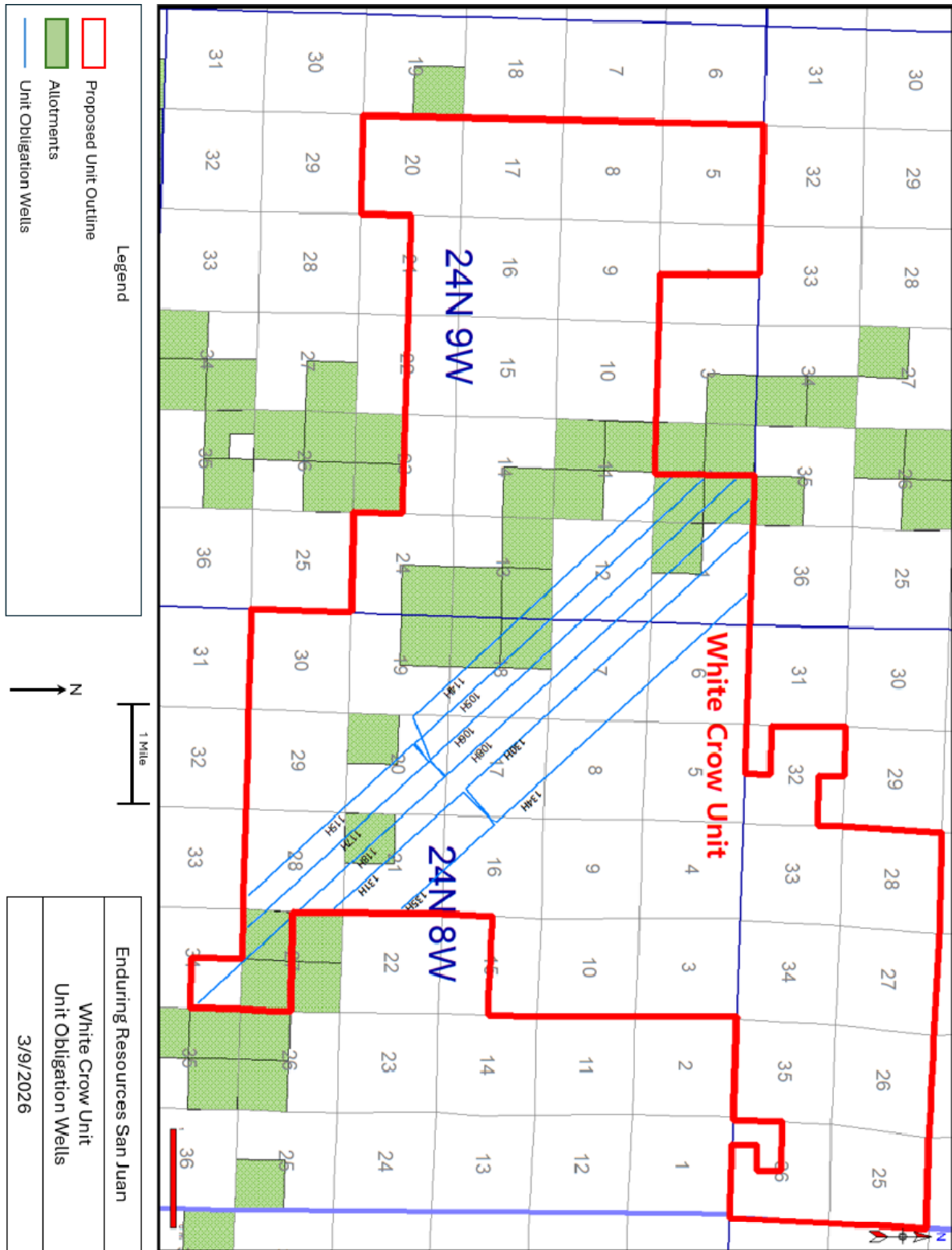
These 11 Initial Obligation Wells will be drilled from the White Crow Unit C20 and L16 Pads in 24N 8W. Their Bottom Hole locations will be along the unit boundaries resulting in lateral lengths ranging from 11,000 to 20,000 feet. They will be spaced roughly 1200 FT apart and be drilled in the Gallup sandstone interval which is at a vertical depth (TVD) of approximately 5,400 feet. The obligation wells will have Gamma Ray LWD logs (Logging While Drilling) to support geosteering the laterals in the target zone. The obligation well pads are near the existing infrastructure for oil, water and gas takeaway. New infrastructure will be added to the existing infrastructure to leverage existing operating systems. Where needed, lines will be upgraded to reduce any pinch points within the existing system. The existing infrastructure is operated by a third party; discussions will occur between producers and pipeline operator to ensure pipeline capacities are not exceeded.

2. Initial Obligation Well. The White Crow Unit #105H shall be designated as the initial unit obligation well. This well shall be used to validate the Unit acreage as “HBP”, and to do so, the well must be drilled and on production in order to meet the public interest requirement of this agreement, subject to extension as a result of force majeure or as otherwise agreed to by the AO. Permissible extensions will be given for scheduling difficulties, including APDs pending final approval from the BLM FFO. However, to qualify for an extension, DJR Operating, LLC (“DJR”)

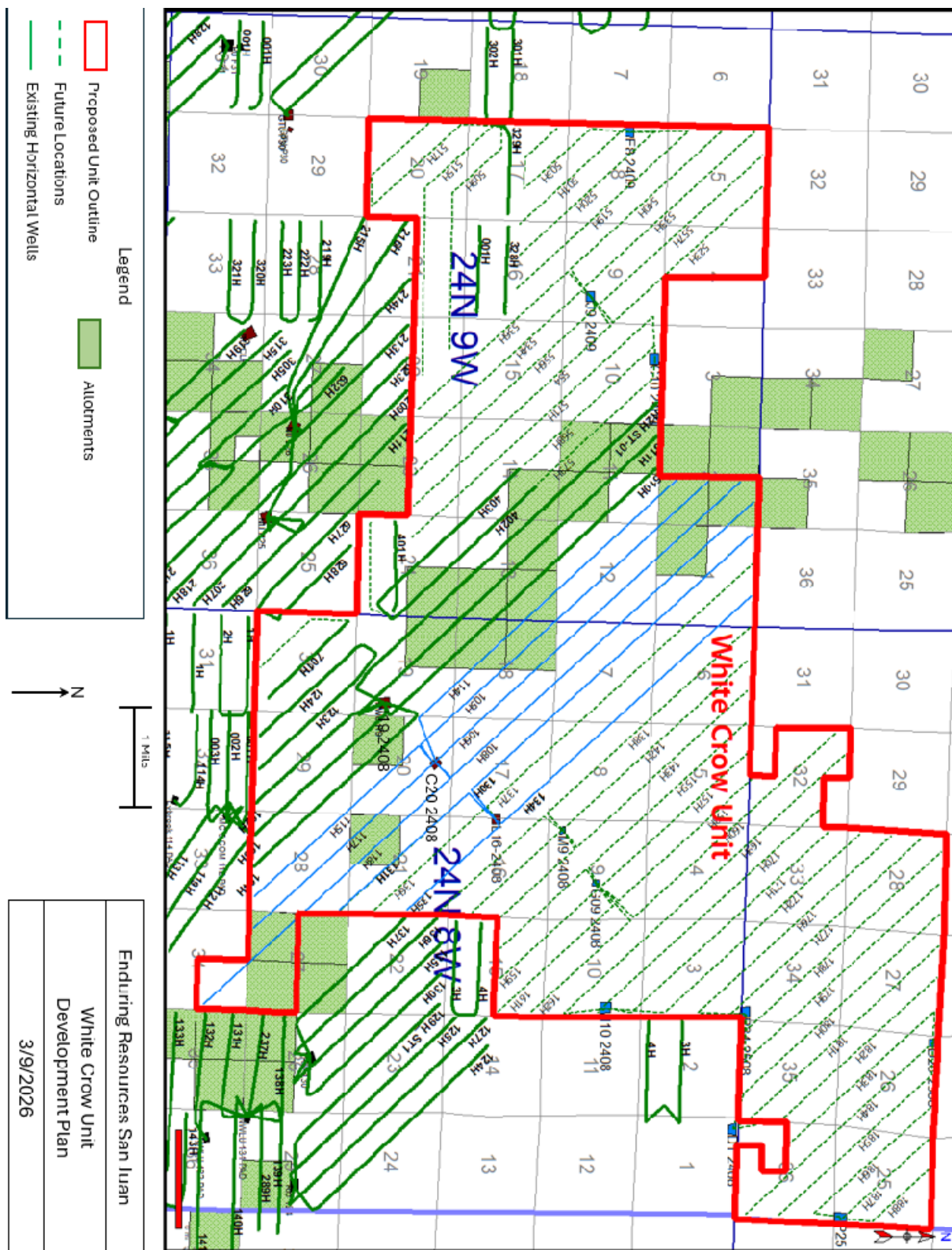
as Operator must show that, taken as a whole, it has exercised reasonable diligence in getting the well/wells on production. When the well has at least 6 months of production data, and has been determined to be a well capable of production in paying quantities, DJR shall file an application for an initial Participating Area for the Obligation Wells.

3. Plan of Development. Attached is a “stick map” depicting the full unit plan of development, with an estimated timeline. In addition, the attached aerial photograph of the unit area shows the existing and future infrastructure.

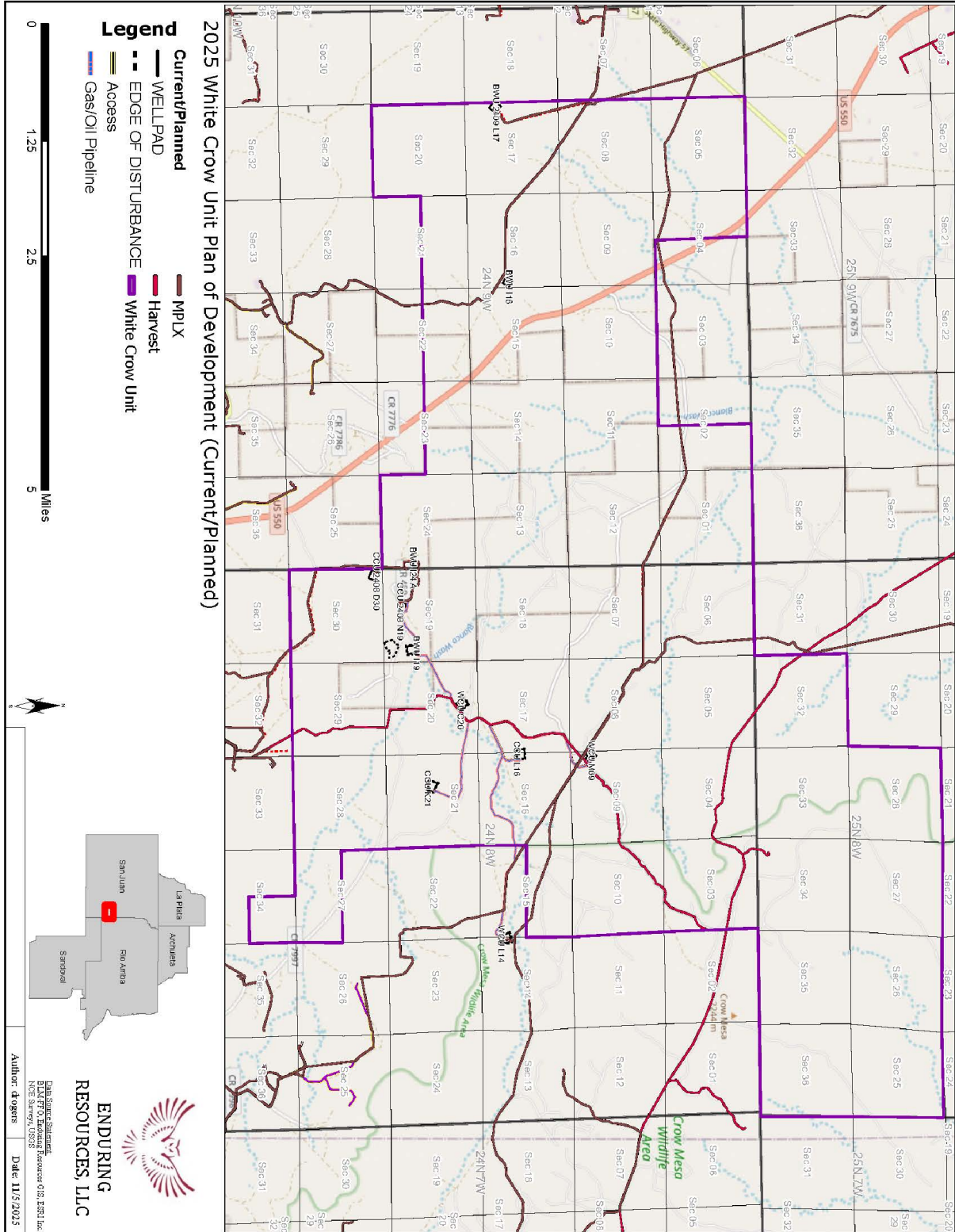
4. Revising the Plan of Development. The Unit Operator will have the option to revise the Plan of Development (“POD”) as necessary due to substantial change in economic conditions, force majeure, or Unavoidable Delays relating to the Unit Operator’s then-existing plan. All changes and revisions will be evaluated by the AO and State Land Office. The AO and/or the State Land Office have the authority to recommend additional changes, and approve or deny approval of the annual POD submitted by Unit Operator, with the intent to work cooperatively with the Unit Operator to identify obstacles and provide extensions, if necessary. This Exhibit “D” to the Unit Agreement shall be deemed to be automatically revised annually to remain consistent with the current year POD, as approved by the AO and State Land Office. The Unit Operator shall provide any additional information as deemed necessary by the AO or State Land Office upon request.



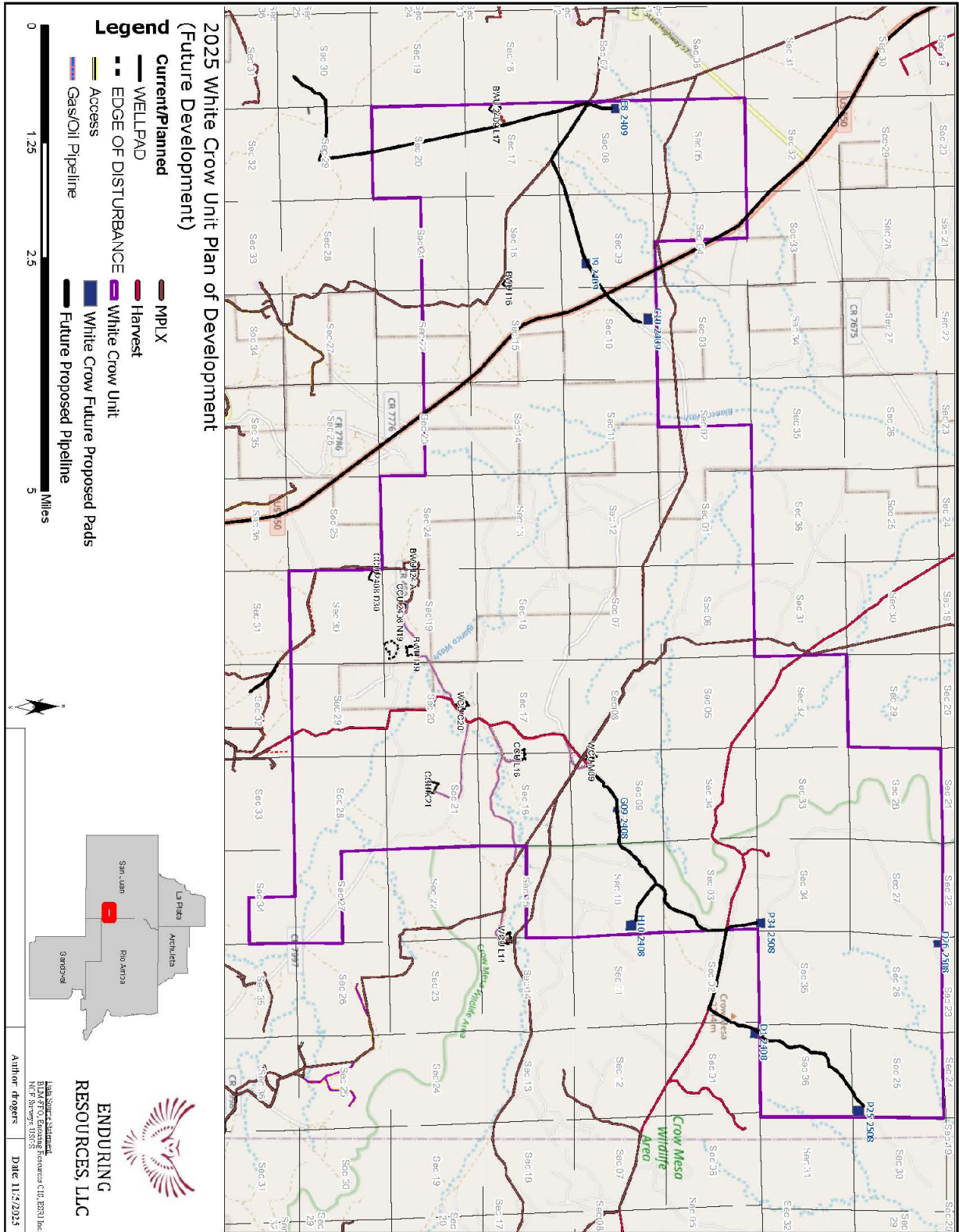
Location of Unit Obligation Wells for the White Crow Unit.



Development Plan showing location future Gallup horizontal wells for the White Crow Unit with Unit Obligation wells highlighted in blue. Existing Gallup horizontals are also displayed to illustrate how the future development fills in around existing wells to fully develop the unit.



Current pad and pipeline facilities plus and near-term surveyed facilities in Blanco Wash and Crow Canyon Units.



Future facilities infrastructure for the full development of the White Crow Unit. New pads will be placed along existing development corridors where pipeline connection to existing lines is minimized.

Timeline of Well Development and New Infrastructure

2025												
	January	February	March	April	May	June	July	August	September	October	November	December
Regulatory												Submit final unit agreement
Facilities											Build C 20 Pipeline	
D&C												
2026												
	January	February	March	April	May	June	July	August	September	October	November	December
Regulatory	File Unit Agreement with NMCCD	Sundry APDs for WCU C20-2408 wells										Sundry APDs for WCU L16-2408 wells
Facilities	Build C20-2408 Road and Pad	Build C20-2408 CTB and pad facilities							Build L16-2408 pipeline	Build L16-2408 road and pad	Build L16-2408 CTB and pad facilities	
D&C				Drill and complete White Crow Unit obligation wells on the C20-2408 Pad: WCU 105H, 106H, 108H, 114H, 115H, 117H, 118H								
2027												
	January	February	March	April	May	June	July	August	September	October	November	December
Regulatory	Submit APD applications for G09-2408 wells											
Facilities									Build G09-2408 pipeline	Build G09-2408 road and pad	Build G09-2408 CTB and pad facilities	
D&C	Drill and complete WCU L16-2408 pad wells; WCU 130H, 131H, 134H, 135H, 136H, 137H											
2028												
	January	February	March	April	May	June	July	August	September	October	November	December
Regulatory	Submit APD applications for A10-2408 wells											
Facilities									Build A10-2408 pipeline	Build A10-2408 road and pad	Build A10-2408 CTB and pad facilities	
D&C	Drill and complete WCU G09-2408 pad wells; WCU 155H, 156H, 157H, 158H, 153H, 160H, 161H, 162H											
2029												
	January	February	March	April	May	June	July	August	September	October	November	December
Regulatory	Submit APD Application for next pad											
Facilities									Build next pad's pipeline	Build next road and pad	Build next CTB and pad facilities	
D&C	Drill and complete White Crow Unit A10 2408 Pad: WCU 169H, 170H, 171H, 172H											

EXHIBIT "E"

Attached to the Unit Agreement, White Crow Unit, San Juan County, New Mexico

LIST OF STATE LEASES

Lease No.	B-10889
Effective Date:	12/22/1943
Lands:	<u>T24N-R9W-N.M.P.M.</u> Sec. 16: NW/4SE/4
Lease No.	E-3148
Effective Date:	12/10/1949
Lands:	<u>T25N-R8W-N.M.P.M.</u> Sec. 32: N/2SW/4, NW/4SE/4, SE/4NE/4
Lease No.	E-6644
Effective Date:	11/14/1952
Lands:	<u>T24N-R9W-N.M.P.M.</u> Sec. 16: N/2
Lease No.	LG-1917
Effective Date:	8/01/1974
Lands:	<u>T24N-R8W N.M.P.M.</u> Sec. 16: All
Lease No.	V-7918
Effective Date:	12/01/2006
Lands:	<u>T24N-R9W N.M.P.M.</u> Sec. 16: NE/4SE/4, N/2SW/4, SE/4SW/4, SW/4SE/4
Lease No.	V-8941
Effective Date:	4/01/2011
Lands:	<u>T24N-R9W N.M.P.M.</u> Sec. 16: SE/4SE/4, SW/4SW/4
Lease No.	VO-8986
Effective Date:	7/01/2011
Lands:	<u>T25N-R8W N.M.P.M.</u> Sec. 32: NW/4, SW/4NE/4, NE/4SE/4, S/2SE/4

Lease No. VO-8987
Effective Date: 7/01/2011
Lands: T25N-R8W-N.M.P.M.
Sec. 36: N/2, SE/4, SE/4SW/4

Exhibit F

New Mexico State Land Office

1. It is understood that one of the main considerations for the approval of this agreement by the Commissioner of Public Lands is to secure the orderly development of the unitized lands in accordance with good conservation practices so as to obtain the greatest ultimate recovery of unitized substances, maximize drainage, and to minimize surface disturbance. Unit Operator shall minimize surface disturbances on state trust lands in the planning of its development.
2. Unless a temporary exception is granted by the Commissioner, in writing, at least one well shall be developed for every 2,000 acres in which state trust lands is included in a participating area and reflected as such in the development plan submitted hereunder.
3. In the event state trust lands are eliminated, in whole or in part, from this agreement, no reallocation of production or redistribution of royalties shall be required by the Commissioner for the past production and distribution of royalties up to the date of elimination of lands; reallocation and/or redistribution of royalties from the date of elimination going forward may be required by the Commissioner. Nothing herein contravenes the Commissioner's right to seek accurate allocations from past production.
4. All state trust leases subject to this agreement continue to be bound by the terms of the lease, including, but not limited to, requirements for the lessee of record to be bonded and rentals to be paid. The respective lease owners in accordance with the terms of their leases shall pay all rentals due to the State of New Mexico. In the event the rental due to the State of New Mexico is not timely paid, per the terms of the lease, the lease shall terminate, and those lands shall be eliminated from this agreement; any well(s) producing from the terminated leases shall be deemed producing in trespass until the underlying lands are properly under lease and the wells under any required agreement with the Commissioner.
5. The Unit Operator shall maintain all wells on state trust land that result in inclusion in this agreement in compliance with all applicable environmental-related rules of the Division, the New Mexico State Land Office, and the New Mexico Environment Department. Failure to comply with spill, release, remediation, and reclamation rules may result in elimination of the state trust lands from this agreement after notice by the Commissioner to the unit operator and reasonable, in the Commissioner's sole discretion, opportunity to cure.
6. When reviewing unit production, the Commissioner shall rely on production reported to the Division on the day said production is required to be reported to the Division. It is

solely within the Commissioner's discretion to determine how production reported after the timeframes prescribed by New Mexico law, including amended production, impacts state trust lands.

Exhibit G

Attached to and made a part of the White Crow Unit Agreement, effective May 1, 2026

Existing Blanco Wash Unit and Crow Canyon Unit Wells

Well Status	API Number	Well Name	Well Location Pad Name	NMOCD Pool Name /Prod Zone
POW	30-045-35545	BLANCO WASH UNIT 329H	BWU L17 2409	GALLUP LOWER
POW	30-045-35362	BLANCO WASH UNIT 328H	BWU I16 2409	GALLUP LOWER
POW	30-045-35656	BLANCO WASH UNIT 402H	BWU I24A 2409	MANCOS
POW	30-045-35658	BLANCO WASH UNIT 403H	BWU I24A 2409	MANCOS
TA	30-045-35322	BLANCO WASH UNIT 401H	BWU I24 2409	GALLUP LOWER
DRILLED	30-045-38221	BLANCO WASH UNIT 510H	BWU I19 2408	WOC
DRILLED	30-045-38222	BLANCO WASH UNIT 511H	BWU I19 2408	WOC
DRILLED	30-045-38224	BLANCO WASH UNIT 512H	BWU I19 2408	WOC

Table 1. Horizontal wells located in and governed by the terms of the Blanco Wash Unit Agreement.

Well Status	API Number	Well Name	Well Location Pad Name	NMOCD Pool Name /Prod Zone
POW	30-045-35652	CROW CANYON UNIT 123H	CCU N19 2408	MANCOS
POW	30-045-38178	CROW CANYON UNIT 124H	CCU N19 2408	MANCOS
POW	30-045-35467	CROW CANYON UNIT 701H	CCU D30 2408	MANCOS
DRILLED	30-045-38227	CROW CANYON UNIT 102H	BWU I19 2408	WOC
DRILLED	30-045-38228	CROW CANYON UNIT 103H	BWU I19 2408	WOC
DRILLED	30-045-38220	CROW CANYON UNIT 104H	BWU I19 2408	WOC

Table 2. Horizontal wells located in and governed by the terms of the Crow Canyon Unit Agreement.

Vertical and Horizontal Producing Wells in White Crow Unit Outline-Not Allocated to Existing Units						
Well ID	Operator	Name	#	Spud date	Status	NMOCD Pool Name /Prod Zone
30045219960000	DUGAN PRODUCTION CORP	BIG EIGHT	1	1/19/1976	2OIL	LOWER GALLUP
30045219960000	DUGAN PRODUCTION CORP	BIG EIGHT	1	1/19/1976	2OIL	DAKOTA
30045219960001	DUGAN PRODUCTION CORP	BIG EIGHT	1	6/19/1979	OIL	GREENHORN
30045222250000	EPIC ENERGY LLC	FEDERAL-A	1	10/30/1976	OIL	GALLUP DAKOTA
30045223070001	DUGAN PRODUCTION CORP	OKIE	1	4/3/1978	GAS-WO	PICTURED CLIFFS
30045223070002	DUGAN PRODUCTION CORP	OKIE	1	2/1/1994	GAS-CB	FRUITLAND COAL
30045244200000	DUGAN PRODUCTION CORP	HARVEY	2	5/30/1981	GAS	LOWER GALLUP
30045244200001	DUGAN PRODUCTION CORP	HARVEY	2	11/22/1996	GAS-WO	DAKOTA
30045249070000	DUGAN PRODUCTION CORP	NAGEEZI FEDERAL-33	1	8/19/1981	OIL	GALLUP DAKOTA
30045249070001	DUGAN PRODUCTION CORP	ANABEL	1	4/3/1986	OIL-WO	GALLUP DAKOTA
30045250340000	DUGAN PRODUCTION CORP	KAIBAB TRAIL	1	6/17/1981	OIL	GALLUP
30045251640000	DUGAN PRODUCTION CORP	LAVA FALLS	1	10/14/1981	OIL	GALLUP
30045252080000	LOGOS OPERATING LLC	SCARECROW	1	11/24/1981	OIL	GALLUP DAKOTA
30045252210000	DUGAN PRODUCTION CORP	BIG EIGHT	1-E	3/8/1982	OIL	LOWER GALLUP
30045254860000	DUGAN PRODUCTION CORP	BOWERS	1	11/10/1984	GAS	PICTURED CLIFFS
30045259190000	DUGAN PRODUCTION CORP	MUDDY MUDDA	1	4/27/1984	OIL	LOWER GALLUP
30045259190000	DUGAN PRODUCTION CORP	MUDDY MUDDA	1	4/27/1984	OIL	DAKOTA
30045263220000	EPIC ENERGY LLC	SHOOFLY	2	4/22/1985	OIL	GALLUP DAKOTA
30045265270000	DUGAN PRODUCTION CORP	ANABEL B	1	9/28/1985	OIL	GALLUP DAKOTA
30045265280000	DUGAN PRODUCTION CORP	ANABEL A	001	10/14/1985	OIL	GALLUP DAKOTA
30045265300000	DUGAN PRODUCTION CORP	IVY LEAGUE	1	11/3/1985	OIL	LOWER GALLUP
30045289960000	DUGAN PRODUCTION CORP	SUPAI POINT	1	10/21/1993	GAS-CB	FRUITLAND COAL
30045291590000	DUGAN PRODUCTION CORP	MESA	90	9/26/1994	GAS-CB	FRUITLAND COAL
30045291920000	DUGAN PRODUCTION CORP	SAPP	90	10/1/1994	GAS-CB	FRUITLAND COAL
30045292380000	DUGAN PRODUCTION CORP	SAPP	91	5/3/1995	GAS-CB	FRUITLAND COAL
30045292390000	DUGAN PRODUCTION CORP	BUDDHA TEMPLE	90	5/11/1995	GAS-CB	FRUITLAND COAL
30045292430000	DUGAN PRODUCTION CORP	SAPP	2	8/8/1995	OIL	GALLUP
30045293930000	DUGAN PRODUCTION CORP	KAIBAB TRAIL	90	8/6/1996	GAS-CB	FRUITLAND COAL
30045295490000	DUGAN PRODUCTION CORP	MO VALLEY	90	3/14/1998	GAS-CB	FRUITLAND COAL
30045296340000	DUGAN PRODUCTION CORP	DOWD ELWOOD P COM	90	1/22/2001	GAS-CB	FRUITLAND COAL
30045296500000	DUGAN PRODUCTION CORP	CHASE MERRY COM	90	9/14/1998	GAS-CB	FRUITLAND COAL
30045312100000	DUGAN PRODUCTION CORP	MESA	91	12/13/2002	GAS-CB	FRUITLAND COAL
30045313820000	DUGAN PRODUCTION CORP	MESA	90S	3/17/2003	GAS-CB	FRUITLAND COAL
30045313830000	DUGAN PRODUCTION CORP	MESA	91S	3/31/2003	GAS-CB	FRUITLAND COAL
30045314080000	DUGAN PRODUCTION CORP	BOWERS	91	5/27/2003	GAS-CB	FRUITLAND COAL
30045317230000	DUGAN PRODUCTION CORP	BOWERS	91-S	10/6/2003	GAS-CB	FRUITLAND COAL
30045317240000	DUGAN PRODUCTION CORP	SUPAI POINT	92-S	9/30/2003	GAS-CB	FRUITLAND COAL
30045317670000	DUGAN PRODUCTION CORP	MUDDY MUDDY COM	90	10/24/2003	GAS-CB	FRUITLAND COAL
30045320860000	DUGAN PRODUCTION CORP	MESA SWD	4	2/3/2004	SWDOP	MESAVERDE
30045322720000	DUGAN PRODUCTION CORP	CHACO COM	5	10/4/2004	GAS-CB	PICTURED CLIFFS
30045322730000	DUGAN PRODUCTION CORP	CHACO	90	10/11/2004	GAS-CB	FRUITLAND COAL
30045331730000	DUGAN PRODUCTION CORP	LARGO FEDERAL B	2	9/28/2005	OIL	LOWER GALLUP
30045331780000	DUGAN PRODUCTION CORP	QUEEN NEFERTITI COM	90	9/26/2005	GAS-CB	FRUITLAND COAL
30045339430000	DUGAN PRODUCTION CORP	ARVISO	1	11/16/2006	GAS	PICTURED CLIFFS
30045353130100	DJR OPERATING LLC	ESCRITO P16-2409	001H	3/27/2012	OIL-WO	GALLUP LOWER

Table 3. Vertical and Horizontal wells located within the White Crow Unit outline but not allocated to or governed by the terms of the Crow Canyon Unit or Blanco Wash Unit Agreements.

STATE OF NEW MEXICO
ENERGY, MINERALS AND NATURAL RESOURCES DEPARTMENT
OIL CONSERVATION DIVISION

APPLICATION OF DJR OPERATING, LLC FOR (1) THE CREATION OF THE WHITE CROW UNIT, EFFECTIVE MAY 1, 2026; (2) TO AMEND ORDER NO. R-13931, AS AMENDED, TO FREEZE THE EXISTING BLANCO WASH UNIT, EFFECTIVE MAY 1, 2026; (3) TO AMEND ORDER NO. R-14090, AS AMENDED, TO FREEZE THE EXISTING CROW CANYON UNIT, EFFECTIVE MAY 1, 2026; (4) TO EXPAND THE BLANCO WASH MANCOS (OIL) POOL TO INCLUDE THE PROPOSED WHITE CROW UNIT AND CROW CANYON UNIT AREAS; AND (5) TO CONTRACT THE CROW CANYON UNIT; MANCOS POOL OUTSIDE THE PROPOSED WHITE CROW UNIT AND CROW CANYON UNIT AREAS, SAN JUAN COUNTY, NEW MEXICO.

CASE NO. 26185

SELF-AFFIRMED STATEMENT OF TRAVIS WHITHAM

1. My name is Travis Whitham. I work for Enduring Resources, LLC (“Enduring”), an affiliate of DJR Operating, LLC (“DJR”), as a Senior Landman.

2. I have previously testified before the New Mexico Oil Conservation Division as an expert witness in petroleum land matters and my credentials have been accepted by the Division and made a matter of record.

3. I am the landman responsible for the formation of the proposed unit and I am familiar with the application filed by Enduring in this matter and the status of the lands in the subject area.

4. Because this application seeks approval of a voluntary unit, I do not expect opposition at the hearing.

CREATION OF THE WHITE CROW UNIT

5. In this case, DJR seeks an an order creating the White Crow Unit, a voluntary unit effective May 1, 2026, consisting of approximately 27,612.53-acres, more or less, of Federal, Indian Allotted, State and fee lands in San Juan County, New Mexico as follows:

Township 25 North, Range 8 West

- Section 25: Lots 1-8, S/2 (All)
- Section 26: All
- Section 27: All
- Section 28: All
- Section 32: NW/4, S/2 NE/4, N/2 S/2, S/2 SE/4
- Section 33: All
- Section 34: All
- Section 35: All
- Section 36: N/2, SE/4, SE/4 SW/4

Township 24 North, Range 8 West

- Section 3: Lots 1-4, S/2 N/2, S/2 (All)
- Section 4: Lots 5-12, S/2 (All)
- Section 5: Lots 1-4, S/2 N/2, S/2 (All)
- Section 6: Lots 1-7, S/2 NE/4, SE/4 NW/4, E/2 SW/4, SE/4 (All)
- Section 7: Lots 1-4, E/2 W/2, E/2 (All)
- Section 8: All
- Section 9: All
- Section 10: All
- Section 15: N/2
- Section 16: All
- Section 17: All
- Section 18: Lots 1-4, E/2 W/2, E/2 (All)
- Section 19: Lots 1-4, E/2 W/2, E/2 (All)
- Section 20: All
- Section 21: All
- Section 27: S/2
- Section 28: All
- Section 29: All
- Section 30: Lots 1-4, E/2 W/2, E/2 (All)
- Section 34: NE/4

Township 24 North, Range 9 West

- Section 1: Lots 1-4, S/2 N/2, S/2 (All)
- Section 2: Lots 1-2, S/2 NE/4, SE/4 (E/2)
- Section 4: Lots 3-4, S/2 NW/4, SW/4 (W/2)
- Section 5: Lots 1-4, S/2 N/2, S/2 (All)
- Section 8: All
- Section 9: All
- Section 10: All
- Section 11: All
- Section 12: All
- Section 13: All
- Section 14: All
- Section 15: All

Section 16: All
 Section 17: All
 Section 20: All
 Section 21: N/2
 Section 22: N/2
 Section 23: N/2
 Section 24: All

6. The proposed unit is already subject to two existing federal units, the Blanco Wash Unit and Crow Canyon Unit. The existing units will remain in place and all wells drilled before May 1, 2026, will remain dedicated to each respective unit. Horizontal and multi-lateral wells drilled after May 1, 2026, will be dedicated to the proposed White Crow Unit, as explained in more detail later in my testimony.

7. **DJR Exhibit B-1** is a general location map showing the location of the existing Blanco Wash Unit and Crow Canyon Unit, as well as the location of the proposed White Crow Unit, which overlaps the existing units. It also depicts the acreage dedicated to each existing unit.

8. DJR is the successor-in-interest to Encana Oil and Gas (USA) Inc. and successor operator of the Blanco Wash Unit under the terms of the Blanco Wash Unit Agreement, and successor operator of the Crow Canyon Unit under the terms of the Crow Canyon Unit Agreement.

9. To most efficiently and effectively develop and operate the acreage encompassing both existing units, DJR proposes to limit the existing Blanco Wash Unit and Crow Canyon Unit to existing wells drilled as of May 1, 2026, and to create a new unit, the White Crow Unit. The proposed White Crow Unit's exterior boundaries will overlap the acreage currently comprising the existing Blanco Wash Unit and Crow Canyon Unit. All wells drilled and committed to the Blanco Wash Unit and Crow Canyon Unit before May 1, 2026, will remain producing and subject to those respective units and unit agreements. The proposed White Crow Unit Agreement will apply only to horizontal and multi-lateral wells drilled after the effective date of May 1, 2026. All existing

vertical wells and horizontal wells drilled within the Unit Area prior to May 1, 2026, will be excluded from the White Crow Unit and are listed on Exhibit G to the Unit Agreement, which is attached to **DJR Exhibit A**.

10. DJR will continue to pay royalty for oil and gas production from the existing eight (8) wells in the Blanco Wash Unit on the same interest as it is currently paying. Payments will continue for as long as those wells produce. Similarly, DJR will continue to pay royalty for oil and gas production from the existing six (6) wells in the Crow Canyon Unit on the same interest as it is currently paying. Payments will continue for as long as those wells produce. All mineral owners in both existing units will receive an additional royalty payment from wells drilled in the White Crow Unit after May 1, 2026, based on the terms of the Unit Agreement.

11. **DJR Exhibit B-2** is a map depicting DJR's plan of development for the proposed White Crow Unit, including the wells that will serve as DJR's obligation wells for the White Crow Unit.

12. **DJR Exhibit B-3** is a Form C-102 for the obligation wells identified in DJR's plan of development in DJR Exhibit B-2.

13. DJR's plan of development for the two existing units call for a total of thirty-seven (37) pads and one hundred (100) laterals, if the units are developed separately without creating the proposed White Crow Unit. But under its proposed development plan for the White Crow Unit, surface impacts will be reduced by about forty-eight percent (48%) with eighteen (18) pads and sixty-two (62) laterals. This economy of scale results in a total reduction of thirty-eight (38) laterals, thus minimizing all elements of environmental impact, including water use, air emissions, truck traffic, noise and light, surface disturbance, as well as expense and mechanical risk. In addition, longer laterals are generally more efficient and are expected to produce more oil.

14. The White Crow Unit plan of development includes approximately eleven (11) laterals to be drilled across the former boundary between the Blanco Wash Unit and Crow Canyon Unit. By eliminating the need for setbacks, an additional six hundred and sixty feet (660') of wellbore per lateral will allow recovery of an additional Thirty-Three Thousand barrels of oil (fifty (50) barrels of oil per foot) per well over the 25-year life of the new wells.

15. Water recycling and marking infrastructure also can be most efficiently utilized by consolidating development and eliminating the need for any additional surface facilities under a single plan of unit operation.

16. DJR is the designated operator under the proposed White Crow Unit Agreement. The Unitized Interval will be the same as the original unitized interval for both the Blanco Wash Unit and Crow Canyon Unit, which is defined as all oil and gas in the interval from 100 feet below the stratigraphic equivalent of the top of the Mancos Shale (base of the Mesa Verde Group) at a true vertical depth of approximately 4,440 feet, down to the stratigraphic equivalent of the base of the Greenhorn Limestone, as defined at a true vertical depth of approximately 6,152 feet, as shown on the log run on March 22, 2012, on the Escrito P16 2409 Well No. 1H (API No. 30-045-35313) located in Section 16, Township 24 North, Range 9 West, NMPM, San Juan County, New Mexico. DJR's geologist provides further detail on the Unitized Interval in his testimony.

17. Attached to **DJR Exhibit A** is a copy of the proposed Unit Agreement with attached Exhibits A, B, C, and D. Exhibit A to the Unit Agreement outlines the boundary of the Unit Area and identifies all tracts of land within the proposed Unit. Allotted Indian tracts are identified in gray and comprise 10.4393% of the unit, with the remaining tracts comprised of Federal, State and fee lands.

18. Exhibit B to the Unit Agreement shows the ownership breakdown by tract for the Unit Area. DJR owns approximately 60.73% of the total working interest in the proposed Unit. DJR, as operator, has been in contact with the remaining working interest owners and anticipates ratification of a sufficient percentage of the working interests to have effective control of Unit operations.

19. DJR has met with the Bureau of Land Management (“BLM”) regarding the proposed unitized area and the Unit Agreement. **DJR Exhibit B-4** is a copy of a preliminary approval letter from the BLM. This letter contains several requirements and obligations for final approval from the agency that will be met by DJR.

**LIMITATION OF BLANCO WASH UNIT AND CROW CANYON UNIT TO
WELLS EXISTING BEFORE MAY 1, 2026**

20. To the extent the Division determines it is necessary, DJR requests that the Division amend Order No. R-13931-A to limit the Blanco Wash Unit to existing wells as of May 1, 2026. Similarly, to the Division determines it is necessary, DJR requests that the Division amend Order No. R-14090-A to limit the Crow Canyon Unit to existing wells as of May 1, 2026.

21. As noted above, all existing vertical wells and horizontal wells drilled within the Unit Area prior to May 1, 2026, are excluded from the proposed White Crow Unit and are listed on Exhibit G to the Unit Agreement, which is attached to **DJR Exhibit A**.

**CONTRACTION OF CROW CANYON UNIT; MANCOS POOL AND
EXPANSION OF BLANCO WASH MANCOS (OIL) POOL**

22. The acreage that encompasses the proposed White Crow Unit is located within two pools: the Crow Canyon Unit; Mancos Pool [Pool Code 98194], which covers the acreage in the Crow Canyon Unit area, and the Blanco Wash Mancos (Oil) Pool [Pool Code 98173], which covers the acreage in the Blanco Wash Unit area.

23. To avoid having multiple pools in the proposed White Crow Unit and for administrative ease and to simplify reporting, DJR request that the Division contract the Crow Canyon Unit; Mancos Pool outside the exterior boundaries of the proposed White Crow Unit area and the existing Crow Canyon Unit area, as contemplated by the Division in Order No. R-14090-A. Concurrently, DJR requests that the Division expand the Blanco Wash Mancos (Oil) Pool to include the Crow Canyon Unit and all of the proposed White Crow Unit.

24. The Division has already effectively contemplated making the requested pool adjustments.

25. Order No. R-13931 in Case No. 15212 approved formation of the Blanco Wash Unit, and Order No. R-13931-A in Case No. 15335 expanded the Unit to its current formation. Order No. R-13931 also created a new pool for horizontal wells “of at least 1,000 feet lateral length drilled and completed in the Mancos formation within the Unit Area after the effective date” known as the Blanco Wash Mancos (Oil) Pool [Pool Code 98173]. *See* Order No. R-13931, at Ordering ¶ 4, and Order No. R-13931-A, at Ordering ¶ 10.

26. The Blanco Wash Unit’s Unitized Interval is currently defined as including all formations from 100 feet below the stratigraphic equivalent of the top of the Mancos Shale (base of the Mesa Verde Group) at a true vertical depth of approximately 4,440 feet, down to the stratigraphic equivalent of the base of the Greenhorn Limestone, as defined at a true vertical depth of approximately 6,152 feet, as shown on the log run on March 22, 2012, on the Escrito P16 2409 Well No. 1H (API No. 30-045-35313) located in Section 16, Township 24 North, Range 9 West, NMPM, San Juan County, New Mexico. *See* Order No. R-13931, at Ordering ¶ 3 and Order No. R-13931-A, at Ordering ¶ 6.

27. The vertical limits of the Blanco Wash Manco (Oil) Pool extend from the base of the Mesaverde Group to the base of the Greenhorn formation or top of the Graneros formation. *See* Order No. R-13931-A, at Ordering ¶ 10. The horizontal boundaries of the Blanco Wash Manco (Oil) Pool coincide with the boundaries of the Blanco Wash Unit. *See* Order No. R-13931-A, at Ordering ¶ 1.

28. Order No. R-13931-A expressly provides that “[T]he Division may expand or contract the Pool without notice or hearing if the boundaries of the Unit are altered.” *See* Order No. R-13931-A, at Ordering ¶ 10.

29. Separately, the Division issued Order No. R-14090 in Case No. 15369 approved formation of the Crow Canyon Unit, and Order No. R-14090-A in Case No. 15369¹ expanded the Unit to its current formation. The Crow Canyon Unit is contiguous with the eastern boundary of the Blanco Wash Unit.

30. The Unitized Interval is currently defined as including all formations from 100 feet below the stratigraphic equivalent of the top of the Mancos Shale (base of the Mesa Verde Group) at a measured depth of approximately 5,220 feet, down to the stratigraphic equivalent of the base of the Greenhorn Limestone, as defined at a measured depth of approximately 6,980 feet, as shown on the log run on October 21, 1982, on the Anabel C Well No. 1 (API No. 30-045-25452) located in Section 34, Township 25 North, Range 8 West, NMPM, San Juan County, New Mexico. *See* Order No. R-14090, at Ordering ¶ 5 and Order No. R-14090-A, at Ordering ¶ 6.

31. Horizontal wells drilled within Crow Canyon Unit are to be dedicated to the Crow Canyon Unit; Mancos Pool. *See* Order No. R-14090, at Ordering ¶ 9 and Order No. R-14090-A, at Ordering ¶ 10. However, Order No. R-14090-A expressly provides that “[T]he Division may

¹ The Division case files reflect the same case number for both the original case and amendment case.

expand or contract the Pool without notice or hearing if the boundaries of the Unit are altered.”
See Order No. R-14090, at Ordering ¶ 9, and Order No. R-14090-A, at Ordering ¶ 10.

32. Accordingly, at the time the Blanco Wash Unit and Crow Canyon Unit were created, the Division had already contemplated contracting the Crow Canyon Unit; Mancos Pool outside of the unit boundaries and expanding the Blanco Wash Manco (Oil) Pool.

33. DJR identified all interest owners in the Blanco Wash Unit and Crow Canyon Unit and the proposed White Crow Unit, including Allotted Indian owners, working interest owners, and overriding royalty interest owners. In addition, DJR identified all operators within a one-mile area of the exterior boundaries of the units that will be impacted by the requested pool contraction and expansion. I provided the law firm of Holland & Hart, LLP a list of the names and addresses for all parties identified including the BLM.

34. In my opinion, the unitized interval for the proposed White Crow Unit can be efficiently and effectively developed under a common plan of development, and approval of this application is in the best interests of conservation, prevention of waste, and the protection of correlative rights.

35. **Enduring Exhibits B-1 and B-4** were prepared by me or compiled under my direction from company business records.

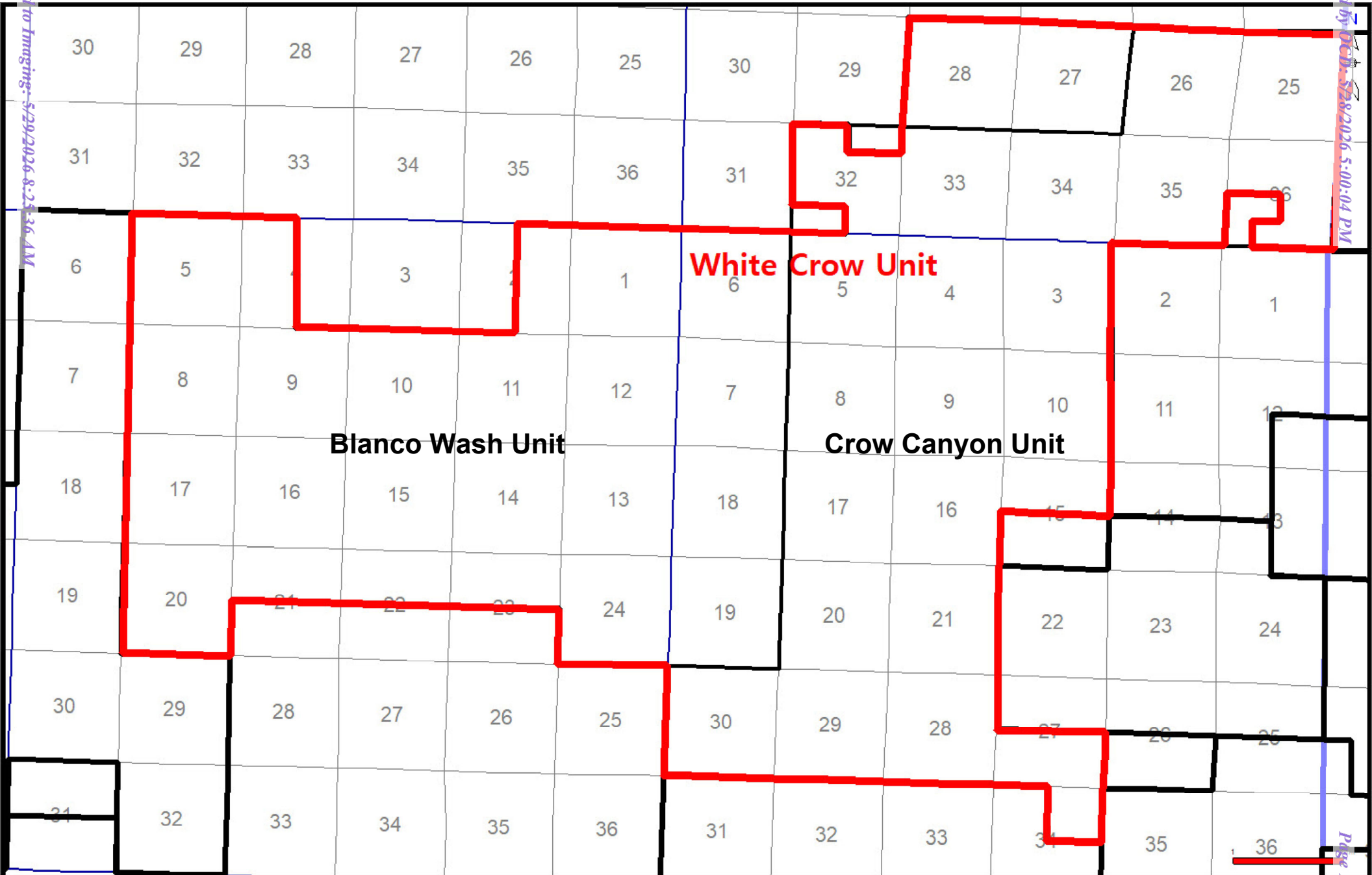
36. I affirm under penalty of perjury under the laws of the State of New Mexico that the foregoing statements are true and correct. I understand that this self-affirmed statement will be used as written testimony in this case. This statement is made on the date next to my signature below.

Travis Whitham
Travis Whitham

5/28/26
Date

Released to Imaging: 5/29/2026 8:25:36 AM

Received by OCD: 5/28/2026 5:00:04 PM

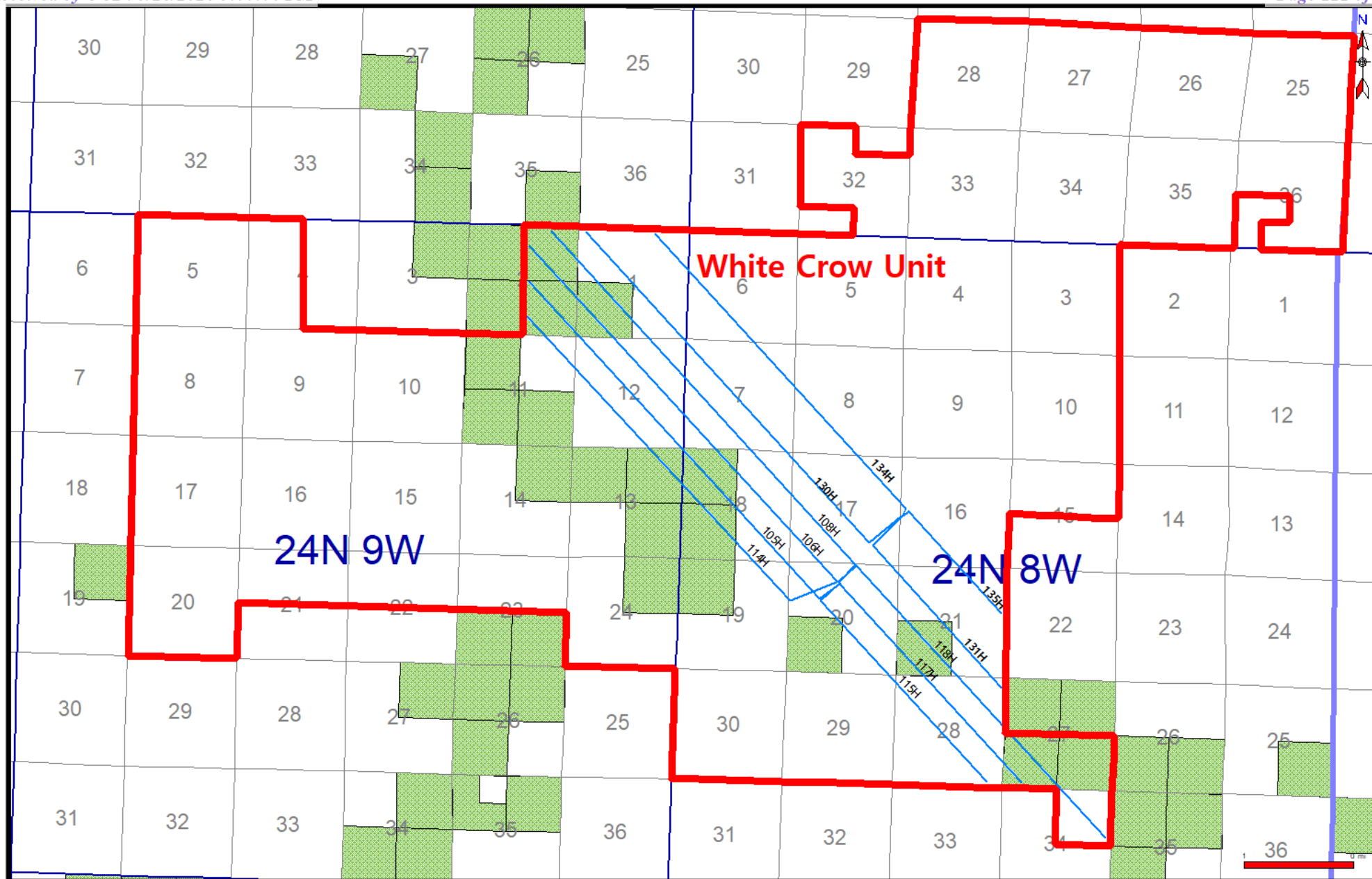


Blanco Wash Unit

White Crow Unit

Crow Canyon Unit

Page 110 of 236



Legend

- Proposed Unit Outline
- Allotments
- Unit Obligation Wells

BEFORE THE OIL CONSERVATION DIVISION
 Santa Fe, New Mexico
 Exhibit No. B-2
 Submitted by: Enduring Resources, LLC
 Hearing Date: June 4, 2026
 Case No. 26185

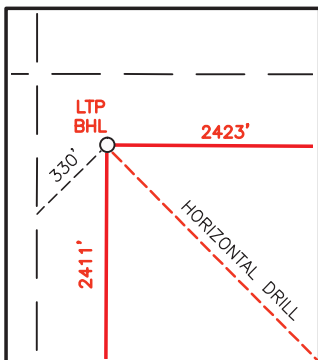
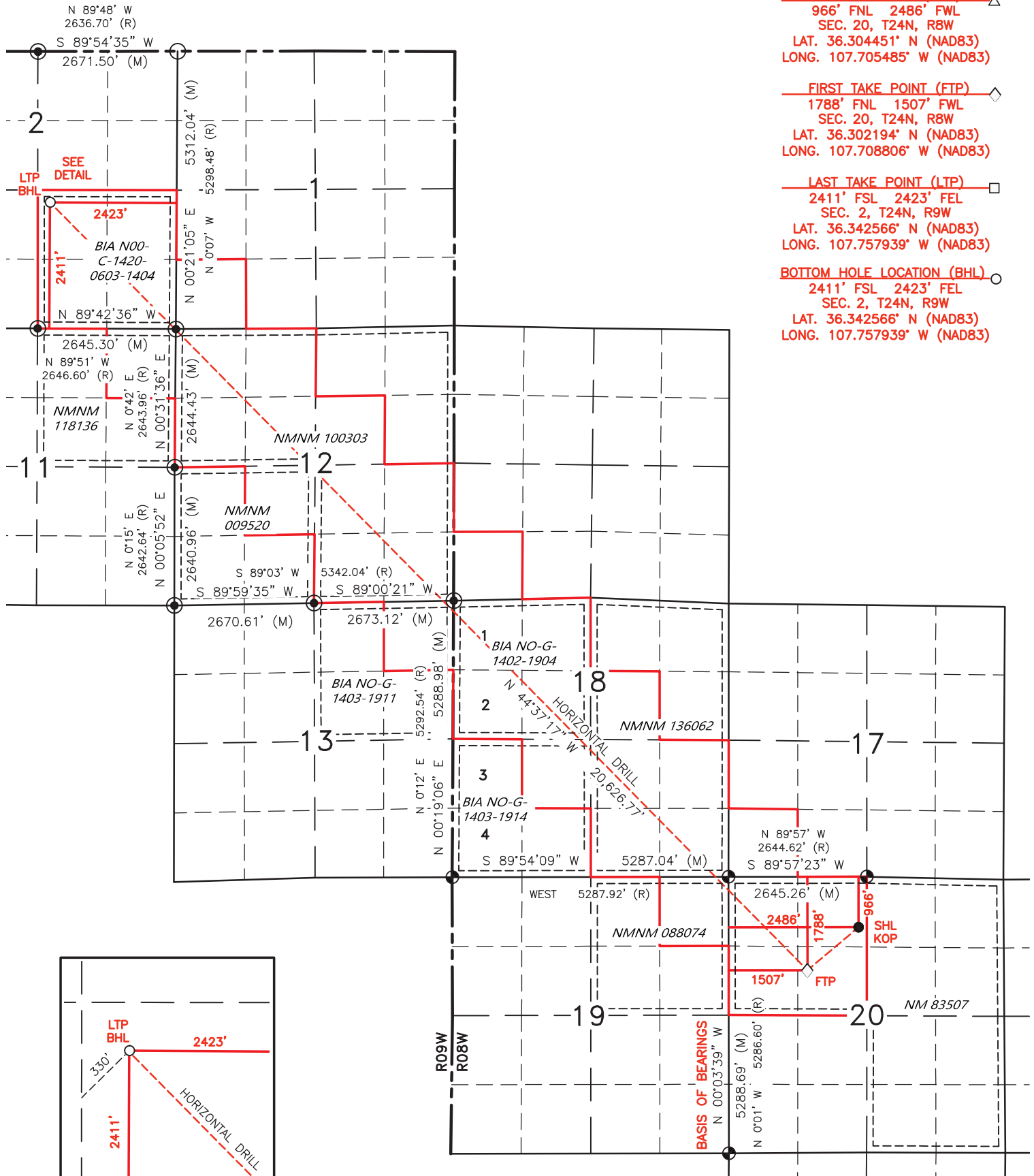
1 Mile

N
↑

Enduring Resources San Juan
White Crow Unit Unit Obligation Wells
3/9/2026

- ⊕ FND 2.5" BC
GLO 1947
- ⊙ FND 2.5" BC
GLO 1933
- CALC

- SURFACE LOCATION (SHL)** ●
966' FNL 2486' FWL
SEC. 20, T24N, R8W
LAT. 36.304451° N (NAD83)
LONG. 107.705485° W (NAD83)
- KICK OFF POINT (KOP)** ▲
966' FNL 2486' FWL
SEC. 20, T24N, R8W
LAT. 36.304451° N (NAD83)
LONG. 107.705485° W (NAD83)
- FIRST TAKE POINT (FTP)** ◇
1788' FNL 1507' FWL
SEC. 20, T24N, R8W
LAT. 36.302194° N (NAD83)
LONG. 107.708806° W (NAD83)
- LAST TAKE POINT (LTP)** □
2411' FSL 2423' FEL
SEC. 2, T24N, R9W
LAT. 36.342566° N (NAD83)
LONG. 107.757939° W (NAD83)
- BOTTOM HOLE LOCATION (BHL)** ○
2411' FSL 2423' FEL
SEC. 2, T24N, R9W
LAT. 36.342566° N (NAD83)
LONG. 107.757939° W (NAD83)



DETAIL

WHITE CROW #105H

SURFACE HOLE LOCATION NM 83507
966' FNL, 2486' FWL
LOCATED IN THE NE/NW OF SECTION 20,
T24N, R8W, N.M.P.M., SAN JUAN COUNTY, NEW MEXICO
LATITUDE: 36.304451°N LONGITUDE: 107.705485°W (NAD83)

PPP-1 (FIRST TAKE POINT) NM 83507
1788' FNL, 1507' FWL
LOCATED IN THE SW/NW OF SECTION 20,
T24N, R8W, N.M.P.M., SAN JUAN COUNTY, NEW MEXICO
LATITUDE: 36.302194°N LONGITUDE: 107.708806°W (NAD83)

PPP-2 NMNM 088074
258' FNL, 1' FEL
LOCATED IN THE NE/NE OF SECTION 19,
T24N, R8W, N.M.P.M., SAN JUAN COUNTY, NEW MEXICO
LATITUDE: 36.306399°N LONGITUDE: 107.713921°W (NAD83)

PPP-3 NMNM 136062
1' FSL, 254' FEL
LOCATED IN THE SE/SE OF SECTION 18,
T24N, R8W, N.M.P.M., SAN JUAN COUNTY, NEW MEXICO
LATITUDE: 36.307107°N LONGITUDE: 107.714782°W (NAD83)

PPP-4 BIA NO-G-1403-1914
2419' FSL, 2637' FWL
LOCATED IN THE NE/SW OF SECTION 18,
T24N, R8W, N.M.P.M., SAN JUAN COUNTY, NEW MEXICO
LATITUDE: 36.313748°N LONGITUDE: 107.722860°W (NAD83)

PPP-5 BIA NO-G-1402-1904
2707' FNL, 2428' FWL
LOCATED IN THE SE/NW OF SECTION 18,
T24N, R8W, N.M.P.M., SAN JUAN COUNTY, NEW MEXICO
LATITUDE: 36.314328°N LONGITUDE: 107.723566°W (NAD83)

PPP-6 BIA NO-G-1403-1911
209' FNL, 1' FEL
LOCATED IN THE NE/NE OF SECTION 13,
T24N, R9W, N.M.P.M., SAN JUAN COUNTY, NEW MEXICO
LATITUDE: 36.321055°N LONGITUDE: 107.731751°W (NAD83)

PPP-7 NMNM 100303
1' FSL, 204' FEL
LOCATED IN THE SE/SE OF SECTION 12,
T24N, R9W, N.M.P.M., SAN JUAN COUNTY, NEW MEXICO
LATITUDE: 36.321619°N LONGITUDE: 107.732437°W (NAD83)

PPP-8 NMNM 009520
2523' FSL, 2687' FWL
LOCATED IN THE NE/SW OF SECTION 12,
T24N, R9W, N.M.P.M., SAN JUAN COUNTY, NEW MEXICO
LATITUDE: 36.328440°N LONGITUDE: 107.740739°W (NAD83)

PPP-9 NMNM 100303
2620' FNL, 2578' FWL
LOCATED IN THE SE/NW OF SECTION 12,
T24N, R9W, N.M.P.M., SAN JUAN COUNTY, NEW MEXICO
LATITUDE: 36.328743°N LONGITUDE: 107.741109°W (NAD83)

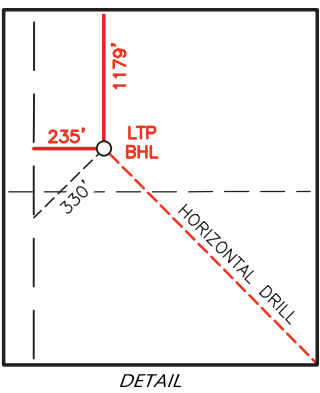
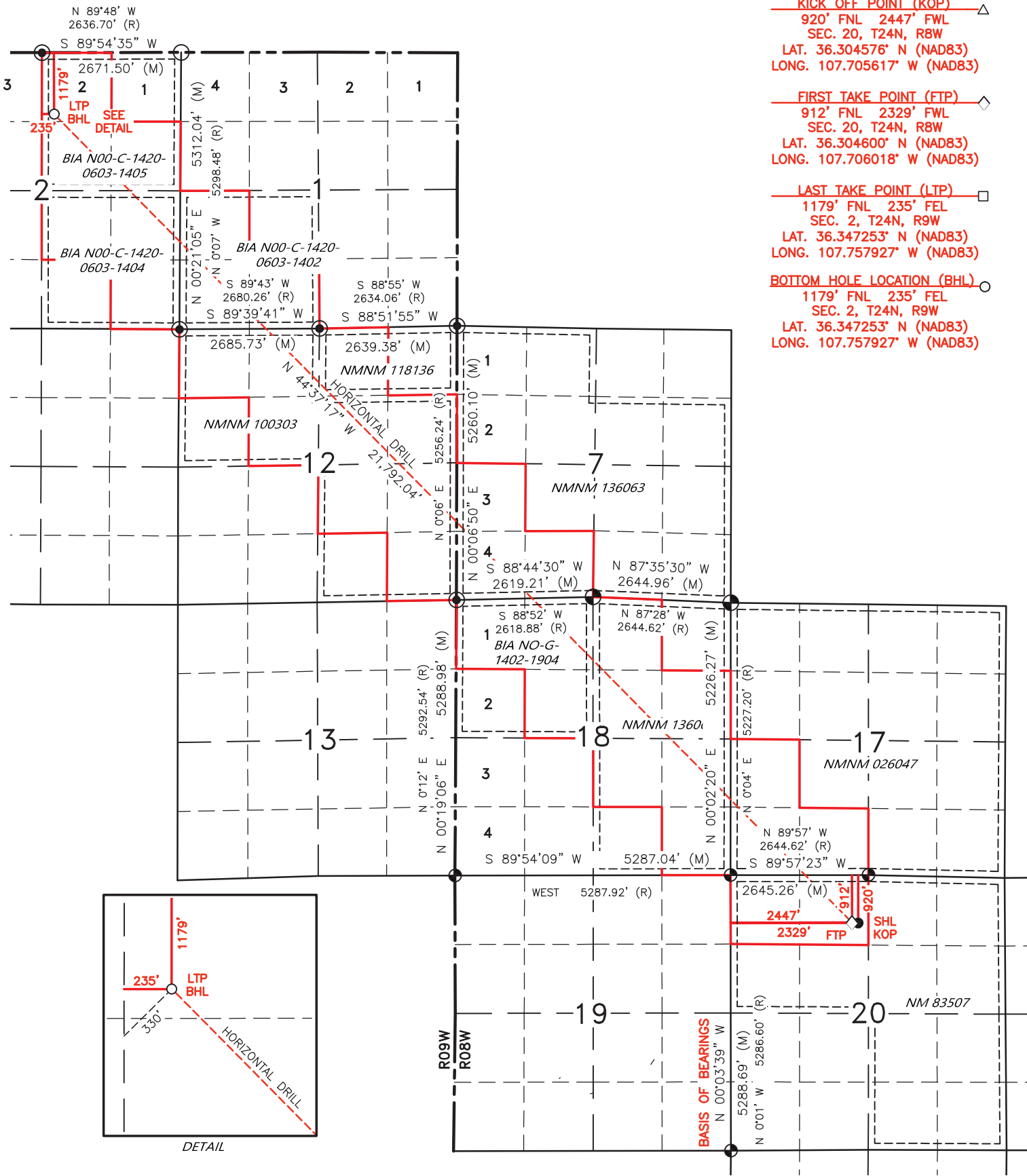
PPP-10 NMNM 118136
17' FNL, 1' FEL
LOCATED IN THE NE/NE OF SECTION 11,
T24N, R9W, N.M.P.M., SAN JUAN COUNTY, NEW MEXICO
LATITUDE: 36.335858°N LONGITUDE: 107.749771°W (NAD83)

PPP-11 BIA N00-C-1420-0603-1404
1' FSL, 17' FEL
LOCATED IN THE SE/SE OF SECTION 2,
T24N, R9W, N.M.P.M., SAN JUAN COUNTY, NEW MEXICO
LATITUDE: 36.335905°N LONGITUDE: 107.749827°W (NAD83)

PPP-8 (LAST TAKE POINT)
BIA N00-C-1420-0603-1404
2411' FSL, 2423' FEL
LOCATED IN THE NW/SE OF SECTION 2,
T24N, R9W, N.M.P.M., SAN JUAN COUNTY, NEW MEXICO
LATITUDE: 36.342566°N LONGITUDE: 107.757939°W (NAD83)

- FND 2 1/2" BC
GLO 1947
- FND 2 1/2" BC
GLO 1933
- CALC

- SURFACE LOCATION (SHL)
920' FNL 2447' FWL
SEC. 20, T24N, R8W
LAT. 36.304576° N (NAD83)
LONG. 107.705617° W (NAD83)
- △ KICK OFF POINT (KOP)
920' FNL 2447' FWL
SEC. 20, T24N, R8W
LAT. 36.304576° N (NAD83)
LONG. 107.705617° W (NAD83)
- ◇ FIRST TAKE POINT (FTP)
912' FNL 2329' FWL
SEC. 20, T24N, R8W
LAT. 36.304600° N (NAD83)
LONG. 107.706018° W (NAD83)
- LAST TAKE POINT (LTP)
1179' FNL 235' FEL
SEC. 2, T24N, R9W
LAT. 36.347253° N (NAD83)
LONG. 107.757927° W (NAD83)
- BOTTOM HOLE LOCATION (BHL)
1179' FNL 235' FEL
SEC. 2, T24N, R9W
LAT. 36.347253° N (NAD83)
LONG. 107.757927° W (NAD83)



WHITE CROW #106H

SURFACE HOLE LOCATION NM 83507
920' FNL, 2447' FWL
LOCATED IN THE NE/NW OF SECTION 20,
T24N, R8W, N.M.P.M., SAN JUAN COUNTY, NEW MEXICO
LATITUDE: 36.304576°N LONGITUDE: 107.705617°W (NAD83)

PPP-1 (FIRST TAKE POINT) NM 83507
912' FNL, 2329' FWL
LOCATED IN THE NE/NW OF SECTION 20,
T24N, R8W, N.M.P.M., SAN JUAN COUNTY, NEW MEXICO
LATITUDE: 36.304600°N LONGITUDE: 107.706018°W (NAD83)

PPP-2 NM 026047
1' FSL, 1431' FWL
LOCATED IN THE SE/SW OF SECTION 17,
T24N, R8W, N.M.P.M., SAN JUAN COUNTY, NEW MEXICO
LATITUDE: 36.307106°N LONGITUDE: 107.709064°W (NAD83)

PPP-3 NM 136062
1450' FSL, 1' FEL
LOCATED IN THE NE/SE OF SECTION 18,
T24N, R8W, N.M.P.M., SAN JUAN COUNTY, NEW MEXICO
LATITUDE: 36.311090°N LONGITUDE: 107.713911°W (NAD83)

PPP-4 BIA NO-G-1402-1904
1213' FNL, 2626' FWL
LOCATED IN THE NE/NW OF SECTION 18,
T24N, R8W, N.M.P.M., SAN JUAN COUNTY, NEW MEXICO
LATITUDE: 36.318445°N LONGITUDE: 107.722858°W (NAD83)

PPP-5 NMNM 136063
1' FSL, 1448' FWL
LOCATED IN THE SE/SW OF SECTION 7,
T24N, R8W, N.M.P.M., SAN JUAN COUNTY, NEW MEXICO
LATITUDE: 36.321711°N LONGITUDE: 107.726832°W (NAD83)

PPP-6 NMNM 100303
1496' FSL, 1' FEL
LOCATED IN THE NE/SE OF SECTION 12,
T24N, R9W, N.M.P.M., SAN JUAN COUNTY, NEW MEXICO
LATITUDE: 36.325736°N LONGITUDE: 107.731731°W (NAD83)

PPP-7 NMNM 118136
1301' FNL, 2389' FEL
LOCATED IN THE NW/NE OF SECTION 12,
T24N, R9W, N.M.P.M., SAN JUAN COUNTY, NEW MEXICO
LATITUDE: 36.332379°N LONGITUDE: 107.739816°W (NAD83)

PPP-8 NMNM 100303
1037' FNL, 2686' FWL
LOCATED IN THE NE/NW OF SECTION 12,
T24N, R9W, N.M.P.M., SAN JUAN COUNTY, NEW MEXICO
LATITUDE: 36.333093°N LONGITUDE: 107.740685°W (NAD83)

PPP-9 BIA N00-C-1420-0603-1402
1' FSL, 1660' FWL
LOCATED IN THE SE/SW OF SECTION 1,
T24N, R9W, N.M.P.M., SAN JUAN COUNTY, NEW MEXICO
LATITUDE: 36.335927°N LONGITUDE: 107.744136°W (NAD83)

PPP-10 BIA N00-C-1420-0603-1404
1681' FSL, 1' FEL
LOCATED IN THE NE/SE OF SECTION 2,
T24N, R9W, N.M.P.M., SAN JUAN COUNTY, NEW MEXICO
LATITUDE: 36.340522°N LONGITUDE: 107.749730°W (NAD83)

PPP-11 BIA N00-C-1420-0603-1405
2652' FNL, 971' FEL
LOCATED IN THE SE/NE OF SECTION 2,
T24N, R9W, N.M.P.M., SAN JUAN COUNTY, NEW MEXICO
LATITUDE: 36.343210°N LONGITUDE: 107.753003°W (NAD83)

PPP-12 (LAST TAKE POINT)
BIA N00-C-1420-0603-1405
1179' FNL, 235' FEL
LOCATED IN THE NE/NE (LOT 2) OF SECTION 2,
T24N, R9W, N.M.P.M., SAN JUAN COUNTY, NEW MEXICO
LATITUDE: 36.347253°N LONGITUDE: 107.757927°W (NAD83)

C-102 Submit Electronically Via OCD Permitting	State of New Mexico Energy, Minerals & Natural Resources Department OIL CONSERVATION DIVISION		Revised July 9, 2024
	Submittal Type:	<input type="checkbox"/> Initial Submittal <input checked="" type="checkbox"/> Amended Report <input type="checkbox"/> As Drilled	

WELL LOCATION INFORMATION

API Number 30-045-38287	Pool Code 98173	Pool Name BLANCO WASH UNIT OIL POOL
Property Code 333707	Property Name WHITE CROW	Well Number 108H
OGRID No. 371838	Operator Name DJR OPERATING, LLC	Ground Level Elevation 6700'
Surface Owner: <input type="checkbox"/> State <input type="checkbox"/> Fee <input type="checkbox"/> Tribal <input checked="" type="checkbox"/> Federal		Mineral Owner: <input type="checkbox"/> State <input checked="" type="checkbox"/> Fee <input checked="" type="checkbox"/> Tribal <input checked="" type="checkbox"/> Federal

Surface Location (SHL)

UL	Section	Township	Range	Lot	Ft from the N/S	Ft from the E/W	Latitude	Longitude	County
C	20	24N	8W		905' NORTH	2434' WEST	36.304618° N	107.705661° W	SAN JUAN

Bottom Hole Location (BHL)

UL	Section	Township	Range	Lot	Ft from the N/S	Ft from the E/W	Latitude	Longitude	County
B	2	24N	9W	2	231' NORTH	1687' EAST	36.349857° N	107.755379° W	SAN JUAN

Dedicated Acres <small>SEC 17: SW/SE, SE/SW, NE/SW, NW/SW & SW/NW (200 AC.); SEC 18: SE/NE, NE/NE & NW/NE (120 AC.); SEC 7: SW/SE, SE/SW, NE/SW, LOT 2 & LOT 3 (200.52 AC.); SEC 12: SE/NE, NE/NE & NW/NE (120 AC.); SEC 1: SW/SE, SE/SW, NE/SW, NW/SW & SW/NW (200 AC.); SEC 2: SE/NE, LOT 1 & LOT 2 (120.04 AC.) = 960.56 ACRES TOTAL</small>	PENETRATED SPACING UNIT: <small>SEC 17: SW/SE, SE/SW, NE/SW, NW/SW & SW/NW (200 AC.); SEC 18: SE/NE, NE/NE & NW/NE (120 AC.); SEC 7: SW/SE, SE/SW, NE/SW, LOT 2 & LOT 3 (200.52 AC.); SEC 12: SE/NE, NE/NE & NW/NE (120 AC.); SEC 1: SW/SE, SE/SW, NE/SW, NW/SW & SW/NW (200 AC.); SEC 2: SE/NE, LOT 1 & LOT 2 (120.04 AC.) = 960.56 ACRES TOTAL</small>	Infill or Defining Well <input type="checkbox"/>	Defining Well API <input type="checkbox"/>	Overlapping Spacing Unit (Y/N) Y	Consolidation Code UNIT
Order Numbers: R-13931		Well Setbacks are under Common Ownership: <input checked="" type="checkbox"/> Yes <input type="checkbox"/> No			

Kick Off Point (KOP)

UL	Section	Township	Range	Lot	Ft from the N/S	Ft from the E/W	Latitude	Longitude	County
C	20	24N	8W		905' NORTH	2434' WEST	36.304618° N	107.705661° W	SAN JUAN

Fist Take Point (FTP)

UL	Section	Township	Range	Lot	Ft from the N/S	Ft from the E/W	Latitude	Longitude	County
B	20	24N	8W		61' NORTH	2067' EAST	36.306902° N	107.703102° W	SAN JUAN

Last Take Point (LTP)

UL	Section	Township	Range	Lot	Ft from the N/S	Ft from the E/W	Latitude	Longitude	County
B	2	24N	9W	2	231' NORTH	1687' EAST	36.349857° N	107.755379° W	SAN JUAN

Unitized Area or Area of Uniform Interest CROW CANYON AND BLANCO WASH	Spacing Unit Type <input checked="" type="checkbox"/> Horizontal <input type="checkbox"/> Vertical	Ground Floor Elevation
---	--	------------------------

OPERATOR CERTIFICATIONS

I hereby certify that the information contained herein is true and complete to the best of my knowledge and belief, and, if the well is a vertical or directional well, that this organization either owns a working interest or unleased mineral interest in the land including the proposed bottom hole location or has a right to drill this well at this location pursuant to a contract with an owner of a working interest or unleased mineral interest, or to a voluntary pooling agreement or a compulsory pooling order heretofore entered by the division.

If this well is a horizontal well, I further certify that this organization has received the consent of at least one lessee or owner of a working interest or unleased mineral interest in each tract (in the target pool or formation) in which any part of the well's completed interval will be located or obtained a compulsory pooling order from the division.


Shaw-Marie Valadez 11/4/2025
 Signature Date

Shaw-Marie Valadez
 Printed Name

sford@enduringresources.com
 E-mail Address

SURVEYOR CERTIFICATIONS

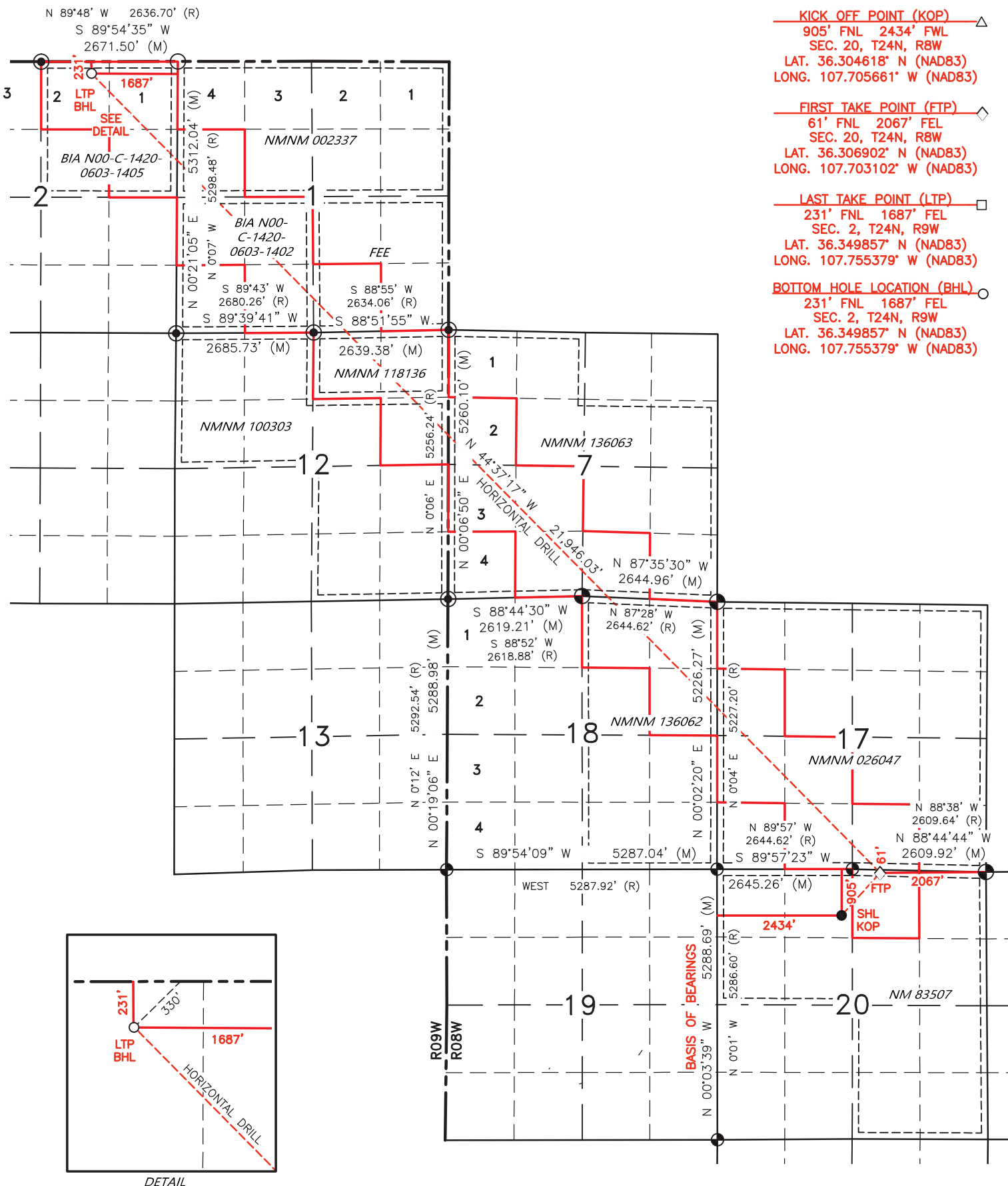
I hereby certify that the well location shown on this plat was plotted from field notes of actual surveys made by me or under my supervision, and that the same is true and correct to the best of my belief.



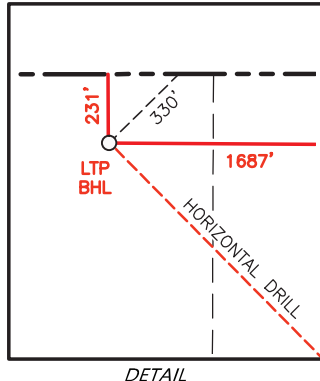
Signature and Seal of Professional Surveyor:

Certificate Number	Date of Survey
11393	JUNE 14, 2024

- FND 2 1/2" BC GLO 1947
- FND 2 1/2" BC GLO 1933
- CALC



- **SURFACE LOCATION (SHL)**
905' FNL 2434' FWL
SEC. 20, T24N, R8W
LAT. 36.304618" N (NAD83)
LONG. 107.705661" W (NAD83)
- △ **KICK OFF POINT (KOP)**
905' FNL 2434' FWL
SEC. 20, T24N, R8W
LAT. 36.304618" N (NAD83)
LONG. 107.705661" W (NAD83)
- ◇ **FIRST TAKE POINT (FTP)**
61' FNL 2067' FEL
SEC. 20, T24N, R8W
LAT. 36.306902" N (NAD83)
LONG. 107.703102" W (NAD83)
- **LAST TAKE POINT (LTP)**
231' FNL 1687' FEL
SEC. 2, T24N, R9W
LAT. 36.349857" N (NAD83)
LONG. 107.755379" W (NAD83)
- **BOTTOM HOLE LOCATION (BHL)**
231' FNL 1687' FEL
SEC. 2, T24N, R9W
LAT. 36.349857" N (NAD83)
LONG. 107.755379" W (NAD83)



WHITE CROW #108H

SURFACE HOLE LOCATION NM 83507
905' FNL, 2434' FWL
LOCATED IN THE NE/NW OF SECTION 20,
T24N, R8W, N.M.P.M., SAN JUAN COUNTY, NEW MEXICO
LATITUDE: 36.304618°N LONGITUDE: 107.705661°W (NAD83)

PPP-1 (FIRST TAKE POINT) NM 83507
61' FNL, 2067' FEL
LOCATED IN THE NW/NE OF SECTION 20,
T24N, R8W, N.M.P.M., SAN JUAN COUNTY, NEW MEXICO
LATITUDE: 36.306902°N LONGITUDE: 107.703102°W (NAD83)

PPP-2 NM 026047
1' FSL, 2129' FEL
LOCATED IN THE SW/SE OF SECTION 17,
T24N, R8W, N.M.P.M., SAN JUAN COUNTY, NEW MEXICO
LATITUDE: 36.307073°N LONGITUDE: 107.703310°W (NAD83)

PPP-3 NMNM 136062
2069' FNL, 1' FEL
LOCATED IN THE SE/NE OF SECTION 18,
T24N, R8W, N.M.P.M., SAN JUAN COUNTY, NEW MEXICO
LATITUDE: 36.315780°N LONGITUDE: 107.713900°W (NAD83)

PPP-4 NMNM 136063
1' FSL, 2132' FEL
LOCATED IN THE SW/SE OF SECTION 7,
T24N, R8W, N.M.P.M., SAN JUAN COUNTY, NEW MEXICO
LATITUDE: 36.321718°N LONGITUDE: 107.721123°W (NAD83)

PPP-5 NMNM 100303
2060' FNL, 1' FEL
LOCATED IN THE SE/NE OF SECTION 12,
T24N, R9W, N.M.P.M., SAN JUAN COUNTY, NEW MEXICO
LATITUDE: 36.330420°N LONGITUDE: 107.731713°W (NAD83)

PPP-6 NMNM 118136
1311' FNL, 726' FEL
LOCATED IN THE NE/NE OF SECTION 12,
T24N, R9W, N.M.P.M., SAN JUAN COUNTY, NEW MEXICO
LATITUDE: 36.332439°N LONGITUDE: 107.734171°W (NAD83)

PPP-7 FEE
1' FSL, 1998' FEL
LOCATED IN THE SW/SE OF SECTION 1,
T24N, R9W, N.M.P.M., SAN JUAN COUNTY, NEW MEXICO
LATITUDE: 36.335975°N LONGITUDE: 107.738474°W (NAD83)

PPP-8 BIA N00-C-1420-0603-1402
668' FSL, 2677' FWL
LOCATED IN THE SE/SW OF SECTION 1,
T24N, R9W, N.M.P.M., SAN JUAN COUNTY, NEW MEXICO
LATITUDE: 36.337775°N LONGITUDE: 107.740666°W (NAD83)

PPP-9 NMNM 002337
2652' FNL, 713' FWL
LOCATED IN THE SW/NW OF SECTION 1,
T24N, R9W, N.M.P.M., SAN JUAN COUNTY, NEW MEXICO
LATITUDE: 36.343213°N LONGITUDE: 107.747287°W (NAD83)

PPP-10 BIA N00-C-1420-0603-1405
1933' FNL, 1' FEL
LOCATED IN THE SE/NE OF SECTION 2,
T24N, R9W, N.M.P.M., SAN JUAN COUNTY, NEW MEXICO
LATITUDE: 36.345186°N LONGITUDE: 107.749690°W (NAD83)

PPP-11 (LAST TAKE POINT)
BIA N00-C-1420-0603-1405
231' FNL, 1687' FEL
LOCATED IN THE NW/NE (LOT 2) OF SECTION 2,
T24N, R9W, N.M.P.M., SAN JUAN COUNTY, NEW MEXICO
LATITUDE: 36.349857°N LONGITUDE: 107.755379°W (NAD83)

- ⊕ FND 2.5" BC
GLO 1947
- ⊙ FND 2.5" BC
GLO 1933
- CALC

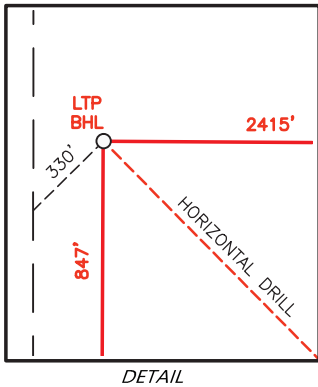
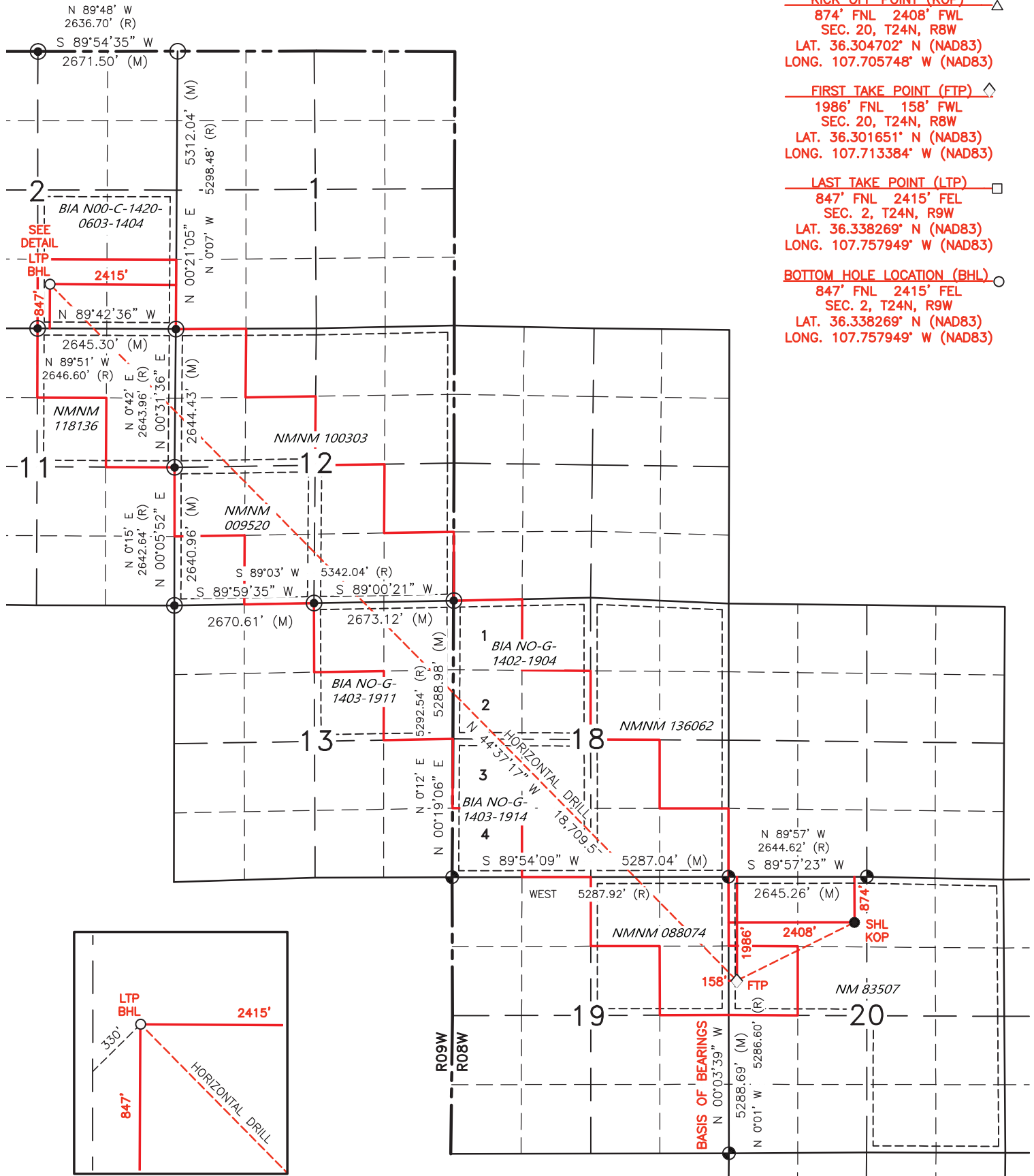
SURFACE LOCATION (SHL) ●
 874' FNL 2408' FWL
 SEC. 20, T24N, R8W
 LAT. 36.304702' N (NAD83)
 LONG. 107.705748' W (NAD83)

KICK OFF POINT (KOP) △
 874' FNL 2408' FWL
 SEC. 20, T24N, R8W
 LAT. 36.304702' N (NAD83)
 LONG. 107.705748' W (NAD83)

FIRST TAKE POINT (FTP) ◇
 1986' FNL 158' FWL
 SEC. 20, T24N, R8W
 LAT. 36.301651' N (NAD83)
 LONG. 107.713384' W (NAD83)

LAST TAKE POINT (LTP) □
 847' FNL 2415' FEL
 SEC. 2, T24N, R9W
 LAT. 36.338269' N (NAD83)
 LONG. 107.757949' W (NAD83)

BOTTOM HOLE LOCATION (BHL) ○
 847' FNL 2415' FEL
 SEC. 2, T24N, R9W
 LAT. 36.338269' N (NAD83)
 LONG. 107.757949' W (NAD83)



WHITE CROW #114H

SURFACE HOLE LOCATION NM 83507
874' FNL, 2408' FWL
LOCATED IN THE NE/NW OF SECTION 20,
T24N, R8W, N.M.P.M., SAN JUAN COUNTY, NEW MEXICO
LATITUDE: 36.304702°N LONGITUDE: 107.705748°W (NAD83)

PPP-1 (FIRST TAKE POINT) NM 83507
1986' FNL, 158' FWL
LOCATED IN THE SW/NW OF SECTION 20,
T24N, R8W, N.M.P.M., SAN JUAN COUNTY, NEW MEXICO
LATITUDE: 36.301651°N LONGITUDE: 107.713384°W (NAD83)

PPP-2 NMNM 088074
1826' FNL, 1' FEL
LOCATED IN THE SE/NE OF SECTION 19,
T24N, R8W, N.M.P.M., SAN JUAN COUNTY, NEW MEXICO
LATITUDE: 36.302093°N LONGITUDE: 107.713921°W (NAD83)

PPP-3 NMNM 136062
1' FSL, 1797' FEL
LOCATED IN THE SW/SE OF SECTION 18,
T24N, R8W, N.M.P.M., SAN JUAN COUNTY, NEW MEXICO
LATITUDE: 36.307105°N LONGITUDE: 107.720018°W (NAD83)

PPP-4 BIA NO-G-1403-1914
852' FSL, 2647' FWL
LOCATED IN THE SE/SW OF SECTION 18,
T24N, R8W, N.M.P.M., SAN JUAN COUNTY, NEW MEXICO
LATITUDE: 36.309443°N LONGITUDE: 107.722862°W (NAD83)

PPP-5 BIA NO-G-1402-1902
2666' FNL, 876' FWL
LOCATED IN THE SW/NW OF SECTION 18,
T24N, R8W, N.M.P.M., SAN JUAN COUNTY, NEW MEXICO
LATITUDE: 36.314351°N LONGITUDE: 107.728833°W (NAD83)

PPP-6 BIA NO-G-1403-1911
1766' FNL, 1' FEL
LOCATED IN THE SE/NE OF SECTION 13,
T24N, R9W, N.M.P.M., SAN JUAN COUNTY, NEW MEXICO
LATITUDE: 36.316777°N LONGITUDE: 107.731786°W (NAD83)

PPP-7 NMNM 100303
1' FSL, 1723' FEL
LOCATED IN THE SW/SE OF SECTION 12,
T24N, R9W, N.M.P.M., SAN JUAN COUNTY, NEW MEXICO
LATITUDE: 36.321551°N LONGITUDE: 107.737595°W (NAD83)

PPP-8 NMNM 009520
971' FSL, 2677' FWL
LOCATED IN THE SE/SW OF SECTION 12,
T24N, R9W, N.M.P.M., SAN JUAN COUNTY, NEW MEXICO
LATITUDE: 36.324174°N LONGITUDE: 107.740788°W (NAD83)

PPP-9 NMNM 100303
2634' FNL, 1056' FWL
LOCATED IN THE SW/NW OF SECTION 12,
T24N, R9W, N.M.P.M., SAN JUAN COUNTY, NEW MEXICO
LATITUDE: 36.328683°N LONGITUDE: 107.746277°W (NAD83)

PPP-10 NMNM 118136
1568' FNL, 1' FEL
LOCATED IN THE SE/NE OF SECTION 11,
T24N, R9W, N.M.P.M., SAN JUAN COUNTY, NEW MEXICO
LATITUDE: 36.331596°N LONGITUDE: 107.749824°W (NAD83)

PPP-11 BIA N00-C-1420-0603-1404
1' FSL, 1570' FEL
LOCATED IN THE SW/SE OF SECTION 2,
T24N, R9W, N.M.P.M., SAN JUAN COUNTY, NEW MEXICO
LATITUDE: 36.335930°N LONGITUDE: 107.755101°W (NAD83)

PPP-12 (LAST TAKE POINT)
BIA N00-C-1420-0603-1404
847' FSL, 2415' FEL
LOCATED IN THE SW/SE OF SECTION 2,
T24N, R9W, N.M.P.M., SAN JUAN COUNTY, NEW MEXICO
LATITUDE: 36.338269°N LONGITUDE: 107.757949°W (NAD83)

C-102 Submit Electronically Via OCD Permitting	State of New Mexico Energy, Minerals & Natural Resources Department OIL CONSERVATION DIVISION	Revised July 9, 2024 Submittal Type: <input type="checkbox"/> Initial Submittal <input checked="" type="checkbox"/> Amended Report <input type="checkbox"/> As Drilled
---	--	--

WELL LOCATION INFORMATION

API Number 30-045-38253	Pool Code 98194	Pool Name CROW CANYON MANCOS OIL POOL
Property Code 325183	Property Name CROW CANYON UNIT	Well Number 115H
OGRID No. 371838	Operator Name DJR OPERATING, LLC	Ground Level Elevation 6700'
Surface Owner: <input type="checkbox"/> State <input type="checkbox"/> Fee <input type="checkbox"/> Tribal <input checked="" type="checkbox"/> Federal		Mineral Owner: <input type="checkbox"/> State <input type="checkbox"/> Fee <input checked="" type="checkbox"/> Tribal <input checked="" type="checkbox"/> Federal

Surface Location (SHL)

UL	Section	Township	Range	Lot	Ft from the N/S	Ft from the E/W	Latitude	Longitude	County
C	20	24N	8W		951' NORTH	2473' WEST	36.304492° N	107.705529° W	SAN JUAN

Bottom Hole Location (BHL)

UL	Section	Township	Range	Lot	Ft from the N/S	Ft from the E/W	Latitude	Longitude	County
P	34	24N	8W		230' SOUTH	910' EAST	36.264186° N	107.663336° W	SAN JUAN

Dedicated Acres PENETRATED SPACING UNIT; <small>SEC 20: SE/NW, SW/NE, NE/SW & SE/4 (280 AC.); SEC 21: SW/SW (40 AC.); SEC 29: NE/NE (40 AC.); SEC 28: NW/4, SW/NE, NE/SW & SE/4 (400 AC.); SEC 33: NE/NE (40 AC.); SEC 34: NW/NW, SW/NW, SE/NW, NE/SW, NW/SE, SW/SE & SE/SE (280 AC.) = 1080 ACRES TOTAL</small>	Infill or Defining Well	Defining Well API	Overlapping Spacing Unit (Y/N)	Consolidation Code Unit
--	-------------------------	-------------------	--------------------------------	-----------------------------------

Order Numbers: R-14090 R-14090A Well Setbacks are under Common Ownership: Yes No
NSP & COM Pending

Kick Off Point (KOP)

UL	Section	Township	Range	Lot	Ft from the N/S	Ft from the E/W	Latitude	Longitude	County
F	20	24N	8W		1916' NORTH	1661' WEST	36.301843° N	107.708284° W	SAN JUAN

Fist Take Point (FTP)

UL	Section	Township	Range	Lot	Ft from the N/S	Ft from the E/W	Latitude	Longitude	County
F	20	24N	8W		1916' NORTH	1661' WEST	36.301843° N	107.708284° W	SAN JUAN

Last Take Point (LTP)

UL	Section	Township	Range	Lot	Ft from the N/S	Ft from the E/W	Latitude	Longitude	County
P	34	24N	8W		230' SOUTH	910' EAST	36.264186° N	107.663336° W	SAN JUAN

Unitized Area or Area of Uniform Interest CROW CANYON	Spacing Unit Type <input checked="" type="checkbox"/> Horizontal <input type="checkbox"/> Vertical	Ground Floor Elevation
---	--	------------------------

OPERATOR CERTIFICATIONS

I hereby certify that the information contained herein is true and complete to the best of my knowledge and belief, and, if the well is a vertical or directional well, that this organization either owns a working interest or unleased mineral interest in the land including the proposed bottom hole location or has a right to drill this well at this location pursuant to a contract with an owner of a working interest or unleased mineral interest, or to a voluntary pooling agreement or a compulsory pooling order heretofore entered by the division.

If this well is a horizontal well, I further certify that this organization has received the consent of at least one lessee or owner of a working interest or unleased mineral interest in each tract (in the target pool or formation) in which any part of the well's completed interval will be located or obtained a compulsory pooling order from the division.


Shaw-Marie Valadez 12/31/2025
 Signature Date

Shaw-Marie Valadez
 Printed Name

sford@enduringresources.com
 E-mail Address

SURVEYOR CERTIFICATIONS

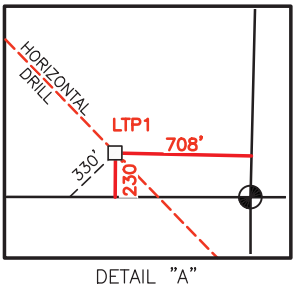
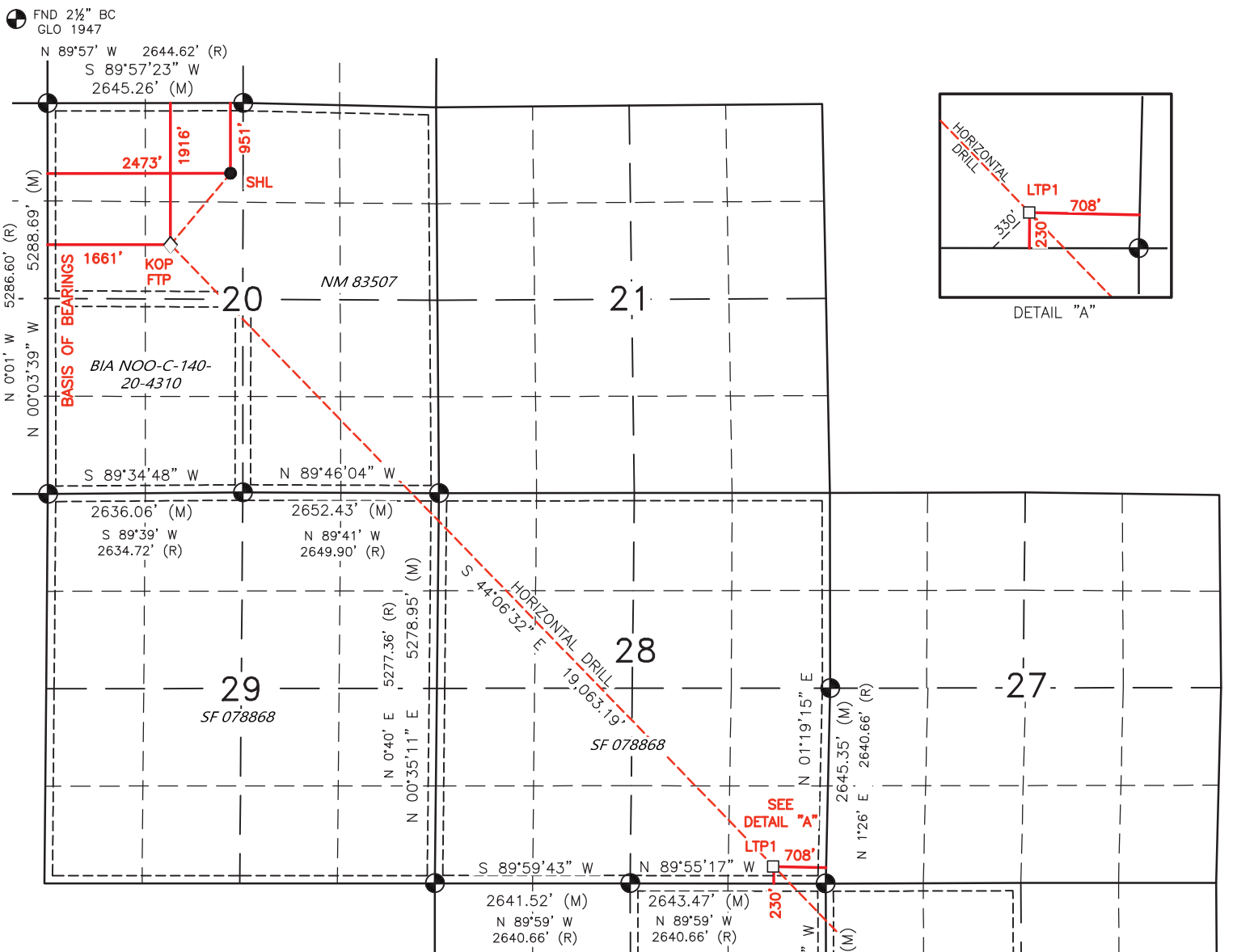
I hereby certify that the well location shown on this plat was plotted from field notes of actual surveys made by me or under my supervision, and that the same is true and correct to the best of my belief.



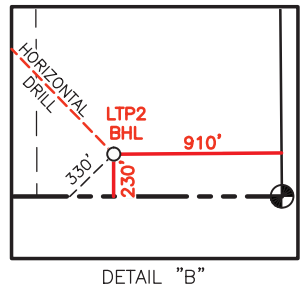
Signature and Seal of Professional Surveyor:

Certificate Number 11393	Date of Survey JUNE 14, 2024
------------------------------------	--

Note: No allowable will be assigned to this completion until all interests have been consolidated or a non-standard unit has been approved by the division.



- SURFACE LOCATION (SHL)** ●
 951' FNL 2473' FWL
 SEC. 20, T24N, R8W
 LAT. 36.304492° N (NAD83)
 LONG. 107.705529° W (NAD83)
- KICK OFF POINT (KOP)** ▲
 1916' FNL 1661' FWL
 SEC. 20, T24N, R8W
 LAT. 36.301843° N (NAD83)
 LONG. 107.708284° W (NAD83)
- FIRST TAKE POINT (FTP)** ◇
 1916' FNL 1661' FWL
 SEC. 20, T24N, R8W
 LAT. 36.301843° N (NAD83)
 LONG. 107.708284° W (NAD83)
- LAST TAKE POINT 1 (LTP1)** □
 230' FSL 708' FEL
 SEC. 28, T24N, R8W
 LAT. 36.278689° N (NAD83)
 LONG. 107.680640° W (NAD83)
- LAST TAKE POINT 2 (LTP2)** □
 230' FSL 910' FEL
 SEC. 34, T24N, R8W
 LAT. 36.264186° N (NAD83)
 LONG. 107.663336° W (NAD83)
- BOTTOM HOLE LOCATION (BHL)** ○
 230' FSL 910' FEL
 SEC. 34, T24N, R8W
 LAT. 36.264186° N (NAD83)
 LONG. 107.663336° W (NAD83)



CROW CANYON UNIT #115H

SURFACE HOLE LOCATION NM 83507
951' FNL, 2473' FWL
LOCATED IN THE NE/NW OF SECTION 20,
T24N, R8W, N.M.P.M., SAN JUAN COUNTY, NEW MEXICO
LATITUDE: 36.304492°N LONGITUDE: 107.705529°W (NAD83)

PPP-1 (FIRST TAKE POINT) NM 83507
1916' FNL, 1661' FWL
LOCATED IN THE SE/NW OF SECTION 20,
T24N, R8W, N.M.P.M., SAN JUAN COUNTY, NEW MEXICO
LATITUDE: 36.301843°N LONGITUDE: 107.708284°W (NAD83)

PPP-2 BIA NOO-C-140-20-4310
2616' FSL, 2378' FWL
LOCATED IN THE NE/SW OF SECTION 20,
T24N, R8W, N.M.P.M., SAN JUAN COUNTY, NEW MEXICO
LATITUDE: 36.299806°N LONGITUDE: 107.705852°W (NAD83)

PPP-3 NM 83507
2344' FSL, 2633' FEL
LOCATED IN THE NW/SE OF SECTION 20,
T24N, R8W, N.M.P.M., SAN JUAN COUNTY, NEW MEXICO
LATITUDE: 36.299061°N LONGITUDE: 107.704962°W (NAD83)

PPP-4 SF 078868
1' FNL, 370' FEL
LOCATED IN THE NE/NE OF SECTION 29,
T24N, R8W, N.M.P.M., SAN JUAN COUNTY, NEW MEXICO
LATITUDE: 36.292589°N LONGITUDE: 107.697233°W (NAD83)

PPP-5 SF 078868
376' FNL, 1' FWL
LOCATED IN THE NW/NW OF SECTION 28,
T24N, R8W, N.M.P.M., SAN JUAN COUNTY, NEW MEXICO
LATITUDE: 36.291550°N LONGITUDE: 107.695993°W (NAD83)

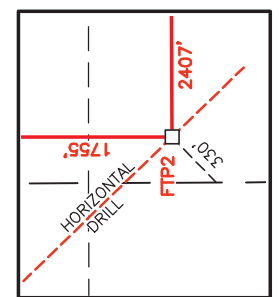
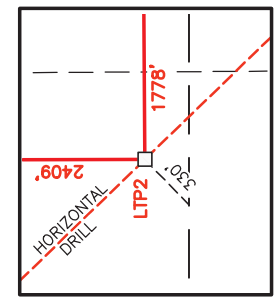
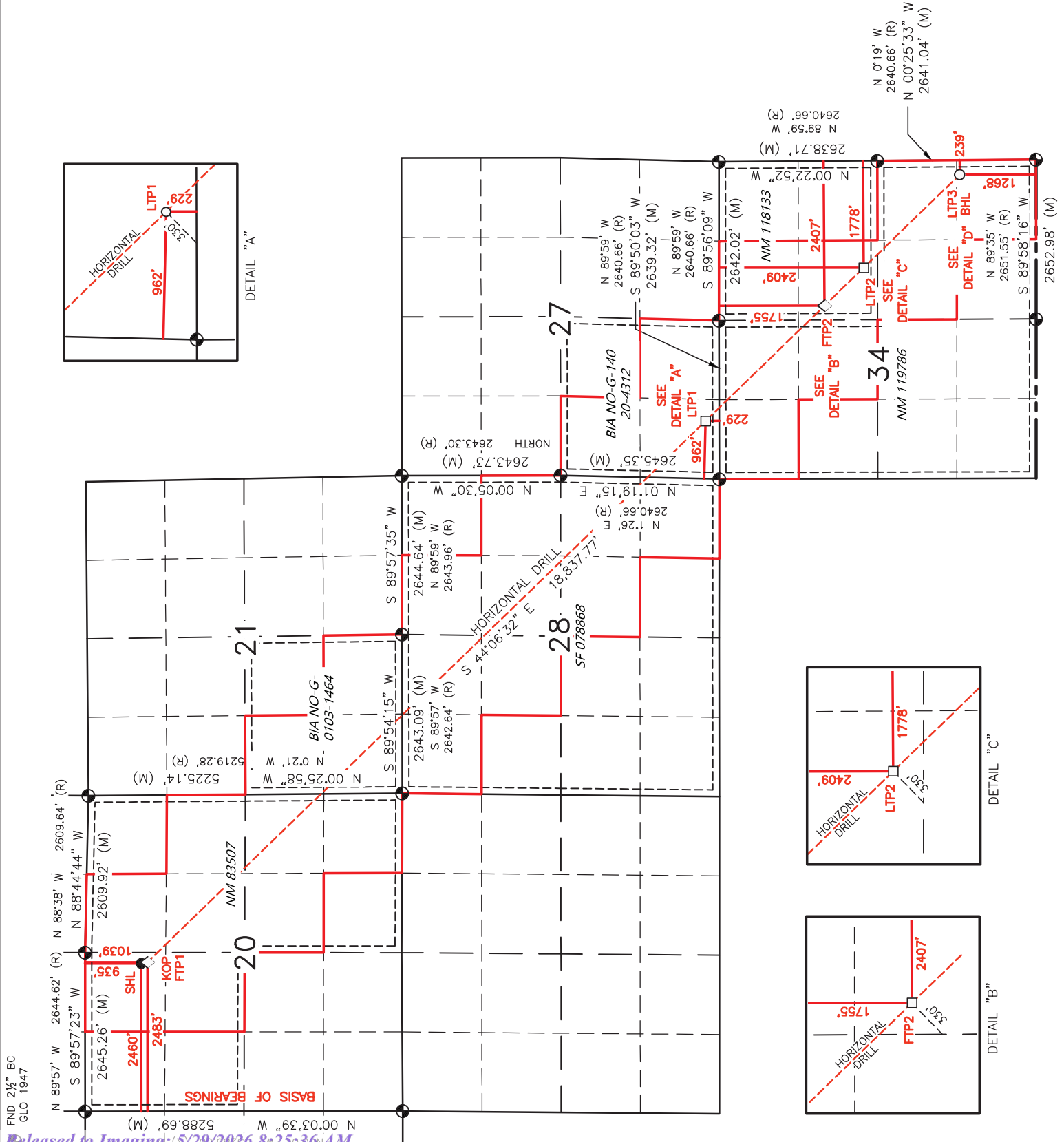
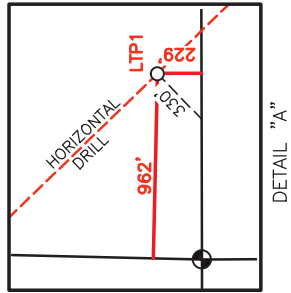
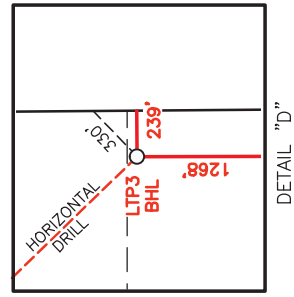
PPP-6 (LAST TAKE POINT 1) SF 078868
230' FSL, 708' FEL
LOCATED IN THE SE/SE OF SECTION 28,
T24N, R8W, N.M.P.M., SAN JUAN COUNTY, NEW MEXICO
LATITUDE: 36.278689°N LONGITUDE: 107.680640°W (NAD83)

PPP-7 NM 023233
1' FNL, 480' FEL
LOCATED IN THE NE/NE OF SECTION 33,
T24N, R8W, N.M.P.M., SAN JUAN COUNTY, NEW MEXICO
LATITUDE: 36.278055°N LONGITUDE: 107.679883°W (NAD83)

PPP-8 NM 119786
495' FNL, 1' FWL
LOCATED IN THE NW/NW OF SECTION 34,
T24N, R8W, N.M.P.M., SAN JUAN COUNTY, NEW MEXICO
LATITUDE: 36.276691°N LONGITUDE: 107.678255°W (NAD83)

PPP-9 (LAST TAKE POINT 2) NM 119786
230' FSL, 910' FEL
LOCATED IN THE SE/SE OF SECTION 34,
T24N, R8W, N.M.P.M., SAN JUAN COUNTY, NEW MEXICO
LATITUDE: 36.264186°N LONGITUDE: 107.663336°W (NAD83)

- SURFACE LOCATION (SHL)**
 - 935' FNL 2460' FWL
 - SEC. 20, T24N, R8W
 - LAT. 36.304534° N (NAD83)
 - LONG. 107.705573° W (NAD83)
- KICK OFF POINT (KOP)**
 - 1039' FNL 2483' FWL
 - SEC. 20, T24N, R8W
 - LAT. 36.304250° N (NAD83)
 - LONG. 107.705495° W (NAD83)
- FIRST TAKE POINT 1 (FTP1)**
 - 1039' FNL 2483' FWL
 - SEC. 20, T24N, R8W
 - LAT. 36.304250° N (NAD83)
 - LONG. 107.705495° W (NAD83)
- LAST TAKE POINT 1 (LTP1)**
 - 229' FSL 962' FWL
 - SEC. 27, T24N, R8W
 - LAT. 36.278684° N (NAD83)
 - LONG. 107.674972° W (NAD83)
- FIRST TAKE POINT 2 (FTP2)**
 - 1755' FNL 2407' FEL
 - SEC. 34, T24N, R8W
 - LAT. 36.273238° N (NAD83)
 - LONG. 107.668474° W (NAD83)
- LAST TAKE POINT 2 (LTP2)**
 - 2409' FNL 1778' FEL
 - SEC. 34, T24N, R8W
 - LAT. 36.271441° N (NAD83)
 - LONG. 107.666331° W (NAD83)
- LAST TAKE POINT 3 (LTP3)**
 - 1268' FSL 239' FEL
 - SEC. 34, T24N, R8W
 - LAT. 36.267038° N (NAD83)
 - LONG. 107.661077° W (NAD83)
- BOTTOM HOLE LOCATION (BHL)**
 - 1268' FSL 239' FEL
 - SEC. 34, T24N, R8W
 - LAT. 36.267038° N (NAD83)
 - LONG. 107.661077° W (NAD83)



CROW CANYON UNIT #117H

SURFACE HOLE LOCATION NM 83507

935' FNL, 2460' FWL

LOCATED IN THE NE/NW OF SECTION 20,

T24N, R8W, N.M.P.M., SAN JUAN COUNTY, NEW MEXICO

LATITUDE: 36.304534°N LONGITUDE: 107.705573°W (NAD83)

PPP-1 (FIRST TAKE POINT) NM 83507

1039' FNL, 2483' FWL

LOCATED IN THE NE/NW OF SECTION 20,

T24N, R8W, N.M.P.M., SAN JUAN COUNTY, NEW MEXICO

LATITUDE: 36.304250°N LONGITUDE: 107.705495°W (NAD83)

PPP-2 BIA NO-G-0103-1464

1355' FSL, 1' FWL

LOCATED IN THE NW/SW OF SECTION 21,

T24N, R8W, N.M.P.M., SAN JUAN COUNTY, NEW MEXICO

LATITUDE: 36.296305°N LONGITUDE: 107.696006°W (NAD83)

PPP-3 SF 078868

1' FNL, 1301' FWL

LOCATED IN THE NW/NW OF SECTION 28,

T24N, R8W, N.M.P.M., SAN JUAN COUNTY, NEW MEXICO

LATITUDE: 36.292584°N LONGITUDE: 107.691564°W (NAD83)

PPP-4 BIA NOO-C-140-20-4312

1202' FSL, 1' FWL

LOCATED IN THE SW/SW OF SECTION 27,

T24N, R8W, N.M.P.M., SAN JUAN COUNTY, NEW MEXICO

LATITUDE: 36.281351°N LONGITUDE: 107.678155°W (NAD83)

PPP-5 (LAST TAKE POINT 1) BIA NOO-C-140-20-4312

229' FSL, 962' FWL

LOCATED IN THE SW/SW OF SECTION 27,

T24N, R8W, N.M.P.M., SAN JUAN COUNTY, NEW MEXICO

LATITUDE: 36.278684°N LONGITUDE: 107.674972°W (NAD83)

PPP-6 NM 119786

1' FNL, 1189' FWL

LOCATED IN THE NW/NW OF SECTION 34,

T24N, R8W, N.M.P.M., SAN JUAN COUNTY, NEW MEXICO

LATITUDE: 36.278056°N LONGITUDE: 107.674222°W (NAD83)

PPP-7 NM 118133

1508' FNL, 2643' FWL

LOCATED IN THE SW/NE OF SECTION 34,

T24N, R8W, N.M.P.M., SAN JUAN COUNTY, NEW MEXICO

LATITUDE: 36.273917°N LONGITUDE: 107.669285°W (NAD83)

PPP-8 (FIRST TAKE POINT 2) NM 118133

1755' FNL, 2407' FEL

LOCATED IN THE SW/NE OF SECTION 34,

T24N, R8W, N.M.P.M., SAN JUAN COUNTY, NEW MEXICO

LATITUDE: 36.273238°N LONGITUDE: 107.668474°W (NAD83)

PPP-9 (LAST TAKE POINT 2) NM 118133

2409' FNL, 1778' FEL

LOCATED IN THE SW/NE OF SECTION 34,

T24N, R8W, N.M.P.M., SAN JUAN COUNTY, NEW MEXICO

LATITUDE: 36.271441°N LONGITUDE: 107.666331°W (NAD83)

PPP-10 NM 119786

2640' FSL, 1558' FEL

LOCATED IN THE NW/SE OF SECTION 34,

T24N, R8W, N.M.P.M., SAN JUAN COUNTY, NEW MEXICO

LATITUDE: 36.270811°N LONGITUDE: 107.665578°W (NAD83)

PPP-11 (LAST TAKE POINT 3) NM 119786

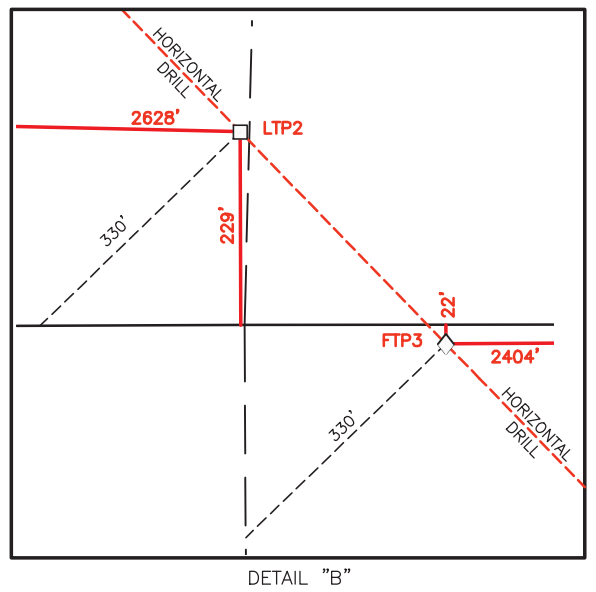
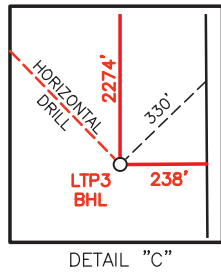
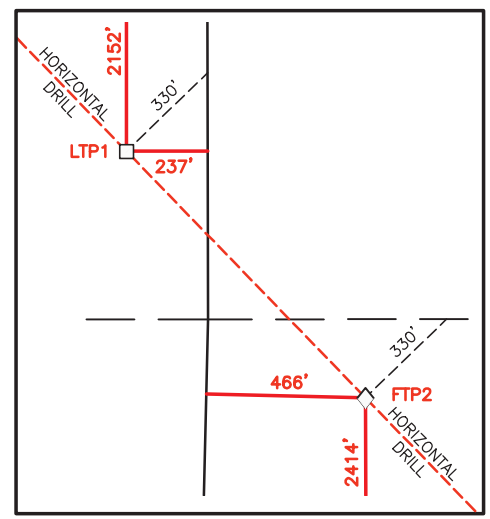
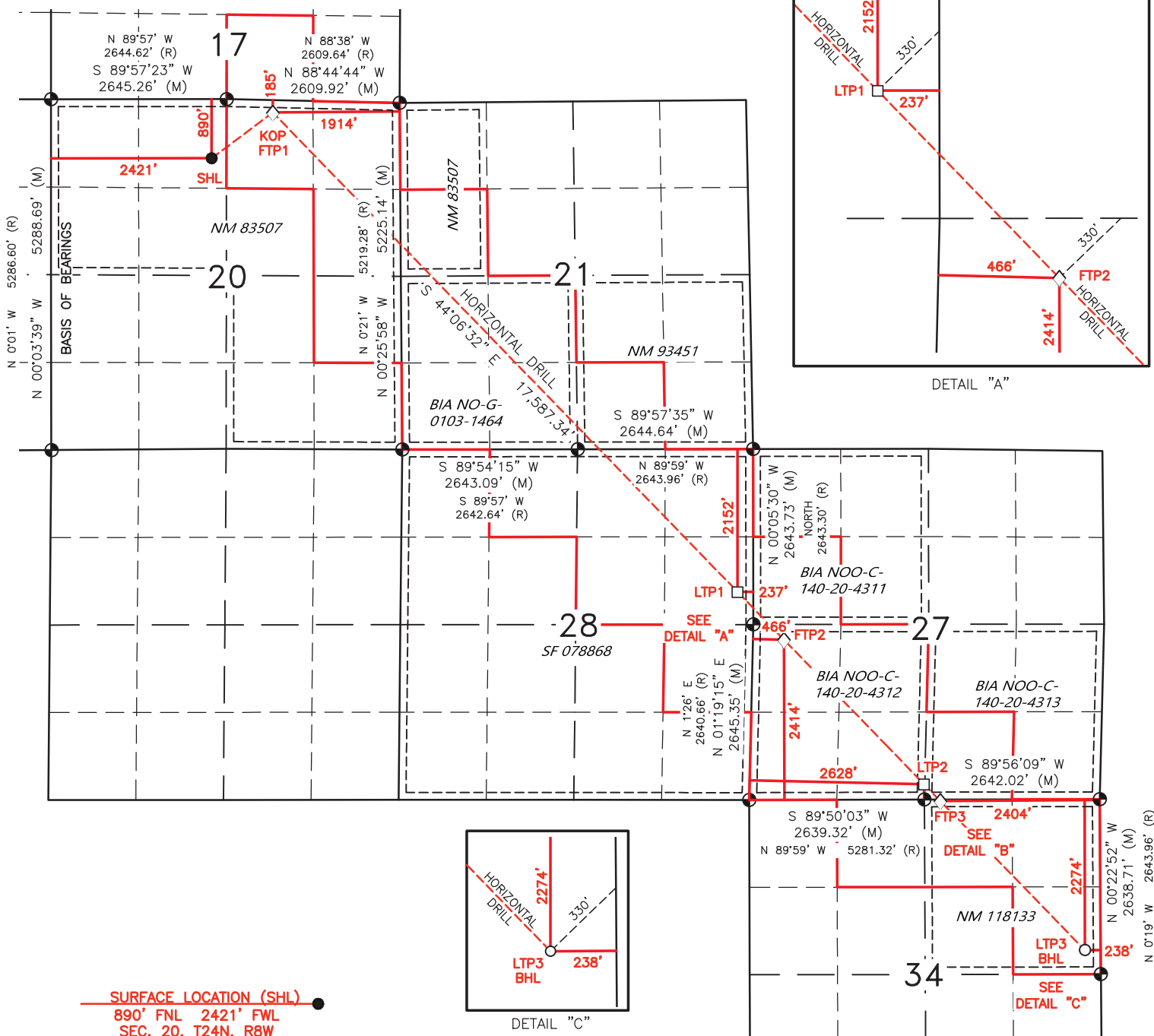
1268' FSL, 239' FEL

LOCATED IN THE SE/SE OF SECTION 34,

T24N, R8W, N.M.P.M., SAN JUAN COUNTY, NEW MEXICO

LATITUDE: 36.267038°N LONGITUDE: 107.661077°W (NAD83)

FND 2 1/2" BC
GLO 1947



- SURFACE LOCATION (SHL)** ●
890' FNL 2421' FWL
SEC. 20, T24N, R8W
LAT. 36.304660° N (NAD83)
LONG. 107.705704° W (NAD83)
- KICK OFF POINT (KOP)** △
185' FNL 1914' FEL
SEC. 20, T24N, R8W
LAT. 36.306552° N (NAD83)
LONG. 107.702579° W (NAD83)
- FIRST TAKE POINT 1 (FTP1)** ◇
185' FNL 1914' FEL
SEC. 20, T24N, R8W
LAT. 36.306552° N (NAD83)
LONG. 107.702579° W (NAD83)
- LAST TAKE POINT 1 (LTP1)** □
2152' FNL 237' FEL
SEC. 28, T24N, R8W
LAT. 36.286669° N (NAD83)
LONG. 107.678840° W (NAD83)
- FIRST TAKE POINT 2 (FTP2)** ◇
2414' FSL 466' FWL
SEC. 27, T24N, R8W
LAT. 36.284686° N (NAD83)
LONG. 107.676473° W (NAD83)

- LAST TAKE POINT 2 (LTP2)** □
229' FSL 2628' FWL
SEC. 27, T24N, R8W
LAT. 36.276690° N (NAD83)
LONG. 107.669318° W (NAD83)
- FIRST TAKE POINT 3 (FTP3)** ◇
22' FNL 2404' FEL
SEC. 34, T24N, R8W
LAT. 36.277999° N (NAD83)
LONG. 107.668493° W (NAD83)
- LAST TAKE POINT 3 (LTP3)** □
2274' FNL 238' FEL
SEC. 34, T24N, R8W
LAT. 36.271809° N (NAD83)
LONG. 107.661109° W (NAD83)
- BOTTOM HOLE LOCATION (BHL)** ○
2274' FNL 238' FEL
SEC. 34, T24N, R8W
LAT. 36.271809° N (NAD83)
LONG. 107.661109° W (NAD83)

CROW CANYON UNIT #118H

SURFACE HOLE LOCATION NM 83507
 890' FNL, 2421' FWL
 LOCATED IN THE NE/NW OF SECTION 20,
 T24N, R8W, N.M.P.M., SAN JUAN COUNTY, NEW MEXICO
 LATITUDE: 36.304660°N LONGITUDE: 107.705704°W (NAD83)

PPP-1 (FIRST TAKE POINT) NM 83507
 185' FNL, 1914' FEL
 LOCATED IN THE NW/NE OF SECTION 20,
 T24N, R8W, N.M.P.M., SAN JUAN COUNTY, NEW MEXICO
 LATITUDE: 36.306552°N LONGITUDE: 107.702579°W (NAD83)

PPP-2 NM 83507
 2133' FNL, 1' FWL
 LOCATED IN THE SW/NW OF SECTION 21,
 T24N, R8W, N.M.P.M., SAN JUAN COUNTY, NEW MEXICO
 LATITUDE: 36.301078°N LONGITUDE: 107.696042°W (NAD83)

PPP-3 BIA NO-G-0103-1464
 2614' FSL, 459' FWL
 LOCATED IN THE NW/SW OF SECTION 21,
 T24N, R8W, N.M.P.M., SAN JUAN COUNTY, NEW MEXICO
 LATITUDE: 36.299764°N LONGITUDE: 107.694473°W (NAD83)

PPP-4 NM 93451
 342' FSL, 2642' FEL
 LOCATED IN THE SW/SE OF SECTION 21,
 T24N, R8W, N.M.P.M., SAN JUAN COUNTY, NEW MEXICO
 LATITUDE: 36.293524°N LONGITUDE: 107.687023°W (NAD83)

PPP-5 SF 078868
 1' FNL, 2318' FEL
 LOCATED IN THE NW/NE OF SECTION 28,
 T24N, R8W, N.M.P.M., SAN JUAN COUNTY, NEW MEXICO
 LATITUDE: 36.292584°N LONGITUDE: 107.685901°W (NAD83)

PPP-6 (LAST TAKE POINT 1) SF 078868
 2152' FNL, 237' FEL
 LOCATED IN THE SE/NE OF SECTION 28,
 T24N, R8W, N.M.P.M., SAN JUAN COUNTY, NEW MEXICO
 LATITUDE: 36.286669°N LONGITUDE: 107.678840°W (NAD83)

PPP-7 BIA NOO-C-140-20-4311
 2397' FNL, 1' FWL
 LOCATED IN THE SW/NW OF SECTION 27,
 T24N, R8W, N.M.P.M., SAN JUAN COUNTY, NEW MEXICO
 LATITUDE: 36.285994°N LONGITUDE: 107.678035°W (NAD83)

PPP-8 BIA NOO-C-140-20-4312
 2644' FSL, 239' FWL
 LOCATED IN THE NW/SW OF SECTION 27,
 T24N, R8W, N.M.P.M., SAN JUAN COUNTY, NEW MEXICO
 LATITUDE: 36.285316°N LONGITUDE: 107.677225°W (NAD83)

PPP-9 (FIRST TAKE POINT 2)
 BIA NOO-C-140-20-4312
 2414' FSL, 466' FWL
 LOCATED IN THE NW/SW OF SECTION 27,
 T24N, R8W, N.M.P.M., SAN JUAN COUNTY, NEW MEXICO
 LATITUDE: 36.284686°N LONGITUDE: 107.676473°W (NAD83)

PPP-10 (LAST TAKE POINT 2)
 BIA NOO-C-140-20-4312
 229' FSL, 2628' FWL
 LOCATED IN THE SE/SW OF SECTION 27,
 T24N, R8W, N.M.P.M., SAN JUAN COUNTY, NEW MEXICO
 LATITUDE: 36.278690°N LONGITUDE: 107.669318°W (NAD83)

PPP-11 BIA NOO-C-140-20-4313
 218' FSL, 2641' FEL
 LOCATED IN THE SW/SE OF SECTION 27,
 T24N, R8W, N.M.P.M., SAN JUAN COUNTY, NEW MEXICO
 LATITUDE: 36.278660°N LONGITUDE: 107.669282°W (NAD83)

PPP-12 NM 118133
 1' FNL, 2626' FEL
 LOCATED IN THE NW/NE OF SECTION 34,
 T24N, R8W, N.M.P.M., SAN JUAN COUNTY, NEW MEXICO
 LATITUDE: 36.278060°N LONGITUDE: 107.668567°W (NAD83)

PPP-13 (FIRST TAKE POINT 3) NM 118133
 22' FNL, 2404' FEL
 LOCATED IN THE NW/NE OF SECTION 34,
 T24N, R8W, N.M.P.M., SAN JUAN COUNTY, NEW MEXICO
 LATITUDE: 36.277999°N LONGITUDE: 107.668493°W (NAD83)

PPP-14 (LAST TAKE POINT 3) NM 118133
 2274' FNL, 238' FEL
 LOCATED IN THE SE/NE OF SECTION 34,
 T24N, R8W, N.M.P.M., SAN JUAN COUNTY, NEW MEXICO
 LATITUDE: 36.271809°N LONGITUDE: 107.661109°W (NAD83)

C-102 Submit Electronically Via OCD Permitting	State of New Mexico Energy, Minerals & Natural Resources Department OIL CONSERVATION DIVISION	Revised July 9, 2024	Submittal Type: <input type="checkbox"/> Initial Submittal <input checked="" type="checkbox"/> Amended Report <input type="checkbox"/> As Drilled
---	--	----------------------	--

WELL LOCATION INFORMATION

API Number 30-045-38459	Pool Code 98194	Pool Name CROW CANYON MANCOS OIL POOL
Property Code 325183	Property Name WHITE CROW UNIT	
OGRID No. 371838	Operator Name DJR OPERATING, LLC	Well Number 130H
Surface Owner: <input checked="" type="checkbox"/> State <input type="checkbox"/> Fee <input type="checkbox"/> Tribal <input type="checkbox"/> Federal		Ground Level Elevation 6794'
Mineral Owner: <input type="checkbox"/> State <input type="checkbox"/> Fee <input checked="" type="checkbox"/> Tribal <input checked="" type="checkbox"/> Federal		

Surface Location (SHL)

UL	Section	Township	Range	Lot	Ft from the N/S	Ft from the E/W	Latitude	Longitude	County
L	16	24N	8W		2413' SOUTH	51' WEST	36.313567° N	107.695857° W	SAN JUAN

Bottom Hole Location (BHL)

UL	Section	Township	Range	Lot	Ft from the N/S	Ft from the E/W	Latitude	Longitude	County
A	2	24N	9W	1	231' NORTH	4' EAST	36.349861° N	107.749663° W	SAN JUAN

Dedicated Acres PENETRATED SPACING UNIT: <small>SEC 17: SE/4, NE/SW, SW/NE & NW/4 (400 AC.); SEC 8: SW/SW (40 AC.); SEC 18: NE/NE (40 AC.); SEC 7: SE/4, NE/SW, SW/NE & NW/4 (400.53 AC.); SEC 12: NE/NE (40 AC.); SEC 6: LOT 7 (40.08 AC.); SEC 1: SE/4, NE/SW, SW/NE & NW/4 (399.88 AC.); SEC 2: LOT 1 (39.97 AC.) = 1400.46 ACRES TOTAL</small>	Infill or Defining Well	Defining Well API	Overlapping Spacing Unit (Y/N) N	Consolidation Code UNIT
Order Numbers:	Well Setbacks are under Common Ownership: <input type="checkbox"/> Yes <input type="checkbox"/> No			

Kick Off Point (KOP)

UL	Section	Township	Range	Lot	Ft from the N/S	Ft from the E/W	Latitude	Longitude	County
L	16	24N	8W		2413' SOUTH	51' WEST	36.313567° N	107.695857° W	SAN JUAN

First Take Point (FTP)

UL	Section	Township	Range	Lot	Ft from the N/S	Ft from the E/W	Latitude	Longitude	County
O	17	24N	8W		1024' SOUTH	1444' EAST	36.309842° N	107.700963° W	SAN JUAN

Last Take Point (LTP)

UL	Section	Township	Range	Lot	Ft from the N/S	Ft from the E/W	Latitude	Longitude	County
A	2	24N	9W	1	231' NORTH	4' EAST	36.349861° N	107.749663° W	SAN JUAN

Unitized Area or Area of Uniform Interest WHITE CROW UNIT	Spacing Unit Type <input checked="" type="checkbox"/> Horizontal <input type="checkbox"/> Vertical	Ground Floor Elevation
---	--	------------------------

OPERATOR CERTIFICATIONS

I hereby certify that the information contained herein is true and complete to the best of my knowledge and belief, and, if the well is a vertical or directional well, that this organization either owns a working interest or unleased mineral interest in the land including the proposed bottom hole location or has a right to drill this well at this location pursuant to a contract with an owner of a working interest or unleased mineral interest, or to a voluntary pooling agreement or a compulsory pooling order heretofore entered by the division.

If this well is a horizontal well, I further certify that this organization has received the consent of at least one lessee or owner of a working interest or unleased mineral interest in each tract (in the target pool or formation) in which any part of the well's completed interval will be located or obtained a compulsory pooling order from the division.

Signature


Date

Printed Name

E-mail Address

SURVEYOR CERTIFICATIONS

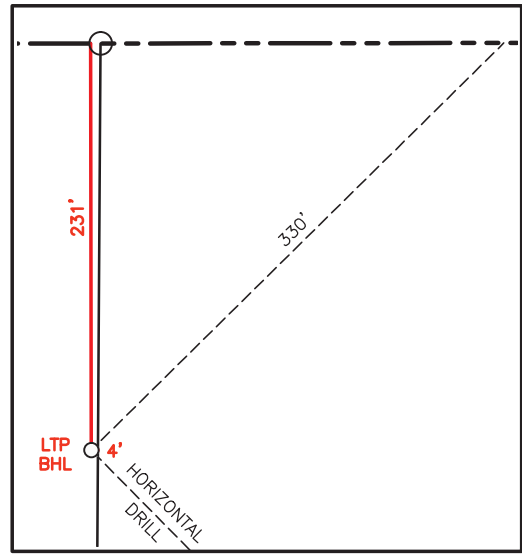
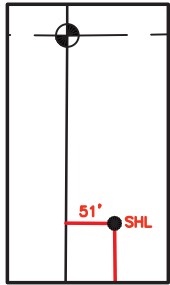
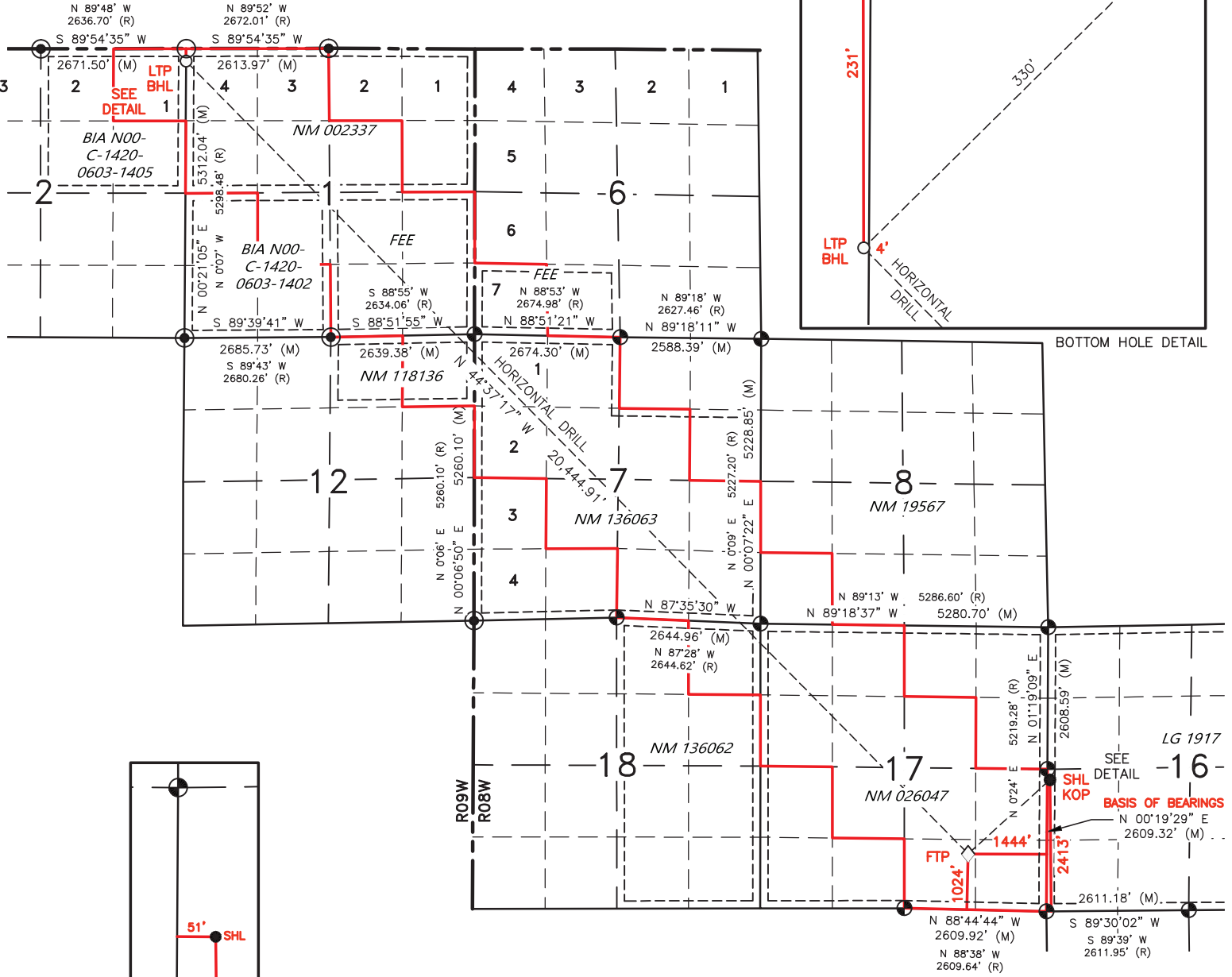
I hereby certify that the well location shown on this plat was plotted from field notes of actual surveys made by me or under my supervision, and that the same is true and correct to the best of my belief.



Signature and Seal of Professional Surveyor:

Certificate Number 11393	Date of Survey JUNE 18, 2021
------------------------------------	--

- FND 2 1/2" BC
GLO 1947
- FND 2 1/2" BC
GLO 1933
- CALC



SURFACE LOCATION (SHL) ●
 2413' FSL 51' FWL
 SEC. 16, T24N, R8W
 LAT. 36.313567° N (NAD83)
 LONG. 107.695857° W (NAD83)

FIRST TAKE POINT (FTP) ◇
 1024' FSL 1444' FEL
 SEC. 17, T24N, R8W
 LAT. 36.309842° N (NAD83)
 LONG. 107.700963° W (NAD83)

BOTTOM HOLE LOCATION (BHL) ○
 231' FNL 4' FEL
 SEC. 2, T24N, R9W
 LAT. 36.349861° N (NAD83)
 LONG. 107.749663° W (NAD83)

KICK OFF POINT (KOP) ▲
 2413' FSL 51' FWL
 SEC. 16, T24N, R8W
 LAT. 36.313567° N (NAD83)
 LONG. 107.695857° W (NAD83)

LAST TAKE POINT (LTP) □
 231' FNL 4' FEL
 SEC. 2, T24N, R9W
 LAT. 36.349861° N (NAD83)
 LONG. 107.749663° W (NAD83)

WHITE CROW UNIT #130H

SURFACE HOLE LOCATION LG 1917
2413' FSL, 51' FWL
LOCATED IN THE NW/SW OF SECTION 16,
T24N, R8W, N.M.P.M., SAN JUAN COUNTY, NEW MEXICO
LATITUDE: 36.313567°N LONGITUDE: 107.695857°W (NAD83)

PPP-1 (FIRST TAKE POINT) NM 026047
1024' FSL, 1444' FEL
LOCATED IN THE SW/SE OF SECTION 17,
T24N, R8W, N.M.P.M., SAN JUAN COUNTY, NEW MEXICO
LATITUDE: 36.309842°N LONGITUDE: 107.700963°W (NAD83)

PPP-2 NM 136062
362' FNL, 1' FEL
LOCATED IN THE NE/NE OF SECTION 18,
T24N, R8W, N.M.P.M., SAN JUAN COUNTY, NEW MEXICO
LATITUDE: 36.320470°N LONGITUDE: 107.713889°W (NAD83)

PPP-3 NM 136063
1' FSL, 373' FEL
LOCATED IN THE SE/SE OF SECTION 7,
T24N, R8W, N.M.P.M., SAN JUAN COUNTY, NEW MEXICO
LATITUDE: 36.321509°N LONGITUDE: 107.715152°W (NAD83)

PPP-4 NM 118136
354' FNL, 1' FEL
LOCATED IN THE NE/NE OF SECTION 12,
T24N, R9W, N.M.P.M., SAN JUAN COUNTY, NEW MEXICO
LATITUDE: 36.335104°N LONGITUDE: 107.731695°W (NAD83)

PPP-5 FEE
1' FSL, 344' FEL
LOCATED IN THE SE/SE OF SECTION 1,
T24N, R9W, N.M.P.M., SAN JUAN COUNTY, NEW MEXICO
LATITUDE: 36.336060°N LONGITUDE: 107.732860°W (NAD83)

PPP-6 BIA N00-C-1420-0603-1404
2389' FSL, 2653' FWL
LOCATED IN THE NE/SW OF SECTION 1,
T24N, R9W, N.M.P.M., SAN JUAN COUNTY, NEW MEXICO
LATITUDE: 36.342504°N LONGITUDE: 107.740704°W (NAD83)

PPP-7 NM 002337
2646' FNL, 239' FWL
LOCATED IN THE SE/NW OF SECTION 1,
T24N, R9W, N.M.P.M., SAN JUAN COUNTY, NEW MEXICO
LATITUDE: 36.343232°N LONGITUDE: 107.741591°W (NAD83)

PPP-8 BIA N00-C-1420-0603-1405
235' FNL, 1' FEL
LOCATED IN THE NE/NE (LOT 1) OF SECTION 2,
T24N, R9W, N.M.P.M., SAN JUAN COUNTY, NEW MEXICO
LATITUDE: 36.349850°N LONGITUDE: 107.749650°W (NAD83)

PPP-9 (LAST TAKE POINT)
BIA N00-C-1420-0603-1405
231' FNL, 4' FEL
LOCATED IN THE NE/NE (LOT 1) OF SECTION 2,
T24N, R9W, N.M.P.M., SAN JUAN COUNTY, NEW MEXICO
LATITUDE: 36.349861°N LONGITUDE: 107.749663°W (NAD83)

C-102 Submit Electronically Via OCD Permitting	State of New Mexico Energy, Minerals & Natural Resources Department OIL CONSERVATION DIVISION	Revised July 9, 2024	Submittal Type: <input type="checkbox"/> Initial Submittal <input checked="" type="checkbox"/> Amended Report <input type="checkbox"/> As Drilled
---	--	----------------------	--

WELL LOCATION INFORMATION

API Number 30-045-38460	Pool Code 98194	Pool Name CROW CANYON MANCOS OIL POOL
Property Code 325183	Property Name WHITE CROW UNIT	Well Number 131H
OGRID No. 371838	Operator Name DJR OPERATING, LLC	Ground Level Elevation 6794'
Surface Owner: <input checked="" type="checkbox"/> State <input type="checkbox"/> Fee <input type="checkbox"/> Tribal <input type="checkbox"/> Federal		Mineral Owner: <input type="checkbox"/> State <input type="checkbox"/> Fee <input checked="" type="checkbox"/> Tribal <input checked="" type="checkbox"/> Federal

Surface Location (SHL)

UL	Section	Township	Range	Lot	Ft from the N/S	Ft from the E/W	Latitude	Longitude	County
L	16	24N	8W		2416' SOUTH	110' WEST	36.313576° N	107.695654° W	SAN JUAN

Bottom Hole Location (BHL)

UL	Section	Township	Range	Lot	Ft from the N/S	Ft from the E/W	Latitude	Longitude	County
A	34	24N	8W		538' NORTH	238' EAST	36.276578° N	107.661138° W	SAN JUAN

Dedicated Acres PENETRATED SPACING UNIT: <small>SEC 17: SW/SE & SE/SE (80 AC.); SEC 20: NE/NE (40 AC.) SEC 16: SW/SW (40 AC.); SEC 21: NW/4, NE/SW, NW/SE, SW/SE & SE/SE (320 AC.); SEC 28: NE/NE (40 AC.); SEC 27: NE/SW, NW/SE, SW/SE & SE/SE (160 AC.); SEC 34: NE/NE (40 AC.) = 680 ACRES TOTAL</small>	Infill or Defining Well	Defining Well API	Overlapping Spacing Unit (Y/N) N	Consolidation Code UNIT
Order Numbers: R-14090 R-14090A	Well Setbacks are under Common Ownership: <input checked="" type="checkbox"/> Yes <input type="checkbox"/> No			

Kick Off Point (KOP)

UL	Section	Township	Range	Lot	Ft from the N/S	Ft from the E/W	Latitude	Longitude	County
L	16	24N	8W		2416' SOUTH	110' WEST	36.313576° N	107.695654° W	SAN JUAN

First Take Point (FTP)

UL	Section	Township	Range	Lot	Ft from the N/S	Ft from the E/W	Latitude	Longitude	County
P	17	24N	8W		902' SOUTH	1287' EAST	36.309498° N	107.700433° W	SAN JUAN

Last Take Point (LTP)

UL	Section	Township	Range	Lot	Ft from the N/S	Ft from the E/W	Latitude	Longitude	County
A	34	24N	8W		538' NORTH	238' EAST	36.276578° N	107.661138° W	SAN JUAN

Unitized Area or Area of Uniform Interest WHITE CROW UNIT	Spacing Unit Type <input checked="" type="checkbox"/> Horizontal <input type="checkbox"/> Vertical	Ground Floor Elevation
---	--	------------------------

OPERATOR CERTIFICATIONS

I hereby certify that the information contained herein is true and complete to the best of my knowledge and belief, and, if the well is a vertical or directional well, that this organization either owns a working interest or unleased mineral interest in the land including the proposed bottom hole location or has a right to drill this well at this location pursuant to a contract with an owner of a working interest or unleased mineral interest, or to a voluntary pooling agreement or a compulsory pooling order heretofore entered by the division.

If this well is a horizontal well, I further certify that this organization has received the consent of at least one lessee or owner of a working interest or unleased mineral interest in each tract (in the target pool or formation) in which any part of the well's completed interval will be located or obtained a compulsory pooling order from the division.


Signature Date

Printed Name

E-mail Address

SURVEYOR CERTIFICATIONS

I hereby certify that the well location shown on this plat was plotted from field notes of actual surveys made by me or under my supervision, and that the same is true and correct to the best of my belief.

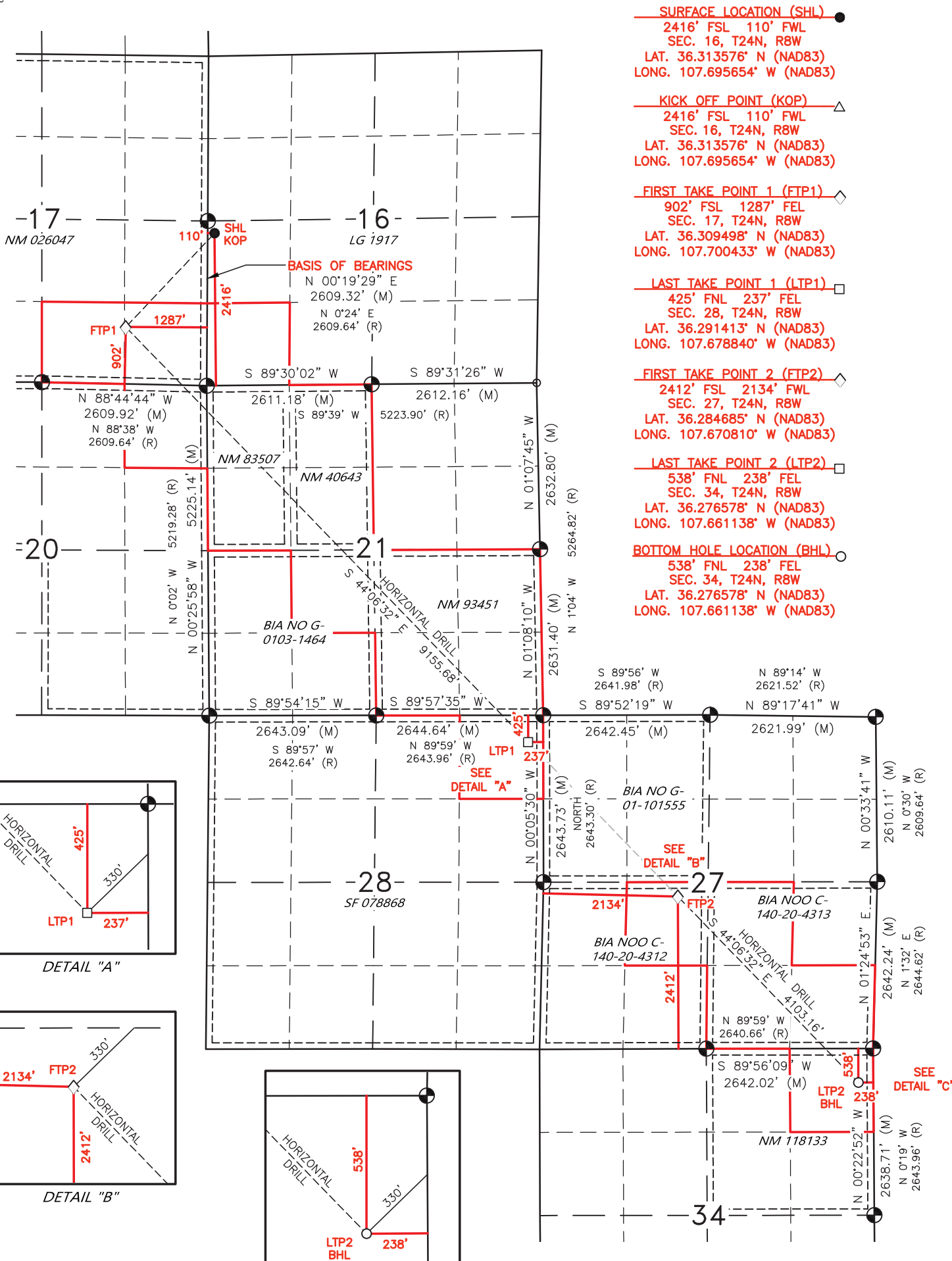


Signature and Seal of Professional Surveyor:

Certificate Number 11393	Date of Survey JUNE 18, 2021
------------------------------------	--

Note: No allowable will be assigned to this completion until all interests have been consolidated or a non-standard unit has been approved by the division.

FND 2 1/2" BC
GLO 1947
O CALC



SURFACE LOCATION (SHL) ●
 2416' FSL 110' FWL
 SEC. 16, T24N, R8W
 LAT. 36.313576° N (NAD83)
 LONG. 107.695654° W (NAD83)

KICK OFF POINT (KOP) △
 2416' FSL 110' FWL
 SEC. 16, T24N, R8W
 LAT. 36.313576° N (NAD83)
 LONG. 107.695654° W (NAD83)

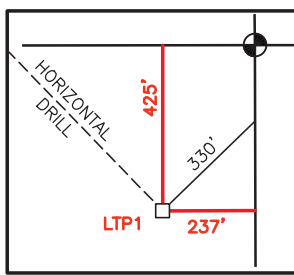
FIRST TAKE POINT 1 (FTP1) ◇
 902' FSL 1287' FEL
 SEC. 17, T24N, R8W
 LAT. 36.309498° N (NAD83)
 LONG. 107.700433° W (NAD83)

LAST TAKE POINT 1 (LTP1) □
 425' FNL 237' FEL
 SEC. 28, T24N, R8W
 LAT. 36.291413° N (NAD83)
 LONG. 107.678840° W (NAD83)

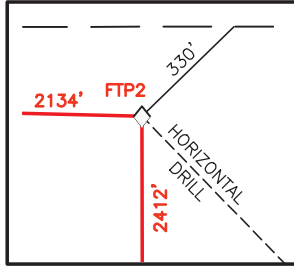
FIRST TAKE POINT 2 (FTP2) ◇
 2412' FSL 2134' FWL
 SEC. 27, T24N, R8W
 LAT. 36.284685° N (NAD83)
 LONG. 107.670810° W (NAD83)

LAST TAKE POINT 2 (LTP2) □
 538' FNL 238' FEL
 SEC. 34, T24N, R8W
 LAT. 36.276578° N (NAD83)
 LONG. 107.661138° W (NAD83)

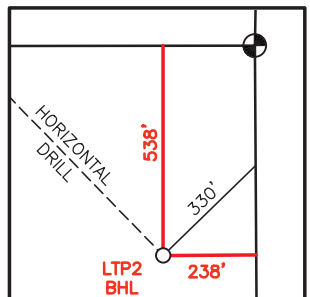
BOTTOM HOLE LOCATION (BHL) ○
 538' FNL 238' FEL
 SEC. 34, T24N, R8W
 LAT. 36.276578° N (NAD83)
 LONG. 107.661138° W (NAD83)



DETAIL "A"



DETAIL "B"



DETAIL "C"

WHITE CROW UNIT #131H

SURFACE HOLE LOCATION LG 1917
2416' FSL, 110' FWL
LOCATED IN THE NW/SW OF SECTION 16,
T24N, R8W, N.M.P.M., SAN JUAN COUNTY, NEW MEXICO
LATITUDE: 36.313576°N LONGITUDE: 107.695654°W (NAD83)

PPP-1 (FIRST TAKE POINT 1) NM 026047
902' FSL, 1287' FEL
LOCATED IN THE SE/SE OF SECTION 17,
T24N, R8W, N.M.P.M., SAN JUAN COUNTY, NEW MEXICO
LATITUDE: 36.309498°N LONGITUDE: 107.700433°W (NAD83)

PPP-2 NM 83507
1' FNL, 388' FEL
LOCATED IN THE NE/NE OF SECTION 20,
T24N, R8W, N.M.P.M., SAN JUAN COUNTY, NEW MEXICO
LATITUDE: 36.306962°N LONGITUDE: 107.697405°W (NAD83)

PPP-3 NM 83507
395' FNL, 1' FWL
LOCATED IN THE NW/NW OF SECTION 21,
T24N, R8W, N.M.P.M., SAN JUAN COUNTY, NEW MEXICO
LATITUDE: 36.305851°N LONGITUDE: 107.696078°W (NAD83)

PPP-4 NM 40643
1770' FNL, 1311' FWL
LOCATED IN THE SE/NW OF SECTION 21,
T24N, R8W, N.M.P.M., SAN JUAN COUNTY, NEW MEXICO
LATITUDE: 36.302102°N LONGITUDE: 107.691601°W (NAD83)

PPP-5 BIA NO-G-0103-1464
2619' FSL, 2123' FWL
LOCATED IN THE NE/SW OF SECTION 21,
T24N, R8W, N.M.P.M., SAN JUAN COUNTY, NEW MEXICO
LATITUDE: 36.299779°N LONGITUDE: 107.688827°W (NAD83)

PPP-6 NM 93451
2091' FSL, 2631' FEL
LOCATED IN THE NW/SE OF SECTION 21,
T24N, R8W, N.M.P.M., SAN JUAN COUNTY, NEW MEXICO
LATITUDE: 36.298328°N LONGITUDE: 107.687095°W (NAD83)

PPP-7 NM 078868
1' FNL, 648' FEL
LOCATED IN THE NE/NE OF SECTION 28,
T24N, R8W, N.M.P.M., SAN JUAN COUNTY, NEW MEXICO
LATITUDE: 36.292580°N LONGITUDE: 107.680233°W (NAD83)

PPP-8 (LAST TAKE POINT 1) NM 078868
425' FNL, 237' FEL
LOCATED IN THE NE/NE OF SECTION 28,
T24N, R8W, N.M.P.M., SAN JUAN COUNTY, NEW MEXICO
LATITUDE: 36.291413°N LONGITUDE: 107.678840°W (NAD83)

PPP-9 (FIRST TAKE POINT 2)
BIA NOO-C-140-20-4312
2412' FSL, 2134' FWL
LOCATED IN THE NE/SW OF SECTION 27,
T24N, R8W, N.M.P.M., SAN JUAN COUNTY, NEW MEXICO
LATITUDE: 36.284685°N LONGITUDE: 107.670810°W (NAD83)

PPP-10 BIA NOO-C-140-20-4313
1925' FSL, 2667' FEL
LOCATED IN THE NW/SE OF SECTION 27,
T24N, R8W, N.M.P.M., SAN JUAN COUNTY, NEW MEXICO
LATITUDE: 36.283349°N LONGITUDE: 107.669216°W (NAD83)

PPP-11 NM 118133
1' FNL, 756' FEL
LOCATED IN THE NE/NE OF SECTION 34,
T24N, R8W, N.M.P.M., SAN JUAN COUNTY, NEW MEXICO
LATITUDE: 36.278057°N LONGITUDE: 107.662903°W (NAD83)

PPP-12 (LAST TAKE POINT 2) NM 118133
538' FNL, 238' FEL
LOCATED IN THE NE/NE OF SECTION 34,
T24N, R8W, N.M.P.M., SAN JUAN COUNTY, NEW MEXICO
LATITUDE: 36.276578°N LONGITUDE: 107.661138°W (NAD83)

C-102 Submit Electronically Via OCD Permitting	State of New Mexico Energy, Minerals & Natural Resources Department OIL CONSERVATION DIVISION	Revised July 9, 2024	Submittal Type: <input type="checkbox"/> Initial Submittal <input checked="" type="checkbox"/> Amended Report <input type="checkbox"/> As Drilled
---	--	----------------------	--

WELL LOCATION INFORMATION

API Number 30-045-38461	Pool Code 98194	Pool Name CROW CANYON MANCOS OIL POOL
Property Code 325183	Property Name WHITE CROW UNIT	Well Number 134H
OGRID No. 371838	Operator Name DJR OPERATING, LLC	Ground Level Elevation 6794'
Surface Owner: <input checked="" type="checkbox"/> State <input type="checkbox"/> Fee <input type="checkbox"/> Tribal <input type="checkbox"/> Federal		Mineral Owner: <input checked="" type="checkbox"/> State <input checked="" type="checkbox"/> Fee <input type="checkbox"/> Tribal <input checked="" type="checkbox"/> Federal

Surface Location (SHL)

UL	Section	Township	Range	Lot	Ft from the N/S	Ft from the E/W	Latitude	Longitude	County
L	16	24N	8W		2415' SOUTH	91' WEST	36.313573° N	107.695721° W	SAN JUAN

Bottom Hole Location (BHL)

UL	Section	Township	Range	Lot	Ft from the N/S	Ft from the E/W	Latitude	Longitude	County
B	1	24N	9W	2	233' NORTH	1935' EAST	36.349851° N	107.738210° W	SAN JUAN

Dedicated Acres PENETRATED SPACING UNIT; <small>SEC 16: NW/SW & SW/NW (80 AC.); SEC 17: NE/SE, NW/4, & NE/NW (240 AC.); SEC 8: SW/SE, SW/4 & SW/NW (240 AC.); SEC 7: NE/SE, NE/4 & NE/NW (240 AC.); SEC 6: SW/SE, SW/4, & LOT 5 (239.06 AC.); SEC 1: SE/NE, LOT 1 & LOT 2 (119.96 AC.) = 1159.02 ACRES TOTAL</small>	Infill or Defining Well	Defining Well API	Overlapping Spacing Unit (Y/N) N	Consolidation Code UNIT
Order Numbers:	Well Setbacks are under Common Ownership: <input type="checkbox"/> Yes <input type="checkbox"/> No			

Kick Off Point (KOP)

UL	Section	Township	Range	Lot	Ft from the N/S	Ft from the E/W	Latitude	Longitude	County
L	16	24N	8W		2415' SOUTH	91' WEST	36.313573° N	107.695721° W	SAN JUAN


First Take Point (FTP)

UL	Section	Township	Range	Lot	Ft from the N/S	Ft from the E/W	Latitude	Longitude	County
E	16	24N	8W		2503' NORTH	276' WEST	36.314406° N	107.695084° W	SAN JUAN

Last Take Point (LTP)

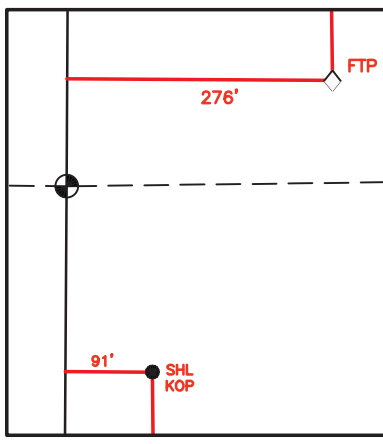
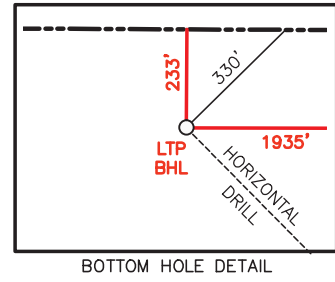
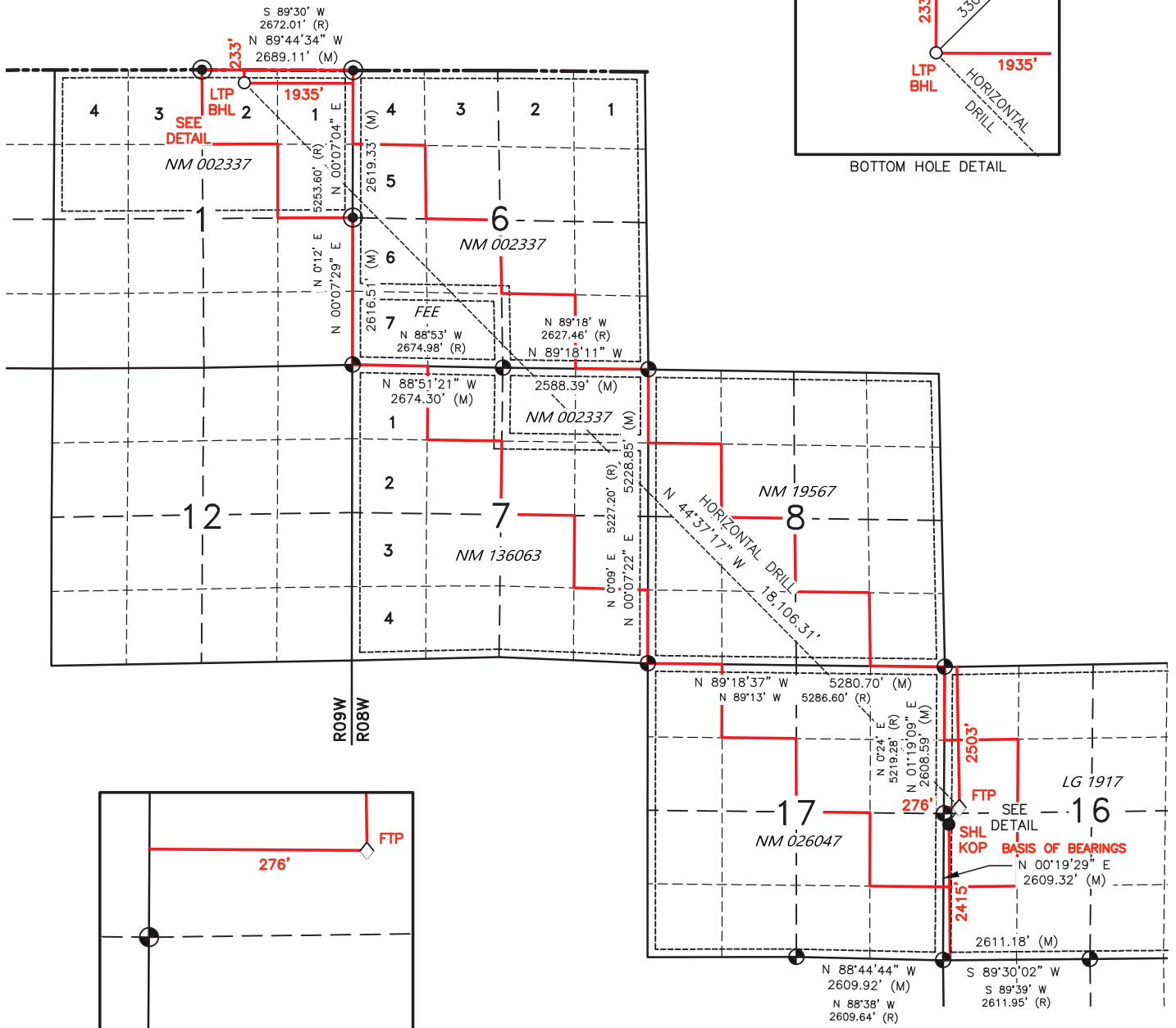
UL	Section	Township	Range	Lot	Ft from the N/S	Ft from the E/W	Latitude	Longitude	County
B	1	24N	9W	2	233' NORTH	1935' EAST	36.349851° N	107.738210° W	SAN JUAN

Unitized Area or Area of Uniform Interest WHITE CROW UNIT	Spacing Unit Type <input checked="" type="checkbox"/> Horizontal <input type="checkbox"/> Vertical	Ground Floor Elevation
---	--	------------------------

<p>OPERATOR CERTIFICATIONS</p> <p><i>I hereby certify that the information contained herein is true and complete to the best of my knowledge and belief, and, if the well is a vertical or directional well, that this organization either owns a working interest or unleased mineral interest in the land including the proposed bottom hole location or has a right to drill this location pursuant to a contract with an owner of a working interest or unleased mineral interest, or to a voluntary pooling agreement or a compulsory pooling order heretofore entered by the division.</i></p> <p><i>If this well is a horizontal well, I further certify that this organization has received the consent of at least one lessee or owner of a working interest or unleased mineral interest in each tract (in the target pool or formation) in which any part of the well's completed interval will be located or obtained a compulsory pooling order from the division.</i></p> <p>_____ Signature</p> <p>_____ Date</p> <p>_____ Printed Name</p> <p>_____ E-mail Address</p>	<p>SURVEYOR CERTIFICATIONS</p> <p><i>I hereby certify that the well location shown on this plat was plotted from field notes of actual surveys made by me or under my supervision, and that the same is true and correct to the best of my belief.</i></p> <div style="text-align: center;">  </div> <p>_____ Signature and Seal of Professional Surveyor:</p> <table border="1" style="width:100%; border-collapse: collapse;"> <tr> <td style="width:50%;">Certificate Number 11393</td> <td style="width:50%;">Date of Survey JUNE 18, 2021</td> </tr> </table>	Certificate Number 11393	Date of Survey JUNE 18, 2021
Certificate Number 11393	Date of Survey JUNE 18, 2021		

Note: No allowable will be assigned to this completion until all interests have been consolidated or a non-standard unit has been approved by the division.

- FND 2 1/2" BC
GLO 1947
- FND 2 1/2" BC
GLO 1933
- CALC



SURFACE LOCATION (SHL) ●
 2415' FSL 91' FWL
 SEC. 16, T24N, R8W
 LAT. 36.313573° N (NAD83)
 LONG. 107.695721° W (NAD83)

KICK OFF POINT (KOP) ▲
 2415' FSL 91' FWL
 SEC. 16, T24N, R8W
 LAT. 36.313573° N (NAD83)
 LONG. 107.695721° W (NAD83)

FIRST TAKE POINT (FTP) ◇
 2503' FNL 276' FWL
 SEC. 16, T24N, R8W
 LAT. 36.314406° N (NAD83)
 LONG. 107.695084° W (NAD83)

LAST TAKE POINT (LTP) □
 233' FNL 1935' FEL
 SEC. 1, T24N, R9W
 LAT. 36.349851° N (NAD83)
 LONG. 107.738210° W (NAD83)

BOTTOM HOLE LOCATION (BHL) ○
 233' FNL 1935' FEL
 SEC. 1, T24N, R9W
 LAT. 36.349851° N (NAD83)
 LONG. 107.738210° W (NAD83)

WHITE CROW UNIT #134H

SURFACE HOLE LOCATION LG 1917
2415' FSL, 91' FWL

LOCATED IN THE NW/SW OF SECTION 16,
T24N, R8W, N.M.P.M., SAN JUAN COUNTY, NEW MEXICO
LATITUDE: 36.313573°N LONGITUDE: 107.695721°W (NAD83)

PPP-1 (FIRST TAKE POINT) LG 1917
2503' FNL, 276' FWL

LOCATED IN THE SW/NW OF SECTION 16,
T24N, R8W, N.M.P.M., SAN JUAN COUNTY, NEW MEXICO
LATITUDE: 36.314406°N LONGITUDE: 107.695084°W (NAD83)

PPP-7 FEE

413' FSL, 2666' FWL

LOCATED IN THE SE/SW OF SECTION 6,
T24N, R8W, N.M.P.M., SAN JUAN COUNTY, NEW MEXICO
LATITUDE: 36.337057°N LONGITUDE: 107.722637°W (NAD83)

PPP-2 NM 026047

2220' FNL, 1' FEL

LOCATED IN THE SE/NE OF SECTION 17,
T24N, R8W, N.M.P.M., SAN JUAN COUNTY, NEW MEXICO
LATITUDE: 36.315172°N LONGITUDE: 107.696015°W (NAD83)

PPP-8 NM 002337

1314' FSL, 1756' FWL

LOCATED IN THE NE/SW OF SECTION 6,
T24N, R8W, N.M.P.M., SAN JUAN COUNTY, NEW MEXICO
LATITUDE: 36.339587°N LONGITUDE: 107.725716°W (NAD83)

PPP-3 NM 19567

1' FSL, 2230' FEL

LOCATED IN THE SW/SE OF SECTION 8,
T24N, R8W, N.M.P.M., SAN JUAN COUNTY, NEW MEXICO
LATITUDE: 36.321353°N LONGITUDE: 107.703531°W (NAD83)

PPP-9 NM 002337

2181' FNL, 1' FEL

LOCATED IN THE SE/NE OF SECTION 1,
T24N, R9W, N.M.P.M., SAN JUAN COUNTY, NEW MEXICO
LATITUDE: 36.344469°N LONGITUDE: 107.731659°W (NAD83)

PPP-4 NM 136063

2181' FNL, 1' FEL

LOCATED IN THE SE/NE OF SECTION 7,
T24N, R8W, N.M.P.M., SAN JUAN COUNTY, NEW MEXICO
LATITUDE: 36.329837°N LONGITUDE: 107.713851°W (NAD83)

PPP-10 (LAST TAKE POINT) NM 002337

233' FNL, 1935' FEL

LOCATED IN THE NW/NE (LOT 2) OF SECTION 1,
T24N, R9W, N.M.P.M., SAN JUAN COUNTY, NEW MEXICO
LATITUDE: 36.349851°N LONGITUDE: 107.738210°W (NAD83)

PPP-5 NM 002337

1307' FNL, 875' FEL

LOCATED IN THE NE/NE OF SECTION 7,
T24N, R8W, N.M.P.M., SAN JUAN COUNTY, NEW MEXICO
LATITUDE: 36.332270°N LONGITUDE: 107.716812°W (NAD83)

PPP-6 NM 002337

1' FSL, 2183' FEL

LOCATED IN THE SW/SE OF SECTION 6,
T24N, R8W, N.M.P.M., SAN JUAN COUNTY, NEW MEXICO
LATITUDE: 36.335908°N LONGITUDE: 107.721239°W (NAD83)

C-102 Submit Electronically Via OCD Permitting	State of New Mexico Energy, Minerals & Natural Resources Department OIL CONSERVATION DIVISION	Revised July 9, 2024	Submittal Type: <input type="checkbox"/> Initial Submittal <input checked="" type="checkbox"/> Amended Report <input type="checkbox"/> As Drilled
---	--	----------------------	--

WELL LOCATION INFORMATION

API Number 30-045-38462	Pool Code 98194	Pool Name CROW CANYON MANCOS OIL POOL
Property Code 325183	Property Name WHITE CROW UNIT	Well Number 135H
OGRID No. 371838	Operator Name DJR OPERATING, LLC	Ground Level Elevation 6794'
Surface Owner: <input checked="" type="checkbox"/> State <input type="checkbox"/> Fee <input type="checkbox"/> Tribal <input type="checkbox"/> Federal		Mineral Owner: <input checked="" type="checkbox"/> State <input type="checkbox"/> Fee <input type="checkbox"/> Tribal <input checked="" type="checkbox"/> Federal

Surface Location (SHL)

UL	Section	Township	Range	Lot	Ft from the N/S	Ft from the E/W	Latitude	Longitude	County
L	16	24N	8W		2417' SOUTH	130' WEST	36.313578° N	107.695586° W	SAN JUAN

Bottom Hole Location (BHL)

UL	Section	Township	Range	Lot	Ft from the N/S	Ft from the E/W	Latitude	Longitude	County
H	21	24N	8W		2170' NORTH	241' EAST	36.301073° N	107.679045° W	SAN JUAN

Dedicated Acres PENETRATED SPACING UNIT; SEC 16: SW/NW, SW/4 & SW/SE (240 AC.); SEC 21: NE/NW & NE/4 (200 AC.) = 440 ACRES	Infill or Defining Well	Defining Well API	Overlapping Spacing Unit (Y/N) N	Consolidation Code UNIT
Order Numbers: R-14090 R-14090A	Well Setbacks are under Common Ownership: <input checked="" type="checkbox"/> Yes <input type="checkbox"/> No			

Kick Off Point (KOP)

UL	Section	Township	Range	Lot	Ft from the N/S	Ft from the E/W	Latitude	Longitude	County
L	16	24N	8W		2417' SOUTH	130' WEST	36.313578° N	107.695586° W	SAN JUAN


First Take Point (FTP)

UL	Section	Township	Range	Lot	Ft from the N/S	Ft from the E/W	Latitude	Longitude	County
L	16	24N	8W		2590' SOUTH	433' WEST	36.314062° N	107.694555° W	SAN JUAN

Last Take Point (LTP)

UL	Section	Township	Range	Lot	Ft from the N/S	Ft from the E/W	Latitude	Longitude	County
H	21	24N	8W		2170' NORTH	241' EAST	36.301073° N	107.679045° W	SAN JUAN

Unitized Area or Area of Uniform Interest WHITE CROW UNIT	Spacing Unit Type <input checked="" type="checkbox"/> Horizontal <input type="checkbox"/> Vertical	Ground Floor Elevation
---	--	------------------------

<p>OPERATOR CERTIFICATIONS</p> <p><i>I hereby certify that the information contained herein is true and complete to the best of my knowledge and belief, and, if the well is a vertical or directional well, that this organization either owns a working interest or unleased mineral interest in the land including the proposed bottom hole location or has a right to drill this well at this location pursuant to a contract with an owner of a working interest or unleased mineral interest, or to a voluntary pooling agreement or a compulsory pooling order heretofore entered by the division.</i></p> <p><i>If this well is a horizontal well, I further certify that this organization has received the consent of at least one lessee or owner of a working interest or unleased mineral interest in each tract (in the target pool or formation) in which any part of the well's completed interval will be located or obtained a compulsory pooling order from the division.</i></p> <p>_____ Signature</p> <p>_____ Date</p> <p>_____ Printed Name</p> <p>_____ E-mail Address</p>	<p>SURVEYOR CERTIFICATIONS</p> <p><i>I hereby certify that the well location shown on this plat was plotted from field notes of actual surveys made by me or under my supervision, and that the same is true and correct to the best of my belief.</i></p> <div style="text-align: center;">  </div> <p>_____ Signature and Seal of Professional Surveyor:</p> <table border="1" style="width:100%; border-collapse: collapse;"> <tr> <td style="width:50%;">Certificate Number 11393</td> <td style="width:50%;">Date of Survey JUNE 18, 2021</td> </tr> </table>	Certificate Number 11393	Date of Survey JUNE 18, 2021
Certificate Number 11393	Date of Survey JUNE 18, 2021		

Note: No allowable will be assigned to this completion until all interests have been consolidated or a non-standard unit has been approved by the division.

FND 2 1/2" BC
 GLO 1947
 DP CALC

- SURFACE LOCATION (SHL)** ●

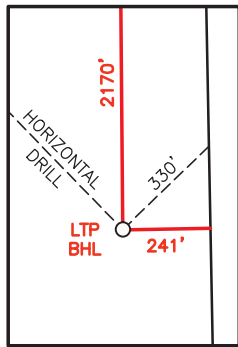
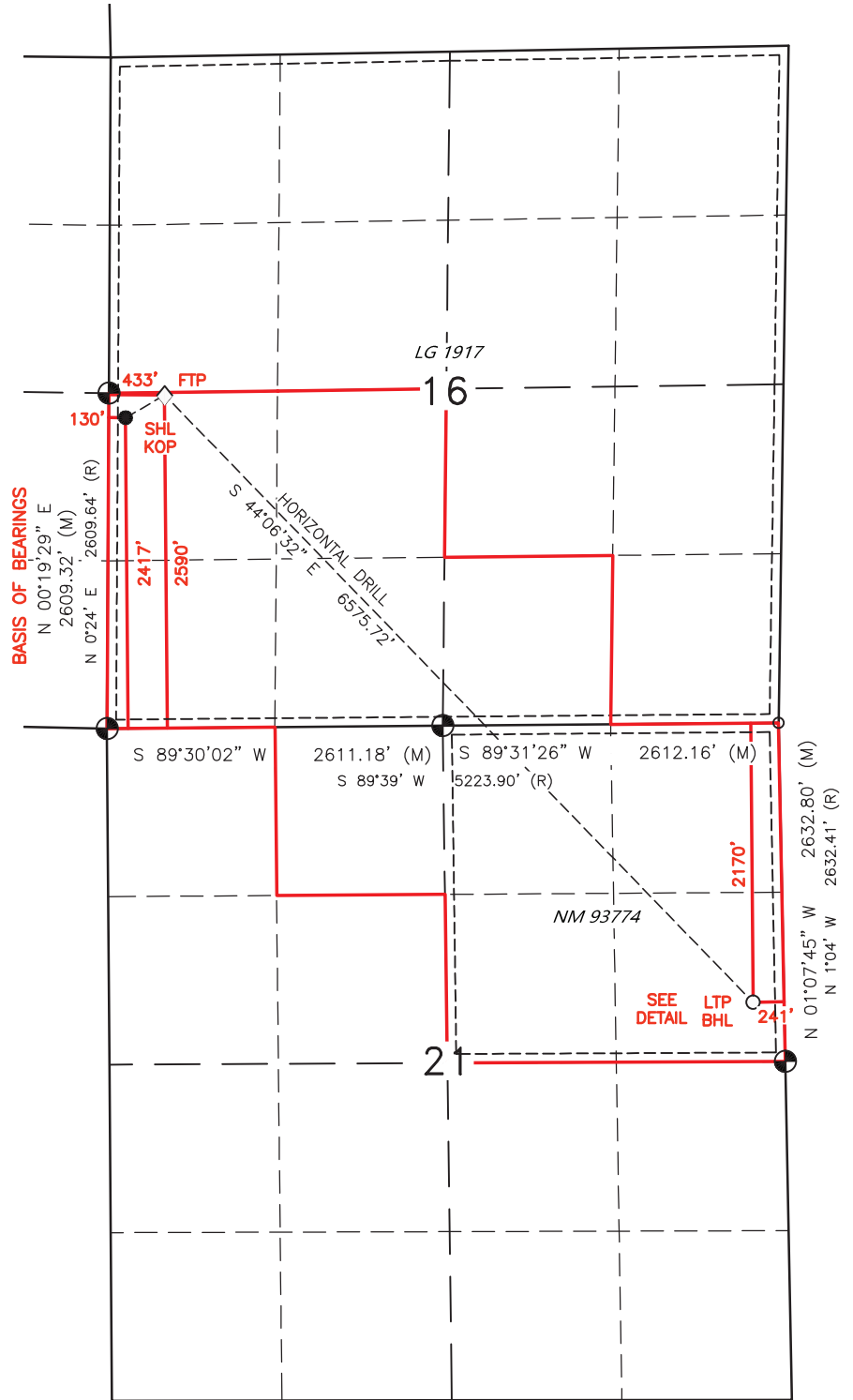
2417' FSL 130' FWL
 SEC. 16, T24N, R8W
 LAT. 36.313578° N (NAD83)
 LONG. 107.695586° W (NAD83)
- KICK OFF POINT (KOP)** ▲

2417' FSL 130' FWL
 SEC. 16, T24N, R8W
 LAT. 36.313578° N (NAD83)
 LONG. 107.695586° W (NAD83)
- FIRST TAKE POINT (FTP)** ◇

2590' FSL 433' FWL
 SEC. 16, T24N, R8W
 LAT. 36.314062° N (NAD83)
 LONG. 107.694555° W (NAD83)
- LAST TAKE POINT (LTP)** □

2170' FNL 241' FEL
 SEC. 21, T24N, R8W
 LAT. 36.301073° N (NAD83)
 LONG. 107.679045° W (NAD83)
- BOTTOM HOLE LOCATION (BHL)** ○

2170' FNL 241' FEL
 SEC. 21, T24N, R8W
 LAT. 36.301073° N (NAD83)
 LONG. 107.679045° W (NAD83)



DETAIL

WHITE CROW UNIT #135H

SURFACE HOLE LOCATION LG 1917
2417' FSL, 127' FWL
LOCATED IN THE NW/SW OF SECTION 16,
T24N, R8W, N.M.P.M., SAN JUAN COUNTY, NEW MEXICO
LATITUDE: 36.313578°N LONGITUDE: 107.695586°W (NAD83)

PPP-1 (FIRST TAKE POINT) LG 1917
2590' FSL, 433 FEL
LOCATED IN THE NW/SW OF SECTION 16,
T24N, R8W, N.M.P.M., SAN JUAN COUNTY, NEW MEXICO
LATITUDE: 36.314062°N LONGITUDE: 107.694555°W (NAD83)

PPP-2 NM 93774
1' FNL, 2285' FEL
LOCATED IN THE NW/NE OF SECTION 21,
T24N, R8W, N.M.P.M., SAN JUAN COUNTY, NEW MEXICO
LATITUDE: 36.306995°N LONGITUDE: 107.686116°W (NAD83)

PPP-3 (LAST TAKE POINT) NM 93774
2170' FNL, 241' FEL
LOCATED IN THE SE/NE OF SECTION 21,
T24N, R8W, N.M.P.M., SAN JUAN COUNTY, NEW MEXICO
LATITUDE: 36.301073°N LONGITUDE: 107.679045°W (NAD83)



United States Department of the Interior



BUREAU OF LAND MANAGEMENT
New Mexico State Office
301 Dinosaur Trail
Santa Fe, New Mexico 87508
<https://www.blm.gov/new-mexico>

BEFORE THE OIL CONSERVATION DIVISION
Santa Fe, New Mexico
Exhibit No. B-4
Submitted by: Enduring Resources, LLC
Hearing Date: June 4, 2026
Case No. 26185

In Reply Refer To:
NMNM106791256
3105.2 (NM92500)

Reference:
Application and Request for Designation
White Crow Unit
NMNM106791256

DJR Operating, LLC
c/o Enduring Resources San Juan, LLC
Attn: Alex B Campbell.
6300 South Syracuse Way, Suite 525
Centennial, CO 80111

To Whom It May Concern:

Your application dated March 6, 2026, filed with the Bureau of Land Management (BLM) Reservoir Management Group in Santa Fe, NM, requests the designation of the **White Crow Unit**, embracing **27,612.53** acres, more or less, in San Juan County, New Mexico composed of 22,209.90 acres (80.4341%) Federal Lands, 2,280 acres (8.2571%) State Lands, 240.08 acres (0.8695%) Patented Lands, and 2,882.55 acres (10.4393%) Allotted Lands, as logically subject to exploration and development under the unitization provisions of the Mineral Leasing Act, as amended. This application also requests amendments to the Blanco Wash Unit Agreement and the Crow Canyon unit Agreement.

The White Crow Unit will encompass the lands presently included in the Crow Canyon Unit and the Blanco Wash Unit, both undivided producing units with designated unit-wide Participating Areas. These two existing undivided units and unit-wide Participating Areas will continue to be operated by the unit operator, DJR, and will be frozen in time with no new wells added to the Participating Areas after the effective date of the White Crow Unit.

The amendments to the existing unit agreements are accomplished in the same manner as the establishment of a new unit agreement. Thus, the amendments will require that all parties that signed the original unit agreement must sign the Amendments which include, lessees of record, working interest owner, and overriding royalty interest owners. According to BLM records the tracts that are fully committed have documents indicating that the overriding royalty interest owners in Exhibit B have signed the original unit agreements.

Pursuant to public interest requirements and unit plan regulations 43 CFR 3180, the land requested as outlined on your plat marked Exhibit “A” and Exhibit “B”, the **White Crow Unit**, San Juan County, New Mexico, is hereby designated as a logical unit area and has been assigned a pending agreement number **NMNM106791256**. This designation is for all oil and gas in the Mancos Formation, as defined in Section 3 of the Unit Agreement, and is valid for a period of one year from the date of this letter. This unit designation will be valid once DJR Operating, LLC receives a corresponding Unit designation from the New Mexico State Land Office.

The unit agreement submitted for the area designated will provide for the drilling of eleven (11) obligation wells to test the Mancos Formation with the first well commenced within 12 months from the Effective Date of the Unit in accordance with Article 9 of the Unit Agreement. These 11 initial obligation wells will be drilled from the White Crow Unit C20 and L16 Pads in 24N 8W. Their Bottom Hole locations will be along the unit boundaries resulting in lateral lengths ranging from 11,000 to 20,000 feet. They will be spaced roughly 1200 FT apart and be drilled in the Gallup Sandstone within the Mancos Formation which is at a vertical depth (TVD) of approximately 5,400 feet.

The following are the obligations wells planned for the Unit:

Note the target is the Gallup Sandstone within the Mancos Formation.

Well Name	Well Pad Name	Formation	Estimated Spud Date
White Crow Unit 115H	WCU C20 2408	Mancos	5/25/2026
White Crow Unit 117H	WCU C20 2408	Mancos	6/4/2026
White Crow Unit 118H	WCU C20 2408	Mancos	6/15/2026
White Crow Unit 105H	WCU C20 2408	Mancos	6/26/2026
White Crow Unit 106H	WCU C20 2408	Mancos	7/7/2026
White Crow Unit 108H	WCU C20 2408	Mancos	7/19/2026
White Crow Unit 114H	WCU C20 2408	Mancos	7/31/2026
White Crow Unit 130H	WCU L16 2408	Mancos	1/18/2027
White Crow Unit 131H	WCU L16 2408	Mancos	1/24/2027
White Crow Unit 134H	WCU L16 2408	Mancos	1/29/2027
White Crow Unit 135H	WCU L16 2408	Mancos	2/4/2027

All Unit wells will be required to have the Unit name, such as “White Crow Unit No. 001H” with consecutive well numbers. All unit wells shall be operated by the Unit Operator. Note the C-102 will need to indicate the Mancos formation in order to set up a Participating Area for the Mancos.

As stated in Section 3 of your proposed Unit Agreement, unitized substances are as follows:

“the unitized interval is defined as the interval from 100 feet below the stratigraphic equivalent of the top of the Mancos Shale (base of Mesa Verde Group) to the stratigraphic equivalent of the base of the Greenhorn Limestone (top of the Graneros Shale) as found in the Escrito P16-2409 001H well (API #3004535313) in Section 16 of Township 24 N, Range 9 W. All production of oil,

gas and other hydrocarbons from new horizontal wells drilled on the unitized land after the effective Date of May 1, 2026, from the defined depths is unitized under the terms of this agreement and herein are called "unitized substances";".

The use of the model form for a Bureau of Land Management (BLM) New Mexico State Office (NMSO) Federal Exploratory Unit, modified as shown in your application, will be accepted with BLM NMSO revisions. Where State-owned land is to be unitized with Federal lands, approval of the agreement by appropriate State officials must be obtained prior to its submission to the proper BLM office for final approval. If conditions arise such that further modifications are required by the New Mexico State Land Office of said standard form are proposed, two (2) copies of the proposed modifications with appropriate justification must be re-submitted to this office for preliminary approval. If preliminary approval is not provided by a BLM decision letter for the modifications of the Unit agreement, then final approval for the White Crow Unit will not be provided and the unit designation shall expire.

In the event where a suspension or extension is needed, the Unit Operator must submit the application for a suspension or extension, prior to the expiration date, with thorough and detailed documentation of reasons for requesting a suspension or extension. A detailed Plan of Development may be submitted as well as supporting documentation. Once the unit tracts are unitized, Suspensions of Federal oil and gas leases are outlined in 43 CFR 3103.4-4 and 43 CFR 3165.1. Federal oil and gas lease extensions are outlined in 43 CFR 3105.5-4 and 43 CFR 3107.

If applicable, any producible wells producing from the unitized interval that exist in the unit area prior to unitization will not be considered for recognition as unit wells until after establishment of an initial participating area based on the aforementioned obligation wells. If a well is commenced and penetrates the geologic formation specified in Section 9 of the unit agreement prior to final unit approval, it cannot be considered as a unit obligation well. In such event, the unit obligation wells must still be drilled. Note, this White Crow Unit Agreement is expressly limited to horizontal wells drilled after the proposed effective date of May 1, 2026, and excludes the wells listed on Exhibit "G" of the subject agreement.

In the absence of any type of land requiring special provisions or of any objections not now apparent, a duly executed agreement identical with said form, modified as outlined above, will be approved if submitted in approvable status within a reasonable period of time, not to exceed one (1) year. However, notice is hereby given that the right is reserved to deny approval of any executed agreement submitted that, in our opinion, does not serve the public interest or does not have the full commitment of sufficient lands to afford effective control of operations in the unit area.

Please include the latest status of all acreage along with a separate recapitulation table of the latest commitment status of the interests in each tract when the executed agreement is submitted for final approval.

In preparing Exhibits "A" and "B", the format of the included sample exhibits of the model form per 43 CFR 3186.1-1 and 43 CFR 3186.1-2 shall be followed with the NMSO revisions. A minimum of three (3) copies of the executed agreement shall be submitted with your request for

final approval. Upon receiving an application by the Unit Operator with sufficient economic and technical justification and subsequent approval of the Authorized Officer (AO), FIMO and New Mexico State Land Office an initial participating area shall be established for the Mancos Formation.

Participating areas within the unit shall encompass only those lands that lie within the productive drainage areas of individual unit wells as determined by reasonable and established geologic and reservoir engineering analysis methods. This is commonly known as an “exploratory” unit. Such wells must be capable of production of unitized substances in paying quantities.

As provided in 43 CFR 3165.3(b), you may request an administrative review of this decision before the State Director. Per 43 CFR 3165.4, you may appeal any instructions, orders, or decisions issued by the BLM New Mexico State Office directly to the Interior Board of Land Appeals pursuant to the regulations found at 43 CFR 4. A copy of Form 1842-1, *Information on Taking Appeals to the Interior Board of Land Appeals*, is enclosed.

Please contact Edward G Fernandez, Petroleum Engineer, at efernand@blm.gov if you have any questions.

Sincerely,

KYLE
PARADIS

Digitally signed by
KYLE PARADIS
Date: 2026.05.21
10:16:33 -06'00'

Kyle Paradis
Branch Chief of Reservoir Management
Division of Minerals

Enclosures:

- 1 – Enduring White Crow Application with Exhibits for Unit Designation
- 2 – FIMO White Crow Concurrence prelim 05-11-2026
- 3 – Form 1842-1

cc: w/enclosures

Director, Federal Indian Minerals Office (FIMO) – Angela Arviso
FFO – Maureen Joe
NM92500, unit file

New Mexico State Land Office (Baylen Lamkin)
blamkin@slo.state.nm.us

STATE OF NEW MEXICO
DEPARTMENT OF ENERGY, MINERALS AND NATURAL RESOURCES
OIL CONSERVATION DIVISION

APPLICATION OF DJR OPERATING, LLC FOR (1) THE CREATION OF THE WHITE CROW UNIT, EFFECTIVE MAY 1, 2026; (2) TO AMEND ORDER NO. R-13931, AS AMENDED, TO FREEZE THE EXISTING BLANCO WASH UNIT, EFFECTIVE MAY 1, 2026; (3) TO AMEND ORDER NO. R-14090, AS AMENDED, TO FREEZE THE EXISTING CROW CANYON UNIT, EFFECTIVE MAY 1, 2026; (4) TO EXPAND THE BLANCO WASH MANCOS (OIL) POOL TO INCLUDE THE PROPOSED WHITE CROW UNIT AND CROW CANYON UNIT AREAS; AND (5) TO CONTRACT THE CROW CANYON UNIT; MANCOS POOL OUTSIDE THE PROPOSED WHITE CROW UNIT AND CROW CANYON UNIT AREAS, SAN JUAN COUNTY, NEW MEXICO.

CASE NO. 26185

SELF-AFFIRMED STATEMENT OF MATT SLOWINSKI

1. My name is Matt Slowinski. I work for Enduring Resources, LLC (“Enduring”), an affiliate of DJR Operating, LLC (“DJR”), as a Geologist.

2. I have not previously testified before the New Mexico Oil Conservation Division (“Division”) as an expert witness in petroleum geology matters. I have included a copy of my resume as **DJR Exhibit C-1** for the Division to review and respectfully request that my credentials be accepted as a matter of record, and I be tendered as an expert in petroleum geology matters.

3. The Unitized Interval will be the same as the original unitized interval for both the Blanco Wash Unit and Crow Canyon Unit, which is defined as all oil and gas in the interval from 100 feet below the stratigraphic equivalent of the top of the Mancos Shale (base of the Mesa Verde Group) at a true vertical depth of approximately 4,440 feet, down to the stratigraphic equivalent of the base of the Greenhorn Limestone, as defined at a true vertical depth of approximately 6,152 feet, as shown on the log run on March 22, 2012, on the Escrito P16 2409 Well No. 1H (API No. 30-045-35313) located in Section 16, Township 24 North, Range 9 West, NMPM, San Juan County, New Mexico.

BEFORE THE OIL CONSERVATION DIVISION
Santa Fe, New Mexico
Exhibit No. C
Submitted by: Enduring Resources, LLC
Hearing Date: June 4, 2026
Case No. 26185

4. The primary objective of horizontal development in the White Crow Unit is the Gallup Sandstone interval of the Mancos Shale. The Gallup Sandstone that has been targeted by existing horizontal wells in and around the unit. The Gallup Sandstone interval is a package of bioturbated upper and lower shoreface sandstones, siltstones, sandy siltstones, and mudstones that comprise the lower portion of the Mancos Formation above a Niobrara-age unconformity. This same interval has been the target of horizontal development surrounding the proposed White Crow Unit in all directions

5. Attached as Exhibit C to **DJR Exhibit A** is a type log for the Escrito P16 2409 Well No. 1H with the unitized interval marked at the top of the Mancos Formation at approximately 4,341 feet and the base of the proposed unitized interval at 6,153 feet. The initial target interval is identified with brackets as the “Gallup Target Interval.”

6. **DJR Exhibit C-2** is a subsea-level structure map on the top of the Mancos Formation with contours at 50-foot intervals and data points provided as red triangles. This exhibit demonstrates that the surface gently dips into the basin to the northeast. I do not observe any faults, pinch outs, or other geologic impediments to efficiently and effectively developing this formation under the proposed unit area with a unitized plan of operation. The proposed White Crow Unit is outlined in red and encompasses the Blanco Wash Unit and Crow Canyon Unit areas on the maps. The locations for the type log well and cross section lines are shown on these maps in addition to where existing horizontal and vertical wells are located. Wells in these cross sections were chosen because they contain good gamma ray, resistivity, and density porosity logs and are representative of the geology underlying the unit area.

7. **DJR Exhibit C-3** is a west-east (A to A’) and north-south (B to B’) stratigraphic cross-section using the wells depicted in DJR Exhibit C-2. I have identified on each cross section

the top of the unitized interval, as well as the initial target Gallup interval. These cross sections demonstrate that the targeted Gallup interval is continuous across the unitized area.

8. In my opinion, approval of this unit is in the best interests of conservation, the prevention of waste, and the protection of correlative rights.

9. **DJR Exhibits C-1 through C-3** were either prepared by me or compiled under my direction and supervision.

10. I affirm under penalty of perjury under the laws of the State of New Mexico that the foregoing statements are true and correct. I understand that this self-affirmed statement will be used as written testimony in this case. This statement is made on the date next to my signature below.



Matt Slowinski

5/28/26

Date

Matt Slowinski

3715 Newland Street, Wheat Ridge, CO 80033
 (732) 513-8198
 matt.slowinski@gmail.com

Geologic professional with 14 years of experience working in unconventional resource exploration with a focus on the Rocky Mountain region. Proven success in finding high quality geologic targets and in executing horizontal well development.

PROFESSIONAL EXPERIENCE

Enduring Resources

Geologist

Denver, CO

March 2024 - Present

- Supported unconventional development in the Gallup Sandstone and Mancos Shale in the San Juan Basin, managing new wells from the planning process all the way through development drilling
- Developed petrophysical models to refine well planning and optimize horizontal well development
- Evaluated geologic value of numerous acquisition opportunities across the lower 48

DJR Energy

Senior Geoscientist

Denver, CO

January 2022 – March 2024

Staff Geologist

May 2017 - January 2022

- Developed unconventional prospect in the Gallup Sandstone leading to multiple acquisitions totalling 350,000 acres and subsequent horizontal development in the San Juan Basin
- Led well planning process and worked closely with permitting team to support horizontal development
- Oversaw technical projects, including core acquisition and analysis, geochemical studies, 2-D seismic evaluation, mudlog data analysis, and industry publications
- Created petrophysical models to guide well planning and assist reserve estimations
- Led operational geology and geo-steering team, defining geologic targets and maintaining >98% in zone drilling over 90+ horizontal wells
- Developed, managed, and maintained ArcGIS Enterprise Portal company-wide GIS system

DJ Resources

Geologist

Denver, CO

June 2013 – May 2017

Intern – Geologist

June 2012 - June 2013

- Constructed geologic maps and cross sections to assist in evaluating the Niobrara petroleum system in the Denver Basin, leading to multiple acreage acquisitions and subsequent asset sales
- Conducted exploration focused studies throughout the Rocky Mountains, including in the Denver Basin, Powder River Basin, San Juan Basin, Anadarko Basin, and North and South Park Basins

EDUCATION

Franklin and Marshall College

Bachelor of Arts in Geoscience

Honors: magna cum laude

Lancaster, PA

May 2012

ADDITIONAL SKILLS

Software: ArcGIS Enterprise (Pro, ArcMap, Portal), IHS PETRA, GeoGraphix, ZoneVu, OpendTect

BEFORE THE OIL CONSERVATION DIVISION

Santa Fe, New Mexico

Exhibit No. C-1

Submitted by: Enduring Resources, LLC

Hearing Date: June 4, 2026

Case No. 26185

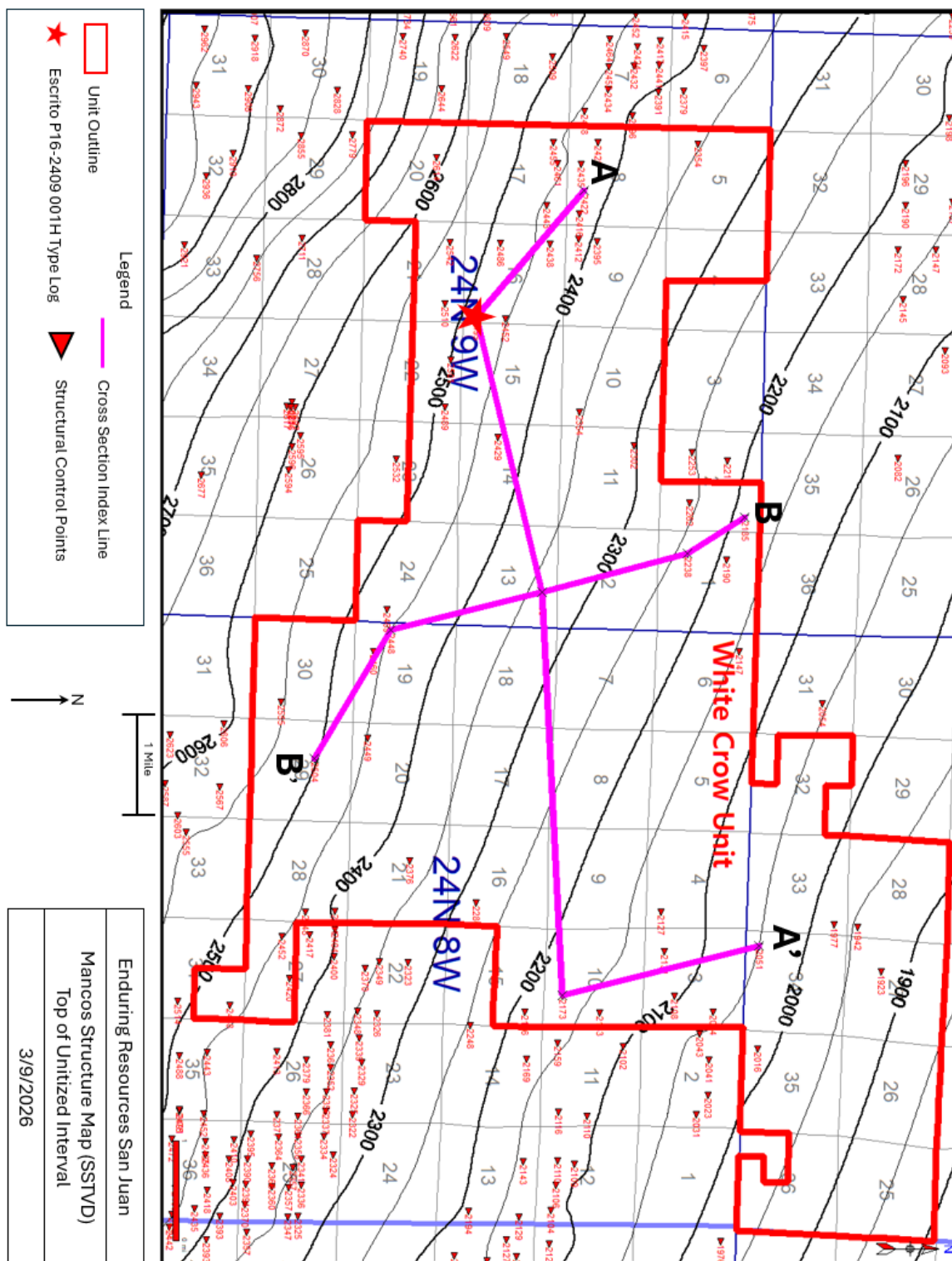


Figure 3. Structure map for the Mancos Formation top and top of the unit interval with 50-foot contour intervals measured relative to sea level (SSTVD). The cross-section lines from figures 1 & 2 are shown in pink as well as the location of the Escrito P16-2409 001H Type Well. The structure map shows that the Mancos formation is dipping down and into the basin to the NE at roughly 100'/mile.

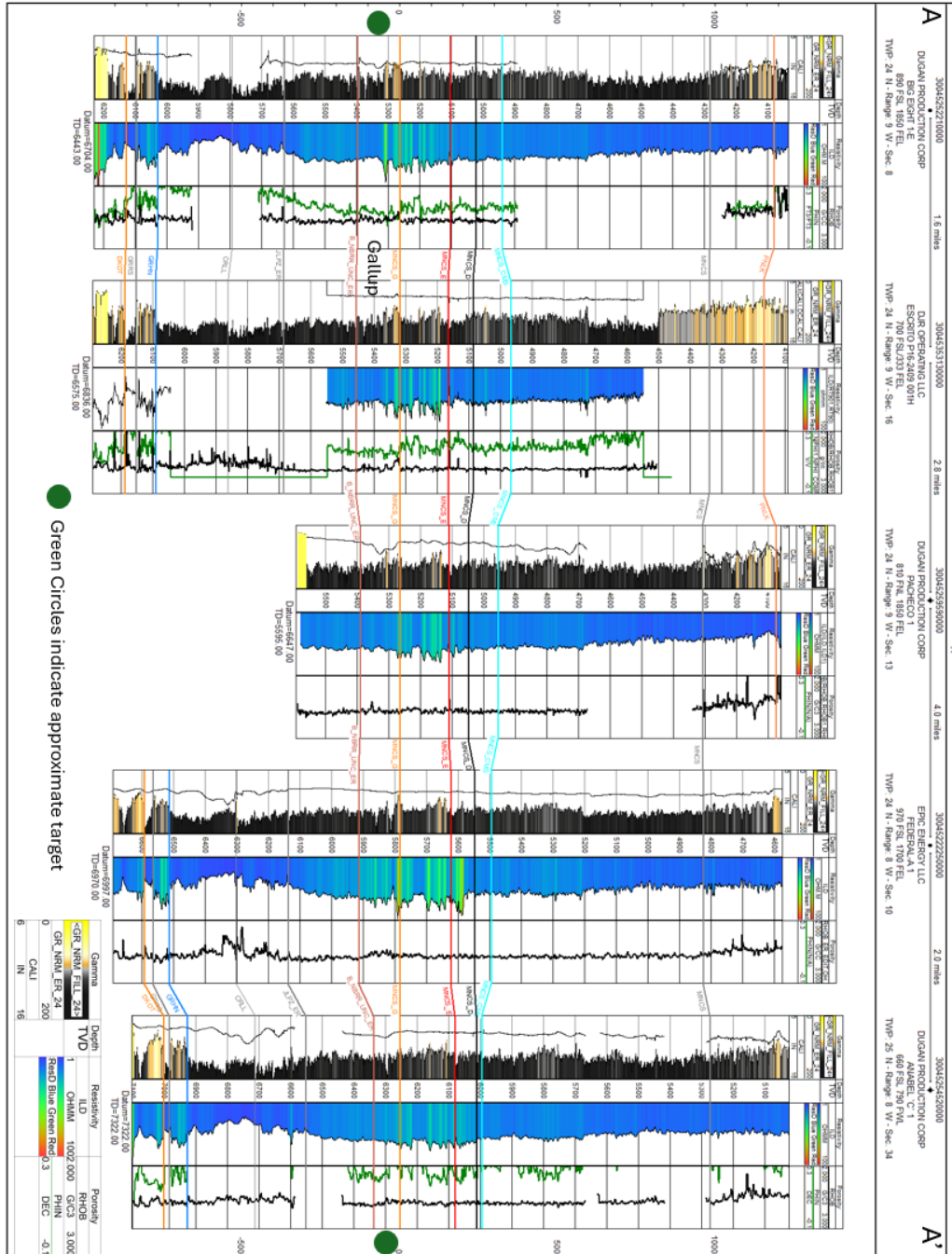


Figure 1. West to East Cross section from A-A' showing the continuity of the Gallup target interval from wells across the White Crow Unit. Individual sands are not always continuous from well-to-well as is expected from this lower shoreface and deltaic depositional environment but the overall package is highly correlative across the unit. In the left track of the log template for this cross-section is a Gamma Ray log scaled from 0 to 200 API units showing variability in lithology from sands with low API reading to shales with high radioactivity. Next is a Deep Resistivity curve scaled from 1 to 100 Ohm-meters. As hydrocarbon saturation of pores increases and water saturation decreases, the formation resistivity increases. The next column right shows both Bulk Density (RHOB) and Neutron Porosity both used for interpreting the porosity of the rock.

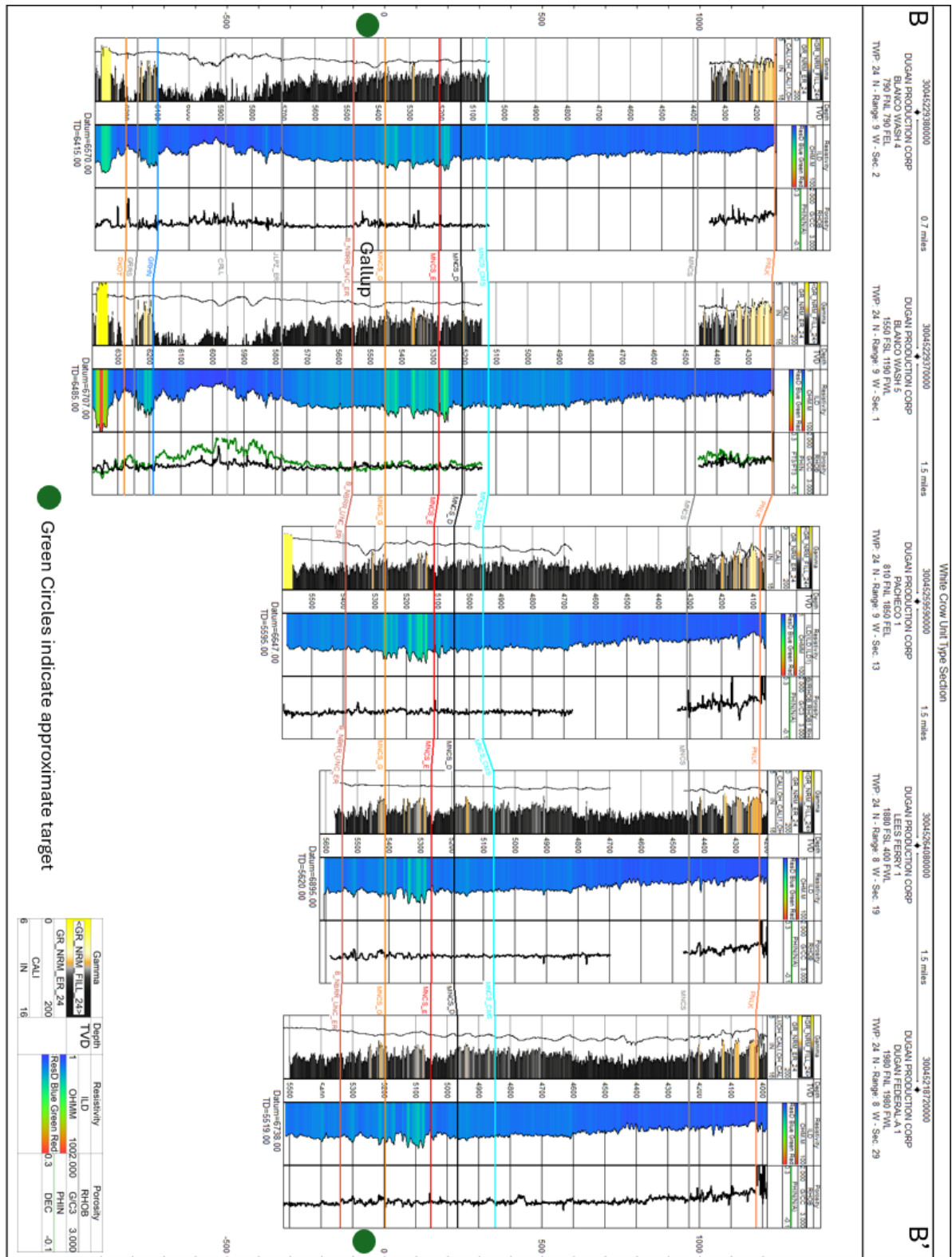


Figure 2. North to South Cross section from B-B'. Again, individual sands vary in thickness and may not be contiguous from well to well but the overall package of sand is highly correlative and shows similar reservoir properties of porosity and resistivity.

**STATE OF NEW MEXICO
ENERGY, MINERALS AND NATURAL RESOURCES DEPARTMENT
OIL CONSERVATION DIVISION**

APPLICATION OF DJR OPERATING, LLC FOR (1) THE CREATION OF THE WHITE CROW UNIT, EFFECTIVE MAY 1, 2026; (2) TO AMEND ORDER NO. R-13931, AS AMENDED, TO FREEZE THE EXISTING BLANCO WASH UNIT, EFFECTIVE MAY 1, 2026; (3) TO AMEND ORDER NO. R-14090, AS AMENDED, TO FREEZE THE EXISTING CROW CANYON UNIT, EFFECTIVE MAY 1, 2026; (4) TO EXPAND THE BLANCO WASH MANCOS (OIL) POOL TO INCLUDE THE PROPOSED WHITE CROW UNIT AND CROW CANYON UNIT AREAS; AND (5) TO CONTRACT THE CROW CANYON UNIT; MANCOS POOL OUTSIDE THE PROPOSED WHITE CROW UNIT AND CROW CANYON UNIT AREAS, SAN JUAN COUNTY, NEW MEXICO.

CASE NO. 26185

**SELF-AFFIRMED STATEMENT OF
PAULA M. VANCE**

1. I am attorney in fact and authorized representative of DJR Operating, LLC (“DJR”), the Applicant herein. I have personal knowledge of the matter addressed herein and am competent to provide this self-affirmed statement.

2. The above-referenced application and notice of the hearing on this application was sent by certified mail to the locatable affected parties on the date set forth in the letter attached hereto.

3. The spreadsheet attached hereto contains the names of the parties to whom notice was provided.

4. The spreadsheet attached hereto contains the information provided by the United States Postal Service on the status of the delivery of this notice as of May 22, 2026.

5. I caused a notice to be published to all parties subject to these proceedings. An affidavit of publication from the publication’s legal clerk with a copy of the notice of publication is attached herein.

6. I affirm under penalty of perjury under the laws of the State of New Mexico that the foregoing statements are true and correct. I understand that this self-affirmed statement will be used as written testimony in this case. This statement is made on the date next to my signature below.

**BEFORE THE OIL CONSERVATION DIVISION
Santa Fe, New Mexico
Exhibit No. D
Submitted by: Enduring Resources, LLC
Hearing Date: June 4, 2026
Case No. 26185**



Paula M. Vance

05/28/26

Date



Paula M. Vance
Associate
(505) 988-4421
pmvance@hollandhart.com

May 15, 2026

VIA CERTIFIED MAIL
RETURN RECEIPT REQUESTED

TO: AFFECTED PARTIES

RE: Application of DJR Operating, LLC for (1) the creation of the White Crow Unit, effective May 1, 2026; (2) to amend Order No. R-13931, as amended, to freeze the existing Blanco Wash Unit, effective May 1, 2026; (3) to amend Order No. R-14090, as amended, to freeze the existing Crow Canyon Unit, effective May 1, 2026; (4) to expand the Blanco Wash Manco (Oil) Pool to include the proposed White Crow Unit and Crow Canyon Wash Unit Areas; and (5) to contract the Crow Canyon Unit; Mancos Pool outside the proposed White Crow Unit and Crow Canyon Unit Areas, San Juan County, New Mexico.

Ladies and Gentlemen:

This letter is to advise you that DJR Operating, LLC has filed the enclosed application with the New Mexico Oil Conservation Division. A hearing has been requested before a Division Examiner on June 4, 2026, and the status of the hearing can be monitored through the Division's website at <https://www.emnrd.nm.gov/ocd/>.

It is anticipated that hearings will be held in a hybrid format with both in-person and virtual participation options. The meeting will be held in the Pecos Hall Hearing Room at the Wendall Chino Building, 1st Floor, 1220 South St. Francis Dr., Santa Fe, New Mexico. To participate virtually in the hearing, see the instructions posted on the OCD Hearings website: <https://www.emnrd.nm.gov/ocd/hearing-info/>.

You are not required to attend this hearing, but as an owner of an interest that may be affected by this application, you may appear and present testimony. Failure to appear at that time and become a party of record will preclude you from challenging the matter at a later date. Parties appearing in cases are required to file a Pre-hearing Statement four business days in advance of a scheduled hearing that complies with the provisions of NMAC 19.15.4.13.B.

If you have any questions about this matter, please contact Anita Ashland at (303) 350-5116 or aashland@enduringresources.com or Travis Whitham at (303) 350-5716 or twhitham@enduringresources.com.

Sincerely,

A handwritten signature in blue ink, appearing to read "Paula M. Vance".

Paula M. Vance
ATTORNEY FOR DJR OPERATING, LLC

DJR - White Crow Unit - Case no. 26185
Postal Delivery Report

9414811898765527859753	Aaron D Simpson	PO Box 593	Farmington	NM	87499-0593	Your item arrived at the FARMINGTON, NM 87499 post office at 8:33 am on May 19, 2026 and is ready for pickup. Your item may be picked up at FARMINGTON, 2301 E 20TH ST, FARMINGTON, NM 874019998, M-F 0800-1630; SAT 1000-1300.
9414811898765527859760	Aaron David Easchief	10005 E Osborn Rd	Scottsdale	AZ	85256-4019	Your item was delivered to the front desk, reception area, or mail room at 9:39 am on May 19, 2026 in SCOTTSDALE, AZ 85256.
9414811898765527859722	Aaron R Betonie	11 Sandia Haven Pl	Cedar Crest	NM	87008-9559	We attempted to deliver your item at 8:41 am on May 18, 2026 in CEDAR CREST, NM 87008 and a notice was left because an authorized recipient was not available. If this item is unclaimed after 16 days then it will be returned to the sender.
9414811898765527859708	Aaron Werito	PO Box 5844	Farmington	NM	87499-5844	Your item was picked up at the post office at 3:58 pm on May 18, 2026 in FARMINGTON, NM 87401.
9414811898765527859791	ABC Oil Gas Properties	3208 Boyd Ave	Midland	TX	79705-8201	Your item was delivered to an individual at the address at 2:28 pm on May 21, 2026 in MIDLAND, TX 79705.
9414811898765527859784	Accord Du Lac Partnership LLP	PO Box 36600	Albuquerque	NM	87176-6600	Your item arrived at the ALBUQUERQUE, NM 87176 post office at 12:22 pm on May 18, 2026 and is ready for pickup. Your item may be picked up at UPTOWN, 2505 GRACELAND DR NE, ALBUQUERQUE, NM 871109998, M-F 0800-1730; SAT 0900-1500.
9414811898765527859777	Ada Etcitty	PO Box 191	Bloomfield	NM	87413-0191	We attempted to deliver your item at 11:17 am on May 19, 2026 in BLOOMFIELD, NM 87413 and a notice was left because an authorized recipient was not available. If this item is unclaimed after 16 days then it will be returned to the sender.
9414811898765527859913	Ag Andrikopoulos Resources	PO Box 788	Cheyenne	WY	82003-0788	Your item has been delivered and is available at a PO Box at 1:02 pm on May 18, 2026 in CHEYENNE, WY 82003.
9414811898765527859951	Agnes Sandoval	PO Box 62	Church Rock	NM	87311-0062	Your item arrived at the CHURCH ROCK, NM 87311 post office at 11:09 am on May 18, 2026 and is ready for pickup. Your item may be picked up at CHURCH ROCK, 825 OUTLAW RD, CHURCH ROCK, NM 873119701, M-F 0800-1700; SAT 0800-1230.
9414811898765527859968	Ahuja Children 2012 Long Term Trust	500 N Shoreline Blvd Ste 501	Corpus Christi	TX	78401-0305	Your item was delivered to an individual at the address at 10:15 am on May 20, 2026 in CORPUS CHRISTI, TX 78401.
9414811898765527859906	Albert L Toledo Jr	PO Box 22	Cuba	NM	87013-0022	Your item was returned to the sender on May 18, 2026 at 2:50 pm in CUBA, NM 87013 because the addressee was not known at the delivery address noted on the package.
9414811898765527859999	Albert Tsose Estate	2500 W Apache St Apt 9102	Farmington	NM	87401-2901	We attempted to deliver your item at 11:39 am on May 18, 2026 in FARMINGTON, NM 87401 and a notice was left because an authorized recipient was not available. If this item is unclaimed after 16 days then it will be returned to the sender.
9414811898765527859944	Albert Vernon Stewart	1316 Indiana St NE	Albuquerque	NM	87110-6910	We attempted to deliver your item at 2:17 pm on May 18, 2026 in ALBUQUERQUE, NM 87110 and a notice was left because an authorized recipient was not available. If this item is unclaimed after 16 days then it will be returned to the sender.
9414811898765527859982	Aldeena Lopez	PO Box 484	Kirtland	NM	87417-0484	Your item arrived at our ALBUQUERQUE, NM 87101 destination facility on May 17, 2026 at 12:17 pm. The item is currently in transit to the destination.
9414811898765527859616	Alex Werito	1001 Brentwood Hills Blvd NE	Albuquerque	NM	87112	Your item was returned to the sender on May 18, 2026 at 7:30 am in ALBUQUERQUE, NM 87112 because of an incomplete address.
9414811898765527859654	Alfred Smith Jr	PO Box 1406	Bloomfield	NM	87413-1406	Your item was picked up at the post office at 1:17 pm on May 20, 2026 in BLOOMFIELD, NM 87413.
9414811898765527859661	Alice Chavez	301 Western Skies Dr SE Apt 72	Albuquerque	NM	87123-3678	Your item was picked up at the post office at 2:19 pm on May 20, 2026 in ALBUQUERQUE, NM 87123.
9414811898765527859623	Alice Lopez	PO Box 1014	Cuba	NM	87013-1014	Your item was refused by the addressee at 11:46 am on May 21, 2026 in CUBA, NM 87013 and is being returned to the sender.
9414811898765527859609	Alice Sandoval	PO Box 1946	Bloomfield	NM	87413-1946	We attempted to deliver your item at 10:50 am on May 19, 2026 in BLOOMFIELD, NM 87413 and a notice was left because an authorized recipient was not available. If this item is unclaimed after 16 days then it will be returned to the sender.
9414811898765527859692	Alice W Benally	PO Box 1602	Crownpoint	NM	87313-1602	Your item arrived at the CROWNPOINT, NM 87313 post office at 11:18 am on May 18, 2026 and is ready for pickup. Your item may be picked up at CROWNPOINT, 1 MAIN RD, CROWNPOINT, NM 873139901, M-F 0800-1700.
9414811898765527859647	Alice Weeker	PO Box 286	Laguna	NM	87026-0286	Your item was returned to the sender on May 18, 2026 at 9:34 am in LAGUNA, NM 87026 because the addressee was not known at the delivery address noted on the package.
9414811898765527859685	All The Hard Ways Llc Prosperity Bank	1401 Avenue Q	Lubbock	TX	79401-3819	Your item was delivered to an individual at the address at 11:32 am on May 20, 2026 in LUBBOCK, TX 79401.
9414811898765527859630	Allecia Haylee Yazzie	5701 Yarrow Trl	Farmington	NM	87401-9669	Your item was picked up at the post office at 4:05 pm on May 19, 2026 in FARMINGTON, NM 87401.

DJR - White Crow Unit - Case no. 26185
Postal Delivery Report

9414811898765527859678	Allen Werito	610 E 30th St Apt 41	Farmington	NM	87401-2196	Your item was delivered to an individual at the address at 6:10 pm on May 18, 2026 in FARMINGTON, NM 87401.
9414811898765527859111	Allison Castiano	126 E Main St	Farmington	NM	87401-2702	Your item was returned to the sender on May 21, 2026 at 9:32 am in FARMINGTON, NM 87401 because the addressee was not known at the delivery address noted on the package.
9414811898765527859159	Alva L Benny	PO Box 2464	Dennehotso	AZ	86535-2464	Your item was picked up at a postal facility at 3:46 pm on May 20, 2026 in DENNEHOTSO, AZ 86535.
9414811898765527859166	Alvin Garcia	413 N 7th St	Bloomfield	NM	87413-5578	Your item arrived at the BLOOMFIELD, NM 87413 post office at 7:44 am on May 19, 2026 and is ready for pickup. Your item may be picked up at BLOOMFIELD, 1108 W BROADWAY AVE, BLOOMFIELD, NM 874139998, M-F 0730-1630; SAT 1100-1300.
9414811898765527859104	Alvin Lopez	16452 W Buchanan St	Goodyear	AZ	85338-2564	Your item was picked up at the post office at 2:11 pm on May 21, 2026 in GOODYEAR, AZ 85338.
9414811898765527859142	Alvin R Benny	PO Box 1044	Bloomfield	NM	87413-1044	Your item was picked up at the post office at 12:03 pm on May 20, 2026 in BLOOMFIELD, NM 87413.
9414811898765527859180	Alvin Trujillo	45A Road 5295	Farmington	NM	87401-1631	Your item arrived at the FARMINGTON, NM 87401 post office at 9:23 am on May 18, 2026 and is ready for pickup. Your item may be picked up at FARMINGTON, 2301 E 20TH ST, FARMINGTON, NM 874019998, M-F 0800-1630; SAT 1000-1300.
9414811898765527859135	Alvina Alice Benny	2420 Spirit Mountain Dr	Mohave Valley	AZ	86440-9543	As of 8:16 am on May 20, 2026, your item is available for redelivery or pickup. You may Schedule a Redelivery or your item can be picked up at MOHAVE VALLEY, 8045 S HIGHWAY 95, MOHAVE VALLEY, AZ 864408588 M-F 1000-1500.
9414811898765527859319	Alvina Begay	15310 SE Stevenson Dr	Vancouver	WA	98683-8922	Your item was delivered to an individual at the address at 2:06 pm on May 21, 2026 in VANCOUVER, WA 98683.
9414811898765527859357	Amanda Rae Ignacio	1002 Magee Rd	Bloomfield	NM	87413-6530	Your item was returned to the sender on May 20, 2026 at 10:37 am in BLOOMFIELD, NM 87413 because the addressee moved and left no forwarding address.
9414811898765527859364	Ambrose Garcia	PO Box 2276	Bloomfield	NM	87413-2276	Your item was picked up at a postal facility at 1:37 pm on May 21, 2026 in BLOOMFIELD, NM 87413.
9414811898765527859326	Amos Chavez	PO Box 240	Counselor	NM	87018-0240	Your item was picked up at the post office at 11:39 am on May 18, 2026 in COUNSELOR, NM 87018.
9414811898765527859302	Amy Tso Harrison	3000 W Radcliff Dr	Englewood	CO	80110-5336	This is a reminder to arrange for redelivery of your item or your item will be returned to sender.
9414811898765527859395	Anderson H Frank	PO Box 913	Bloomfield	NM	87413-0913	We attempted to deliver your item at 10:58 am on May 19, 2026 in BLOOMFIELD, NM 87413 and a notice was left because an authorized recipient was not available. If this item is unclaimed after 16 days then it will be returned to the sender.
9414811898765527859340	Anderson N Begay	240 Nm 57	Bloomfield	NM	87413-4910	Your item was picked up at the post office at 2:19 pm on May 21, 2026 in BLOOMFIELD, NM 87413.
9414811898765527859333	Andrea Hosease	4702 Caspian Ave	Farmington	NM	87402-1717	Your item was returned to the sender on May 18, 2026 at 12:12 pm in FARMINGTON, NM 87401 because the addressee moved and left no forwarding address.
9414811898765527859012	Andrea Michelle Gonzales	2-B Jones Ln	Espanola	NM	87532-8182	Your item was picked up at the post office at 12:11 pm on May 20, 2026 in ESPANOLA, NM 87532.
9414811898765527859050	Andrew Chavez	781 Hope Ave	Farmington	NM	87401-7416	Your item arrived at the FARMINGTON, NM 87401 post office at 7:43 am on May 19, 2026 and is ready for pickup. Your item may be picked up at FARMINGTON, 2301 E 20TH ST, FARMINGTON, NM 874019998, M-F 0800-1630; SAT 1000-1300.
9414811898765527859067	Andrew Yazzie	PO Box 1371	Bloomfield	NM	87413-1371	We attempted to deliver your item at 10:55 am on May 19, 2026 in BLOOMFIELD, NM 87413 and a notice was left because an authorized recipient was not available. If this item is unclaimed after 16 days then it will be returned to the sender.
9414811898765527859029	Andy Platero	PO Box 93	Nageezi	NM	87037-0093	Your item was picked up at a postal facility at 11:20 am on May 20, 2026 in NAGEEZI, NM 87037.
9414811898765527859098	Andy Toledo	4108 E Route 9 Unit A	Cuba	NM	87013-2350	Your item was returned to the sender on May 19, 2026 at 12:26 pm in CUBA, NM 87013 because the addressee moved and left no forwarding address.
9414811898765527859043	Angel Canuto	5122 Prospector Way NW Apt A	Albuquerque	NM	87114-6727	Your item was returned to the sender on May 19, 2026 at 10:33 am in ALBUQUERQUE, NM 87114 because the addressee was not known at the delivery address noted on the package.
9414811898765527859081	Angela Ann Werito	901 Tramway Blvd NE Apt E37	Albuquerque	NM	87123-1760	Your item arrived at the ALBUQUERQUE, NM 87123 post office at 8:22 am on May 19, 2026 and is ready for pickup. Your item may be picked up at FOOTHILLS, 13101 LOMAS BLVD NE, ALBUQUERQUE, NM 871239998, M-F 0900-1700; SAT 0900-1500.
9414811898765527859036	Angelia M Nez	500 Louisiana Blvd NE Rm 423 Princeton Place	Albuquerque	NM	87108-2051	Your item was returned to the sender on May 21, 2026 at 10:58 am in ALBUQUERQUE, NM 87108 because the forwarding order for this address is no longer valid.

DJR - White Crow Unit - Case no. 26185
Postal Delivery Report

9414811898765527859074	Angelina Smith	17 Road 3944	Farmington	NM	87401-7902	Your item arrived at the FARMINGTON, NM 87401 post office at 5:44 pm on May 18, 2026 and is ready for pickup. Your item may be picked up at FARMINGTON, 2301 E 20TH ST, FARMINGTON, NM 874019998, M-F 0800-1630; SAT 1000-1300.
9414811898765527859418	Angelina W Yazzie	220 E Blanco Blvd Apt 7	Bloomfield	NM	87413-5257	Your item was picked up at the post office at 10:02 am on May 19, 2026 in BLOOMFIELD, NM 87413.
9414811898765527859456	Anita M Augustine	2310 W Apache St Trlr 23	Farmington	NM	87401-3251	Your item was picked up at the post office at 10:21 am on May 19, 2026 in FARMINGTON, NM 87401.
9414811898765527859425	Anita Pete	PO Box 595	Cuba	NM	87013-0595	Your item arrived at the CUBA, NM 87013 post office at 9:55 am on May 18, 2026 and is ready for pickup. Your item may be picked up at CUBA, 6358 MAIN ST, CUBA, NM 870139998, M-F 0800-1630; SAT 1000-1130.
9414811898765527859401	Anna M Chavez	PO Box 3551	Shiprock	NM	87420-3551	Your item arrived at the SHIPROCK, NM 87420 post office at 9:47 am on May 18, 2026 and is ready for pickup. Your item may be picked up at SHIPROCK, 91 HIGHWAY 491 S, SHIPROCK, NM 874209998, M-F 0815-1645.
9414811898765527859494	Anna Martinez	PO Box 622	Bloomfield	NM	87413-0622	We attempted to deliver your item at 11:00 am on May 19, 2026 in BLOOMFIELD, NM 87413 and a notice was left because an authorized recipient was not available. If this item is unclaimed after 16 days then it will be returned to the sender.
9414811898765527859449	Anna R Tachine	PO Box 222	Cuba	NM	87013-0222	Your item arrived at the CUBA, NM 87013 post office at 9:55 am on May 18, 2026 and is ready for pickup. Your item may be picked up at CUBA, 6358 MAIN ST, CUBA, NM 870139998, M-F 0800-1630; SAT 1000-1130.
9414811898765527859487	Annabelle Atcitty	PO Box 1181	Farmington	NM	87499-1181	Your item arrived at the FARMINGTON, NM 87499 post office at 9:21 am on May 19, 2026 and is ready for pickup. Your item may be picked up at FARMINGTON, 2301 E 20TH ST, FARMINGTON, NM 874019998, M-F 0800-1630; SAT 1000-1300.
9414811898765527859432	Annette L Tso	PO Box 1491	Pena Blanca	NM	87041-1491	Your item arrived at the PENA BLANCA, NM 87041 post office at 9:52 am on May 18, 2026 and is ready for pickup. Your item may be picked up at PENA BLANCA, 823 STATE ROAD 22, PENA BLANCA, NM 870419998, M-F 0830-1530; SAT 0930-1130.
9414811898765527859517	Annie Begay	4805 Rolling Meadows Dr Apt 104	Dallas	TX	75211-7607	Your item was delivered to an individual at the address at 1:19 pm on May 18, 2026 in DALLAS, TX 75211.
9414811898765527859555	Annie Chiquito	PO Box 2264	Bloomfield	NM	87413-2264	We attempted to deliver your item at 10:47 am on May 19, 2026 in BLOOMFIELD, NM 87413 and a notice was left because an authorized recipient was not available. If this item is unclaimed after 16 days then it will be returned to the sender.
9414811898765527859562	Annie L Etcitty	4169 A East Route no 9 Pmb 129	Cuba	NM	87013	Your item was returned to the sender on May 19, 2026 at 12:26 pm in CUBA, NM 87013 because the addressee moved and left no forwarding address.
9414811898765527859524	Annie O Barbone	PO Box 381	Crownpoint	NM	87313-0381	Your item arrived at the CROWNPOINT, NM 87313 post office at 11:18 am on May 18, 2026 and is ready for pickup. Your item may be picked up at CROWNPOINT, 1 MAIN RD, CROWNPOINT, NM 873139901, M-F 0800-1700.
9414811898765527859500	Anthony A Bennie	28 Road 3934	Farmington	NM	87401-1063	Your item arrived at the FARMINGTON, NM 87401 post office at 5:44 pm on May 18, 2026 and is ready for pickup. Your item may be picked up at FARMINGTON, 2301 E 20TH ST, FARMINGTON, NM 874019998, M-F 0800-1630; SAT 1000-1300.
9414811898765527859593	April J Brown	3903 Wellington St	Farmington	NM	87402-4623	Your item was delivered to an individual at the address at 3:02 pm on May 18, 2026 in FARMINGTON, NM 87402.
9414811898765527859586	April Larue White	3800 N El Mirage Dr	Avondale	AZ	85392-3843	Your item was returned to the sender on May 19, 2026 at 11:53 am in AVONDALE, AZ 85392 because of an incomplete address.
94148118987655278595979	Arabelle Garcia	PO Box 1054	Bloomfield	NM	87413-1054	We attempted to deliver your item at 10:57 am on May 19, 2026 in BLOOMFIELD, NM 87413 and a notice was left because an authorized recipient was not available. If this item is unclaimed after 16 days then it will be returned to the sender.
9414811898765527853256	Arlana Rose Upshaw	PO Box 1623	Fruitland	NM	87416-1623	Your item was picked up at the post office at 4:14 pm on May 18, 2026 in FRUITLAND, NM 87416.
9414811898765527853201	Arlinda Brewer	PO Box 287	Waterflow	NM	87421-0287	Your item was picked up at the post office at 11:25 am on May 21, 2026 in WATERFLOW, NM 87421.
9414811898765527853294	Arnold C Hacessa	PO Box 137	Nageezi	NM	87037-0137	Your item was picked up at a postal facility at 3:45 pm on May 19, 2026 in NAGEEZI, NM 87037.
9414811898765527853287	Arnold Smith	1613 Juniper St	Bloomfield	NM	87413-5664	Your item was picked up at the post office at 1:33 pm on May 20, 2026 in BLOOMFIELD, NM 87413.
9414811898765527853270	Arnold Trujillo	2 Road 1738	Farmington	NM	87401-9621	Your item was returned to the sender on May 20, 2026 at 9:21 am in FARMINGTON, NM 87401 because the addressee was not known at the delivery address noted on the package.
9414811898765527853812	Arthur Dow	324 Yucca Dr NW	Albuquerque	NM	87105-1935	Your item was delivered to an individual at the address at 11:58 am on May 18, 2026 in ALBUQUERQUE, NM 87105.
9414811898765527853850	Ashley J Scott	5038 S Hardy Dr Apt 2117	Tempe	AZ	85282-6648	Your item was returned to the sender on May 19, 2026 at 1:51 pm in TEMPE, AZ 85282 because the addressee was not known at the delivery address noted on the package.

DJR - White Crow Unit - Case no. 26185
Postal Delivery Report

9414811898765527853867	Ashley Jose	1008 Marlow Meadows Dr NE	Rio Rancho	NM	87144-8595	Your item was delivered to an individual at the address at 2:14 pm on May 18, 2026 in RIO RANCHO, NM 87144.
9414811898765527853829	Aundriana R Johnson	2504 E 23rd St	Farmington	NM	87401-8970	Your item arrived at the FARMINGTON, NM 87401 post office at 6:27 pm on May 18, 2026 and is ready for pickup. Your item may be picked up at FARMINGTON, 2301 E 20TH ST, FARMINGTON, NM 874019998, M-F 0800-1630; SAT 1000-1300.
9414811898765527853898	Austin Victor	PO Box 71	Nageezi	NM	87037-0071	Your item was picked up at a postal facility at 11:32 am on May 20, 2026 in NAGEEZI, NM 87037.
9414811898765527853881	Autumn C Inez	PO Box 308	Dulce	NM	87528-0308	Your item was picked up at the post office at 4:45 pm on May 20, 2026 in DULCE, NM 87528.
9414811898765527853836	Autumn R Nez	PO Box 1255	Kirtland	NM	87417-1255	Your item arrived at our ALBUQUERQUE, NM 87101 destination facility on May 17, 2026 at 11:35 am. The item is currently in transit to the destination.
9414811898765527853713	Barbara A Tso	PO Box 1692	Bloomfield	NM	87413-1692	Your item was picked up at the post office at 2:23 pm on May 21, 2026 in BLOOMFIELD, NM 87413.
9414811898765527853751	Barnabas Yazzie	PO Box 1568	Kirtland	NM	87417-1568	Your item was picked up at the post office at 12:26 pm on May 18, 2026 in KIRTLAND, NM 87417.
9414811898765527853768	Barron U Kidd Properties Llc	PO Box 670713	Dallas	TX	75367-0713	Your item has been delivered and is available at a PO Box at 11:28 am on May 19, 2026 in DALLAS, TX 75230.
9414811898765527853720	Belva Mace	516 Cardenas Dr SE Apt B	Albuquerque	NM	87108-3787	Your item was forwarded to a different address at 6:36 pm on May 18, 2026 in ALBUQUERQUE, NM. This was because of forwarding instructions or because the address or ZIP Code on the label was incorrect.
9414811898765527853706	Ben B Lopez	6874 Hannon St	Bell Gardens	CA	90201-2040	Your item was delivered to an individual at the address at 12:47 pm on May 19, 2026 in BELL GARDENS, CA 90201.
9414811898765527853799	Ben Patterson Ri Ltd	118 James St	Boerne	TX	78006-2302	Your item was delivered to an individual at the address at 4:12 pm on May 18, 2026 in BOERNE, TX 78006.
9414811898765527853744	Benjamin Lee Sanchez	1803 N Country Club Dr Apt C229	Mesa	AZ	85201-1239	Your item was returned to the sender on May 21, 2026 at 5:35 pm in MESA, AZ 85201 because the addressee was not known at the delivery address noted on the package.
9414811898765527853782	Benjamin Lopez	PO Box 901	Cuba	NM	87013-0901	Your item was picked up at the post office at 2:55 pm on May 19, 2026 in CUBA, NM 87013.
9414811898765527853775	Benjamin Sanchez	PO Box 2062	Bloomfield	NM	87413-2062	We attempted to deliver your item at 10:49 am on May 19, 2026 in BLOOMFIELD, NM 87413 and a notice was left because an authorized recipient was not available. If this item is unclaimed after 16 days then it will be returned to the sender.
9414811898765527853911	Bennie Tso Yazzie	PO Box 1031	Aztec	NM	87410-1031	Your item was picked up at a postal facility at 11:12 am on May 18, 2026 in AZTEC, NM 87410.
9414811898765527853966	Benny Charles Begay	PO Box 4152	Shiprock	NM	87420-4152	Your item was returned to the sender on May 18, 2026 at 4:35 pm in SHIPROCK, NM 87420 because the address was vacant or the business was no longer operating at the location and no further information was available.
9414811898765527853928	Benson Yazzie Trujillo	PO Box 41	Nageezi	NM	87037-0041	Your item arrived at the NAGEEZI, NM 87037 post office at 10:35 am on May 18, 2026 and is ready for pickup. Your item may be picked up at NAGEEZI, 11577 US HIGHWAY 550, NAGEEZI, NM 870379998, M-F 0900-1600; SAT 0900-1200.
9414811898765527853904	Bernice Boone	PO Box 3824	Window Rock	AZ	86515-3824	Your item was picked up at the post office at 2:06 pm on May 21, 2026 in WINDOW ROCK, AZ 86515.
9414811898765527853997	Bernice Frank	PO Box 225	Nageezi	NM	87037-0225	Your item was returned to the sender on May 18, 2026 at 10:39 am in NAGEEZI, NM 87037 because the addressee was not known at the delivery address noted on the package.
9414811898765527853942	Bernice George	PO Box 78	Nageezi	NM	87037-0078	Your item was picked up at a postal facility at 10:42 am on May 21, 2026 in NAGEEZI, NM 87037.
9414811898765527853980	Bernice P Casaus	5502 W Comanche St	Farmington	NM	87401-3611	Your item was delivered to an individual at the address at 3:36 pm on May 20, 2026 in FARMINGTON, NM 87401.
9414811898765527853935	Bernita Harrison, C/O Probat And Estate Services	PO Box 328	Crownpoint	NM	87313-0328	The return on your item was processed on May 20, 2026 at 1:05 pm in CROWNPOINT, NM 87313.
9414811898765527853973	Bert G Sandoval	PO Box 1905	Shiprock	NM	87420-1905	Your item was picked up at the post office at 12:23 pm on May 20, 2026 in SHIPROCK, NM 87420.
9414811898765527853614	Bertha Chavez	PO Box 1083	Bloomfield	NM	87413-1083	Your item was picked up at the post office at 9:31 am on May 20, 2026 in BLOOMFIELD, NM 87413.
9414811898765527853652	Bertha L Buck	PO Box 1348	Shiprock	NM	87420-1348	Your item was picked up at the post office at 11:48 am on May 20, 2026 in SHIPROCK, NM 87420.
9414811898765527853669	Bertha M Ignacio	PO Box 2262	Bloomfield	NM	87413-2262	Your item was picked up at the post office at 4:26 pm on May 20, 2026 in BLOOMFIELD, NM 87413.
9414811898765527853607	Bertha M Smith	309 N 3rd St Spc 56	Bloomfield	NM	87413-5821	Your item arrived at the BLOOMFIELD, NM 87413 post office at 7:44 am on May 19, 2026 and is ready for pickup. Your item may be picked up at BLOOMFIELD, 1108 W BROADWAY AVE, BLOOMFIELD, NM 874139998, M-F 0730-1630; SAT 1100-1300.

DJR - White Crow Unit - Case no. 26185
Postal Delivery Report

9414811898765527853645	Bertha Powe	3649 Chicago Ave Apt 2	Minneapolis	MN	55407-2182	We attempted to deliver your item at 1:07 pm on May 18, 2026 in MINNEAPOLIS, MN 55407 and a notice was left because an authorized recipient was not available. If this item is unclaimed after 16 days then it will be returned to the sender.
9414811898765527853683	Bertha T Francisco	516 N Island St	Bloomfield	NM	87413-6309	Your item was picked up at the post office at 2:34 pm on May 19, 2026 in BLOOMFIELD, NM 87413.
9414811898765527853638	Bess K Seschillie	PO Box 1797	Crownpoint	NM	87313-1797	Your item arrived at the CROWNPOINT, NM 87313 post office at 11:18 am on May 18, 2026 and is ready for pickup. Your item may be picked up at CROWNPOINT, 1 MAIN RD, CROWNPOINT, NM 873139901, M-F 0800-1700.
9414811898765527853676	Bessie A Chavez	5801 Carl St	Farmington	NM	87402-5015	Your item was picked up at the post office at 4:17 pm on May 20, 2026 in FARMINGTON, NM 87401.
9414811898765527853119	Bessie Ignacio	PO Box 2121	Fruitland	NM	87416-2121	Your item was picked up at the post office at 1:33 pm on May 19, 2026 in FRUITLAND, NM 87416.
9414811898765527853157	Bessie Lopez	PO Box 791	Cuba	NM	87013-0791	Your item was picked up at the post office at 9:37 am on May 20, 2026 in CUBA, NM 87013.
9414811898765527853164	Bessie Simpson	19 Road 6487	Kirtland	NM	87417-9538	We attempted to deliver your item at 1:34 pm on May 18, 2026 in KIRTLAND, NM 87417 and a notice was left because an authorized recipient was not available. If this item is unclaimed after 16 days then it will be returned to the sender.
9414811898765527853126	Bessie Simpson	19 Road 6487	Kirtland	NM	87417-9538	We attempted to deliver your item at 1:34 pm on May 18, 2026 in KIRTLAND, NM 87417 and a notice was left because an authorized recipient was not available. If this item is unclaimed after 16 days then it will be returned to the sender.
9414811898765527853102	Bessie Yazzie	525 N 1st St Trlr 7	Bloomfield	NM	87413-5362	Your item was forwarded to a different address at 10:36 am on May 20, 2026 in BLOOMFIELD, NM. This was because of forwarding instructions or because the address or ZIP Code on the label was incorrect.
9414811898765527853195	Betsy J Sandoval	1321 N Roosevelt St Apt 304	Aberdeen	SD	57401-1625	Your item was picked up at the post office at 8:59 am on May 20, 2026 in ABERDEEN, SD 57401.
9414811898765527853140	Betty C Werito	11001 Brentwood Hills Blvd NE	Albuquerque	NM	87112-3215	Your item was delivered to an individual at the address at 3:12 pm on May 18, 2026 in ALBUQUERQUE, NM 87112.
9414811898765527853188	Betty J Cayaditto	HC 79 Box 3087	Cuba	NM	87013-9620	We attempted to deliver your item at 12:20 pm on May 18, 2026 in CUBA, NM 87013 and a notice was left because an authorized recipient was not available. If this item is unclaimed after 16 days then it will be returned to the sender.
9414811898765527853133	Betty L Ayze	25 Road 5433	Farmington	NM	87401-1424	Your item was returned to the sender on May 20, 2026 at 9:21 am in FARMINGTON, NM 87401 because the addressee moved and left no forwarding address.
9414811898765527853171	Betty M Thompson	8010 Zuni Rd SE Apt 115	Albuquerque	NM	87108-1889	Your item was forwarded to a different address at 10:26 am on May 19, 2026 in ALBUQUERQUE, NM. This was because of forwarding instructions or because the address or ZIP Code on the label was incorrect.
9414811898765527853317	Betty Platero	PO Box 99	Santa Ysabel	CA	92070-0099	Your item was picked up at the post office at 11:55 am on May 21, 2026 in SANTA YSABEL, CA 92070.
9414811898765527853355	Betty W Lafontaine	324 SW Tamarack Loop	Lake City	FL	32024-1010	Your item arrived at our GAINESVILLE FL DISTRIBUTION CENTER destination facility on May 21, 2026 at 7:59 pm. The item is currently in transit to the destination.
9414811898765527853362	Betty Y Pinto	HC 79 Box 1607	Ojo Encino	NM	87013-9617	We attempted to deliver your item at 8:49 am on May 19, 2026 in CUBA, NM 87013 and a notice was left because an authorized recipient was not available. If this item is unclaimed after 16 days then it will be returned to the sender.
9414811898765527853324	Beverly A Platero	1600 Cliffside Dr Apt 124	Farmington	NM	87401-4349	Your item arrived at the FARMINGTON, NM 87401 post office at 6:27 pm on May 18, 2026 and is ready for pickup. Your item may be picked up at FARMINGTON, 2301 E 20TH ST, FARMINGTON, NM 874019998, M-F 0800-1630; SAT 1000-1300.
9414811898765527853300	Beverly Stewart	1316 Indiana St NE	Albuquerque	NM	87110-6910	We attempted to deliver your item at 2:18 pm on May 18, 2026 in ALBUQUERQUE, NM 87110 and a notice was left because an authorized recipient was not available. If this item is unclaimed after 16 days then it will be returned to the sender.
9414811898765527853393	Billy Sanchez	PO Box 1732	Bloomfield	NM	87413-1732	Your item was picked up at the post office at 4:14 pm on May 19, 2026 in BLOOMFIELD, NM 87413.
9414811898765527853348	Black Gold Energy LLC	PO Box 2901	Monroe	LA	71207-2901	Your item has been delivered and is available at a PO Box at 7:52 am on May 20, 2026 in MONROE, LA 71201.
9414811898765527853331	BLM	301 Dinosaur Trl	Santa Fe	NM	87508-1560	Your item was delivered to the front desk, reception area, or mail room at 12:52 pm on May 18, 2026 in SANTA FE, NM 87508.
9414811898765527853379	Bowers Family LLC	107 Bollingwood Rd	Charlottesville	VA	22903-1705	Your item was delivered to an individual at the address at 12:29 pm on May 20, 2026 in CHARLOTTESVILLE, VA 22903.
9414811898765527853010	Brandon Charles Redhouse	Brandon C Redhouse	Crownpoint	NM	87313	The return on your item was processed on May 19, 2026 at 10:19 am in CROWNPOINT, NM 87313.

DJR - White Crow Unit - Case no. 26185
Postal Delivery Report

9414811898765527853058	Brandon Ray Yazzie	5701 Yarrow Trl	Farmington	NM	87401-9669	Your item was picked up at the post office at 4:05 pm on May 19, 2026 in FARMINGTON, NM 87401.
9414811898765527853027	Brenda Ann Trujillo	09 Campanada Dr	Belen	NM	87002-8053	Your item was delivered to an individual at the address at 1:34 pm on May 18, 2026 in BELEN, NM 87002.
9414811898765527853003	Brenda Garnanez	20 County Road 5364	Farmington	NM	87401-1580	Your item arrived at the FARMINGTON, NM 87401 post office at 9:23 am on May 18, 2026 and is ready for pickup. Your item may be picked up at FARMINGTON, 2301 E 20TH ST, FARMINGTON, NM 874019998, M-F 0800-1630; SAT 1000-1300.
9414811898765527853096	Brenda Johnson	PO Box 2044	Kirtland	NM	87417-2044	Your item arrived at our ALBUQUERQUE, NM 87101 destination facility on May 17, 2026 at 11:34 am. The item is currently in transit to the destination.
9414811898765527853041	Brenda Lopez	PO Box 7206	Nazlini	AZ	86540-7206	Your item arrived at the GANADO, AZ 86505 post office at 10:17 am on May 21, 2026 and is ready for pickup. Your item may be picked up at GANADO, 191 STATE HIGHWAY 264, GANADO, AZ 865059998, M-F 0800-1630; SAT 0900-1400.
9414811898765527853034	Brenda White	PO Box 414	Crownpoint	NM	87313-0414	Your item arrived at the CROWNPOINT, NM 87313 post office at 11:17 am on May 18, 2026 and is ready for pickup. Your item may be picked up at CROWNPOINT, 1 MAIN RD, CROWNPOINT, NM 873139901, M-F 0800-1700.
9414811898765527853072	Brent Begaye	6610 N 65th Ave Apt 34C	Glendale	AZ	85301-3753	Your item arrived at our USPS facility in ALBUQUERQUE, NM 87101 on May 21, 2026 at 3:30 pm. The item is currently in transit to the destination.
9414811898765527853416	Brian Andrew Platero	PO Box 7416	Newcomb	NM	87455-7416	Your item arrived at the NEWCOMB, NM 87455 post office at 5:05 pm on May 18, 2026 and is ready for pickup. Your item may be picked up at NEWCOMB, 7266 US HIGHWAY 491 S, NEWCOMB, NM 874559998, M-SAT 1000-1600.
9414811898765527853454	Brian Lee Sanchez	PO Box 1732	Bloomfield	NM	87413-1732	Your item was picked up at the post office at 4:14 pm on May 19, 2026 in BLOOMFIELD, NM 87413.
9414811898765527853461	Bruce Jim	PO Box 621	Bloomfield	NM	87413-0621	We attempted to deliver your item at 11:01 am on May 19, 2026 in BLOOMFIELD, NM 87413 and a notice was left because an authorized recipient was not available. If this item is unclaimed after 16 days then it will be returned to the sender.
9414811898765527853423	Bruce Yazzie	PO Box 1035	Fruitland	NM	87416-1035	Your item was picked up at the post office at 10:31 am on May 20, 2026 in FRUITLAND, NM 87416.
9414811898765527853409	Byron Betoni	412 N Moore St	Bloomfield	NM	87413-5548	Your item arrived at the BLOOMFIELD, NM 87413 post office at 7:44 am on May 19, 2026 and is ready for pickup. Your item may be picked up at BLOOMFIELD, 1108 W BROADWAY AVE, BLOOMFIELD, NM 874139998, M-F 0730-1630; SAT 1100-1300.
9414811898765527853447	Byron Lee Werito	PO Box 26	Counselor	NM	87018-0026	Your item was picked up at a postal facility at 2:32 pm on May 18, 2026 in COUNSELOR, NM 87018.
9414811898765527853485	C S Longcope Oil Llc	7157 Joyce Way	Dallas	TX	75225-1730	Your item was delivered to an individual at the address at 9:40 am on May 19, 2026 in DALLAS, TX 75225.
9414811898765527853430	Calbert Martinez	PO Box 397	Nageezi	NM	87037-0397	Your item was picked up at a postal facility at 10:53 am on May 20, 2026 in NAGEEZI, NM 87037.
9414811898765527853478	Calvert Garcia	5 Cr 5245	Bloomfield	NM	87413-9740	Your item was picked up at a postal facility at 4:18 pm on May 18, 2026 in BLOOMFIELD, NM 87413.
9414811898765527853515	Calvin A Hesuse	610 S 2nd St	Bloomfield	NM	87413-6928	Your item was picked up at the post office at 8:14 am on May 20, 2026 in BLOOMFIELD, NM 87413.
9414811898765527853553	Calvin Charley Ford	5930 W 79th Ave	Arvada	CO	80003-2516	Your item arrived at our USPS facility in ALBUQUERQUE, NM 87101 on May 19, 2026 at 3:28 pm. The item is currently in transit to the destination.
9414811898765527853522	Calvin Chavez	4633 Gila St Trlr 8	Farmington	NM	87402-8745	Your item was picked up at the post office at 11:57 am on May 19, 2026 in FARMINGTON, NM 87401.
9414811898765527853508	Calvin Etcitty No 44291	PO Box 250	Grants	NM	87020-0250	Your item was picked up at the post office at 9:46 am on May 18, 2026 in GRANTS, NM 87020.
9414811898765527853591	Calvin J Begay	27 Road 3148	Aztec	NM	87410-9593	We attempted to deliver your item at 12:24 pm on May 18, 2026 in AZTEC, NM 87410 and a notice was left because an authorized recipient was not available. If this item is unclaimed after 16 days then it will be returned to the sender.
9414811898765527853546	Calvin Jim	516 Palomas Dr SE Apt 2	Albuquerque	NM	87108-5350	Your item was returned to the sender on May 18, 2026 at 8:38 am in ALBUQUERQUE, NM 87108 because the address was vacant or the business was no longer operating at the location and no further information was available.
9414811898765527853539	Calvin Martinez	500 S 2nd St	Bloomfield	NM	87413-5957	Your item was picked up at the post office at 2:45 pm on May 19, 2026 in BLOOMFIELD, NM 87413.
9414811898765527853577	Calvin Mase	PO Box 543	Cuba	NM	87013-0543	Your item was picked up at the post office at 11:47 am on May 21, 2026 in CUBA, NM 87013.
9414811898765527854215	Calvina Martinez	PO Box 5932	Farmington	NM	87499-5932	Your item arrived at the FARMINGTON, NM 87401 post office at 9:37 am on May 18, 2026 and is ready for pickup. Your item may be picked up at FARMINGTON, 2301 E 20TH ST, FARMINGTON, NM 874019998, M-F 0800-1630; SAT 1000-1300.
9414811898765527854253	Camie Nex-Begay	PO Box 381	Nageezi	NM	87037-0381	Your item arrived at the NAGEEZI, NM 87037 post office at 10:38 am on May 18, 2026 and is ready for pickup. Your item may be picked up at NAGEEZI, 11577 US HIGHWAY 550, NAGEEZI, NM 870379998, M-F 0900-1600; SAT 0900-1200.

DJR - White Crow Unit - Case no. 26185
Postal Delivery Report

9414811898765527854222	Camilla Jean Largo	3250 S Arizona Ave Apt 2074	Chandler	AZ	85248-2733	Your item was delivered to an individual at the address at 11:32 am on May 19, 2026 in CHANDLER, AZ 85248.
9414811898765527854208	Carl Jim	PO Box 264	Bloomfield	NM	87413-0264	We attempted to deliver your item at 11:05 am on May 19, 2026 in BLOOMFIELD, NM 87413 and a notice was left because an authorized recipient was not available. If this item is unclaimed after 16 days then it will be returned to the sender.
9414811898765527854291	Carl Lee Begay	PO Box 2524	Kayenta	AZ	86033-2524	Your item arrived at the KAYENTA, AZ 86033 post office at 9:36 am on May 19, 2026 and is ready for pickup. Your item may be picked up at KAYENTA, 391 HIGHWAY 163, KAYENTA, AZ 860339997, M-F 0830-1700; SAT 0930-1330.
9414811898765527854277	Carla A Kayonnie	PO Box 442	Fruitland	NM	87416-0442	Your item was picked up at the post office at 1:31 pm on May 20, 2026 in FRUITLAND, NM 87416.
9414811898765527854857	Carladia F Beyale	PO Box 993	Fruitland	NM	87416-0993	Your item arrived at the FRUITLAND, NM 87416 post office at 12:14 pm on May 18, 2026 and is ready for pickup. Your item may be picked up at FRUITLAND, 97 ROAD 6675, FRUITLAND, NM 874169998, M-F 0800-1630.
9414811898765527854826	Carlena James	4550 N Major Dr Apt 226	Beaumont	TX	77713-8589	Your item arrived at our BEAUMONT TX DISTRIBUTION CENTER destination facility on May 18, 2026 at 12:30 am. The item is currently in transit to the destination.
9414811898765527854895	Carlene Tsosie	1942 N Rockwell Ave Apt 282	Bethany	OK	73008-6127	As of 7:18 am on May 19, 2026, your item is available for redelivery or pickup. You may Schedule a Redelivery or your item can be picked up at BETHANY, 6612 NW 38TH ST, BETHANY, OK 730089998 M-F 0830-1700; SAT 0900-1200.
9414811898765527854840	Carleston Victor	PO Box 266	Nageezi	NM	87037-0266	Your item arrived at the NAGEEZI, NM 87037 post office at 10:37 am on May 18, 2026 and is ready for pickup. Your item may be picked up at NAGEEZI, 11577 US HIGHWAY 550, NAGEEZI, NM 870379998, M-F 0900-1600; SAT 0900-1200.
9414811898765527854888	Carlita J Pinto	PO Box 723	Cuba	NM	87013-0723	Your item was picked up at the post office at 3:25 pm on May 19, 2026 in CUBA, NM 87013.
9414811898765527854833	Carlos Lee Begay co Catholic Charities	119 W Broadway	Farmington	NM	87401-6419	Your item was delivered to the front desk, reception area, or mail room at 12:01 pm on May 19, 2026 in FARMINGTON, NM 87401.
9414811898765527854710	Carma Etcitty	PO Box 381	Nageezi	NM	87037-0381	Your item arrived at the NAGEEZI, NM 87037 post office at 10:38 am on May 18, 2026 and is ready for pickup. Your item may be picked up at NAGEEZI, 11577 US HIGHWAY 550, NAGEEZI, NM 870379998, M-F 0900-1600; SAT 0900-1200.
9414811898765527854758	Carmelita Lopez	5327 Lost Ln	Las Vegas	NV	89118-2059	We attempted to deliver your item at 2:24 pm on May 19, 2026 in LAS VEGAS, NV 89118 and a notice was left because an authorized recipient was not available. If this item is unclaimed after 16 days then it will be returned to the sender.
9414811898765527854765	Carminia A Shone	PO Box 251	Pinon	AZ	86510-0251	Your item was picked up at a postal facility at 9:25 am on May 19, 2026 in PINON, AZ 86510.
9414811898765527854727	Carol A Belon	PO Box 47	Nageezi	NM	87037-0047	Your item was picked up at a postal facility at 12:14 pm on May 20, 2026 in NAGEEZI, NM 87037.
9414811898765527854796	Carol J Ramer	3951 US 64	Fruitland	NM	87416-9610	Your item was picked up at the post office at 11:48 am on May 20, 2026 in FRUITLAND, NM 87416.
9414811898765527854741	Caroline Batchelor	PO Box 397	Nageezi	NM	87037-0397	Your item was picked up at a postal facility at 10:53 am on May 20, 2026 in NAGEEZI, NM 87037.
9414811898765527854789	Caroline Charley	PO Box 67	Nageezi	NM	87037-0067	Your item was picked up at a postal facility at 11:17 am on May 21, 2026 in NAGEEZI, NM 87037.
9414811898765527854734	Caroline Perry	PO Box 88	Smith Lake	NM	87365-0088	Your item arrived at the SMITH LAKE, NM 87365 post office at 12:38 pm on May 18, 2026 and is ready for pickup. Your item may be picked up at CPU SMITH LAKE, 1190A STATE HIGHWAY 371, SMITH LAKE, NM 873659998, M-F 1000-1400; SAT 1000-1300.
9414811898765527854772	Caroline Toledo	5683 E Route 9 Unit B	Cuba	NM	87013-1859	Your item was delivered to an individual at the address at 10:56 am on May 18, 2026 in CUBA, NM 87013.
9414811898765527854918	Caroline Victor	1301 E Blanco Dr	Bloomfield	NM	87413-6418	Your item was picked up at the post office at 4:10 pm on May 20, 2026 in BLOOMFIELD, NM 87413.
9414811898765527854956	Caroll Ohse	4640 Oak Hill Rd	Stockport	OH	43787-8525	Your item was delivered to an individual at the address at 11:02 am on May 21, 2026 in STOCKPORT, OH 43787.
9414811898765527854925	Carolyn N Sedberry RevocableC/O John Sedberry Trustee	4700 Montgomery Blvd NE Ste 200	Albuquerque	NM	87109-2050	Your item arrived at our PHOENIX AZ DISTRIBUTION CENTER destination facility on May 20, 2026 at 9:53 pm. The item is currently in transit to the destination.
9414811898765527854994	Carolyn S Benally	No 3 Rd 6438 Nbu 40	Kirtland	NM	87417	Your item was delivered to an individual at the address at 12:47 pm on May 18, 2026 in KIRTLAND, NM 87417.
9414811898765527854949	Carolyn Velarde	365 Road 5500	Bloomfield	NM	87413-9302	Your item arrived at the BLOOMFIELD, NM 87413 post office at 11:11 am on May 18, 2026 and is ready for pickup. Your item may be picked up at BLOOMFIELD, 1108 W BROADWAY AVE, BLOOMFIELD, NM 874139998, M-F 0730-1630; SAT 1100-1300.
9414811898765527854987	Casondra O Castiano	PO Box 1249	Ignacio	CO	81137-1249	Your item arrived at the IGNACIO, CO 81137 post office at 10:05 am on May 18, 2026 and is ready for pickup. Your item may be picked up at IGNACIO, 1001 WILLIAMS ST, IGNACIO, CO 811379990, M-F 0800-1630.

DJR - White Crow Unit - Case no. 26185
Postal Delivery Report

9414811898765527854970	Cassandra L Begay	3000 W Radcliff Dr	Englewood	CO	80110-5336	This is a reminder to arrange for redelivery of your item or your item will be returned to sender.
9414811898765527854611	Cathy Lou Calderon	225 General Stilwell St NE Apt 1	Albuquerque	NM	87123-2548	Your item was returned to the sender on May 18, 2026 at 1:58 pm in ALBUQUERQUE, NM 87123 because the address was vacant or the business was no longer operating at the location and no further information was available.
9414811898765527854659	Cathy Mortensen	216 Rainbow Drive	Livingston	TX	77399-2016	Your item arrived at our NORTH HOUSTON TX DISTRIBUTION CENTER destination facility on May 17, 2026 at 1:02 pm. The item is currently in transit to the destination. We attempted to deliver your item at 1:06 pm on May 18, 2026 in GRANTS, NM 87020 and a notice was left because an authorized recipient was not available. If this item is unclaimed after 16 days then it will be returned to the sender.
9414811898765527854666	Cecil Atencio	PO Box 3522	Laguna	NM	87026	Your item arrived at the ALBUQUERQUE, NM 87196 post office at 7:18 am on May 19, 2026 and is ready for pickup. Your item may be picked up at UNIVERSITY, 115 CORNELL DR SE, ALBUQUERQUE, NM 871069998, M-F 0900-1000.
9414811898765527854604	Ceefam Llc	PO Box 4201	Albuquerque	NM	87196-4201	We attempted to deliver your item at 1:34 pm on May 18, 2026 in ALBUQUERQUE, NM 87114 and a notice was left because an authorized recipient was not available. If this item is unclaimed after 16 days then it will be returned to the sender.
9414811898765527854697	Celeste V Yazzie	6820 Los Prados Rd NW	Albuquerque	NM	87114-3641	Your item was picked up at a postal facility at 2:53 pm on May 19, 2026 in NAGEEZI, NM 87037.
9414811898765527854680	Chandra R Martinez	PO Box 212	Nageezi	NM	87037-0212	Your item arrived at the FARMINGTON, NM 87401 post office at 7:45 am on May 19, 2026 and is ready for pickup. Your item may be picked up at FARMINGTON, 2301 E 20TH ST, FARMINGTON, NM 874019998, M-F 0800-1630; SAT 1000-1300.
9414811898765527854673	Charlene Begay	1901 Oriole Ave	Farmington	NM	87401-3005	We attempted to deliver your item at 7:52 am on May 18, 2026 in RUIDOSO DOWNS, NM 88346 and a notice was left because an authorized recipient was not available. If this item is unclaimed after 16 days then it will be returned to the sender.
9414811898765527854116	Charlene McCallister	108 Allison Ln Unit 8	Ruidoso Downs	NM	88346-9612	Your item arrived at the BLOOMFIELD, NM 87413 post office at 10:34 am on May 20, 2026 and is ready for pickup. Your item may be picked up at BLOOMFIELD, 1108 W BROADWAY AVE, BLOOMFIELD, NM 874139998, M-F 0730-1630; SAT 1100-1300.
9414811898765527854154	Charles Begay	2 County Road 7588 unit 17A	Bloomfield	NM	87413-4938	Your item was returned to the sender on May 18, 2026 at 10:39 am in NAGEEZI, NM 87037 because the addressee was not known at the delivery address noted on the package.
9414811898765527854161	Charles H Sylvester	PO Box 6	Nageezi	NM	87037-0006	Your item arrived at the SHIPROCK, NM 87420 post office at 9:48 am on May 18, 2026 and is ready for pickup. Your item may be picked up at SHIPROCK, 91 HIGHWAY 491 S, SHIPROCK, NM 874209998, M-F 0815-1645.
9414811898765527854123	Charleston Johnson Smith	PO Box 4608	Shiprock	NM	87420-4608	Your item was returned to the sender on May 21, 2026 at 9:32 am in FARMINGTON, NM 87401 because the addressee was not known at the delivery address noted on the package.
9414811898765527854109	Chavez B Castiano	126 E Main St	Farmington	NM	87401-2702	Your item arrived at our LAS VEGAS NV DISTRIBUTION CENTER destination facility on May 20, 2026 at 9:10 pm. The item is currently in transit to the destination.
9414811898765527854192	Cher L Lopez	10250 Spencer St Apt 1011	Las Vegas	NV	89183-6903	Your item was delivered to an individual at the address at 11:55 am on May 19, 2026 in FARMINGTON, NM 87402.
9414811898765527854147	Cheryl A Jim	3330 Burson Ln	Farmington	NM	87402-8382	Your item was returned to the sender on May 18, 2026 at 12:11 pm in FARMINGTON, NM 87401 because the addressee was not known at the delivery address noted on the package.
9414811898765527854185	Cheryl Lynn Rarrick	908 N Butler Ave	Farmington	NM	87401-6860	Your item arrived at our ALBUQUERQUE, NM 87101 destination facility on May 17, 2026 at 11:40 am. The item is currently in transit to the destination.
9414811898765527854130	Cheryl Renee Benally	PO Box 1664	Kirtland	NM	87417-1664	Your item arrived at the CUBA, NM 87013 post office at 9:55 am on May 18, 2026 and is ready for pickup. Your item may be picked up at CUBA, 6358 MAIN ST, CUBA, NM 870139998, M-F 0800-1630; SAT 1000-1130.
9414811898765527854314	Chester L Otero	PO Box 1712	Cuba	NM	87013-1712	Your item was returned to the sender on May 21, 2026 at 10:39 am in FARMINGTON, NM 87401 because the addressee moved and left no forwarding address.
9414811898765527854352	Chris Lopez	1212 S Monterey Ave Trlr 27	Farmington	NM	87401-6681	Your item arrived at the FARMINGTON, NM 87401 post office at 6:27 pm on May 18, 2026 and is ready for pickup. Your item may be picked up at FARMINGTON, 2301 E 20TH ST, FARMINGTON, NM 874019998, M-F 0800-1630; SAT 1000-1300.
9414811898765527854369	Chrishana N Woody	2504 E 23rd St	Farmington	NM	87401-8970	Your item was picked up at a postal facility at 11:12 am on May 18, 2026 in AZTEC, NM 87410.
9414811898765527854321	Christal John	PO Box 1031	Aztec	NM	87410-1031	Your item was picked up at the post office at 3:47 pm on May 21, 2026 in FARMINGTON, NM 87401.
9414811898765527854307	Christian D L Burns	PO Box 3804	Farmington	NM	87499-3804	

DJR - White Crow Unit - Case no. 26185
Postal Delivery Report

9414811898765527854390	Christine Ford	27 Eagle Rock Vlg Apt 1B	Budd Lake	NJ	07828-3327	Your item was forwarded to a different address at 7:59 am on May 19, 2026 in BUDD LAKE, NJ. This was because of forwarding instructions or because the address or ZIP Code on the label was incorrect.
9414811898765527854345	Christine M Smith	PO Box 1191	Ignacio	CO	81137-1191	Your item was picked up at the post office at 8:03 am on May 19, 2026 in IGNACIO, CO 81137.
9414811898765527854383	Christine Platero	1024 S Siesta Ln	Tempe	AZ	85281-4820	Your item was delivered to an individual at the address at 3:04 pm on May 19, 2026 in TEMPE, AZ 85281.
9414811898765527854338	Christopher Lipson Mchugh	16 Murray Blvd	Charleston	SC	29401-2312	Your item was delivered to an individual at the address at 4:10 pm on May 18, 2026 in CHARLESTON, SC 29401.
9414811898765527854376	Christopher Sandoval, C/O Lawonda Sandoval	PO Box 4344	Durango	CO	81302-4344	Your item was returned to the sender on May 18, 2026 at 1:50 pm in DURANGO, CO 81301 because the address was vacant or the business was no longer operating at the location and no further information was available.
9414811898765527854062	Cindra T Sam	HC 79 Box 3066	Cuba	NM	87013-9618	We attempted to deliver your item at 12:17 pm on May 18, 2026 in CUBA, NM 87013 and a notice was left because an authorized recipient was not available. If this item is unclaimed after 16 days then it will be returned to the sender.
9414811898765527854024	Clara Russell	6000 Montano Plaza Dr NW Apt 34H	Albuquerque	NM	87120-2478	Your item was forwarded to a different address at 8:07 am on May 18, 2026 in ALBUQUERQUE, NM. This was because of forwarding instructions or because the address or ZIP Code on the label was incorrect.
9414811898765527854000	Clarence Costillo	PO Box 404	Nageezi	NM	87037-0404	Your item was picked up at a postal facility at 11:03 am on May 19, 2026 in NAGEEZI, NM 87037.
9414811898765527854093	Claribelle Jose	PO Box 223	Bloomfield	NM	87413-0223	Your item was picked up at the post office at 12:05 pm on May 20, 2026 in BLOOMFIELD, NM 87413.
9414811898765527854086	Claudeen Tallwood	PO Box 944	Navajo	NM	87328-0944	Your item arrived at the NAVAJO, NM 87328 post office at 10:58 am on May 19, 2026 and is ready for pickup. Your item may be picked up at CPU NAVAJO, 12 SHEPHERD SPGS, NAVAJO, NM 873289998, M-F 0945-1500.
9414811898765527854031	Claudia Garcia	PO Box 1725	Bloomfield	NM	87413-1725	We attempted to deliver your item at 10:52 am on May 19, 2026 in BLOOMFIELD, NM 87413 and a notice was left because an authorized recipient was not available. If this item is unclaimed after 16 days then it will be returned to the sender.
9414811898765527854413	Claudia R Begay	PO Box 1352	Shiprock	NM	87420-1352	Your item arrived at the SHIPROCK, NM 87420 post office at 9:47 am on May 18, 2026 and is ready for pickup. Your item may be picked up at SHIPROCK, 91 HIGHWAY 491 S, SHIPROCK, NM 874209998, M-F 0815-1645.
9414811898765527854451	Cody Lopez	PO Box 2866	Kirtland	NM	87417-2866	Your item arrived at our ALBUQUERQUE, NM 87101 destination facility on May 17, 2026 at 11:35 am. The item is currently in transit to the destination.
9414811898765527854468	Colleen Ford	3300 S Tamarac Dr Apt E109	Denver	CO	80231-4313	Your item was forwarded to a different address at 9:12 am on May 19, 2026 in DENVER, CO. This was because of forwarding instructions or because the address or ZIP Code on the label was incorrect.
9414811898765527854420	Colleen Tess Ignacio	PO Box 1068	Kayenta	AZ	86033-1068	Your item arrived at the KAYENTA, AZ 86033 post office at 9:36 am on May 19, 2026 and is ready for pickup. Your item may be picked up at KAYENTA, 391 HIGHWAY 163, KAYENTA, AZ 860339997, M-F 0830-1700; SAT 0930-1330.
9414811898765527854499	Collette Etcitty	PO Box 1571	Fruitland	NM	87416-1571	Your item was returned to the sender on May 18, 2026 at 4:03 pm in FRUITLAND, NM 87416 because the addressee was not known at the delivery address noted on the package.
9414811898765527854444	Concho Oil Gas LLC	PO Box 849929	Dallas	TX	75284-9929	Your item has been delivered and is available at a PO Box at 4:29 pm on May 20, 2026 in DALLAS, TX 75284.
9414811898765527854482	Concho Royalty Company Lp	4925 Greenville Ave Ste 500	Dallas	TX	75206-4031	Your item arrived at our DALLAS TX DISTRIBUTION CENTER destination facility on May 17, 2026 at 10:05 am. The item is currently in transit to the destination.
9414811898765527854437	Conrad J Martinez	1114 W Aztec Blvd Trlr 23	Aztec	NM	87410-1855	We attempted to deliver your item at 4:03 pm on May 18, 2026 in AZTEC, NM 87410 and a notice was left because an authorized recipient was not available. If this item is unclaimed after 16 days then it will be returned to the sender.
9414811898765527854512	Conrad Martinez	101 Road 2350	Aztec	NM	87410-9328	Your item was returned to the sender on May 18, 2026 at 9:43 am in AZTEC, NM 87410 because the forwarding order for this address is no longer valid.
9414811898765527854550	Cora L Charlie	1496 E 8 N Road	Monte Vista	CO	81144	Your item was delivered to an individual at the address at 4:36 pm on May 18, 2026 in MONTE VISTA, CO 81144.
9414811898765527854567	Cora Todacheene	10708 Neptune St NW	Albuquerque	NM	87114-3563	We attempted to deliver your item at 10:47 am on May 18, 2026 in ALBUQUERQUE, NM 87114 and a notice was left because an authorized recipient was not available. If this item is unclaimed after 16 days then it will be returned to the sender.
9414811898765527854505	Coral Charlie	1496 E 8 N Rd	Monte Vista	CO	81144	Your item was delivered to an individual at the address at 4:37 pm on May 18, 2026 in MONTE VISTA, CO 81144.
9414811898765527854598	Cordelia F Begay	PO Box 3004	Shiprock	NM	87420-3004	Your item was picked up at the post office at 9:47 am on May 19, 2026 in SHIPROCK, NM 87420.

DJR - White Crow Unit - Case no. 26185
Postal Delivery Report

9414811898765527854543	Corine A Harrison	PO Box 301	Bloomfield	NM	87413-0301	We attempted to deliver your item at 11:05 am on May 19, 2026 in BLOOMFIELD, NM 87413 and a notice was left because an authorized recipient was not available. If this item is unclaimed after 16 days then it will be returned to the sender.
9414811898765527854581	Coronado Resources 2013 Lp	3811 Turtle Creek Blvd Ste 1800	Dallas	TX	75219-4479	Your item was delivered to an individual at the address at 2:42 pm on May 19, 2026 in DALLAS, TX 75219.
9414811898765527854536	Corrine Lopez	1212 S Monterey Ave Trlr 27	Farmington	NM	87401-6681	Your item was picked up at the post office at 2:25 pm on May 20, 2026 in FARMINGTON, NM 87401.
9414811898765527854574	Cotter Family Lp	1875 Brandon Dr SW	Los Lunas	NM	87031-8801	Your item arrived at our ALBUQUERQUE, NM 87101 destination facility on May 16, 2026 at 1:13 pm. The item is currently in transit to the destination.
9414811898765527855212	Cristen Owen Louis Easchief	888 E Oak St	Mesa	AZ	85203-9714	Your item was picked up at the post office at 9:34 am on May 20, 2026 in MESA, AZ 85213.
9414811898765527855267	Cristine C Garcia	PO Box 541	Bloomfield	NM	87413-0541	We attempted to deliver your item at 11:01 am on May 19, 2026 in BLOOMFIELD, NM 87413 and a notice was left because an authorized recipient was not available. If this item is unclaimed after 16 days then it will be returned to the sender.
9414811898765527855205	Curtis Canuto	309 N 3rd St Spc 56	Bloomfield	NM	87413-5821	Your item arrived at the BLOOMFIELD, NM 87413 post office at 7:44 am on May 19, 2026 and is ready for pickup. Your item may be picked up at BLOOMFIELD, 1108 W BROADWAY AVE, BLOOMFIELD, NM 874139998, M-F 0730-1630; SAT 1100-1300.
9414811898765527855298	Curtis Largo	PO Box 92	Cuba	NM	87013-0092	Your item arrived at the CUBA, NM 87013 post office at 3:09 pm on May 18, 2026 and is ready for pickup. Your item may be picked up at CUBA, 6358 MAIN ST, CUBA, NM 870139998, M-F 0800-1630; SAT 1000-1130.
9414811898765527855243	Curtis Lopez	PO Box 127	Cuba	NM	87013-0127	Your item was picked up at the post office at 9:33 am on May 21, 2026 in CUBA, NM 87013.
9414811898765527855236	Custer Martinez	PO Box 97	Finley	OK	74543-0097	Your item was picked up at a postal facility at 8:16 am on May 21, 2026 in FINLEY, OK 74543.
9414811898765527855816	Cynthia Desheuqutte	PO Box 982	Fruitland	NM	87416-0982	Your item was picked up at the post office at 3:01 pm on May 19, 2026 in FRUITLAND, NM 87416.
9414811898765527855861	Cynthia Otero	PO Box 52162	Albuquerque	NM	87181-2162	Your item arrived at the ALBUQUERQUE, NM 87123 post office at 8:22 am on May 19, 2026 and is ready for pickup. Your item may be picked up at FOOTHILLS, 13101 LOMAS BLVD NE, ALBUQUERQUE, NM 871239998, M-F 0900-1700; SAT 0900-1500.
9414811898765527855823	Cyrene L Inman Trust Dated 1/26/1994 Cyrene L Inman Trustee	6844 Rio Grande Blvd NW	Los Ranchos	NM	87107-6300	Your item was delivered to an individual at the address at 11:55 am on May 18, 2026 in ALBUQUERQUE, NM 87107.
9414811898765527855809	Daisy Charlie	32 Road 6470	Kirtland	NM	87417-9516	We attempted to deliver your item at 1:45 pm on May 18, 2026 in KIRTLAND, NM 87417 and a notice was left because an authorized recipient was not available. If this item is unclaimed after 16 days then it will be returned to the sender.
9414811898765527855892	Dalphine Toledo	PO Box 831	Cuba	NM	87013-0831	Your item arrived at the CUBA, NM 87013 post office at 9:54 am on May 18, 2026 and is ready for pickup. Your item may be picked up at CUBA, 6358 MAIN ST, CUBA, NM 870139998, M-F 0800-1630; SAT 1000-1130.
9414811898765527855847	Damien R Jim	11728 Wild Horse Trl SE	Albuquerque	NM	87123-3515	Your item was delivered to an individual at the address at 11:12 am on May 19, 2026 in ALBUQUERQUE, NM 87123.
9414811898765527855885	Dan Platero	PO Box 1381	Bloomfield	NM	87413-1381	Your item was returned to the sender on May 19, 2026 at 3:44 pm in BLOOMFIELD, NM 87413 because the address was vacant or the business was no longer operating at the location and no further information was available.
9414811898765527855830	Dan Victor	1400 Cardenas Dr SE Apt 9	Albuquerque	NM	87108-4886	Your item was returned to the sender on May 19, 2026 at 1:57 pm in ALBUQUERQUE, NM 87108 because the addressee was not known at the delivery address noted on the package.
9414811898765527855878	Dana C Johnson	2504 E 23rd St	Farmington	NM	87401-8970	Your item arrived at the FARMINGTON, NM 87401 post office at 6:27 pm on May 18, 2026 and is ready for pickup. Your item may be picked up at FARMINGTON, 2301 E 20TH ST, FARMINGTON, NM 874019998, M-F 0800-1630; SAT 1000-1300.
9414811898765527855755	Daniel Armstrong	PO Box 2184	Bloomfield	NM	87413-2184	Your item was picked up at the post office at 10:13 am on May 20, 2026 in BLOOMFIELD, NM 87413.
9414811898765527855724	Daniel D Lopez	PO Box 594	Cuba	NM	87013-0594	Your item was returned to the sender on May 18, 2026 at 2:49 pm in CUBA, NM 87013 because it could not be delivered as addressed.
9414811898765527855700	Daniel D Werito	1601 N Mesa Verde Ave	Farmington	NM	87401-7031	Your item arrived at the FARMINGTON, NM 87401 post office at 6:28 pm on May 18, 2026 and is ready for pickup. Your item may be picked up at FARMINGTON, 2301 E 20TH ST, FARMINGTON, NM 874019998, M-F 0800-1630; SAT 1000-1300.
9414811898765527855793	Danielle Arissica Yazzie	5701 Yarrow Trl	Farmington	NM	87401-9669	Your item was picked up at the post office at 4:05 pm on May 19, 2026 in FARMINGTON, NM 87401.
9414811898765527855748	Danny Clyde	60 Road 5580	Farmington	NM	87401-1431	Your item arrived at the FARMINGTON, NM 87401 post office at 9:23 am on May 18, 2026 and is ready for pickup. Your item may be picked up at FARMINGTON, 2301 E 20TH ST, FARMINGTON, NM 874019998, M-F 0800-1630; SAT 1000-1300.

DJR - White Crow Unit - Case no. 26185
Postal Delivery Report

9414811898765527855786	Danny L Sanchez	PO Box 1557	Shiprock	NM	87420-1557	Your item was picked up at the post office at 8:47 am on May 21, 2026 in SHIPROCK, NM 87420.
9414811898765527855731	Danny Victor	505 N Moore St	Bloomfield	NM	87413-5551	Your item arrived at the BLOOMFIELD, NM 87413 post office at 7:44 am on May 19, 2026 and is ready for pickup. Your item may be picked up at BLOOMFIELD, 1108 W BROADWAY AVE, BLOOMFIELD, NM 874139998, M-F 0730-1630; SAT 1100-1300.
9414811898765527855915	Danny Werito	PO Box 1794	Bloomfield	NM	87413-1794	We attempted to deliver your item at 10:51 am on May 19, 2026 in BLOOMFIELD, NM 87413 and a notice was left because an authorized recipient was not available. If this item is unclaimed after 16 days then it will be returned to the sender.
9414811898765527855953	Danny Werito Jr	PO Box 1031	Aztec	NM	87410-1031	Your item was picked up at a postal facility at 11:12 am on May 18, 2026 in AZTEC, NM 87410.
9414811898765527855960	Darlene Bia	772 Hope Ave	Farmington	NM	87401-7105	Your item arrived at the FARMINGTON, NM 87401 post office at 7:42 am on May 19, 2026 and is ready for pickup. Your item may be picked up at FARMINGTON, 2301 E 20TH ST, FARMINGTON, NM 874019998, M-F 0800-1630; SAT 1000-1300.
9414811898765527855922	Darlene Frank	PO Box 1251	Shiprock	NM	87420-1251	Your item was picked up at the post office at 9:13 am on May 19, 2026 in SHIPROCK, NM 87420.
9414811898765527855908	Darlene Garcia	305 Lupine Ln	Farmington	NM	87401-9594	Your item arrived at the FARMINGTON, NM 87401 post office at 6:29 pm on May 18, 2026 and is ready for pickup. Your item may be picked up at FARMINGTON, 2301 E 20TH ST, FARMINGTON, NM 874019998, M-F 0800-1630; SAT 1000-1300.
9414811898765527855946	Darlene J Charlie	316 West Ave	Alamosa	CO	81101-2154	Your item was picked up at the post office at 4:27 pm on May 19, 2026 in ALAMOSAS, CO 81101.
9414811898765527855984	Darlene Victor	8331 S Valley Hwy Apt 317	Englewood	CO	80112-7605	Your item was forwarded to a different address at 7:37 pm on May 18, 2026 in ENGLEWOOD, CO. This was because of forwarding instructions or because the address or ZIP Code on the label was incorrect.
9414811898765527855939	Darrin Begay	2 Cr 7588 unit 17A	Bloomfield	NM	87413-4938	Your item arrived at the BLOOMFIELD, NM 87413 post office at 10:34 am on May 20, 2026 and is ready for pickup. Your item may be picked up at BLOOMFIELD, 1108 W BROADWAY AVE, BLOOMFIELD, NM 874139998, M-F 0730-1630; SAT 1100-1300.
9414811898765527855977	Darva Kinli Cheenie	2705 Meadow Lark Ave	Farmington	NM	87401-4826	Your item arrived at the FARMINGTON, NM 87401 post office at 7:45 am on May 19, 2026 and is ready for pickup. Your item may be picked up at FARMINGTON, 2301 E 20TH ST, FARMINGTON, NM 874019998, M-F 0800-1630; SAT 1000-1300.
9414811898765527855618	Darvin D Ignacio	PO Box 173	Bloomfield	NM	87413-0173	Your item was picked up at the post office at 1:11 pm on May 20, 2026 in BLOOMFIELD, NM 87413.
9414811898765527855656	Daryl K Chavez	PO Box 395	Dulce	NM	87528-0395	Your item arrived at our USPS facility in SHREVEPORT LA DISTRIBUTION CENTER on May 20, 2026 at 3:25 pm. The item is currently in transit to the destination.
9414811898765527855663	Daryl K Chavez	PO Box 395	Dulce	NM	87528-0395	Your item arrived at the DULCE, NM 87528 post office at 10:51 am on May 18, 2026 and is ready for pickup. Your item may be picked up at DULCE, 10 Foothill St, DULCE, NM 875289998, M-F 0815-1715; SAT 0900-1200.
9414811898765527855601	Dave Lewis Nez	1001 Coors By Pass NW Apt 1322	Albuquerque	NM	87114	Your item arrived at our ALBUQUERQUE, NM 87101 destination facility on May 17, 2026 at 11:33 am. The item is currently in transit to the destination.
9414811898765527855694	David Johnson	2609 Southside River Rd Trlr 22	Farmington	NM	87401-7836	Your item was picked up at the post office at 2:19 pm on May 19, 2026 in FARMINGTON, NM 87401.
9414811898765527855649	David M Betoni	PO Box 283	Nageezi	NM	87037-0283	Your item arrived at the NAGEEZI, NM 87037 post office at 10:37 am on May 18, 2026 and is ready for pickup. Your item may be picked up at NAGEEZI, 11577 US HIGHWAY 550, NAGEEZI, NM 870379998, M-F 0900-1600; SAT 0900-1200.
9414811898765527855632	David Toledo	1205 W 11th Ave Apt B	Amarillo	TX	79101-3171	Your item arrived at the AMARILLO, TX 79120 post office at 9:15 am on May 20, 2026 and is ready for pickup. Your item may be picked up at AMARILLO, 2301 ROSS ST, AMARILLO, TX 791209996, M-F 0600-1730; SAT 0930-1200.
9414811898765527855113	David Yazzie	PO Box 816	Bloomfield	NM	87413-0816	Your item was picked up at the post office at 4:15 pm on May 19, 2026 in BLOOMFIELD, NM 87413.
9414811898765527855168	Davina J Benny	PO Box 1193	Bloomfield	NM	87413-1193	Your item was picked up at the post office at 4:11 pm on May 19, 2026 in BLOOMFIELD, NM 87413.
9414811898765527855199	Davis J Barber	PO Box 829	Kirtland	NM	87417-0829	Your item was picked up at the post office at 12:07 pm on May 18, 2026 in KIRTLAND, NM 87417.
9414811898765527855182	Dawn H Benally	23728 E Ida Dr Unit E	Aurora	CO	80016-5991	Your item arrived at our USPS facility in DENVER CO DISTRIBUTION CENTER on May 15, 2026 at 5:08 pm. The item is currently in transit to the destination.
9414811898765527855175	Deandra P Williams	PO Box 1062	Auburn	WA	98071-1062	Your item arrived at the AUBURN, WA 98002 post office at 10:58 am on May 18, 2026 and is ready for pickup. Your item may be picked up at AUBURN, 11 3RD ST NW, AUBURN, WA 980029998, M-F 0730-1700; SAT 0900-1300.
9414811898765527855366	Debby Nockai	119 W Broadway	Farmington	NM	87401-6419	Your item was delivered to the front desk, reception area, or mail room at 12:01 pm on May 19, 2026 in FARMINGTON, NM 87401.
9414811898765527855342	Deborah R Johnson	2504 E 23rd St	Farmington	NM	87401-8970	Your item arrived at the FARMINGTON, NM 87401 post office at 6:27 pm on May 18, 2026 and is ready for pickup. Your item may be picked up at FARMINGTON, 2301 E 20TH ST, FARMINGTON, NM 874019998, M-F 0800-1630; SAT 1000-1300.

DJR - White Crow Unit - Case no. 26185
Postal Delivery Report

9414811898765527855335	Debra A Kessler	4668 Huntington Dr SO Unit 416	Los Angeles	CA	90032	We attempted to deliver your item at 11:22 am on May 19, 2026 in LOS ANGELES, CA 90032 and a notice was left because an authorized recipient was not available. If this item is unclaimed after 16 days then it will be returned to the sender.
9414811898765527855052	Debra J Chavez	4633 Gila St Trlr 8	Farmington	NM	87402-8745	Your item was picked up at the post office at 11:57 am on May 19, 2026 in FARMINGTON, NM 87401.
9414811898765527855007	Dechelle L Henry	PO Box 1152	Bloomfield	NM	87413-1152	Your item was picked up at the post office at 11:46 am on May 20, 2026 in BLOOMFIELD, NM 87413.
9414811898765527855045	Dede Elizabeth Fasken Trust Dated April 17 2023	7463 County Road 42500	Paris	TX	75462-6902	Your item has been delivered and is available at a PO Box at 1:37 pm on May 19, 2026 in PARIS, TX 75460.
9414811898765527855083	Deion Juan Yazzie	HC 79 Box 1580	Ojo Encino	NM	87013-9615	We attempted to deliver your item at 9:46 am on May 18, 2026 in CUBA, NM 87013 and a notice was left because an authorized recipient was not available. If this item is unclaimed after 16 days then it will be returned to the sender.
9414811898765527855038	Delenore B Becenti	PO Box 3004	Shiprock	NM	87420-3004	Your item was picked up at the post office at 9:47 am on May 19, 2026 in SHIPROCK, NM 87420.
9414811898765527855076	Delores Simpson	PO Box 593	Farmington	NM	87499-0593	Your item arrived at the FARMINGTON, NM 87401 post office at 9:37 am on May 18, 2026 and is ready for pickup. Your item may be picked up at FARMINGTON, 2301 E 20TH ST, FARMINGTON, NM 874019998, M-F 0800-1630; SAT 1000-1300.
9414811898765527855458	Delphine L Ignacio	1028 Chelwood Park Blvd NE Apt A	Albuquerque	NM	87112-5928	Your item was picked up at a postal facility at 4:34 pm on May 19, 2026 in ALBUQUERQUE, NM 87112.
9414811898765527855465	Denise R Chavez	PO Box 395	Dulce	NM	87528-0395	Your item arrived at the DULCE, NM 87528 post office at 12:14 pm on May 18, 2026 and is ready for pickup. Your item may be picked up at DULCE, 10 FOOTHILL ST, DULCE, NM 875289998, M-F 0815-1715; SAT 0900-1200.
9414811898765527855427	Dennis Morrow	2500 Central Ave SE	Albuquerque	NM	87106-3609	Your item was returned to the sender on May 18, 2026 at 1:39 pm in ALBUQUERQUE, NM 87106 because the addressee was not known at the delivery address noted on the package.
9414811898765527855403	Dennison F Largo	731 Highway 70 W Trlr 6	Alamogordo	NM	88310-7621	Your item was returned to the sender on May 18, 2026 at 2:28 pm in ALAMOGORDO, NM 88310 because the addressee was not known at the delivery address noted on the package.
9414811898765527855496	Dennison R Frank	PO Box 3055	Kirtland	NM	87417-3055	Your item was picked up at the post office at 10:00 am on May 18, 2026 in KIRTLAND, NM 87417.
9414811898765527855441	Dennison R Frank	PO Box 3055	Kirtland	NM	87417-3055	Your item was picked up at the post office at 10:00 am on May 18, 2026 in KIRTLAND, NM 87417.
9414811898765527855489	Desert Partners V Lp	Attn Joe Gieb III Manager, PO Box 3579	Midland	TX	79702-3579	Your item was picked up at the post office at 12:41 pm on May 19, 2026 in MIDLAND, TX 79701.
9414811898765527855434	DHB Partnership	8144 Walnut Hill Ln Ste 982	Dallas	TX	75231-4344	Your item was delivered to an individual at the address at 10:49 am on May 18, 2026 in DALLAS, TX 75231.
9414811898765527855472	Diana Rose Platero	PO Box 128	Prewitt	NM	87045-0128	Your item arrived at our ALBUQUERQUE, NM 87101 destination facility on May 17, 2026 at 11:36 am. The item is currently in transit to the destination.
9414811898765527855519	Dick Lopez	PO Box 704	Counselor	NM	87018-0300	Your item arrived at the COUNSELOR, NM 87018 post office at 9:37 am on May 18, 2026 and is ready for pickup. Your item may be picked up at COUNSELOR, 9766 HIGHWAY 550, COUNSELOR, NM 870189998, M-F 1000-1400; SAT 1000-1200.
9414811898765527855557	Dion J Lopez	PO Box 3153	Farmington	NM	87499-3153	Your item arrived at the FARMINGTON, NM 87401 post office at 9:38 am on May 18, 2026 and is ready for pickup. Your item may be picked up at FARMINGTON, 2301 E 20TH ST, FARMINGTON, NM 874019998, M-F 0800-1630; SAT 1000-1300.
9414811898765527855526	Don And Marty Mineral Holdings LLC	1501 Alta Dr	Ft Worth	TX	76107-1569	Your item was delivered to an individual at the address at 2:49 pm on May 18, 2026 in FORT WORTH, TX 76107.
9414811898765527855502	Donahue E Werito	PO Box 2884	Farmington	NM	87499-2884	Your item arrived at our ALBUQUERQUE, NM 87101 destination facility on May 16, 2026 at 1:08 pm. The item is currently in transit to the destination.
9414811898765527855595	Donald Robert Johnson	PO Box 2412	Kirtland	NM	87417-2412	Your item was picked up at the post office at 4:19 pm on May 18, 2026 in KIRTLAND, NM 87417.
9414811898765527855540	Donallia W Lopez	1841 La Veta Dr NE	Albuquerque	NM	87110-5127	We attempted to deliver your item at 2:37 pm on May 18, 2026 in ALBUQUERQUE, NM 87110 and a notice was left because an authorized recipient was not available. If this item is unclaimed after 16 days then it will be returned to the sender.
9414811898765527855588	Donovan R Johnson	PO Box 2412	Kirtland	NM	87417-2412	Your item was picked up at the post office at 4:19 pm on May 18, 2026 in KIRTLAND, NM 87417.
9414811898765527855533	Dora M Tom	1413 Camino Sol	Farmington	NM	87401-8073	Your item arrived at the FARMINGTON, NM 87401 post office at 7:44 am on May 19, 2026 and is ready for pickup. Your item may be picked up at FARMINGTON, 2301 E 20TH ST, FARMINGTON, NM 874019998, M-F 0800-1630; SAT 1000-1300.
9414811898765527855571	Doris T Castillo	HC 79 Box 3030	Cuba	NM	87013-9607	Your item was delivered to an individual at the address at 11:35 am on May 20, 2026 in CUBA, NM 87013.
9414811898765527852211	Dorothy Felix	PO Box 1875	Chinle	AZ	86503-1875	Your item was picked up at the post office at 4:26 pm on May 20, 2026 in CHINLE, AZ 86503.

DJR - White Crow Unit - Case no. 26185
Postal Delivery Report

9414811898765527852259	Dorothy M Toledo	HC 79 Box 8	Cuba	NM	87013-9701	We attempted to deliver your item at 10:30 am on May 18, 2026 in CUBA, NM 87013 and a notice was left because an authorized recipient was not available. If this item is unclaimed after 16 days then it will be returned to the sender.
9414811898765527852266	Dorothy Tso	913 Sandstone Ave	Farmington	NM	87401-2809	Your item was returned to the sender on May 19, 2026 at 1:33 pm in FARMINGTON, NM 87401 because of an incorrect address.
9414811898765527852228	Drift Energy LLC	PO Box 27797	Denver	CO	80227-0797	Your item has been delivered and is available at a PO Box at 9:00 am on May 19, 2026 in DENVER, CO 80227.
9414811898765527852204	Dugan Production Corp	709 E Murray Dr	Farmington	NM	87401-6649	Your item was returned to the sender on May 21, 2026 at 9:33 am in FARMINGTON, NM 87401 because the address was vacant or the business was no longer operating at the location and no further information was available.
9414811898765527852242	Dugan Production Corp	PO Box 420	Farmington	NM	87499-0420	Your item arrived at the FARMINGTON, NM 87401 post office at 9:37 am on May 18, 2026 and is ready for pickup. Your item may be picked up at FARMINGTON, 2301 E 20TH ST, FARMINGTON, NM 874019998, M-F 0800-1630; SAT 1000-1300.
9414811898765527852235	Durwin I Beyale	PO Box 2001	Fruitland	NM	87416-2001	Your item was returned to the sender on May 21, 2026 at 9:08 am in FRUITLAND, NM 87416 because the addressee was not known at the delivery address noted on the package.
9414811898765527852273	Earl Nez	PO Box 584	Blanco	NM	87412-0584	Your item arrived at the BLANCO, NM 87412 post office at 3:15 pm on May 18, 2026 and is ready for pickup. Your item may be picked up at BLANCO, 7367 US 64, BLANCO, NM 874129998, M-F 1000-1700; SAT 1030-1300.
9414811898765527852853	Earl Wayne Herrera	PO Box 174	Cuba	NM	87013-0174	Your item was picked up at the post office at 2:50 pm on May 19, 2026 in CUBA, NM 87013.
9414811898765527852860	Eddie D Scott	PO Box 5673	Farmington	NM	87499-5673	Your item was picked up at the post office at 1:32 pm on May 20, 2026 in FARMINGTON, NM 87401.
9414811898765527852822	Eddie Garcia Jr	PO Box 1424	Bloomfield	NM	87413-1424	Your item was picked up at the post office at 1:51 pm on May 20, 2026 in BLOOMFIELD, NM 87413.
9414811898765527852808	Eddie L Smith	1688 S Longspur Ln	Gilbert	AZ	85295-7821	As of 3:49 pm on May 19, 2026, your item is available for redelivery or pickup. You may Schedule a Redelivery or your item can be picked up at VAL VISTA, 225 S VAL VISTA DR, GILBERT, AZ 852969998 M-F 0900-1700; SAT 0900-1200.
9414811898765527852891	Eddie Larvingo	PO Box 811	Bloomfield	NM	87413-0811	We attempted to deliver your item at 11:00 am on May 19, 2026 in BLOOMFIELD, NM 87413 and a notice was left because an authorized recipient was not available. If this item is unclaimed after 16 days then it will be returned to the sender.
9414811898765527852846	Eddie Lopez	PO Box 1097	Cuba	NM	87013-1097	Your item arrived at the CUBA, NM 87013 post office at 9:56 am on May 18, 2026 and is ready for pickup. Your item may be picked up at CUBA, 6358 MAIN ST, CUBA, NM 870139998, M-F 0800-1630; SAT 1000-1130.
9414811898765527852884	Edison Cayaditto	8123 Sheffield Pl NW	Albuquerque	NM	87120-5532	Your item was picked up at the post office at 11:19 am on May 21, 2026 in ALBUQUERQUE, NM 87114.
9414811898765527852877	Edison Sandoval	410 Road 7675	Bloomfield	NM	87413-4949	Your item was picked up at the post office at 12:51 pm on May 20, 2026 in BLOOMFIELD, NM 87413.
9414811898765527852754	Edith M Barboan	PO Box 946	Cuba	NM	87013-0946	Your item arrived at the CUBA, NM 87013 post office at 9:56 am on May 18, 2026 and is ready for pickup. Your item may be picked up at CUBA, 6358 MAIN ST, CUBA, NM 870139998, M-F 0800-1630; SAT 1000-1130.
9414811898765527852761	Edmund Stewart	PO Box 40296	Albuquerque	NM	87196-0296	Your item arrived at the ALBUQUERQUE, NM 87196 post office at 7:18 am on May 19, 2026 and is ready for pickup. Your item may be picked up at UNIVERSITY, 115 CORNELL DR SE, ALBUQUERQUE, NM 871069998, M-F 0900-1000.
9414811898765527852723	Edric D Janssen	14 Road 3954	Farmington	NM	87401-8088	Your item arrived at the FARMINGTON, NM 87401 post office at 5:44 pm on May 18, 2026 and is ready for pickup. Your item may be picked up at FARMINGTON, 2301 E 20TH ST, FARMINGTON, NM 874019998, M-F 0800-1630; SAT 1000-1300.
9414811898765527852747	Edwin Augustine	PO Box 405	Bloomfield	NM	87413-0405	Your item was picked up at the post office at 12:01 pm on May 20, 2026 in BLOOMFIELD, NM 87413.
9414811898765527852785	Effie Antonio	PO Box 5593	Farmington	NM	87499-5593	Your item was picked up at the post office at 11:59 am on May 18, 2026 in FARMINGTON, NM 87401.
9414811898765527852778	Elaine Betoni	PO Box 134	Nageezi	NM	87037-0134	Your item arrived at the NAGEEZI, NM 87037 post office at 10:36 am on May 18, 2026 and is ready for pickup. Your item may be picked up at NAGEEZI, 11577 US HIGHWAY 550, NAGEEZI, NM 870379998, M-F 0900-1600; SAT 0900-1200.
9414811898765527852914	Elaine Nez	225 Truman St NE	Albuquerque	NM	87108-1332	We attempted to deliver your item at 9:18 am on May 18, 2026 in ALBUQUERQUE, NM 87108 and a notice was left because an authorized recipient was not available. If this item is unclaimed after 16 days then it will be returned to the sender.
9414811898765527852969	Eleanor G Soce	818 E Main St Tlr 22	Farmington	NM	87401-2729	Your item arrived at the FARMINGTON, NM 87401 post office at 7:42 am on May 19, 2026 and is ready for pickup. Your item may be picked up at FARMINGTON, 2301 E 20TH ST, FARMINGTON, NM 874019998, M-F 0800-1630; SAT 1000-1300.
9414811898765527852921	Eleanor R Mose	PO Box 310244	Mexican Hat	UT	84531-0244	Your item has been delivered and is available at a PO Box at 10:08 am on May 19, 2026 in MEXICAN HAT, UT 84531.

DJR - White Crow Unit - Case no. 26185
Postal Delivery Report

9414811898765527852907	Eleicia A Rodriguez	2609 Oriole Ave	Farmington	NM	87401-4832	Your item arrived at the FARMINGTON, NM 87401 post office at 7:45 am on May 19, 2026 and is ready for pickup. Your item may be picked up at FARMINGTON, 2301 E 20TH ST, FARMINGTON, NM 874019998, M-F 0800-1630; SAT 1000-1300. Your item was delivered to an individual at the address at 11:34 am on May 18, 2026
9414811898765527852990	Elenea M Trujillo	3805 S 100 W	Logan	UT	84321-7633	in LOGAN, UT 84321.
9414811898765527852983	Elizabeth Ignacio	5 Miles N Of Nageezi Chapter House	Nageezi	NM	87037	Your item arrived at our USPS facility in KANSAS CITY MO DISTRIBUTION CENTER on May 18, 2026 at 10:03 am. The item is currently in transit to the destination.
9414811898765527852938	Elizabeth Montoya	PO Box 1854	Cuba	NM	87013-1854	Your item was picked up at the post office at 1:56 pm on May 21, 2026 in CUBA, NM 87013.
9414811898765527852976	Elizabeth W Chavez	314 Sash St	Aztec	NM	87410	Your item was picked up at the post office at 10:35 am on May 21, 2026 in AZTEC, NM 87410.
9414811898765527852617	Ella M Lewis	PO Box 693	Waterflow	NM	87421-0693	Your item arrived at the WATERFLOW, NM 87421 post office at 9:00 am on May 18, 2026 and is ready for pickup. Your item may be picked up at WATERFLOW, 3428 US 64, WATERFLOW, NM 874219997, M-F 0800-1630; SAT 0800-1200.
9414811898765527852655	Ella N Begay	6073 County Road 213	Durango	CO	81303-7826	Your item has been delivered to an agent at the front desk, reception, or mail room at 5:26 pm on May 18, 2026 in DURANGO, CO 81303.
9414811898765527852662	Ellis Ignacio	PO Box 5190	Farmington	NM	87499-5190	Your item was returned to the sender on May 18, 2026 at 12:49 pm in FARMINGTON, NM 87401 because the addressee was not known at the delivery address noted on the package.
9414811898765527852624	Elmer Davis Ignacio Jr	PO Box 253	Bloomfield	NM	87413-0253	We attempted to deliver your item at 11:05 am on May 19, 2026 in BLOOMFIELD, NM 87413 and a notice was left because an authorized recipient was not available. If this item is unclaimed after 16 days then it will be returned to the sender.
9414811898765527852693	Elouise L Chevarillo	2550 E 16th St Apt 12104	Farmington	NM	87401-7663	Your item arrived at the FARMINGTON, NM 87401 post office at 6:27 pm on May 18, 2026 and is ready for pickup. Your item may be picked up at FARMINGTON, 2301 E 20TH ST, FARMINGTON, NM 874019998, M-F 0800-1630; SAT 1000-1300.
9414811898765527852686	Eloovonne Jane Benally	30 Cr 6570 Nbu 2A no 6	Kirtland	NM	87417	We attempted to deliver your item at 11:15 am on May 18, 2026 in KIRTLAND, NM 87417 and a notice was left because an authorized recipient was not available. If this item is unclaimed after 16 days then it will be returned to the sender.
9414811898765527852679	Elowine C Morgan	PO Box 325	Kirtland	NM	87417-0325	Your item was picked up at the post office at 1:07 pm on May 20, 2026 in KIRTLAND, NM 87417.
9414811898765527852112	Elrina Begay	27 Road 3148	Aztec	NM	87410-9593	We attempted to deliver your item at 12:23 pm on May 18, 2026 in AZTEC, NM 87410 and a notice was left because an authorized recipient was not available. If this item is unclaimed after 16 days then it will be returned to the sender.
9414811898765527852150	Elsie G Lewis	PO Box 1781	Bloomfield	NM	87413-1781	Your item was picked up at the post office at 3:13 pm on May 20, 2026 in BLOOMFIELD, NM 87413.
9414811898765527852167	Elsie M Betselie	PO Box 227	Nageezi	NM	87037-0227	Your item was picked up at a postal facility at 12:18 pm on May 19, 2026 in NAGEEZI, NM 87037.
9414811898765527852129	Elvin Benny	PO Box 381	Bloomfield	NM	87413-0381	We attempted to deliver your item at 11:04 am on May 19, 2026 in BLOOMFIELD, NM 87413 and a notice was left because an authorized recipient was not available. If this item is unclaimed after 16 days then it will be returned to the sender.
9414811898765527852105	Elvin Benny	PO Box 2726	Bloomfield	NM	87413-2726	We attempted to deliver your item at 10:43 am on May 19, 2026 in BLOOMFIELD, NM 87413 and a notice was left because an authorized recipient was not available. If this item is unclaimed after 16 days then it will be returned to the sender.
9414811898765527852198	Elvina B Trujillo	717 Ruth Ln Apt 805	Bloomfield	NM	87413-5234	Your item arrived at the BLOOMFIELD, NM 87413 post office at 10:35 am on May 20, 2026 and is ready for pickup. Your item may be picked up at BLOOMFIELD, 1108 W BROADWAY AVE, BLOOMFIELD, NM 874139998, M-F 0730-1630; SAT 1100-1300.
9414811898765527852143	Elvira A Trujillo	PO Box 296	Nageezi	NM	87037-0296	Your item arrived at the NAGEEZI, NM 87037 post office at 10:37 am on May 18, 2026 and is ready for pickup. Your item may be picked up at NAGEEZI, 11577 US HIGHWAY 550, NAGEEZI, NM 870379998, M-F 0900-1600; SAT 0900-1200.
9414811898765527852181	Elvira M Benny	35 Rd 3791	Bloomfield	NM	87413	Your item arrived at our ALBUQUERQUE, NM 87101 destination facility on May 17, 2026 at 11:33 am. The item is currently in transit to the destination.
9414811898765527852136	Elvira M Benny	PO Box 2726	Bloomfield	NM	87413-2726	We attempted to deliver your item at 10:43 am on May 19, 2026 in BLOOMFIELD, NM 87413 and a notice was left because an authorized recipient was not available. If this item is unclaimed after 16 days then it will be returned to the sender.
9414811898765527852174	Elvira Pinto	PO Box 2825	Gallup	NM	87305-2825	Your item arrived at the GALLUP, NM 87301 post office at 9:16 am on May 19, 2026 and is ready for pickup. Your item may be picked up at GALLUP, 950 W AZTEC AVE, GALLUP, NM 873019703, M-F 0830-1700; SAT 1000-1330.

DJR - White Crow Unit - Case no. 26185
Postal Delivery Report

9414811898765527852310	Elvis Garcia	PO Box 181	Bloomfield	NM	87413-0181	We attempted to deliver your item at 11:17 am on May 19, 2026 in BLOOMFIELD, NM 87413 and a notice was left because an authorized recipient was not available. If this item is unclaimed after 16 days then it will be returned to the sender.
9414811898765527852365	Emerson N Begay	PO Box 921	Aztec	NM	87410-0921	Your item was picked up at the post office at 10:11 am on May 21, 2026 in AZTEC, NM 87410.
9414811898765527852303	Emerson Sandoval	414 Road 7675	Bloomfield	NM	87413-4949	Your item was picked up at the post office at 8:33 am on May 20, 2026 in BLOOMFIELD, NM 87413.
9414811898765527852396	Emerson T Kenneth	8568 Treasure Trove St	Las Vegas	NV	89123-2881	Your item was picked up at a postal facility at 2:24 pm on May 21, 2026 in LAS VEGAS, NV 89123.
9414811898765527852341	Emilie I Ervin	PO Box 1844	Farmington	NM	87499-1844	Your item was picked up at the post office at 1:26 pm on May 21, 2026 in FARMINGTON, NM 87401.
9414811898765527852334	Emmerson Family LLC	4047 SW Greenhills Way	Portland	OR	97221-3205	Your item was delivered to an individual at the address at 11:53 am on May 21, 2026 in PORTLAND, OR 97221.
9414811898765527852372	Emmett Raymond Harrison	PO Box 2106	Shiprock	NM	87420-2106	Your item arrived at the SHIPROCK, NM 87420 post office at 8:38 am on May 21, 2026 and is ready for pickup. Your item may be picked up at SHIPROCK, 91 HIGHWAY 491 S, SHIPROCK, NM 874209998, M-F 0815-1645.
9414811898765527852051	Ena H Trujillo	PO Box 108	Nageezi	NM	87037-0108	Your item arrived at the NAGEEZI, NM 87037 post office at 10:36 am on May 18, 2026 and is ready for pickup. Your item may be picked up at NAGEEZI, 11577 US HIGHWAY 550, NAGEEZI, NM 870379998, M-F 0900-1600; SAT 0900-1200.
9414811898765527852006	Epic Energy LLC	332 Road 3100	Aztec	NM	87410-9532	Your item has been delivered to an agent at the front desk, reception, or mail room at 12:12 pm on May 18, 2026 in AZTEC, NM 87410.
9414811898765527852082	Eric N Sandoval	2512 N Mesa Dr	Farmington	NM	87401-3930	Your item arrived at the FARMINGTON, NM 87401 post office at 7:45 am on May 19, 2026 and is ready for pickup. Your item may be picked up at FARMINGTON, 2301 E 20TH ST, FARMINGTON, NM 874019998, M-F 0800-1630; SAT 1000-1300.
9414811898765527852075	Erin Diaz	3030 E Broadway Rd Apt 305	Mesa	AZ	85204-1744	Your item was returned to the sender on May 19, 2026 at 8:06 am in MESA, AZ 85204 because the forwarding order for this address is no longer valid.
9414811898765527852457	Erin Mchugh Gogolak	5802 N Dragoon Ln	Paradise Valley	AZ	85253-5210	Your item was delivered to an individual at the address at 2:03 pm on May 19, 2026 in PARADISE VALLEY, AZ 85253.
9414811898765527852426	Ernest Begay	PO Box 5095	Farmington	NM	87499-5095	Your item was picked up at the post office at 12:06 pm on May 18, 2026 in FARMINGTON, NM 87401.
9414811898765527852495	Ernest Chavez Sr	PO Box 1342	Bloomfield	NM	87413-1342	Your item was picked up at a postal facility at 1:38 pm on May 21, 2026 in BLOOMFIELD, NM 87413.
9414811898765527852488	Ernest Frank	PO Box 5435	Farmington	NM	87499-5435	Your item was returned to the sender on May 18, 2026 at 12:49 pm in FARMINGTON, NM 87401 because the addressee was not known at the delivery address noted on the package.
9414811898765527852518	Ernest J Platero	PO Box 471	Tempe	AZ	85280-0471	Your item was returned to the sender on May 19, 2026 at 11:10 am in TEMPE, AZ 85280 because the address was vacant or the business was no longer operating at the location and no further information was available.
9414811898765527852563	Ernest Largo	PO Box 92	Cuba	NM	87013-0092	Your item arrived at the CUBA, NM 87013 post office at 9:55 am on May 18, 2026 and is ready for pickup. Your item may be picked up at CUBA, 6358 MAIN ST, CUBA, NM 870139998, M-F 0800-1630; SAT 1000-1130.
9414811898765527852501	Ernest Victor	PO Box 112	Nageezi	NM	87037-0112	Your item was returned to the sender on May 18, 2026 at 10:39 am in NAGEEZI, NM 87037 because the addressee was not known at the delivery address noted on the package.
9414811898765527852549	Ernestine Toledo	PO Box 1757	Farmington	NM	87499-1757	Your item was picked up at the post office at 2:31 pm on May 18, 2026 in FARMINGTON, NM 87401.
9414811898765527852532	Ernestine Tsosie	1101 W Grant St	Phoenix	AZ	85007-3410	Your item was returned to the sender on May 19, 2026 at 3:01 pm in PHOENIX, AZ 85007 because of an incorrect address.
9414811898765527850262	Ernie J Begay	4607 E California Pkwy	Forest Hill	TX	76119-7571	Your item was delivered to an individual at the address at 1:53 pm on May 18, 2026 in FORT WORTH, TX 76119.
9414811898765527850293	Ernie N Begay	10275 W Steepleview Ln	Franklin	WI	53132-2439	We attempted to deliver your item at 11:01 am on May 18, 2026 in FRANKLIN, WI 53132 and a notice was left because an authorized recipient was not available. If this item is unclaimed after 16 days then it will be returned to the sender.
9414811898765527850286	Ernie Trujillo	PO Box 108	Nageezi	NM	87037-0108	Your item arrived at the NAGEEZI, NM 87037 post office at 10:36 am on May 18, 2026 and is ready for pickup. Your item may be picked up at NAGEEZI, 11577 US HIGHWAY 550, NAGEEZI, NM 870379998, M-F 0900-1600; SAT 0900-1200.
9414811898765527850279	Ervin Trujillo	2 Road 1738	Farmington	NM	87401-9621	Your item was picked up at the post office at 10:41 am on May 19, 2026 in FARMINGTON, NM 87401.
9414811898765527850859	Erwin N Begay	PO Box 921	Aztec	NM	87410-0921	Your item was picked up at the post office at 10:11 am on May 21, 2026 in AZTEC, NM 87410.
9414811898765527850828	Estate Of Leopoldo E Rivera Orlando M Rivera Personal Rep	PO Box 3922	Farmington	NM	87499-3922	Your item arrived at the FARMINGTON, NM 87401 post office at 9:38 am on May 18, 2026 and is ready for pickup. Your item may be picked up at FARMINGTON, 2301 E 20TH ST, FARMINGTON, NM 874019998, M-F 0800-1630; SAT 1000-1300.

DJR - White Crow Unit - Case no. 26185
Postal Delivery Report

9414811898765527850897	Estate Of Marcia L Berger C/O Eym Associates LLC	PO Box 2542	Hobbs	NM	88241-2542	Your item arrived at the HOBBS, NM 88240 post office at 8:00 am on May 20, 2026 and is ready for pickup. Your item may be picked up at HOBBS, 2200 N ALTO DR, HOBBS, NM 882409998, M-F 0900-1700; SAT 1100-1300.
9414811898765527850880	Esther A Largo	PO Box 4203	Yatahey	NM	87375-4203	Your item arrived at our ALBUQUERQUE, NM 87101 destination facility on May 17, 2026 at 11:38 am. The item is currently in transit to the destination.
9414811898765527850873	Esther Ahasteen	416 N 3rd St	Bloomfield	NM	87413-5811	Your item was picked up at the post office at 12:54 pm on May 19, 2026 in BLOOMFIELD, NM 87413.
9414811898765527850750	Esther Sam	PO Box 92	Fruitland	NM	87416-0092	Your item was picked up at the post office at 10:23 am on May 21, 2026 in FRUITLAND, NM 87416.
9414811898765527850729	Ethel P Smith	PO Box 1943	Bloomfield	NM	87413-1943	We attempted to deliver your item at 10:50 am on May 19, 2026 in BLOOMFIELD, NM 87413 and a notice was left because an authorized recipient was not available. If this item is unclaimed after 16 days then it will be returned to the sender.
9414811898765527850798	Ethelena Sandoval	PO Box 2674	Bloomfield	NM	87413-2674	Your item was picked up at the post office at 9:39 am on May 20, 2026 in BLOOMFIELD, NM 87413.
9414811898765527850743	Etta Negale	PO Box 687	Shiprock	NM	87420-0687	Your item was returned to the sender on May 20, 2026 at 12:21 pm in SHIPROCK, NM 87420 because it could not be delivered as addressed.
9414811898765527850781	Eugene Frank	PO Box 433	Nageezi	NM	87037-0433	Your item was picked up at a postal facility at 3:04 pm on May 19, 2026 in NAGEEZI, NM 87037.
9414811898765527850774	Eugene Lee Allen Betoni	5515 Rockcross Pl	Farmington	NM	87401-9596	Your item arrived at the FARMINGTON, NM 87401 post office at 6:29 pm on May 18, 2026 and is ready for pickup. Your item may be picked up at FARMINGTON, 2301 E 20TH ST, FARMINGTON, NM 874019998, M-F 0800-1630; SAT 1000-1300.
9414811898765527850965	Eunice Chavez	PO Box 631	Dulce	NM	87528-0631	Your item arrived at the DULCE, NM 87528 post office at 10:51 am on May 18, 2026 and is ready for pickup. Your item may be picked up at DULCE, 10 Foothill St, DULCE, NM 875289998, M-F 0815-1715; SAT 0900-1200.
9414811898765527850903	Eunice Lopez	PO Box 107	Nageezi	NM	87037-0107	Your item was picked up at a postal facility at 10:07 am on May 21, 2026 in NAGEEZI, NM 87037.
9414811898765527850996	Ev Properties Lp	1001 Fannin St Ste 800	Houston	TX	77002-6707	Your item was delivered to an individual at the address at 2:19 pm on May 18, 2026 in HOUSTON, TX 77002.
9414811898765527850941	Eva Brayfield	810 N Vine Ave Trlr 11	Farmington	NM	87401-9166	Your item was picked up at the post office at 2:15 pm on May 19, 2026 in FARMINGTON, NM 87401.
9414811898765527850989	Eva M Mace	1700 Paisano St NE Apt Y	Albuquerque	NM	87112-4558	Your item was returned to the sender on May 18, 2026 at 5:18 pm in ALBUQUERQUE, NM 87112 because the addressee was not known at the delivery address noted on the package.
9414811898765527850934	Eva Mae Pachaco Kenneth	42 Road 55800	Farmington	NM	87401	Your item arrived at the FARMINGTON, NM 87401 post office at 9:22 am on May 18, 2026 and is ready for pickup. Your item may be picked up at FARMINGTON, 2301 E 20TH ST, FARMINGTON, NM 874019998, M-F 0800-1630; SAT 1000-1300.
9414811898765527850972	Eva Mae Pachaco Kenneth	42 Road 5580	Farmington	NM	87401-1431	Your item arrived at the FARMINGTON, NM 87401 post office at 9:22 am on May 18, 2026 and is ready for pickup. Your item may be picked up at FARMINGTON, 2301 E 20TH ST, FARMINGTON, NM 874019998, M-F 0800-1630; SAT 1000-1300.
9414811898765527850651	Eva N Begay	PO Box 921	Aztec	NM	87410-0921	Your item was picked up at the post office at 10:11 am on May 21, 2026 in AZTEC, NM 87410.
9414811898765527850668	Eva Platero	PO Box 93	Nageezi	NM	87037-0093	Your item was picked up at a postal facility at 11:20 am on May 20, 2026 in NAGEEZI, NM 87037.
9414811898765527850620	Eva Rentz	PO Box 1253	Bloomfield	NM	87413-1253	We attempted to deliver your item at 10:55 am on May 19, 2026 in BLOOMFIELD, NM 87413 and a notice was left because an authorized recipient was not available. If this item is unclaimed after 16 days then it will be returned to the sender.
9414811898765527850606	Evan Begay	PO Box 921	Aztec	NM	87410-0921	Your item was picked up at the post office at 10:11 am on May 21, 2026 in AZTEC, NM 87410.
9414811898765527850699	Evangeline R Johnson	PO Box 1352	Fruitland	NM	87416-1352	Your item was picked up at the post office at 1:36 pm on May 20, 2026 in FRUITLAND, NM 87416.
9414811898765527850644	Evangeline Toledo	PO Box 1781	Cuba	NM	87013-1781	Your item was picked up at the post office at 2:35 pm on May 21, 2026 in CUBA, NM 87013.
9414811898765527850682	Evangeline Tsoisie	PO Box 2482	Farmington	NM	87499-2482	Your item arrived at the FARMINGTON, NM 87499 post office at 8:33 am on May 19, 2026 and is ready for pickup. Your item may be picked up at FARMINGTON, 2301 E 20TH ST, FARMINGTON, NM 874019998, M-F 0800-1630; SAT 1000-1300.
9414811898765527850675	Evelyn Lopez	PO Box 1411	Cuba	NM	87013-1411	Your item arrived at the CUBA, NM 87013 post office at 9:55 am on May 18, 2026 and is ready for pickup. Your item may be picked up at CUBA, 6358 MAIN ST, CUBA, NM 870139998, M-F 0800-1630; SAT 1000-1130.
9414811898765527850118	Evelyn Pinto	4307 Topke Ct NE	Albuquerque	NM	87109-2725	Your item was delivered to an individual at the address at 6:19 pm on May 18, 2026 in ALBUQUERQUE, NM 87109.

DJR - White Crow Unit - Case no. 26185
Postal Delivery Report

9414811898765527850156	Evelyn Sandoval	PO Box 2111	Bloomfield	NM	87413-2111	We attempted to deliver your item at 10:48 am on May 19, 2026 in BLOOMFIELD, NM 87413 and a notice was left because an authorized recipient was not available. If this item is unclaimed after 16 days then it will be returned to the sender.
9414811898765527850125	Evelyn W Thoijl, I.As	PO Box 341	Nageezi	NM	87037-0341	Your item arrived at the NAGEEZI, NM 87037 post office at 10:38 am on May 18, 2026 and is ready for pickup. Your item may be picked up at NAGEEZI, 11577 US HIGHWAY 550, NAGEEZI, NM 870379998, M-F 0900-1600; SAT 0900-1200.
9414811898765527850101	Evelyn W Thomas	PO Box 341	Nageezi	NM	87037-0341	Your item arrived at the NAGEEZI, NM 87037 post office at 10:38 am on May 18, 2026 and is ready for pickup. Your item may be picked up at NAGEEZI, 11577 US HIGHWAY 550, NAGEEZI, NM 870379998, M-F 0900-1600; SAT 0900-1200.
9414811898765527850194	Excalibur Energy Company	PO Box 25045	Albuquerque	NM	87125-0045	Your item has been delivered and is available at a PO Box at 5:24 am on May 18, 2026 in ALBUQUERQUE, NM 87101.
9414811898765527850149	F Andrew Fasken	PO Box 6248	Paris	TX	75461-6248	Your item has been delivered and is available at a PO Box at 9:11 am on May 19, 2026 in PARIS, TX 75460.
9414811898765527850132	Faith E Janssen	PO Box 334	Kirtland	NM	87417-0334	Your item arrived at our ALBUQUERQUE, NM 87101 destination facility on May 17, 2026 at 11:38 am. The item is currently in transit to the destination.
9414811898765527850170	Faron C Lopez	6317 Outlook Dr	Citrus Heights	CA	95621-1416	Your item was delivered to an individual at the address at 3:33 pm on May 19, 2026 in CITRUS HEIGHTS, CA 95621.
9414811898765527850354	Fasken Family Ltd Partnership Northern Trust Company	PO Box 226270	Dallas	TX	75222-6270	Your item arrived at our DALLAS TX DISTRIBUTION CENTER destination facility on May 21, 2026 at 10:53 am. The item is currently in transit to the destination.
9414811898765527850323	Fasken Foundation	PO Box 2024	Midland	TX	79702-2024	Your item was picked up at the post office at 8:57 am on May 21, 2026 in MIDLAND, TX 79701.
9414811898765527850309	Federal Indian Minerals Office - Farmington.	6251 College Blvd Ste A	Farmington	NM	87402-1738	Your item was delivered to the front desk, reception area, or mail room at 12:23 pm on May 18, 2026 in FARMINGTON, NM 87402.
9414811898765527850392	Felicia Ann Baird	333 Johnson St	Frederick	CO	80530-8028	We attempted to deliver your item at 1:58 pm on May 19, 2026 in FREDERICK, CO 80530 and a notice was left because an authorized recipient was not available. If this item is unclaimed after 16 days then it will be returned to the sender.
9414811898765527850385	Flame Royalties Inc	PO Box 702281	Tulsa	OK	74170-2281	Your item arrived at the TULSA, OK 74136 post office at 8:41 am on May 19, 2026 and is ready for pickup. Your item may be picked up at ROBERT W JENKINS, 6910 S YORKTOWN AVE, TULSA, OK 741369998, M-F 0730-1800; SAT 0730-1330.
9414811898765527850378	Frances A Ignacio	1002 Magee Rd	Bloomfield	NM	87413-6530	Your item was returned to the sender on May 20, 2026 at 10:37 am in BLOOMFIELD, NM 87413 because the addressee moved and left no forwarding address.
9414811898765527850019	Frances Keetso	PO Box 24	Counselor	NM	87018-0024	Your item was picked up at a postal facility at 2:51 pm on May 21, 2026 in COUNSELOR, NM 87018.
9414811898765527850057	Frances Slim	PO Box 415	Nageezi	NM	87037-0415	Your item arrived at the NAGEEZI, NM 87037 post office at 10:37 am on May 18, 2026 and is ready for pickup. Your item may be picked up at NAGEEZI, 11577 US HIGHWAY 550, NAGEEZI, NM 870379998, M-F 0900-1600; SAT 0900-1200.
9414811898765527850026	Frank Andrew Fasken Trust Frank Andrew Fasken Successor Trustee	PO Box 6248	Paris	TX	75461-6248	Your item has been delivered and is available at a PO Box at 9:11 am on May 19, 2026 in PARIS, TX 75460.
9414811898765527850002	Frank Bahe	PO Box 4505	Yatahey	NM	87375-4505	Your item arrived at our ALBUQUERQUE, NM 87101 destination facility on May 17, 2026 at 11:33 am. The item is currently in transit to the destination.
9414811898765527850088	Fred C Martinez Sr	4633 Gila St Trlr 30	Farmington	NM	87402-8733	Your item arrived at the FARMINGTON, NM 87401 post office at 7:44 am on May 19, 2026 and is ready for pickup. Your item may be picked up at FARMINGTON, 2301 E 20TH ST, FARMINGTON, NM 874019998, M-F 0800-1630; SAT 1000-1300.
9414811898765527850033	Fred Pat Castillo	PO Box 396	Nageezi	NM	87037-0396	Your item was returned to the sender on May 18, 2026 at 10:39 am in NAGEEZI, NM 87037 because the addressee was not known at the delivery address noted on the package.
9414811898765527850071	Freda Sandoval	475 Sugar Rd SE	Rio Rancho	NM	87124-4387	Your item was returned to the sender on May 18, 2026 at 2:03 pm in RIO RANCHO, NM 87124 because the addressee was not known at the delivery address noted on the package.
9414811898765527850415	Freddie Largo	PO Box 1274	Ruidoso Downs	NM	88346-1274	Your item arrived at the RUIDOSO DOWNS, NM 88346 post office at 7:36 am on May 20, 2026 and is ready for pickup. Your item may be picked up at RUIDOSO DOWNS, 26336 US HIGHWAY 70, RUIDOSO DOWNS, NM 883469153, M-F 0730-1600; SAT 0900-1200.
9414811898765527850453	Freddie Paddy Augustine Sr	PO Box 405	Bloomfield	NM	87413-0405	Your item was picked up at the post office at 12:01 pm on May 20, 2026 in BLOOMFIELD, NM 87413.
9414811898765527850422	Freddie Sam Jr.	PO Box 1822	Bloomfield	NM	87413-1822	Your item has been delivered and is available at a PO Box at 7:55 am on May 20, 2026 in BLOOMFIELD, NM 87413.
9414811898765527850408	Freddie Toledo	5683 E Route 9 Unit B	Cuba	NM	87013-1859	Your item was delivered to an individual at the address at 10:55 am on May 18, 2026 in CUBA, NM 87013.

DJR - White Crow Unit - Case no. 26185
Postal Delivery Report

9414811898765527850446	Gabriel Werito	PO Box 2535	Bloomfield	NM	87413-2535	We attempted to deliver your item at 10:45 am on May 19, 2026 in BLOOMFIELD, NM 87413 and a notice was left because an authorized recipient was not available. If this item is unclaimed after 16 days then it will be returned to the sender.
9414811898765527850477	Gary Begay	2 Road 7588	Bloomfield	NM	87413-4938	Your item arrived at the BLOOMFIELD, NM 87413 post office at 10:34 am on May 20, 2026 and is ready for pickup. Your item may be picked up at BLOOMFIELD, 1108 W BROADWAY AVE, BLOOMFIELD, NM 874139998, M-F 0730-1630; SAT 1100-1300.
9414811898765527850521	Gary Cayaditto	PO Box 522	Cuba	NM	87013-0522	Your item was forwarded to a different address at 2:04 pm on May 18, 2026 in CUBA, NM. This was because of forwarding instructions or because the address or ZIP Code on the label was incorrect.
9414811898765527850545	Gary L Yazzie	PO Box 693	Bloomfield	NM	87413-0693	We attempted to deliver your item at 11:00 am on May 19, 2026 in BLOOMFIELD, NM 87413 and a notice was left because an authorized recipient was not available. If this item is unclaimed after 16 days then it will be returned to the sender.
9414811898765527850576	Gary M Sandoval	PO Box 3788	Tuba City	AZ	86045-3788	Your item was picked up at the post office at 11:36 am on May 19, 2026 in TUBA CITY, AZ 86045.
9414811898765527858268	Genevieve L Yazzie	PO Box 2074	Bloomfield	NM	87413-2074	We attempted to deliver your item at 10:48 am on May 19, 2026 in BLOOMFIELD, NM 87413 and a notice was left because an authorized recipient was not available. If this item is unclaimed after 16 days then it will be returned to the sender.
9414811898765527858282	George B Toledo	PO Box 1255	Cuba	NM	87013-1255	Your item arrived at the CUBA, NM 87013 post office at 9:55 am on May 18, 2026 and is ready for pickup. Your item may be picked up at CUBA, 6358 MAIN ST, CUBA, NM 870139998, M-F 0800-1630; SAT 1000-1130.
9414811898765527858817	George Etcitty	PO Box 381	Nageezi	NM	87037-0381	Your item arrived at the NAGEEZI, NM 87037 post office at 10:38 am on May 18, 2026 and is ready for pickup. Your item may be picked up at NAGEEZI, 11577 US HIGHWAY 550, NAGEEZI, NM 870379998, M-F 0900-1600; SAT 0900-1200.
9414811898765527858862	George Jim Jr	1000 Walnut Dr Apt 20	Farmington	NM	87401-3872	Your item arrived at the FARMINGTON, NM 87401 post office at 6:28 pm on May 18, 2026 and is ready for pickup. Your item may be picked up at FARMINGTON, 2301 E 20TH ST, FARMINGTON, NM 874019998, M-F 0800-1630; SAT 1000-1300.
9414811898765527858800	George Platero	PO Box 93	Nageezi	NM	87037-0093	Your item was picked up at a postal facility at 11:20 am on May 20, 2026 in NAGEEZI, NM 87037.
9414811898765527858848	George William Umbach	PO Box 929	Manchester	TN	37349-0929	Your item arrived at the MANCHESTER, TN 37355 post office at 7:45 am on May 20, 2026 and is ready for pickup. Your item may be picked up at MANCHESTER, 1601 HILLSBORO BLVD, MANCHESTER, TN 373559998, M-F 0800-1700; SAT 0800-1200.
9414811898765527858831	Georgia Jean Bedah	PO Box 6308	Farmington	NM	87499-6308	Your item arrived at the FARMINGTON, NM 87401 post office at 9:37 am on May 18, 2026 and is ready for pickup. Your item may be picked up at FARMINGTON, 2301 E 20TH ST, FARMINGTON, NM 874019998, M-F 0800-1630; SAT 1000-1300.
9414811898765527858756	Georgie Ann Carter	195 Cherry Camp Run Rd	Ravenswood	WV	26164-3914	We attempted to deliver your item at 2:02 pm on May 19, 2026 in RAVENSWOOD, WV 26164 and a notice was left because an authorized recipient was not available. If this item is unclaimed after 16 days then it will be returned to the sender.
9414811898765527858763	Georginda Silver	228 S 1st St Trlr 1	Bloomfield	NM	87413-6278	Your item was returned to the sender on May 20, 2026 at 10:37 am in BLOOMFIELD, NM 87413 because the addressee moved and left no forwarding address.
9414811898765527858749	Gerald A Dietrich Jr	1915 NW 13th Ave	Meridian	ID	83646-3620	Your item was delivered to an individual at the address at 3:00 pm on May 18, 2026 in MERIDIAN, ID 83646.
9414811898765527858770	Geraldine White	PO Box 365	Fruitland	NM	87416-0365	Your item was returned to the sender on May 18, 2026 at 4:03 pm in FRUITLAND, NM 87416 because the addressee was not known at the delivery address noted on the package.
9414811898765527858954	Gilbert L Sandoval	418 Road 7675	Bloomfield	NM	87413-4949	Your item arrived at the BLOOMFIELD, NM 87413 post office at 7:44 am on May 19, 2026 and is ready for pickup. Your item may be picked up at BLOOMFIELD, 1108 W BROADWAY AVE, BLOOMFIELD, NM 874139998, M-F 0730-1630; SAT 1100-1300.
9414811898765527858923	Gino Lopez	19071 Cottonwood Dr Apt 514	Parker	CO	80138-8593	Your item was delivered to an individual at the address at 1:12 pm on May 18, 2026 in PARKER, CO 80138.
9414811898765527858909	Gladys Toledo	HC 79 Box 3022	Cuba	NM	87013-9607	We attempted to deliver your item at 12:11 pm on May 18, 2026 in CUBA, NM 87013 and a notice was left because an authorized recipient was not available. If this item is unclaimed after 16 days then it will be returned to the sender.
9414811898765527858992	Glen D Bahe	PO Box 1167	Fruitland	NM	87416-1167	Your item was picked up at the post office at 12:09 pm on May 21, 2026 in FRUITLAND, NM 87416.
9414811898765527858947	Glen Simpson	PO Box 393	Fruitland	NM	87416-0393	Your item arrived at the FRUITLAND, NM 87416 post office at 12:14 pm on May 18, 2026 and is ready for pickup. Your item may be picked up at FRUITLAND, 97 ROAD 6675, FRUITLAND, NM 874169998, M-F 0800-1630.

DJR - White Crow Unit - Case no. 26185
Postal Delivery Report

9414811898765527858985	Glenda C Cadorette Trust C/O Pw Energy Attn Bryan Frazier	PO Box 85460	Westland	MI	48185-0460	Your item arrived at our DETROIT MI DISTRIBUTION CENTER destination facility on May 18, 2026 at 9:41 pm. The item is currently in transit to the destination.
9414811898765527858930	Gloria A Mcmanus	46 Road 3180	Aztec	NM	87410-9772	Your item was delivered to an individual at the address at 11:34 am on May 18, 2026 in AZTEC, NM 87410.
9414811898765527858978	Gloria M Reyos	2908 Los Anayas Rd NW	Albuquerque	NM	87104-2918	Your item was picked up at the post office at 11:05 am on May 20, 2026 in ALBUQUERQUE, NM 87101.
9414811898765527858619	Gloria Price	PO Box 1851	Page	AZ	86040-1851	Your item arrived at the PAGE, AZ 86040 post office at 1:57 pm on May 19, 2026 and is ready for pickup. Your item may be picked up at PAGE, 44 6TH AVE, PAGE, AZ 860407500, M-F 0730-1600.
9414811898765527858626	Gregory D Cloud Revocable Trust C/O Pw Energy Attn Bryan Frazier	PO Box 85460	Westland	MI	48185-0460	Your item arrived at our DETROIT MI DISTRIBUTION CENTER destination facility on May 18, 2026 at 9:41 pm. The item is currently in transit to the destination.
9414811898765527858602	Grizzly Trading Co	4935 Main St Ste 7 No 322	Spring Hill	TN	37174-2736	Your item was delivered to an individual at the address at 3:22 pm on May 18, 2026 in SPRING HILL, TN 37174.
9414811898765527858640	Guy Wade Willis	5367 Edwards Rd	Denton	TX	76208-5946	Your item was picked up at the post office at 5:01 pm on May 19, 2026 in DENTON, TX 76201.
9414811898765527858688	Hahnabah E Manygoats	PO Box 1563	Kirtland	NM	87417-1563	Your item arrived at our ALBUQUERQUE, NM 87101 destination facility on May 17, 2026 at 12:19 pm. The item is currently in transit to the destination.
9414811898765527858671	Hardin Simmons University C/O Highground Advisors Agent And Aif	PO Box 840350	Dallas	TX	75284-0350	Your item has been delivered and is available at a PO Box at 7:50 pm on May 18, 2026 in DALLAS, TX 75284.
9414811898765527858152	Harlan Sam	1 Road 6115	Kirtland	NM	87417-9793	Your item was picked up at the post office at 3:56 pm on May 21, 2026 in KIRTLAND, NM 87417.
9414811898765527858169	Harold A Martinez	PO Box 415	Nageezi	NM	87037-0415	Your item arrived at the NAGEEZI, NM 87037 post office at 10:37 am on May 18, 2026 and is ready for pickup. Your item may be picked up at NAGEEZI, 11577 US HIGHWAY 550, NAGEEZI, NM 870379998, M-F 0900-1600; SAT 0900-1200.
9414811898765527858121	Harold G Anthony	Cr 3186 unit 11	Aztec	NM	87410	Your item was delivered to an individual at the address at 11:39 am on May 18, 2026 in AZTEC, NM 87410.
9414811898765527858107	Harold Largo	PO Box 92	Cuba	NM	87013-0092	Your item arrived at the CUBA, NM 87013 post office at 9:55 am on May 18, 2026 and is ready for pickup. Your item may be picked up at CUBA, 6358 MAIN ST, CUBA, NM 870139998, M-F 0800-1630; SAT 1000-1130.
9414811898765527858190	Harold Lopez	PO Box 753	Cuba	NM	87013-0753	Your item was picked up at the post office at 12:39 pm on May 19, 2026 in CUBA, NM 87013.
9414811898765527858145	Harold N Begay	240 Highway 57	Bloomfield	NM	87413-4910	Your item was picked up at the post office at 2:19 pm on May 21, 2026 in BLOOMFIELD, NM 87413.
9414811898765527858183	Harold Pacheco	PO Box 2021	Bloomfield	NM	87413-2021	Your item was picked up at the post office at 3:29 pm on May 21, 2026 in BLOOMFIELD, NM 87413.
9414811898765527858176	Harold Sam	407 N Lorena Ave unit 3	Farmington	NM	87401-5833	Your item arrived at the FARMINGTON, NM 87401 post office at 7:42 am on May 19, 2026 and is ready for pickup. Your item may be picked up at FARMINGTON, 2301 E 20TH ST, FARMINGTON, NM 874019998, M-F 0800-1630; SAT 1000-1300.
9414811898765527858312	Harold Smith	PO Box 336	Nageezi	NM	87037-0336	Your item was picked up at a postal facility at 9:29 am on May 21, 2026 in NAGEEZI, NM 87037.
9414811898765527858350	Harold T Manygoats	1608 Harrison St	Bloomfield	NM	87413-5658	Your item arrived at the BLOOMFIELD, NM 87413 post office at 10:35 am on May 20, 2026 and is ready for pickup. Your item may be picked up at BLOOMFIELD, 1108 W BROADWAY AVE, BLOOMFIELD, NM 874139998, M-F 0730-1630; SAT 1100-1300.
9414811898765527858367	Harold Yazzie	PO Box 1328, Central Nm	Los Lunas	NM	87031-1328	Your item was picked up at a postal facility at 1:15 pm on May 20, 2026 in LOS LUNAS, NM 87031.
9414811898765527858329	Harris Manygoats	PO Box 3223	Farmington	NM	87499-3223	Your item was picked up at the post office at 12:04 pm on May 20, 2026 in FARMINGTON, NM 87401.
9414811898765527858305	Harrison Ignacio	PO Box 733	Kayenta	AZ	86033-0733	Your item was picked up at the post office at 1:11 pm on May 20, 2026 in KAYENTA, AZ 86033.
9414811898765527858398	Harrison Y Begay	498 N Tu Su Ln	Bishop	CA	93514-8061	Your item was delivered to an individual at the address at 3:25 pm on May 18, 2026 in BISHOP, CA 93514.
9414811898765527858343	Harry Chavez	PO Box 373	Nageezi	NM	87037-0373	Your item arrived at the NAGEEZI, NM 87037 post office at 10:38 am on May 18, 2026 and is ready for pickup. Your item may be picked up at NAGEEZI, 11577 US HIGHWAY 550, NAGEEZI, NM 870379998, M-F 0900-1600; SAT 0900-1200.
9414811898765527858336	Harry Joe Harrison	4435 Crow St	Farmington	NM	87401-4803	Your item arrived at the FARMINGTON, NM 87401 post office at 7:45 am on May 19, 2026 and is ready for pickup. Your item may be picked up at FARMINGTON, 2301 E 20TH ST, FARMINGTON, NM 874019998, M-F 0800-1630; SAT 1000-1300.
9414811898765527858015	Harry R Sharon M Lane Living Trust Harry R Sharon M Lane Trustees	PO Box 14501	Albuquerque	NM	87191-4501	Your item arrived at the ALBUQUERQUE, NM 87111 post office at 10:20 am on May 18, 2026 and is ready for pickup. Your item may be picked up at STEVE SCHIFF, 9719 CANDELARIA RD NE, ALBUQUERQUE, NM 871119998, M-F 0900-1700; SAT 1000-1400
9414811898765527858053	Harry Sanchez	PO Box 234	Nageezi	NM	87037-0234	Your item arrived at the NAGEEZI, NM 87037 post office at 10:37 am on May 18, 2026 and is ready for pickup. Your item may be picked up at NAGEEZI, 11577 US HIGHWAY 550, NAGEEZI, NM 870379998, M-F 0900-1600; SAT 0900-1200.

DJR - White Crow Unit - Case no. 26185
Postal Delivery Report

9414811898765527858060	Harry Victor	PO Box 281	Nageezi	NM	87037-0281	Your item was picked up at a postal facility at 9:14 am on May 19, 2026 in NAGEEZI, NM 87037.
9414811898765527858022	Harry Vigil	16 Road 3935	Farmington	NM	87401-1057	Your item was returned to the sender on May 18, 2026 at 12:12 pm in FARMINGTON, NM 87401 because the address was vacant or the business was no longer operating at the location and no further information was available.
9414811898765527858091	Harvey Royalty Partners Lp	PO Box 25252	Dallas	TX	75225-1252	Your item arrived at our DALLAS TX DISTRIBUTION CENTER destination facility on May 17, 2026 at 10:08 am. The item is currently in transit to the destination.
9414811898765527858046	Hazel I Belin	PO Box 2803	Kirtland	NM	87417-2803	Your item arrived at our ALBUQUERQUE, NM 87101 destination facility on May 16, 2026 at 1:09 pm. The item is currently in transit to the destination.
9414811898765527858084	Helen C Vigil	PO Box 3	Dulce	NM	87528-0003	Your item was picked up at the post office at 10:16 am on May 20, 2026 in DULCE, NM 87528.
9414811898765527858039	Helen L Sandoval	PO Box 1288	Teec Nos Pos	AZ	86514-1288	Your item arrived at the TEEC NOS POS, AZ 86514 post office at 2:33 pm on May 18, 2026 and is ready for pickup. Your item may be picked up at TEEC NOS POS, 100 STATE HIGHWAY 64 N, TEEC NOS POS, AZ 865149990, M-F 0800-1630; SAT 1000-1200
9414811898765527858077	Helen Lopez	PO Box 1253	Teec Nos Pos	AZ	86514-1253	Your item is being processed at our USPS facility in FARMINGTON, NM 87401 on May 19, 2026 at 9:22 am.
9414811898765527858411	Helen M Murphy	PO Box 1243	Crownpoint	NM	87313-1243	Your item arrived at the CROWNPOINT, NM 87313 post office at 11:17 am on May 18, 2026 and is ready for pickup. Your item may be picked up at CROWNPOINT, 1 MAIN RD, CROWNPOINT, NM 873139901, M-F 0800-1700.
9414811898765527858459	Helen O Pinto	PO Box 1227	Cuba	NM	87013-1227	Your item was picked up at the post office at 10:36 am on May 20, 2026 in CUBA, NM 87013.
9414811898765527858428	Helen Pacheco	PO Box 106	Counselor	NM	87018-0106	Your item arrived at the COUNSELOR, NM 87018 post office at 9:37 am on May 18, 2026 and is ready for pickup. Your item may be picked up at COUNSELOR, 9766 HIGHWAY 550, COUNSELOR, NM 870189998, M-F 1000-1400; SAT 1000-1200.
9414811898765527858404	Helen T Dennison	PO Box 2005	Tohatchi	NM	87325-2005	Your item arrived at the TOHATCHI, NM 87325 post office at 2:50 pm on May 20, 2026 and is ready for pickup. Your item may be picked up at TOHATCHI, 1 TOHATCHI DR, TOHATCHI, NM 873259998, M-F 0900-1600; SAT 0900-1300.
9414811898765527858442	Helen Traylor Fasken Trust Dated April 17 2023	7333 County Road 42500	Paris	TX	75462-1748	We attempted to deliver your item at 1:10 pm on May 19, 2026 in PARIS, TX 75462 and a notice was left because an authorized recipient was not available. If this item is unclaimed after 16 days then it will be returned to the sender.
9414811898765527858480	Helena L Kellywood	PO Box 3380	Shiprock	NM	87420-3380	Your item was picked up at the post office at 11:15 am on May 21, 2026 in SHIPROCK, NM 87420.
9414811898765527858435	Helena M Manygoats	PO Box 2073	Bloomfield	NM	87413-2073	We attempted to deliver your item at 10:48 am on May 19, 2026 in BLOOMFIELD, NM 87413 and a notice was left because an authorized recipient was not available. If this item is unclaimed after 16 days then it will be returned to the sender.
9414811898765527858473	Helene A Mowa	29 E Calle Contenta	Flagstaff	AZ	86001-6701	Your item was delivered to an individual at the address at 2:59 pm on May 19, 2026 in FLAGSTAFF, AZ 86001.
9414811898765527858510	Henderson Chavez	PO Box 1584	Farmington	NM	87499-1584	Your item was picked up at the post office at 12:23 pm on May 18, 2026 in FARMINGTON, NM 87401.
9414811898765527858558	Henderson H Harrison	1604 Harrison St	Bloomfield	NM	87413-5658	Your item arrived at the BLOOMFIELD, NM 87413 post office at 10:35 am on May 20, 2026 and is ready for pickup. Your item may be picked up at BLOOMFIELD, 1108 W BROADWAY AVE, BLOOMFIELD, NM 874139998, M-F 0730-1630; SAT 1100-1300.
9414811898765527858565	Henrietta Lopez	PO Box 1963	Leadville	CO	80461-1963	Your item was picked up at the post office at 3:39 pm on May 18, 2026 in LEADVILLE, CO 80461.
9414811898765527858527	Henry Frank	PO Box 192	Nageezi	NM	87037-0192	Your item arrived at the NAGEEZI, NM 87037 post office at 10:36 am on May 18, 2026 and is ready for pickup. Your item may be picked up at NAGEEZI, 11577 US HIGHWAY 550, NAGEEZI, NM 870379998, M-F 0900-1600; SAT 0900-1200.
9414811898765527858503	Henry Tsosie	126 E Main St	Farmington	NM	87401-2702	Your item was returned to the sender on May 21, 2026 at 9:33 am in FARMINGTON, NM 87401 because the addressee moved and left no forwarding address.
9414811898765527858596	Herandez Lopez	PO Box 1411	Cuba	NM	87013-1411	Your item arrived at the CUBA, NM 87013 post office at 9:56 am on May 18, 2026 and is ready for pickup. Your item may be picked up at CUBA, 6358 MAIN ST, CUBA, NM 870139998, M-F 0800-1630; SAT 1000-1130.
9414811898765527858589	Herbert Wero	PO Box 66	Aneth	UT	84510-0066	Your item was returned to the sender on May 18, 2026 at 10:57 am in ANETH, UT 84510 because the addressee was not known at the delivery address noted on the package.
9414811898765527858534	Hernandez Lopez	PO Box 1411	Cuba	NM	87013-1411	Your item arrived at the CUBA, NM 87013 post office at 9:56 am on May 18, 2026 and is ready for pickup. Your item may be picked up at CUBA, 6358 MAIN ST, CUBA, NM 870139998, M-F 0800-1630; SAT 1000-1130.
9414811898765527858572	Hilda Janssen	PO Box 334	Kirtland	NM	87417-0334	Your item arrived at our ALBUQUERQUE, NM 87101 destination facility on May 16, 2026 at 1:11 pm. The item is currently in transit to the destination.

DJR - White Crow Unit - Case no. 26185
Postal Delivery Report

9414811898765527857216	Holly G Lopez	PO Box 1253	Teec Nos Pos	AZ	86514-1253	Your item was picked up at the post office at 12:40 pm on May 19, 2026 in TEEC NOS POS, AZ 86514.
9414811898765527857254	Home Burtis Ltd Lp	PO Box 959	Santa Ynez	CA	93460-0959	Your item was picked up at the post office at 11:29 am on May 19, 2026 in SANTA YNEZ, CA 93460.
9414811898765527857261	Home Burtis Ltd Lp	PO Box 959	Santa Ynez	CA	93460-0959	Your item arrived at our SANTA BARBARA CA DISTRIBUTION CENTER destination facility on May 21, 2026 at 4:15 am. The item is currently in transit to the destination.
9414811898765527857223	Howard Lopez	PO Box 891	Bloomfield	NM	87413-0891	We attempted to deliver your item at 10:59 am on May 19, 2026 in BLOOMFIELD, NM 87413 and a notice was left because an authorized recipient was not available. If this item is unclaimed after 16 days then it will be returned to the sender.
9414811898765527857209	Howard Smith, C/O Levi Smith	PO Box 405	Nageezi	NM	87037-0405	Your item arrived at the NAGEEZI, NM 87037 post office at 10:37 am on May 18, 2026 and is ready for pickup. Your item may be picked up at NAGEEZI, 11577 US HIGHWAY 550, NAGEEZI, NM 870379998, M-F 0900-1600; SAT 0900-1200.
9414811898765527857292	Hubert Chavez CI2313	PO Box 423	Dulce	NM	87528-0423	Your item arrived at our ALBUQUERQUE, NM 87101 destination facility on May 16, 2026 at 1:09 pm. The item is currently in transit to the destination.
9414811898765527857247	Ida M Platero	412 E Cedar Ave	Bloomfield	NM	87413-6638	Your item arrived at the BLOOMFIELD, NM 87413 post office at 7:45 am on May 19, 2026 and is ready for pickup. Your item may be picked up at BLOOMFIELD, 1108 W BROADWAY AVE, BLOOMFIELD, NM 874139998, M-F 0730-1630; SAT 1100-1300.
9414811898765527857230	Ida Werito	PO Box 1006	Aztec	NM	87410-1006	Your item was returned to the sender on May 18, 2026 at 9:38 am in AZTEC, NM 87410 because the address was vacant or the business was no longer operating at the location and no further information was available.
9414811898765527857278	Ifaita Araiza	409 W Ridgewood Dr	Garland	TX	75041-3022	Your item was delivered to an individual at the address at 1:27 pm on May 19, 2026 in GARLAND, TX 75041.
9414811898765527857810	Ike Beyale	PO Box 1331	Tohatchi	NM	87325-1331	Your item was returned to the sender on May 20, 2026 at 2:51 pm in TOHATCHI, NM 87325 because of an incorrect address.
9414811898765527857858	Ike Beyale	PO Box 1331	Tohatchi	NM	87325-1331	Your item was returned to the sender on May 20, 2026 at 2:52 pm in TOHATCHI, NM 87325 because of an incorrect address.
9414811898765527857865	Ilios Exploration LLC	9467 Ellerbe Rd	Shreveport	LA	71106-7444	Your item was delivered to an individual at the address at 12:28 pm on May 20, 2026 in SHREVEPORT, LA 71106.
9414811898765527857827	Ina Va.TJ Winkle	PO Box 1336	Fruitland	NM	87416-1336	Your item was picked up at the post office at 1:34 pm on May 21, 2026 in FRUITLAND, NM 87416.
9414811898765527857803	Ina Van Winkle	PO Box 1336	Fruitland	NM	87416-1336	Your item was picked up at the post office at 1:34 pm on May 21, 2026 in FRUITLAND, NM 87416.
9414811898765527857896	Infinity Resources Company Llc	2740 Washington Dr	Norman	OK	73069-1000	Your item was forwarded to a different address at 7:33 am on May 21, 2026 in NORMAN, OK. This was because of forwarding instructions or because the address or ZIP Code on the label was incorrect.
9414811898765527857841	Ira Mack Willie	1830 E Everglade Ln	Gilbert	AZ	85298-0078	Your item arrived at the GILBERT, AZ 85298 post office at 6:06 pm on May 19, 2026 and is ready for pickup.
9414811898765527857889	Ira S Werito	PO Box 2535	Bloomfield	NM	87413-2535	We attempted to deliver your item at 10:45 am on May 19, 2026 in BLOOMFIELD, NM 87413 and a notice was left because an authorized recipient was not available. If this item is unclaimed after 16 days then it will be returned to the sender.
9414811898765527857872	Irelana D Joe	PO Box 5814	Farmington	NM	87499-5814	Your item arrived at the FARMINGTON, NM 87401 post office at 9:37 am on May 18, 2026 and is ready for pickup. Your item may be picked up at FARMINGTON, 2301 E 20TH ST, FARMINGTON, NM 874019998, M-F 0800-1630; SAT 1000-1300.
9414811898765527857711	Irene B Harding	PO Box 1643	Fruitland	NM	87416-1643	Your item was picked up at the post office at 2:59 pm on May 20, 2026 in FRUITLAND, NM 87416.
9414811898765527857766	Irene Begay	10 Road 5581	Farmington	NM	87401-1461	Your item arrived at the FARMINGTON, NM 87401 post office at 9:23 am on May 18, 2026 and is ready for pickup. Your item may be picked up at FARMINGTON, 2301 E 20TH ST, FARMINGTON, NM 874019998, M-F 0800-1630; SAT 1000-1300.
9414811898765527857728	Irene N Mike	77 Parque De Oeste Dr Apt 1	Farmington	NM	87401-3781	Your item was picked up at the post office at 9:54 am on May 19, 2026 in FARMINGTON, NM 87401.
9414811898765527857704	Irene N Mike	77 Parque De Oeste Dr Apt L	Farmington	NM	87401-3781	Your item was picked up at the post office at 9:54 am on May 19, 2026 in FARMINGTON, NM 87401.
9414811898765527857797	Irene Otero	PO Box 876	Cuba	NM	87013-0876	Your item arrived at the CUBA, NM 87013 post office at 9:55 am on May 18, 2026 and is ready for pickup. Your item may be picked up at CUBA, 6358 MAIN ST, CUBA, NM 870139998, M-F 0800-1630; SAT 1000-1130.
9414811898765527857780	Irene S Lopez	PO Box 107	Nageezi	NM	87037-0107	Your item was picked up at a postal facility at 10:07 am on May 21, 2026 in NAGEEZI, NM 87037.
9414811898765527857735	Irene Scott	PO Box 5673	Farmington	NM	87499-5673	Your item was picked up at the post office at 1:32 pm on May 20, 2026 in FARMINGTON, NM 87401.

DJR - White Crow Unit - Case no. 26185
Postal Delivery Report

9414811898765527857773	Irene Trujillo	429 63rd St NW	Albuquerque	NM	87105-1413	We attempted to deliver your item at 5:18 pm on May 18, 2026 in ALBUQUERQUE, NM 87105 and a notice was left because an authorized recipient was not available. If this item is unclaimed after 16 days then it will be returned to the sender.
9414811898765527857957	Irene Victor	99 Scorpius Island St	Henderson	NV	89012-2603	Your item was delivered to an individual at the address at 12:21 pm on May 19, 2026 in HENDERSON, NV 89012.
9414811898765527857964	Irveta Aragon	27 Road 5777	Farmington	NM	87401-9544	Your item was picked up at the post office at 2:53 pm on May 19, 2026 in FARMINGTON, NM 87401.
9414811898765527857902	Irvin R Beyale	19091 Road 20	Lewis	CO	81327-9604	We attempted to deliver your item at 2:27 pm on May 18, 2026 in LEWIS, CO 81327 and a notice was left because an authorized recipient was not available. If this item is unclaimed after 16 days then it will be returned to the sender.
9414811898765527857940	Irvin Sam	433 Montgomery Blvd NE, Apt F4	Albuquerque	NM	87109	Your item arrived at our PHOENIX AZ DISTRIBUTION CENTER destination facility on May 20, 2026 at 9:55 pm. The item is currently in transit to the destination.
9414811898765527857933	Irvin Sandoval	PO Box 386	Bloomfield	NM	87413-0386	Your item was picked up at the post office at 1:48 pm on May 21, 2026 in BLOOMFIELD, NM 87413.
9414811898765527857971	Isabel R Tah	3739 Maya Dr	Gallup	NM	87301-4594	Your item was delivered to an individual at the address at 4:36 pm on May 18, 2026 in GALLUP, NM 87301.
9414811898765527857612	Iva M Sifuentes	PO Box 45033	Rio Rancho	NM	87174-5033	Your item arrived at the RIO RANCHO, NM 87124 post office at 10:21 am on May 20, 2026 and is ready for pickup. Your item may be picked up at RIO RANCHO, 900 PINETREE RD SE, RIO RANCHO, NM 871249998, M-F 0900-1730; SAT 0900-1500.
9414811898765527857650	J B Sterling Llc	PO Box 53287	Midland	TX	79710-3287	Your item was picked up at a postal facility at 1:23 pm on May 18, 2026 in MIDLAND, TX 79705.
9414811898765527857667	J B Sterling Llc	PO Box 53287	Midland	TX	79710-3287	Your item was picked up at a postal facility at 1:23 pm on May 18, 2026 in MIDLAND, TX 79705.
9414811898765527857629	J W Heflin	905 T L Townsend Dr	Rockwall	TX	75087-4906	Your item was delivered to the front desk, reception area, or mail room at 9:53 am on May 19, 2026 in ROCKWALL, TX 75087.
9414811898765527857605	Jacqueline Castillo	PO Box 1612	Crownpoint	NM	87313-1612	Your item arrived at the CROWNPOINT, NM 87313 post office at 11:17 am on May 18, 2026 and is ready for pickup. Your item may be picked up at CROWNPOINT, 1 MAIN RD, CROWNPOINT, NM 873139901, M-F 0800-1700.
9414811898765527857698	Jacqueline D Lopez	PO Box 2776	Kirtland	NM	87417-2776	Your item arrived at our ALBUQUERQUE, NM 87101 destination facility on May 16, 2026 at 1:14 pm. The item is currently in transit to the destination.
9414811898765527857681	Jacqueline N Begay	PO Box 403	Farmington	NM	87499-0403	Your item arrived at the FARMINGTON, NM 87401 post office at 9:37 am on May 18, 2026 and is ready for pickup. Your item may be picked up at FARMINGTON, 2301 E 20TH ST, FARMINGTON, NM 874019998, M-F 0800-1630; SAT 1000-1300.
9414811898765527857636	James Augustine	PO Box 98	Nageezi	NM	87037-0098	Your item arrived at the NAGEEZI, NM 87037 post office at 10:36 am on May 18, 2026 and is ready for pickup. Your item may be picked up at NAGEEZI, 11577 US HIGHWAY 550, NAGEEZI, NM 870379998, M-F 0900-1600; SAT 0900-1200.
9414811898765527857117	James Bahe	Hcr 5 Box 310 5048	Gallup	NM	87301	Your item was delivered to an individual at the address at 4:10 pm on May 19, 2026 in GALLUP, NM 87301.
9414811898765527857155	James Lowell Marilyn Joyce Williams	7700 La Condesa Ave NE	Albuquerque	NM	87110-7337	Your item was returned to the sender on May 19, 2026 at 12:55 pm in ALBUQUERQUE, NM 87110 because the addressee was not known at the delivery address noted on the package.
9414811898765527857162	James Sandoval	PO Box 254	Tohatchi	NM	87325-0254	Your item arrived at the TOHATCHI, NM 87325 post office at 2:50 pm on May 20, 2026 and is ready for pickup. Your item may be picked up at TOHATCHI, 1 TOHATCHI DR, TOHATCHI, NM 873259998, M-F 0900-1600; SAT 0900-1300.
9414811898765527857124	Jane Bisilly	PO Box 2164	Bloomfield	NM	87413-2164	Your item was picked up at the post office at 10:17 am on May 20, 2026 in BLOOMFIELD, NM 87413.
9414811898765527857100	Jane H Cotter	4221 Indian Springs Dr NE	Albuquerque	NM	87109-1911	Your item was delivered to an individual at the address at 12:41 pm on May 18, 2026 in ALBUQUERQUE, NM 87109.
9414811898765527857193	Janelle Kate Laughlin	PO Box 215	Fort Defiance	AZ	86504-0215	Your item was picked up at the post office at 10:27 am on May 19, 2026 in FORT DEFIANCE, AZ 86504.
9414811898765527857148	Janet Chavez Harris	1303 S Butler Ave	Farmington	NM	87401-6647	Your item was picked up at the post office at 11:14 am on May 20, 2026 in FARMINGTON, NM 87401.
9414811898765527857186	Janette Edway	PO Box 476	Nageezi	NM	87037-0476	Your item was picked up at a postal facility at 11:36 am on May 19, 2026 in NAGEEZI, NM 87037.
9414811898765527857131	Janice J Freeland	PO Box 2323	Gallup	NM	87305-2323	Your item arrived at our ALBUQUERQUE, NM 87101 destination facility on May 16, 2026 at 1:14 pm. The item is currently in transit to the destination.
9414811898765527857179	Janie Herrera	2103 N Tucker Ave Apt 1	Farmington	NM	87401-8963	Your item arrived at the FARMINGTON, NM 87401 post office at 6:27 pm on May 18, 2026 and is ready for pickup. Your item may be picked up at FARMINGTON, 2301 E 20TH ST, FARMINGTON, NM 874019998, M-F 0800-1630; SAT 1000-1300.
9414811898765527857315	Janine L Garcia	2705 White Oak Dr	Plano	TX	75074-2932	Your item was delivered to an individual at the address at 12:38 pm on May 19, 2026 in PLANO, TX 75074.
9414811898765527857353	Janine L Garcia	2705 White Oak Dr	Plano	TX	75074-2932	Your item was delivered to an individual at the address at 12:38 pm on May 19, 2026 in PLANO, TX 75074.

DJR - White Crow Unit - Case no. 26185
Postal Delivery Report

9414811898765527857360	Janis Lopez	2625 Meadow Lark Ave	Farmington	NM	87401-4825	We attempted to deliver your item at 2:12 pm on May 18, 2026 in FARMINGTON, NM 87401 and a notice was left because an authorized recipient was not available. If this item is unclaimed after 16 days then it will be returned to the sender.
9414811898765527857322	Jean B Negale	PO Box 4204	Yatahey	NM	87375-4204	Your item arrived at our ALBUQUERQUE, NM 87101 destination facility on May 16, 2026 at 1:11 pm. The item is currently in transit to the destination.
9414811898765527857308	Jeannie L Sandoval	PO Box 1422	Cuba	NM	87013-1422	Your item was picked up at the post office at 4:00 pm on May 19, 2026 in CUBA, NM 87013.
9414811898765527857391	Jefferson Lopez	1111 Osprey Dr	Farmington	NM	87401-5431	Your item arrived at the FARMINGTON, NM 87401 post office at 7:45 am on May 19, 2026 and is ready for pickup. Your item may be picked up at FARMINGTON, 2301 E 20TH ST, FARMINGTON, NM 874019998, M-F 0800-1630; SAT 1000-1300.
9414811898765527857346	Jeffery S Felter	4345 Desert Springs Trl	Sierra Vista	AZ	85635-3665	Your item was picked up at the post office at 2:41 pm on May 19, 2026 in SIERRA VISTA, AZ 85635.
9414811898765527857384	Jenita Chavez	PO Box 2701	Kirtland	NM	87417-2701	Your item arrived at our ALBUQUERQUE, NM 87101 destination facility on May 16, 2026 at 1:11 pm. The item is currently in transit to the destination.
9414811898765527857339	Jennie R Clyde	PO Box 2601	Bloomfield	NM	87413-2601	Your item was picked up at the post office at 1:28 pm on May 21, 2026 in BLOOMFIELD, NM 87413.
9414811898765527857377	Jennie Toledo	HC 79 Box 3011	Cuba	NM	87013-9606	We attempted to deliver your item at 12:08 pm on May 18, 2026 in CUBA, NM 87013 and a notice was left because an authorized recipient was not available. If this item is unclaimed after 16 days then it will be returned to the sender.
9414811898765527857018	Jeremiah Joelei Beletso	PO Box 404	Farmington	NM	87499-0404	Your item arrived at the FARMINGTON, NM 87401 post office at 9:37 am on May 18, 2026 and is ready for pickup. Your item may be picked up at FARMINGTON, 2301 E 20TH ST, FARMINGTON, NM 874019998, M-F 0800-1630; SAT 1000-1300.
9414811898765527857056	Jeremiah Lopez	10 Mi N Of Nazlini Chapter House	Nazlini	AZ	86540	Your item arrived at the GANADO, AZ 86505 post office at 10:17 am on May 21, 2026 and is ready for pickup. Your item may be picked up at GANADO, 191 STATE HIGHWAY 264, GANADO, AZ 865059998, M-F 0800-1630; SAT 0900-1400.
9414811898765527857063	Jeremy P Mace	PO Box 1323	Cuba	NM	87013-1323	Your item arrived at the CUBA, NM 87013 post office at 9:54 am on May 18, 2026 and is ready for pickup. Your item may be picked up at CUBA, 6358 MAIN ST, CUBA, NM 870139998, M-F 0800-1630; SAT 1000-1130.
9414811898765527857025	Jerimiah Tsose	1932 N Rockwell Ave Apt 164	Bethany	OK	73008-6156	As of 7:18 am on May 19, 2026, your item is available for redelivery or pickup. You may schedule a Redelivery or your item can be picked up at BETHANY, 6612 NW 38TH ST, BETHANY, OK 730089998 M-F 0830-1700; SAT 0900-1200.
9414811898765527857094	Jerry Begay	PO Box 3532	Farmington	NM	87499-3532	Your item was returned to the sender on May 19, 2026 at 11:02 am in FARMINGTON, NM 87401 because the address was vacant or the business was no longer operating at the location and no further information was available.
9414811898765527857049	Jerry Begay	PO Box 3532	Farmington	NM	87499-3532	Your item was returned to the sender on May 18, 2026 at 12:49 pm in FARMINGTON, NM 87401 because the addressee was not known at the delivery address noted on the package.
9414811898765527857087	Jerry Vigil	PO Box 1836	Farmington	NM	87499-1836	Your item arrived at the FARMINGTON, NM 87401 post office at 9:38 am on May 18, 2026 and is ready for pickup. Your item may be picked up at FARMINGTON, 2301 E 20TH ST, FARMINGTON, NM 874019998, M-F 0800-1630; SAT 1000-1300.
9414811898765527857032	Jessica L Platero	54 Road 2598	Aztec	NM	87410-9754	Your item was picked up at the post office at 10:24 am on May 19, 2026 in AZTEC, NM 87410.
9414811898765527857070	Jessica M Lettieri	7114 Sundance Meadows Ln	Richmond	TX	77407-4062	Your item is being held at the RICHMOND, TX 77407 post office at 10:04 am on May 18, 2026. This is at the request of the customer.
9414811898765527857414	Jessie Barbone	PO Box 1000, Escrito Trading Post	Cuba	NM	87013-1000	Your item was returned to the sender on May 19, 2026 at 12:26 pm in CUBA, NM 87013 because of an incorrect address.
9414811898765527857452	Jessie Bright	5660 Post Rd	Winston	GA	30187-1923	Your item was delivered to an individual at the address at 4:53 pm on May 18, 2026 in WINSTON, GA 30187.
9414811898765527857469	Jim Mary L Jacobs Living Trust Jim Mary Lou Jacobs	755 W Vistoso Highlands Dr Apt 106	Oro Valley	AZ	85755-6204	The customer has requested that the Postal Service redeliver this item on May 21, 2026 in TUCSON, AZ 85755.
9414811898765527857421	Jimmie Largo	PO Box 973	Bloomfield	NM	87413-0973	Your item was returned to the sender on May 19, 2026 at 3:44 pm in BLOOMFIELD, NM 87413 because the address was vacant or the business was no longer operating at the location and no further information was available.
9414811898765527857407	Jimmy N Chavez	PO Box 81584	Albuquerque	NM	87198-1584	Your item was forwarded to a different address at 10:39 am on May 18, 2026 in ALBUQUERQUE, NM. This was because of forwarding instructions or because the address or ZIP Code on the label was incorrect.
9414811898765527857445	Joan C Joe	PO Box 123	Nageezi	NM	87037-0123	Your item was picked up at a postal facility at 3:33 pm on May 20, 2026 in NAGEEZI, NM 87037.
9414811898765527857483	Joan Erlene Chavez	PO Box 6607	Farmington	NM	87499-6607	Your item arrived at the FARMINGTON, NM 87401 post office at 9:37 am on May 18, 2026 and is ready for pickup. Your item may be picked up at FARMINGTON, 2301 E 20TH ST, FARMINGTON, NM 874019998, M-F 0800-1630; SAT 1000-1300.
9414811898765527857438	Joann R Briggs C/O Reynolds Hix Co Pa	6729 Academy Rd NE Ste D	Albuquerque	NM	87109-3370	Your item was delivered to an individual at the address at 1:09 pm on May 18, 2026 in ALBUQUERQUE, NM 87109.

DJR - White Crow Unit - Case no. 26185
Postal Delivery Report

9414811898765527857476	Joann R Briggs C/O Reynolds Hix Co Pa	6729 Academy Rd NE Ste D	Albuquerque	NM	87109-3370	Your item was delivered to an individual at the address at 1:09 pm on May 18, 2026 in ALBUQUERQUE, NM 87109.
9414811898765527857513	Joanne Johnson	2902 Edgecliff Dr	Farmington	NM	87402-4532	Your item was delivered to an individual at the address at 5:16 pm on May 18, 2026 in FARMINGTON, NM 87402.
9414811898765527857568	Joanne Largo	PO Box 186	Kirtland	NM	87417-0186	Your item was picked up at the post office at 12:14 pm on May 18, 2026 in KIRTLAND, NM 87417.
9414811898765527857520	Joanne Smith	PO Box 1851	Fruitland	NM	87416-1851	Your item arrived at the FRUITLAND, NM 87416 post office at 12:14 pm on May 18, 2026 and is ready for pickup. Your item may be picked up at FRUITLAND, 97 ROAD 6675, FRUITLAND, NM 874169998, M-F 0800-1630.
9414811898765527857506	Joanne T Barber	126 E Main St	Farmington	NM	87401-2702	Your item was returned to the sender on May 21, 2026 at 9:33 am in FARMINGTON, NM 87401 because the addressee was not known at the delivery address noted on the package.
9414811898765527857599	Jody Tsosie	PO Box 2825	Gallup	NM	87305-2825	Your item was picked up at the post office at 10:26 am on May 21, 2026 in GALLUP, NM 87301.
9414811898765527857544	Joe Harrison	PO Box 36	Nageezi	NM	87037-0036	Your item was returned to the sender on May 18, 2026 at 10:40 am in NAGEEZI, NM 87037 because the addressee was not known at the delivery address noted on the package.
9414811898765527857582	Joe Mace	PO Box 1323	Cuba	NM	87013-1323	Your item arrived at the CUBA, NM 87013 post office at 9:54 am on May 18, 2026 and is ready for pickup. Your item may be picked up at CUBA, 6358 MAIN ST, CUBA, NM 870139998, M-F 0800-1630; SAT 1000-1130.
9414811898765527857537	John A Woodie	PO Box 47	Nageezi	NM	87037-0047	Your item was picked up at a postal facility at 12:14 pm on May 20, 2026 in NAGEEZI, NM 87037.
9414811898765527856219	John Betoni Jr	PO Box 53	Nageezi	NM	87037-0053	Your item arrived at the NAGEEZI, NM 87037 post office at 10:36 am on May 18, 2026 and is ready for pickup. Your item may be picked up at NAGEEZI, 11577 US HIGHWAY 550, NAGEEZI, NM 870379998, M-F 0900-1600; SAT 0900-1200.
9414811898765527856257	John C Smith	PO Box 161	Nageezi	NM	87037-0161	Your item was returned to the sender on May 18, 2026 at 10:39 am in NAGEEZI, NM 87037 because the addressee was not known at the delivery address noted on the package.
9414811898765527856264	John F Martinez	General Delivery	Counselor	NM	87018-9999	Your item arrived at our PHOENIX AZ DISTRIBUTION CENTER destination facility on May 20, 2026 at 10:49 pm. The item is currently in transit to the destination.
9414811898765527856226	John L Pierson	1017 Kelly Rdg	Looneyville	WV	25259-9549	We attempted to deliver your item at 8:46 am on May 21, 2026 in LOONEYVILLE, WV 25259 and a notice was left because an authorized recipient was not available. If this item is unclaimed after 16 days then it will be returned to the sender.
9414811898765527856202	John Paul Comanche	20 Road 7588	Bloomfield	NM	87413-4938	Your item was picked up at the post office at 1:30 pm on May 21, 2026 in BLOOMFIELD, NM 87413.
9414811898765527856295	John W Betoni Johnny W Betoni Sr	PO Box 295	Nageezi	NM	87037-0295	Your item arrived at the NAGEEZI, NM 87037 post office at 10:37 am on May 18, 2026 and is ready for pickup. Your item may be picked up at NAGEEZI, 11577 US HIGHWAY 550, NAGEEZI, NM 870379998, M-F 0900-1600; SAT 0900-1200.
9414811898765527856240	John W Harris A Married Man As His Sole Separate Property	PO Box 336	La Plata	NM	87418-0336	Your item was picked up at a postal facility at 2:24 pm on May 18, 2026 in LA PLATA, NM 87418.
9414811898765527856288	Johnathan Leslie Ranck	19643 N County Line Rd	Ponder	TX	76259-4113	We could not access the delivery location to deliver your package at 12:41 pm on May 18, 2026 in PONDER, TX 76259. We will redeliver on the next delivery day. No action needed.
9414811898765527856233	Johnathan Smith	44540 County Road D	Center	CO	81125-9313	We attempted to deliver your item at 2:18 pm on May 18, 2026 in CENTER, CO 81125 and a notice was left because an authorized recipient was not available. If this item is unclaimed after 16 days then it will be returned to the sender.
9414811898765527856271	Johnny Ray Ignacio	5699 Doubleday St	Las Vegas	NV	89118-6023	Your item was delivered to an individual at the address at 11:42 am on May 19, 2026 in LAS VEGAS, NV 89118.
9414811898765527856851	Jolanda F Casuse	241 E Crestone Ave Apt A	South Salt Lake	UT	84115-3900	Your item was delivered to an individual at the address at 3:22 pm on May 18, 2026 in SALT LAKE CITY, UT 84115.
9414811898765527856868	Jolene J Blackie	2616 W Firebrook Rd	Tucson	AZ	85741-5221	We attempted to deliver your item at 12:58 pm on May 18, 2026 in TUCSON, AZ 85741 and a notice was left because an authorized recipient was not available. If this item is unclaimed after 16 days then it will be returned to the sender.
9414811898765527856820	Jonah Willie Yazzie	PO Box 23	Red Valley	AZ	86544-0023	Your item arrived at our ALBUQUERQUE, NM 87101 destination facility on May 16, 2026 at 1:09 pm. The item is currently in transit to the destination.
9414811898765527856899	Jonathan N Yazzie	69 Road 3721	Farmington	NM	87401-6705	Your item arrived at the FARMINGTON, NM 87401 post office at 5:45 pm on May 18, 2026 and is ready for pickup. Your item may be picked up at FARMINGTON, 2301 E 20TH ST, FARMINGTON, NM 874019998, M-F 0800-1630; SAT 1000-1300.
9414811898765527856844	Jonathan P Lewis	PO Box 111	San Ysidro	NM	87053-0111	Your item arrived at the SAN YSIDRO, NM 87053 post office at 11:51 am on May 18, 2026 and is ready for pickup. Your item may be picked up at SAN YSIDRO, 90 BOBBY GARCIA LN, SAN YSIDRO, NM 870539998, M-F 0800-1500; SAT 0800-1000.
9414811898765527856882	Jonathan Sandoval	PO Box 695	Cuba	NM	87013-0695	Your item was picked up at the post office at 8:54 am on May 21, 2026 in CUBA, NM 87013.

DJR - White Crow Unit - Case no. 26185
Postal Delivery Report

9414811898765527856837	Jonthan N Yazzie	69 Road 3721	Farmington	NM	87401-6705	Your item arrived at the FARMINGTON, NM 87401 post office at 5:45 pm on May 18, 2026 and is ready for pickup. Your item may be picked up at FARMINGTON, 2301 E 20TH ST, FARMINGTON, NM 874019998, M-F 0800-1630; SAT 1000-1300.
9414811898765527856875	Jordan K Armijo c/o Catholic Charities	119 W Broadway	Farmington	NM	87401-6419	Your item was delivered to the front desk, reception area, or mail room at 12:01 pm on May 19, 2026 in FARMINGTON, NM 87401.
9414811898765527856714	Joyce Domingo King	PO Box 1375	Shiprock	NM	87420-1375	Your item arrived at the SHIPROCK, NM 87420 post office at 9:47 am on May 18, 2026 and is ready for pickup. Your item may be picked up at SHIPROCK, 91 HIGHWAY 491 S, SHIPROCK, NM 874209998, M-F 0815-1645.
9414811898765527856752	Juan Charley	PO Box 7750	Newcomb	NM	87455-7750	Your item arrived at the NEWCOMB, NM 87455 post office at 5:05 pm on May 18, 2026 and is ready for pickup. Your item may be picked up at NEWCOMB, 7266 US HIGHWAY 491 S, NEWCOMB, NM 874559998, M-SAT 1000-1600.
9414811898765527856769	Juan Earl Betoni	PO Box 38	Nageezi	NM	87037-0038	Your item arrived at the NAGEEZI, NM 87037 post office at 10:35 am on May 18, 2026 and is ready for pickup. Your item may be picked up at NAGEEZI, 11577 US HIGHWAY 550, NAGEEZI, NM 870379998, M-F 0900-1600; SAT 0900-1200.
9414811898765527856707	Juanita Ayze	PO Box 1413	Fruitland	NM	87416-1413	Your item was picked up at the post office at 4:08 pm on May 18, 2026 in FRUITLAND, NM 87416.
9414811898765527856790	Juanita C Castillo	2910 E 19th St	Farmington	NM	87402-5343	Your item arrived at the FARMINGTON, NM 87401 post office at 7:43 am on May 19, 2026 and is ready for pickup. Your item may be picked up at FARMINGTON, 2301 E 20TH ST, FARMINGTON, NM 874019998, M-F 0800-1630; SAT 1000-1300.
9414811898765527856745	Juanita Jaquez	PO Box 514	Aztec	NM	87410-0514	Your item was forwarded to a different address at 9:37 am on May 18, 2026 in AZTEC, NM. This was because of forwarding instructions or because the address or ZIP Code on the label was incorrect.
9414811898765527856783	Juanita L Augustine	PO Box 521	Cuba	NM	87013-0521	Your item was picked up at the post office at 2:37 pm on May 20, 2026 in CUBA, NM 87013.
9414811898765527856738	Juanita Victor	PO Box 1437	Shiprock	NM	87420-1437	Your item arrived at the SHIPROCK, NM 87420 post office at 9:47 am on May 18, 2026 and is ready for pickup. Your item may be picked up at SHIPROCK, 91 HIGHWAY 491 S, SHIPROCK, NM 874209998, M-F 0815-1645.
9414811898765527856912	Judy A Kinlicheenie	2614 E 20th St Apt F6	Farmington	NM	87401-4405	Your item was picked up at the post office at 10:45 am on May 19, 2026 in FARMINGTON, NM 87401.
9414811898765527856950	Judy M Werito	PO Box 1841	Fruitland	NM	87416-1841	Your item was picked up at the post office at 2:37 pm on May 20, 2026 in FRUITLAND, NM 87416.
9414811898765527856967	Judy Werito	2427 Jefferson Ave Apt A404	Ogden	UT	84401-2767	Your item arrived at our USPS facility in PHOENIX AZ DISTRIBUTION CENTER on May 20, 2026 at 11:17 pm. The item is currently in transit to the destination.
9414811898765527856929	Julia Charley	312 James Cir	Bloomfield	NM	87413-6138	Your item arrived at the BLOOMFIELD, NM 87413 post office at 10:35 am on May 20, 2026 and is ready for pickup. Your item may be picked up at BLOOMFIELD, 1108 W BROADWAY AVE, BLOOMFIELD, NM 874139998, M-F 0730-1630; SAT 1100-1300.
9414811898765527856905	Julia H Roger	126 E Main St	Farmington	NM	87401-2702	Your item was returned to the sender on May 21, 2026 at 9:33 am in FARMINGTON, NM 87401 because the addressee was not known at the delivery address noted on the package.
9414811898765527856998	Julia M Sandoval	1420 York Ave unit 9	Farmington	NM	87401-6755	Your item arrived at the FARMINGTON, NM 87401 post office at 7:41 am on May 19, 2026 and is ready for pickup. Your item may be picked up at FARMINGTON, 2301 E 20TH ST, FARMINGTON, NM 874019998, M-F 0800-1630; SAT 1000-1300.
9414811898765527856943	Julia T Henderson	4169A E Route 9 PMB 174	Cuba	NM	87013-6901	Your item was returned to the sender on May 19, 2026 at 12:26 pm in CUBA, NM 87013 because the addressee moved and left no forwarding address.
9414811898765527856981	Julian Keith Laughlin Jr	PO Box 1184	Fort Defiance	AZ	86504-1184	Your item was picked up at the post office at 3:09 pm on May 21, 2026 in FORT DEFIANCE, AZ 86504.
9414811898765527856936	Julian R Sandoval	12621 SE Stark St Apt 202	Portland	OR	97233-1086	Your item was returned to the sender on May 18, 2026 at 4:10 pm in PORTLAND, OR 97233 because the addressee was not known at the delivery address noted on the package.
9414811898765527856974	Julius Sam	PO Box 221	Counselor	NM	87018-0221	Your item was picked up at a postal facility at 2:22 pm on May 20, 2026 in COUNSELOR, NM 87018.
9414811898765527856653	June Mchugh	231 E El Limon	Green Valley	AZ	85614-2212	Your item was forwarded to a different address at 9:02 am on May 18, 2026 in GREEN VALLEY, AZ. This was because of forwarding instructions or because the address or ZIP Code on the label was incorrect.
9414811898765527856660	Kaliska Tawnie Yazzie	5701 Yarrow Trl	Farmington	NM	87401-9669	Your item was picked up at the post office at 4:05 pm on May 19, 2026 in FARMINGTON, NM 87401.
9414811898765527856622	Karen J Cly	PO Box 364	Nageezi	NM	87037-0364	Your item was picked up at a postal facility at 12:23 pm on May 19, 2026 in NAGEEZI, NM 87037.
9414811898765527856691	Karen Martin	4400 W 93rd St	Prairie Village	KS	66207-2617	Your item was returned to the sender on May 20, 2026 at 9:53 am in OVERLAND PARK, KS 66207 because the addressee was not known at the delivery address noted on the package.
9414811898765527856646	Kathleen Colwill	4189 Sabal Pointe Ct SE	Grand Rapids	MI	49546-8230	Your item was delivered to an individual at the address at 4:40 pm on May 19, 2026 in GRAND RAPIDS, MI 49546.

DJR - White Crow Unit - Case no. 26185
Postal Delivery Report

9414811898765527856684	Kathleen Ellen Trujillo	PO Box 84, County Road 7830 261	Nageezi	NM	87037-0084	Your item arrived at the NAGEEZI, NM 87037 post office at 10:36 am on May 18, 2026 and is ready for pickup. Your item may be picked up at NAGEEZI, 11577 US HIGHWAY 550, NAGEEZI, NM 870379998, M-F 0900-1600; SAT 0900-1200.
9414811898765527856677	Kathleen Graham Agent Aif For Robert Harvison Graham	PO Box 596	Smithville	TX	78957-0596	Your item was picked up at the post office at 11:49 am on May 18, 2026 in SMITHVILLE, TX 78957.
9414811898765527856110	Kathleen R Harrison	8 Road 6482	Kirtland	NM	87417-9586	We attempted to deliver your item at 2:03 pm on May 18, 2026 in KIRTLAND, NM 87417 and a notice was left because an authorized recipient was not available. If this item is unclaimed after 16 days then it will be returned to the sender.
9414811898765527856158	Kathleen Roman	PO Box 1055	Buena Vista	CO	81211-1055	Your item was forwarded to a different address at 8:31 pm on May 18, 2026 in BUENA VISTA, CO. This was because of forwarding instructions or because the address or ZIP Code on the label was incorrect.
9414811898765527856127	Kee Vigil Jr	PO Box 635	Crownpoint	NM	87313-0635	Your item was picked up at a postal facility at 10:33 am on May 19, 2026 in CROWNPOINT, NM 87313.
9414811898765527856103	Kee Yazzie Trujillo	6 Road 3390	Aztec	NM	87410-9573	Your item was picked up at the post office at 2:33 pm on May 18, 2026 in AZTEC, NM 87410.
9414811898765527856196	Keevin M Hesuse	PO Box 734	San Leandro	CA	94577-0073	Your item was returned to the sender on May 20, 2026 at 9:21 am in SAN LEANDRO, CA 94577 because the addressee was not known at the delivery address noted on the package.
9414811898765527856141	Keith Yazzie Trujillo	PO Box 84, County Road 7830 261	Nageezi	NM	87037-0084	Your item was picked up at a postal facility at 12:23 pm on May 19, 2026 in NAGEEZI, NM 87037.
9414811898765527856189	Kelly B Janssen	PO Box 141	Dulce	NM	87528-0141	Your item arrived at our ALBUQUERQUE, NM 87101 destination facility on May 16, 2026 at 1:08 pm. The item is currently in transit to the destination.
9414811898765527856134	Kenai Oil Gas Inc	1675 Larimer St Ste 500	Denver	CO	80202-1593	Your item arrived at our PHOENIX AZ DISTRIBUTION CENTER destination facility on May 21, 2026 at 12:33 am. The item is currently in transit to the destination.
9414811898765527856172	Kendrick Tsosie	443 N Mountain View Ave	Los Angeles	CA	90026-4904	Your item was delivered to the front desk, reception area, or mail room at 10:48 am on May 19, 2026 in LOS ANGELES, CA 90026.
9414811898765527856318	Kenneth Augustine	2310 W Apache St Trlr 23	Farmington	NM	87401-3251	Your item was picked up at the post office at 10:21 am on May 19, 2026 in FARMINGTON, NM 87401.
9414811898765527856356	Kenneth R Ignacio	PO Box 2262	Bloomfield	NM	87413-2262	Your item was picked up at the post office at 4:26 pm on May 20, 2026 in BLOOMFIELD, NM 87413.
9414811898765527856325	Kenneth Victor	PO Box 1072	Teec Nos Pos	AZ	86514-1072	Your item was picked up at the post office at 3:57 pm on May 19, 2026 in TEEC NOS POS, AZ 86514.
9414811898765527856394	Kenneth White	3708 W Northern Ave Apt 243	Phoenix	AZ	85051-5853	We attempted to deliver your item at 2:31 pm on May 19, 2026 in PHOENIX, AZ 85051 and a notice was left because an authorized recipient was not available. If this item is unclaimed after 16 days then it will be returned to the sender.
9414811898765527856349	Kevin Charlie	318 Ross Ave	Alamosa	CO	81101-2453	Your item was forwarded to a different address at 8:16 am on May 18, 2026 in ALAMOSA, CO. This was because of forwarding instructions or because the address or ZIP Code on the label was incorrect.
9414811898765527856387	Kevin Sandoval	475 Sugar Rd SE	Rio Rancho	NM	87124-4387	Your item was returned to the sender on May 18, 2026 at 2:03 pm in RIO RANCHO, NM 87124 because the addressee was not known at the delivery address noted on the package.
9414811898765527856332	Kiah Thomas Nez	12111 W Dreyfus Dr	El Mirage	AZ	85335-2431	Your item arrived at the EL MIRAGE, AZ 85335 post office at 1:39 pm on May 19, 2026 and is ready for pickup. Your item may be picked up at EL MIRAGE, 11925 W THUNDERBIRD RD, EL MIRAGE, AZ 853353000, M-F 0830-1630; SAT 0830-1030.
9414811898765527856370	Kimberli L Ramirez	12598 Solsberry Way	Rancho Cordova	CA	95742-7820	Your item was delivered to an individual at the address at 3:47 pm on May 18, 2026 in RANCHO CORDOVA, CA 95742.
9414811898765527856011	Koch Industries Inc Dba Koch Exploration Company Llc	PO Box 301269	Dallas	TX	75303-1269	Your item has been delivered and is available at a PO Box at 8:30 pm on May 18, 2026 in DALLAS, TX 75260.
9414811898765527856059	Kolleen Rossi Betoni	PO Box 134	Nageezi	NM	87037-0134	Your item arrived at the NAGEEZI, NM 87037 post office at 10:36 am on May 18, 2026 and is ready for pickup. Your item may be picked up at NAGEEZI, 11577 US HIGHWAY 550, NAGEEZI, NM 870379998, M-F 0900-1600; SAT 0900-1200.
9414811898765527856066	Kris Kinlicheenie	7501 Montgomery Blvd NE Apt 7104	Albuquerque	NM	87109-1566	Your item was picked up at the post office at 9:09 am on May 19, 2026 in ALBUQUERQUE, NM 87109.
9414811898765527856028	Krystal Tara Betoni	PO Box 134	Nageezi	NM	87037-0134	Your item arrived at the NAGEEZI, NM 87037 post office at 10:36 am on May 18, 2026 and is ready for pickup. Your item may be picked up at NAGEEZI, 11577 US HIGHWAY 550, NAGEEZI, NM 870379998, M-F 0900-1600; SAT 0900-1200.
9414811898765527856004	Kyle Ray Ignacio	1002 Magee Rd	Bloomfield	NM	87413-6530	Your item was returned to the sender on May 20, 2026 at 10:36 am in BLOOMFIELD, NM 87413 because the addressee moved and left no forwarding address.
9414811898765527856097	Lambert Yazzie	PO Box 2215	Bloomfield	NM	87413-2215	We attempted to deliver your item at 10:47 am on May 19, 2026 in BLOOMFIELD, NM 87413 and a notice was left because an authorized recipient was not available. If this item is unclaimed after 16 days then it will be returned to the sender.

DJR - White Crow Unit - Case no. 26185
Postal Delivery Report

9414811898765527856042	Lance Johnson	PO Box 362	Sanostee	NM	87461-0362	Your item arrived at the SANOSTEE, NM 87461 post office at 1:25 pm on May 20, 2026 and is ready for pickup. Your item may be picked up at SANOSTEE, 9 STATE HIGHWAY 491 S, SANOSTEE, NM 874619998, M-F 1200-1500; SAT 1200-1400.
9414811898765527856080	Landree T Chavez	PO Box 395	Dulce	NM	87528-0395	Your item arrived at the DULCE, NM 87528 post office at 12:14 pm on May 18, 2026 and is ready for pickup. Your item may be picked up at DULCE, 10 FOOTHILL ST, DULCE, NM 875289998, M-F 0815-1715; SAT 0900-1200.
9414811898765527856035	Lanette C Chee	9020 San Nicholas Ave NW	Albuquerque	NM	87121-8860	Your item was delivered to an individual at the address at 2:29 pm on May 18, 2026 in ALBUQUERQUE, NM 87121.
9414811898765527856073	Lanoria Ann Sanchez	PO Box 1732	Bloomfield	NM	87413-1732	Your item was picked up at the post office at 4:14 pm on May 19, 2026 in BLOOMFIELD, NM 87413.
9414811898765527856455	Larrial Scott	3800 N El Mirage Dr Apt 3324	Avondale	AZ	85392-3997	Your item arrived at the AVONDALE, AZ 85323 post office at 8:35 am on May 20, 2026 and is ready for pickup. Your item may be picked up at AVONDALE, 401 W WESTERN AVE, AVONDALE, AZ 853232266, M-F 0900-1600; SAT 1000-1200.
9414811898765527856462	Larry Lee Sam	32 Road 7588	Bloomfield	NM	87413-4938	Your item was picked up at the post office at 12:21 pm on May 20, 2026 in BLOOMFIELD, NM 87413.
9414811898765527856424	Larry Mase	General Delivery	Cuba	NM	87013-9999	Your item was returned to the sender on May 18, 2026 at 2:50 pm in CUBA, NM 87013 because it could not be delivered as addressed.
9414811898765527856493	Larry Monroe Thompson Jr	1225 S 5th Ave Apt 207	Pocatello	ID	83201-6764	We attempted to deliver your item at 9:55 am on May 18, 2026 in POCATELLO, ID 83201 and a notice was left because an authorized recipient was not available. If this item is unclaimed after 16 days then it will be returned to the sender.
9414811898765527856448	Larry Todacheene	PO Box 762	Bloomfield	NM	87413-0762	Your item was picked up at the post office at 10:50 am on May 20, 2026 in BLOOMFIELD, NM 87413.
9414811898765527856431	Laura J Costillo	PO Box 396	Nageezi	NM	87037-0396	Your item arrived at the NAGEEZI, NM 87037 post office at 10:38 am on May 18, 2026 and is ready for pickup. Your item may be picked up at NAGEEZI, 11577 US HIGHWAY 550, NAGEEZI, NM 870379998, M-F 0900-1600; SAT 0900-1200.
9414811898765527856479	Laura Lopez	PO Box 718	Fort Wingate	NM	87316-0718	Your item arrived at the FORT WINGATE, NM 87316 post office at 11:57 am on May 18, 2026 and is ready for pickup. Your item may be picked up at FORT WINGATE, 286B STATE HIGHWAY 400, FORT WINGATE, NM 873169998, M-F 1000-1400; SAT 0830-1130.
9414811898765527856516	Laurel Scott	3623 N 5th Ave Apt E1	Phoenix	AZ	85013-3703	Your item was returned to the sender on May 19, 2026 at 5:06 pm in PHOENIX, AZ 85013 because the addressee was not known at the delivery address noted on the package.
9414811898765527856554	Laverna Martinez	701 Soothing Meadows Dr NE	Rio Rancho	NM	87144-4079	We attempted to deliver your item at 11:17 am on May 18, 2026 in RIO RANCHO, NM 87144 and a notice was left because an authorized recipient was not available. If this item is unclaimed after 16 days then it will be returned to the sender.
9414811898765527856561	Laverta Ann Keetso	400 N Light Plant Rd Trlr 77	Aztec	NM	87410-1579	We attempted to deliver your item at 2:01 pm on May 18, 2026 in AZTEC, NM 87410 and a notice was left because an authorized recipient was not available. If this item is unclaimed after 16 days then it will be returned to the sender.
9414811898765527856523	Laverta Martinez	1300 New Hampshire St Lot 63	Rock Springs	WY	82901-7512	Your item was picked up at the post office at 12:05 pm on May 19, 2026 in ROCK SPRINGS, WY 82901.
9414811898765527856509	Lavina Alexis Rae Augustine	505 E Julian St	San Jose	CA	95112-3323	Your item was returned to the sender on May 19, 2026 at 6:46 pm in SAN JOSE, CA 95113 because the addressee was not known at the delivery address noted on the package.
9414811898765527856592	Lavone Royston	PO Box 1105	Kirtland	NM	87417-1105	Your item arrived at our ALBUQUERQUE, NM 87101 destination facility on May 17, 2026 at 11:32 am. The item is currently in transit to the destination.
9414811898765527856585	Lawrence Charlie	4633 Gila St Trlr 8	Farmington	NM	87402-8745	Your item was picked up at the post office at 11:57 am on May 19, 2026 in FARMINGTON, NM 87401.
9414811898765527856530	Lawrence Jacquez	PO Box 275	Nageezi	NM	87037-0275	Your item was picked up at a postal facility at 11:19 am on May 21, 2026 in NAGEEZI, NM 87037.
9414811898765527856578	Leander Platero	PO Box 1431	Farmington	NM	87499-1431	Your item was picked up at the post office at 9:15 am on May 21, 2026 in FARMINGTON, NM 87401.
9414811898765527851214	Lena Lopez	PO Box 1195	Cuba	NM	87013-1195	Your item was returned to the sender on May 18, 2026 at 2:50 pm in CUBA, NM 87013 because the addressee was not known at the delivery address noted on the package.
9414811898765527851252	Lena M Bennie	PO Box 2004	Bloomfield	NM	87413-2004	Your item was picked up at the post office at 1:43 pm on May 19, 2026 in BLOOMFIELD, NM 87413.
9414811898765527851221	Lena Sandoval	416 Road 7675	Bloomfield	NM	87413	Your item was picked up at the post office at 8:33 am on May 20, 2026 in BLOOMFIELD, NM 87413.
9414811898765527851290	Lenora A Ignacio	PO Box 1072	Bloomfield	NM	87413-1072	Your item was picked up at the post office at 10:32 am on May 20, 2026 in BLOOMFIELD, NM 87413.

DJR - White Crow Unit - Case no. 26185
Postal Delivery Report

9414811898765527851245	Lenora J Platero	19 Road 7588	Bloomfield	NM	87413-4937	Your item arrived at the BLOOMFIELD, NM 87413 post office at 10:34 am on May 20, 2026 and is ready for pickup. Your item may be picked up at BLOOMFIELD, 1108 W BROADWAY AVE, BLOOMFIELD, NM 874139998, M-F 0730-1630; SAT 1100-1300.
9414811898765527851283	Lenora Jane Todacheene	10708 Neptune St NW	Albuquerque	NM	87114-3563	We attempted to deliver your item at 10:47 am on May 18, 2026 in ALBUQUERQUE, NM 87114 and a notice was left because an authorized recipient was not available. If this item is unclaimed after 16 days then it will be returned to the sender.
9414811898765527851238	Lenora K Mace	PO Box 784	Cuba	NM	87013-0784	Your item is being processed at our USPS facility in NAGEEZI, NM 87037 on May 18, 2026 at 10:41 am.
9414811898765527851818	Leo J Pacheco	907 W Spruce St	Bloomfield	NM	87413-6110	Your item arrived at the BLOOMFIELD, NM 87413 post office at 2:53 pm on May 21, 2026 and is ready for pickup. Your item may be picked up at BLOOMFIELD, 1108 W BROADWAY AVE, BLOOMFIELD, NM 874139998, M-F 0730-1630; SAT 1100-1300.
9414811898765527851856	Leo Toledo	PO Box 1706	Cuba	NM	87013-1706	Your item arrived at the CUBA, NM 87013 post office at 7:14 am on May 19, 2026 and is ready for pickup. Your item may be picked up at CUBA, 6358 MAIN ST, CUBA, NM 870139998, M-F 0800-1630; SAT 1000-1130.
9414811898765527851863	Leona M Lewis	1214 Randolph Ave	Farmington	NM	87401-6628	Your item was picked up at the post office at 9:55 am on May 19, 2026 in FARMINGTON, NM 87401.
9414811898765527851825	Leonard Blackie, C/O Jolene Blackie	206 Plainview Dr	Rock Springs	WY	82901-4643	We attempted to deliver your item at 2:01 pm on May 18, 2026 in ROCK SPRINGS, WY 82901 and a notice was left because an authorized recipient was not available. If this item is unclaimed after 16 days then it will be returned to the sender.
9414811898765527851801	Leonard Canuto	309 N 3rd St Spc 22	Bloomfield	NM	87413-5814	Your item arrived at the BLOOMFIELD, NM 87413 post office at 7:44 am on May 19, 2026 and is ready for pickup. Your item may be picked up at BLOOMFIELD, 1108 W BROADWAY AVE, BLOOMFIELD, NM 874139998, M-F 0730-1630; SAT 1100-1300.
9414811898765527851894	Leonard H Lopez	987 E Nolan Pl	Chandler	AZ	85249-3346	Your item was picked up at the post office at 10:19 am on May 20, 2026 in CHANDLER, AZ 85248.
9414811898765527851887	Leonard H Lopez	987 E Nolan Pl	Chandler	AZ	85249-3346	Your item was picked up at the post office at 10:19 am on May 20, 2026 in CHANDLER, AZ 85248.
9414811898765527851832	Leonard Mason	PO Box 1604	Fruitland	NM	87416-1604	Your item was picked up at the post office at 1:36 pm on May 21, 2026 in FRUITLAND, NM 87416.
9414811898765527851719	Leonard Mason Sr	PO Box 1604	Fruitland	NM	87416-1604	Your item was picked up at the post office at 1:36 pm on May 21, 2026 in FRUITLAND, NM 87416.
9414811898765527851764	Leroy Augustine	PO Box 43272	Phoenix	AZ	85080-3272	Your item arrived at the PHOENIX, AZ 85027 post office at 8:57 am on May 20, 2026 and is ready for pickup. Your item may be picked up at SIERRA ADOBE, 1902 W UNION HILLS DR, PHOENIX, AZ 850279998, M-F 0830-1630; SAT 0900-1500; SUN 0900-1300.
9414811898765527851726	Leroy Begay	PO Box 1309	Crownpoint	NM	87313-1309	Your item arrived at the CROWNPOINT, NM 87313 post office at 11:17 am on May 18, 2026 and is ready for pickup. Your item may be picked up at CROWNPOINT, 1 MAIN RD, CROWNPOINT, NM 873139901, M-F 0800-1700.
9414811898765527851702	Leroy Betoni	PO Box 1192	Kirtland	NM	87417-1192	Your item arrived at our ALBUQUERQUE, NM 87101 destination facility on May 16, 2026 at 1:09 pm. The item is currently in transit to the destination.
9414811898765527851740	Leroy Blackie	PO Box 127	Nageezi	NM	87037-0127	Your item was returned to the sender on May 18, 2026 at 10:39 am in NAGEEZI, NM 87037 because the addressee was not known at the delivery address noted on the package.
9414811898765527851788	Leroy Harrison	1214 Randolph Ave	Farmington	NM	87401-6628	Your item arrived at our ALBUQUERQUE, NM 87101 destination facility on May 21, 2026 at 2:51 am. The item is currently in transit to the destination.
9414811898765527851733	Letta J Larvingo	PO Box 1914	Bloomfield	NM	87413-1914	We attempted to deliver your item at 10:50 am on May 19, 2026 in BLOOMFIELD, NM 87413 and a notice was left because an authorized recipient was not available. If this item is unclaimed after 16 days then it will be returned to the sender.
9414811898765527851771	Levi B Smith	PO Box 405	Nageezi	NM	87037-0405	Your item arrived at the NAGEEZI, NM 87037 post office at 10:38 am on May 18, 2026 and is ready for pickup. Your item may be picked up at NAGEEZI, 11577 US HIGHWAY 550, NAGEEZI, NM 870379998, M-F 0900-1600; SAT 0900-1200.
9414811898765527851917	Levina White	PO Box 2475	Bloomfield	NM	87413-2475	We attempted to deliver your item at 10:45 am on May 19, 2026 in BLOOMFIELD, NM 87413 and a notice was left because an authorized recipient was not available. If this item is unclaimed after 16 days then it will be returned to the sender.
9414811898765527851955	Lewis Campbell Estate C/O Nmb&T Per Rep	PO Box 2300	Albuquerque	NM	87103-2200	Your item has been delivered and is available at a PO Box at 8:09 am on May 18, 2026 in ALBUQUERQUE, NM 87103.
9414811898765527851962	Lillian Woody	PO Box 5095	Farmington	NM	87499-5095	Your item was picked up at the post office at 12:06 pm on May 18, 2026 in FARMINGTON, NM 87401.

DJR - White Crow Unit - Case no. 26185
Postal Delivery Report

9414811898765527851924	Lillie R Martinez	13150 Wenonah Ave SE Apt 121	Albuquerque	NM	87123-3855	We attempted to deliver your item at 12:48 pm on May 18, 2026 in ALBUQUERQUE, NM 87123 and a notice was left because an authorized recipient was not available. If this item is unclaimed after 16 days then it will be returned to the sender.
9414811898765527851993	Linda N Begay	PO Box 1532	Bloomfield	NM	87413-1532	Your item was picked up at the post office at 12:23 pm on May 21, 2026 in BLOOMFIELD, NM 87413.
9414811898765527851948	Linda N Begay	PO Box 1532	Bloomfield	NM	87413-1532	Your item was picked up at the post office at 12:23 pm on May 21, 2026 in BLOOMFIELD, NM 87413.
9414811898765527851986	Lindsay Renee Yazzie	PO Box 2045	Farmington	NM	87499-2045	Your item arrived at the FARMINGTON, NM 87401 post office at 9:38 am on May 18, 2026 and is ready for pickup. Your item may be picked up at FARMINGTON, 2301 E 20TH ST, FARMINGTON, NM 874019998, M-F 0800-1630; SAT 1000-1300.
9414811898765527851931	Lindsey Louise A.1Ber Triplett	127 Goldenrod Ave	Farmington	NM	87401-9671	Your item was picked up at the post office at 3:14 pm on May 19, 2026 in FARMINGTON, NM 87401.
9414811898765527851979	Lindy Vern S George	PO Box 556	Fruitland	NM	87416-0556	Your item was picked up at the post office at 12:27 pm on May 20, 2026 in FRUITLAND, NM 87416.
9414811898765527851610	Lionel Ignacio	1002 Magee Rd	Bloomfield	NM	87413-6530	Your item was returned to the sender on May 20, 2026 at 10:36 am in BLOOMFIELD, NM 87413 because the addressee moved and left no forwarding address.
9414811898765527851658	Lisa Gerloff	18203 Mount Zion Rd	New Waverly	TX	77358-2119	Your item was delivered to an individual at the address at 12:06 pm on May 18, 2026 in NEW WAVERLY, TX 77358.
9414811898765527851665	Lisa Sue Chavez	5608 Zuni Rd SE	Albuquerque	NM	87108-2926	Your item was delivered to the front desk, reception area, or mail room at 1:10 pm on May 18, 2026 in ALBUQUERQUE, NM 87108.
9414811898765527851627	Lita Mae Tso	PO Box 123	Gamercio	NM	87317-0123	Your item arrived at our USPS facility in LAS VEGAS NV DISTRIBUTION CENTER on May 21, 2026 at 2:12 pm. The item is currently in transit to the destination.
9414811898765527851603	Logos Operating	910 Louisiana St Ste 2400	Houston	TX	77002-4918	Your item was delivered to an individual at the address at 2:16 pm on May 18, 2026 in HOUSTON, TX 77002.
9414811898765527851696	Logos Operating	2010 Afton Pl	Farmington	NM	87401-1601	Your item was delivered to an individual at the address at 2:48 pm on May 19, 2026 in FARMINGTON, NM 87401.
9414811898765527851641	Lois A Pinto	PO Box 447	Nageezi	NM	87037-0447	Your item was picked up at a postal facility at 9:37 am on May 19, 2026 in NAGEEZI, NM 87037.
9414811898765527851689	C/O Virgin Islands Public Fin Auth	PO Box 430	St Thomas	VI	00804-0430	Your item was picked up at the post office at 2:59 pm on May 20, 2026 in ST THOMAS, VI 00802.
9414811898765527851634	Longcope Energy Llc	400 Harvey St	San Marcos	TX	78666-5504	Your item was forwarded to a different address at 12:15 pm on May 18, 2026 in SAN MARCOS, TX. This was because of forwarding instructions or because the address or ZIP Code on the label was incorrect.
9414811898765527851672	Lora A Jim	5873 Fossil Rd NW	Albuquerque	NM	87114-4397	Your item was delivered to an individual at the address at 3:04 pm on May 18, 2026 in ALBUQUERQUE, NM 87114.
9414811898765527851115	Lorena J Platero	PO Box 1762	Bloomfield	NM	87413-1762	We attempted to deliver your item at 10:51 am on May 19, 2026 in BLOOMFIELD, NM 87413 and a notice was left because an authorized recipient was not available. If this item is unclaimed after 16 days then it will be returned to the sender.
9414811898765527851153	Lorenzo Lopez	PO Box 1295	Cuba	NM	87013-1295	Your item arrived at the CUBA, NM 87013 post office at 9:54 am on May 18, 2026 and is ready for pickup. Your item may be picked up at CUBA, 6358 MAIN ST, CUBA, NM 870139998, M-F 0800-1630; SAT 1000-1130.
9414811898765527851122	Loretta Jim, C/O Jerrilyn Thomas	6500 Montgomery Blvd NE Apt 106	Albuquerque	NM	87109-1427	We attempted to deliver your item at 4:51 pm on May 18, 2026 in ALBUQUERQUE, NM 87109 and a notice was left because an authorized recipient was not available. If this item is unclaimed after 16 days then it will be returned to the sender.
9414811898765527851108	Loretta L Jose	PO Box 811	Bloomfield	NM	87413-0811	We attempted to deliver your item at 11:00 am on May 19, 2026 in BLOOMFIELD, NM 87413 and a notice was left because an authorized recipient was not available. If this item is unclaimed after 16 days then it will be returned to the sender.
9414811898765527851146	Loretta Martinez	31 Road 6402	Kirtland	NM	87417-9553	Your item was picked up at the post office at 11:58 am on May 21, 2026 in KIRTLAND, NM 87417.
9414811898765527851184	Lorrai NE Stevenson	42 Road 5297	Farmington	NM	87401-1533	Your item arrived at the FARMINGTON, NM 87401 post office at 9:23 am on May 18, 2026 and is ready for pickup. Your item may be picked up at FARMINGTON, 2301 E 20TH ST, FARMINGTON, NM 874019998, M-F 0800-1630; SAT 1000-1300.
9414811898765527851139	Lorraine L Manuel	PO Box 3431	Shiprock	NM	87420-3431	Your item was picked up at the post office at 2:29 pm on May 21, 2026 in SHIPROCK, NM 87420.
9414811898765527851177	Lorraine L Toledo	PO Box 512	Cuba	NM	87013-0512	Your item was picked up at the post office at 8:55 am on May 20, 2026 in CUBA, NM 87013.
9414811898765527851351	Lorraine Sam	HC 79 Box 3021	Cuba	NM	87013-9607	We attempted to deliver your item at 12:12 pm on May 18, 2026 in CUBA, NM 87013 and a notice was left because an authorized recipient was not available. If this item is unclaimed after 16 days then it will be returned to the sender.

DJR - White Crow Unit - Case no. 26185
Postal Delivery Report

9414811898765527851368	Lorraine Stevenson	42 Road 5297	Farmington	NM	87401-1533	Your item arrived at the FARMINGTON, NM 87401 post office at 9:22 am on May 18, 2026 and is ready for pickup. Your item may be picked up at FARMINGTON, 2301 E 20TH ST, FARMINGTON, NM 874019998, M-F 0800-1630; SAT 1000-1300.
9414811898765527851320	Louella Bitanny	PO Box 15	Bloomfield	NM	87413-0015	We attempted to deliver your item at 11:18 am on May 19, 2026 in BLOOMFIELD, NM 87413 and a notice was left because an authorized recipient was not available. If this item is unclaimed after 16 days then it will be returned to the sender.
9414811898765527851306	Louis Robert McCallister c/o Yazmin Rubio	3505 Vail Ave SE Apt B	Albuquerque	NM	87106-1666	We attempted to deliver your item at 12:07 pm on May 18, 2026 in ALBUQUERQUE, NM 87106 and a notice was left because an authorized recipient was not available. If this item is unclaimed after 16 days then it will be returned to the sender.
9414811898765527851399	Louise B Harkes	PO Box 2166	Bloomfield	NM	87413-2166	We attempted to deliver your item at 10:47 am on May 19, 2026 in BLOOMFIELD, NM 87413 and a notice was left because an authorized recipient was not available. If this item is unclaimed after 16 days then it will be returned to the sender.
9414811898765527851344	Louise Begay	PO Box 2451	Farmington	NM	87499-2451	Your item arrived at the FARMINGTON, NM 87401 post office at 9:38 am on May 18, 2026 and is ready for pickup. Your item may be picked up at FARMINGTON, 2301 E 20TH ST, FARMINGTON, NM 874019998, M-F 0800-1630; SAT 1000-1300.
9414811898765527851382	Louise Eldridge	899 N 750 W Trlr 83	Price	UT	84501-4080	We attempted to deliver your item at 10:31 am on May 18, 2026 in PRICE, UT 84501 and a notice was left because an authorized recipient was not available. If this item is unclaimed after 16 days then it will be returned to the sender.
9414811898765527851337	Louise L Cadman	PO Box 1462	Church Rock	NM	87311-1462	Your item arrived at the CHURCH ROCK, NM 87311 post office at 11:09 am on May 18, 2026 and is ready for pickup. Your item may be picked up at CHURCH ROCK, 825 OUTLAW RD, CHURCH ROCK, NM 873119701, M-F 0800-1700; SAT 0800-1230.
9414811898765527851375	Louise L Cadman	PO Box 146	Church Rock	NM	87311-0146	Your item arrived at the CHURCH ROCK, NM 87311 post office at 11:09 am on May 18, 2026 and is ready for pickup. Your item may be picked up at CHURCH ROCK, 825 OUTLAW RD, CHURCH ROCK, NM 873119701, M-F 0800-1700; SAT 0800-1230.
9414811898765527851016	Louise W Lopez	7408 Malone Pl	Farmington	NM	87402-2942	Your item was picked up at the post office at 9:53 am on May 21, 2026 in FARMINGTON, NM 87401.
9414811898765527851054	Louise Woody	PO Box 4183	Chinle	AZ	86503-4183	Your item arrived at the CHINLE, AZ 86503 post office at 4:33 pm on May 18, 2026 and is ready for pickup. Your item may be picked up at CHINLE, 500 HIGHWAY 191, CHINLE, AZ 865031799, M-F 0830-1645.
9414811898765527851061	Louva Tsosie	PO Box 164902	Fort Worth	TX	76161-4902	Your item arrived at the FORT WORTH, TX 76161 post office at 9:36 am on May 20, 2026 and is ready for pickup.
9414811898765527851009	Louveko Mcdonald	6015 Ermemin Ave NW	Albuquerque	NM	87114-5998	We attempted to deliver your item at 1:38 pm on May 18, 2026 in ALBUQUERQUE, NM 87114 and a notice was left because an authorized recipient was not available. If this item is unclaimed after 16 days then it will be returned to the sender.
9414811898765527851047	Lucia Ignacio	PO Box 363	Bloomfield	NM	87413-0363	Your item was picked up at the post office at 7:58 am on May 20, 2026 in BLOOMFIELD, NM 87413.
9414811898765527851030	Lucille M Yazzie	217 La Grange Ave	Farmington	NM	87401-3712	Your item was picked up at the post office at 4:09 pm on May 20, 2026 in FARMINGTON, NM 87401.
9414811898765527851078	Lucinda Chavez	1119 James Cir	Bloomfield	NM	87413-6145	Your item was picked up at the post office at 4:18 pm on May 21, 2026 in BLOOMFIELD, NM 87413.
9414811898765527851412	Lucinda J Hesuse	5400 Mesa Del Oso	Farmington	NM	87402-0932	Your item was delivered to an individual at the address at 1:23 pm on May 18, 2026 in FARMINGTON, NM 87402.
9414811898765527851450	Lucinda Yazzie	912 S Mesa Verde Ave	Farmington	NM	87401-8562	Your item arrived at the FARMINGTON, NM 87401 post office at 7:42 am on May 19, 2026 and is ready for pickup. Your item may be picked up at FARMINGTON, 2301 E 20TH ST, FARMINGTON, NM 874019998, M-F 0800-1630; SAT 1000-1300.
9414811898765527851467	Lucy Ann Mason	PO Box 1862	Bloomfield	NM	87413-1862	We attempted to deliver your item at 10:50 am on May 19, 2026 in BLOOMFIELD, NM 87413 and a notice was left because an authorized recipient was not available. If this item is unclaimed after 16 days then it will be returned to the sender.
9414811898765527851429	Lucy M George	PO Box 323	Nageezi	NM	87037-0323	Your item was picked up at a postal facility at 3:53 pm on May 20, 2026 in NAGEEZI, NM 87037.
9414811898765527851405	Lucy Sandoval	414 Road 7675	Bloomfield	NM	87413-4949	Your item was picked up at the post office at 8:33 am on May 20, 2026 in BLOOMFIELD, NM 87413.
9414811898765527851443	Lula Begay	PO Box 1981	Kirtland	NM	87417-1981	Your item was picked up at the post office at 10:03 am on May 19, 2026 in KIRTLAND, NM 87417.
9414811898765527851481	Lula Garcia	414 Road 7675	Bloomfield	NM	87413-4949	Your item was picked up at the post office at 8:33 am on May 20, 2026 in BLOOMFIELD, NM 87413.
9414811898765527851436	Lula Todacheene	1676 Hollyberry Ct NE	Rio Rancho	NM	87144-5407	Your item was delivered to an individual at the address at 10:41 am on May 18, 2026 in RIO RANCHO, NM 87144.

DJR - White Crow Unit - Case no. 26185
Postal Delivery Report

9414811898765527851474	Luther Trujillo	PO Box 7063	Ruidoso	NM	88355-7063	Your item was picked up at the post office at 9:57 am on May 20, 2026 in RUIDOSO, NM 88345.
9414811898765527851511	Lydia Blueeyes	1600 Harrison St	Bloomfield	NM	87413-5658	Your item was picked up at the post office at 11:53 am on May 19, 2026 in BLOOMFIELD, NM 87413.
9414811898765527851559	Lydia T Harvey	PO Box 1192	Bloomfield	NM	87413-1192	We attempted to deliver your item at 10:56 am on May 19, 2026 in BLOOMFIELD, NM 87413 and a notice was left because an authorized recipient was not available. If this item is unclaimed after 16 days then it will be returned to the sender.
9414811898765527851566	Lynn Toledo	PO Box 133	Cuba	NM	87013-0133	Your item arrived at the CUBA, NM 87013 post office at 9:55 am on May 18, 2026 and is ready for pickup. Your item may be picked up at CUBA, 6358 MAIN ST, CUBA, NM 870139998, M-F 0800-1630; SAT 1000-1130.
9414811898765527851528	Lynott Begay	1125 Osprey Lake Cir	Hardeeville	SC	29927-2723	Your item was delivered to an individual at the address at 12:21 pm on May 18, 2026 in HARDEEVILLE, SC 29927.
9414811898765527851504	Mabel C Canuto	PO Box 3185	Shiprock	NM	87420-3185	Your item arrived at the SHIPROCK, NM 87420 post office at 9:47 am on May 18, 2026 and is ready for pickup. Your item may be picked up at SHIPROCK, 91 HIGHWAY 491 S, SHIPROCK, NM 874209998, M-F 0815-1645.
9414811898765527851597	Mabel C Penn	4740 Merlin Pl	Farmington	NM	87401-3367	Your item arrived at the FARMINGTON, NM 87401 post office at 7:45 am on May 19, 2026 and is ready for pickup. Your item may be picked up at FARMINGTON, 2301 E 20TH ST, FARMINGTON, NM 874019998, M-F 0800-1630; SAT 1000-1300.
9414811898765527851542	Mabel Sanchez	10028 Tall Oaks St	Parker	CO	80134-7785	Your item was delivered to an individual at the address at 1:14 pm on May 18, 2026 in PARKER, CO 80134.
9414811898765527851580	Mae Lopez	PO Box 161	Nageezi	NM	87037-0161	Your item arrived at the NAGEEZI, NM 87037 post office at 10:36 am on May 18, 2026 and is ready for pickup. Your item may be picked up at NAGEEZI, 11577 US HIGHWAY 550, NAGEEZI, NM 870379998, M-F 0900-1600; SAT 0900-1200.
9414811898765527851535	Malcolm Burke Mchugh	3498 E Ellsworth Ave Unit 1105C	Denver	CO	80209-2989	Your item was delivered to the front desk, reception area, or mail room at 2:13 pm on May 16, 2026 in DENVER, CO 80209.
9414811898765527851573	Marc Kevin Sandoval	911 SW Broadway Dr Apt 32	Portland	OR	97201-6706	Your item was returned to the sender on May 21, 2026 at 12:04 pm in PORTLAND, OR 97201 because the forwarding order for this address is no longer valid.
9414811898765527869219	Marcos T Armijo	501 N 4th St Unit 1	Bloomfield	NM	87413-5438	Your item arrived at the BLOOMFIELD, NM 87413 post office at 7:44 am on May 19, 2026 and is ready for pickup. Your item may be picked up at BLOOMFIELD, 1108 W BROADWAY AVE, BLOOMFIELD, NM 874139998, M-F 0730-1630; SAT 1100-1300.
9414811898765527869257	Marie Becenti	1655 Tramview Ln NE	Rio Rancho	NM	87144-5439	We attempted to deliver your item at 11:03 am on May 18, 2026 in RIO RANCHO, NM 87144 and a notice was left because an authorized recipient was not available. If this item is unclaimed after 16 days then it will be returned to the sender.
9414811898765527869226	Marie Chavez Herbert	PO Box 354	Nageezi	NM	87037-0354	Your item arrived at the NAGEEZI, NM 87037 post office at 10:38 am on May 18, 2026 and is ready for pickup. Your item may be picked up at NAGEEZI, 11577 US HIGHWAY 550, NAGEEZI, NM 870379998, M-F 0900-1600; SAT 0900-1200.
9414811898765527869202	Marietta Begay	PO Box 1048	Fruitland	NM	87416-1048	Your item was picked up at the post office at 9:46 am on May 20, 2026 in FRUITLAND, NM 87416.
9414811898765527869295	Marietta Begay	PO Box 1048	Fruitland	NM	87416-1048	Your item was picked up at the post office at 9:46 am on May 20, 2026 in FRUITLAND, NM 87416.
9414811898765527869240	Marilyn Ann Wilson	4706 Barcelona Ct	Farmington	NM	87401-2828	We attempted to deliver your item at 12:12 pm on May 18, 2026 in FARMINGTON, NM 87401 and a notice was left because an authorized recipient was not available. If this item is unclaimed after 16 days then it will be returned to the sender.
9414811898765527869288	Marilyn Begay	PO Box 191	Bloomfield	NM	87413-0191	We attempted to deliver your item at 11:17 am on May 19, 2026 in BLOOMFIELD, NM 87413 and a notice was left because an authorized recipient was not available. If this item is unclaimed after 16 days then it will be returned to the sender.
9414811898765527869233	Marilyn L Talamante	25 Road 5387 Trlr 49	Farmington	NM	87401-8756	Your item arrived at the FARMINGTON, NM 87401 post office at 4:19 pm on May 18, 2026 and is ready for pickup. Your item may be picked up at FARMINGTON, 2301 E 20TH ST, FARMINGTON, NM 874019998, M-F 0800-1630; SAT 1000-1300.
9414811898765527869271	Marilyn Nez	PO Box 5434	Farmington	NM	87499-5434	Your item was picked up at the post office at 11:48 am on May 19, 2026 in FARMINGTON, NM 87401.
9414811898765527869813	Marilyn Toledo	PO Box 1288	Cuba	NM	87013-1288	Your item arrived at the CUBA, NM 87013 post office at 9:55 am on May 18, 2026 and is ready for pickup. Your item may be picked up at CUBA, 6358 MAIN ST, CUBA, NM 870139998, M-F 0800-1630; SAT 1000-1130.
9414811898765527869868	Marilyn Nez	PO Box 5434	Farmington	NM	87499-5434	Your item was picked up at the post office at 11:48 am on May 19, 2026 in FARMINGTON, NM 87401.
9414811898765527869820	Mark Johnson	1216 W Aztec Blvd Trlr 3	Aztec	NM	87410-1837	Your item was returned to the sender on May 18, 2026 at 8:18 am in AZTEC, NM 87410 because the forwarding order for this address is no longer valid.

DJR - White Crow Unit - Case no. 26185
Postal Delivery Report

9414811898765527869806	Marlena Mason	PO Box 1604	Fruitland	NM	87416-1604	Your item was picked up at the post office at 1:36 pm on May 21, 2026 in FRUITLAND, NM 87416.
9414811898765527869899	Marlene Betonie	14 Road 5150	Bloomfield	NM	87413-9730	Your item arrived at the BLOOMFIELD, NM 87413 post office at 11:11 am on May 18, 2026 and is ready for pickup. Your item may be picked up at BLOOMFIELD, 1108 W BROADWAY AVE, BLOOMFIELD, NM 874139998, M-F 0730-1630; SAT 1100-1300.
9414811898765527869844	Marlene Etcitty	10-A Road 5581	Farmington	NM	87401-1461	Your item was picked up at the post office at 1:16 pm on May 18, 2026 in FARMINGTON, NM 87401.
9414811898765527869882	Marlene Scott	5 Road 5589	Farmington	NM	87401-1448	Your item arrived at the FARMINGTON, NM 87401 post office at 9:23 am on May 18, 2026 and is ready for pickup. Your item may be picked up at FARMINGTON, 2301 E 20TH ST, FARMINGTON, NM 874019998, M-F 0800-1630; SAT 1000-1300.
9414811898765527869837	Marlene U Mason	PO Box 1604	Fruitland	NM	87416-1604	Your item was picked up at the post office at 1:36 pm on May 21, 2026 in FRUITLAND, NM 87416.
9414811898765527869875	Marlina M Kee	PO Box 4376	Gallup	NM	87305-4376	Your item was picked up at the post office at 1:23 pm on May 21, 2026 in GALLUP, NM 87301.
9414811898765527869752	Marquez A Chavez	PO Box 373	Nageezi	NM	87037-0373	Your item arrived at the NAGEEZI, NM 87037 post office at 10:38 am on May 18, 2026 and is ready for pickup. Your item may be picked up at NAGEEZI, 11577 US HIGHWAY 550, NAGEEZI, NM 870379998, M-F 0900-1600; SAT 0900-1200.
9414811898765527869769	Marsha M Duncan	PO Box 396	Waterflow	NM	87421-0396	Your item was picked up at the post office at 4:17 pm on May 20, 2026 in WATERFLOW, NM 87421.
9414811898765527869721	Marvetta A Jones	PO Box 338	Pinehill	NM	87357-0338	Your item arrived at the PINEHILL, NM 87357 post office at 8:21 am on May 19, 2026 and is ready for pickup. Your item may be picked up at CPU PINEHILL, 128 BIA ROUTE 125 STE 3B, PINEHILL, NM 873576507, M-F 0800-1630; SAT 1000-1215.
9414811898765527869790	Marvin L Platero	PO Box 2054	Bloomfield	NM	87413-2054	We attempted to deliver your item at 10:49 am on May 19, 2026 in BLOOMFIELD, NM 87413 and a notice was left because an authorized recipient was not available. If this item is unclaimed after 16 days then it will be returned to the sender.
9414811898765527869745	Marvin Lee Canuto	PO Box 1773	Bloomfield	NM	87413-1773	Your item was returned to the sender on May 19, 2026 at 3:44 pm in BLOOMFIELD, NM 87413 because the address was vacant or the business was no longer operating at the location and no further information was available.
9414811898765527869783	Marvin Nez-Begay	PO Box 2574	Bloomfield	NM	87413-2574	Your item was returned to the sender on May 19, 2026 at 3:44 pm in BLOOMFIELD, NM 87413 because the address was vacant or the business was no longer operating at the location and no further information was available.
9414811898765527869738	Mary Carnas Fannin	8867 County Road	El Paso	TX	79907	As of 8:38 am on May 19, 2026, your item is available for redelivery or pickup. You may Schedule a Redelivery or your item can be picked up at YSLETA, 880 N ZARAGOZA RD, EL PASO, TX 799079998 M-F 0830-1700; SAT 0930-1200.
9414811898765527869776	Mary Ellen Ballentine	10401 Chapala PI NE	Albuquerque	NM	87111-5018	Your item was delivered to an individual at the address at 11:57 am on May 18, 2026 in ALBUQUERQUE, NM 87111.
9414811898765527869912	Mary H Watson	PO Box 658	Aztec	NM	87410-0658	Your item was picked up at the post office at 10:03 am on May 19, 2026 in AZTEC, NM 87410.
9414811898765527869950	Mary Ignacio	PO Box 2574	Bloomfield	NM	87413-2574	Your item was returned to the sender on May 19, 2026 at 3:45 pm in BLOOMFIELD, NM 87413 because the address was vacant or the business was no longer operating at the location and no further information was available.
9414811898765527869967	Mary J Toledo	PO Box 1046	Cuba	NM	87013-1046	Your item was picked up at the post office at 4:03 pm on May 20, 2026 in CUBA, NM 87013.
9414811898765527869929	Mary Jim-Pine	PO Box 2426	Bloomfield	NM	87413-2426	We attempted to deliver your item at 10:46 am on May 19, 2026 in BLOOMFIELD, NM 87413 and a notice was left because an authorized recipient was not available. If this item is unclaimed after 16 days then it will be returned to the sender.
9414811898765527869905	Mary Lou N Begay	PO Box 921	Aztec	NM	87410-0921	Your item was picked up at the post office at 10:11 am on May 21, 2026 in AZTEC, NM 87410.
9414811898765527869998	Mary Margaret Sapp 1993 Trust Carl Francis Fischer Trustee	3726 Sunset Blvd	Houston	TX	77005-2030	Your item arrived at our SOUTH HOUSTON PROCESSING CENTER destination facility on May 21, 2026 at 6:08 am. The item is currently in transit to the destination.
9414811898765527869981	Maryetta A Jones	PO Box 338	Pinehill	NM	87357-0338	Your item arrived at the PINEHILL, NM 87357 post office at 8:21 am on May 19, 2026 and is ready for pickup. Your item may be picked up at CPU PINEHILL, 128 BIA ROUTE 125 STE 3B, PINEHILL, NM 873576507, M-F 0800-1630; SAT 1000-1215.
9414811898765527869974	Matilda M Bahe	PO Box 1167	Fruitland	NM	87416-1167	Your item was picked up at the post office at 12:09 pm on May 21, 2026 in FRUITLAND, NM 87416.
9414811898765527869653	Matthew Dean Hodges	26 W 23rd St	San Angelo	TX	76903-2972	We attempted to deliver your item at 1:30 pm on May 21, 2026 in SAN ANGELO, TX 76903 and a notice was left because an authorized recipient was not available. If this item is unclaimed after 16 days then it will be returned to the sender.

DJR - White Crow Unit - Case no. 26185
Postal Delivery Report

9414811898765527869622	Matthew Dean Hodges	26 W 23rd St	San Angelo	TX	76903-2972	We attempted to deliver your item at 1:31 pm on May 21, 2026 in SAN ANGELO, TX 76903 and a notice was left because an authorized recipient was not available. If this item is unclaimed after 16 days then it will be returned to the sender.
9414811898765527869691	Maureen G Wright Revoc Trust Dated 10/18/1976 Maureen G Wright And Adam G	2816 Kentucky St NE	Albuquerque	NM	87110-3408	Your item was picked up at the post office at 1:18 pm on May 20, 2026 in ALBUQUERQUE, NM 87110.
9414811898765527869639	Maurice Loren Jose	1008 Marlow Meadows Dr NE	Rio Rancho	NM	87144-8595	Your item was delivered to an individual at the address at 2:14 pm on May 18, 2026 in RIO RANCHO, NM 87144.
9414811898765527869158	Maurice R Betonie	3011 Jane Pl NE Apt 108	Albuquerque	NM	87111-5144	Your item was returned to the sender on May 19, 2026 at 9:58 am in ALBUQUERQUE, NM 87111 because the address was vacant or the business was no longer operating at the location and no further information was available.
9414811898765527869127	Maurice Thompson	1912 Prospect Ave NW	Albuquerque	NM	87104-2461	Your item was delivered to an individual at the address at 12:35 pm on May 18, 2026 in ALBUQUERQUE, NM 87104.
9414811898765527869196	Maxine Larvingo	PO Box 2026	Bloomfield	NM	87413-2026	We attempted to deliver your item at 10:49 am on May 19, 2026 in BLOOMFIELD, NM 87413 and a notice was left because an authorized recipient was not available. If this item is unclaimed after 16 days then it will be returned to the sender.
9414811898765527869189	Maxine Martinez	PO Box 133	Nageezi	NM	87037-0133	Your item was picked up at a postal facility at 2:37 pm on May 19, 2026 in NAGEEZI, NM 87037.
9414811898765527869172	Maxine Serafin	PO Box 102	Dulce	NM	87528-0102	Your item was picked up at the post office at 4:46 pm on May 19, 2026 in DULCE, NM 87528.
9414811898765527869318	Maxine Yazzie	1505 S Bluffview Ave	Farmington	NM	87401-7211	Your item was picked up at the post office at 4:18 pm on May 19, 2026 in FARMINGTON, NM 87401.
9414811898765527869356	Maxine Serafin	PO Box 102	Dulce	NM	87528-0102	Your item was picked up at the post office at 4:46 pm on May 19, 2026 in DULCE, NM 87528.
9414811898765527869363	Megan Rotter	PO Box 387	Poth	TX	78147-0387	Your item was forwarded to a different address at 10:13 am on May 18, 2026 in POTH, TX. This was because of forwarding instructions or because the address or ZIP Code on the label was incorrect.
9414811898765527869325	Melissa Mea Romero	PO Box 146	Anton Chico	NM	87711-0146	Your item was picked up at the post office at 8:54 am on May 19, 2026 in ANTON CHICO, NM 87711.
9414811898765527869301	Melvin H Hesuse	PO Box 3195	Laguna	NM	87026	Your item was picked up at the post office at 1:35 pm on May 20, 2026 in LAGUNA, NM 87026.
9414811898765527869349	Melvin L Robins	PO Box 2225	Albuquerque	NM	87103-2225	Your item has been delivered to the original sender at 9:52 am on May 21, 2026 in SANTA FE, NM 87501.
9414811898765527869387	Melvin Sam	171 S Center St	Hyrum	UT	84319-1307	Your item was delivered to an individual at the address at 10:05 am on May 18, 2026 in HYRUM, UT 84319.
9414811898765527869332	Melvin Woodie	PO Box 228	Nageezi	NM	87037-0228	Your item arrived at the NAGEEZI, NM 87037 post office at 10:37 am on May 18, 2026 and is ready for pickup. Your item may be picked up at NAGEEZI, 11577 US HIGHWAY 550, NAGEEZI, NM 870379998, M-F 0900-1600; SAT 0900-1200.
9414811898765527869370	Merrion Oil & Gas Corp	610 Reilly Ave	Farmington	NM	87401-2634	Your item was delivered to an individual at the address at 1:15 pm on May 18, 2026 in FARMINGTON, NM 87401.
9414811898765527869011	Micaela Leffler A Married Woman As Her Sole Separate Property	PO Box 247	Fowler	CO	81039-0247	Your item was picked up at the post office at 11:42 am on May 21, 2026 in FOWLER, CO 81039.
9414811898765527869066	Michael A And Carol Harris	PO Box 605	Aztec	NM	87410-0605	Your item was picked up at the post office at 9:02 am on May 20, 2026 in AZTEC, NM 87410.
9414811898765527869028	Michael Chavez	781 Hope Ave	Farmington	NM	87401-7416	Your item arrived at the FARMINGTON, NM 87401 post office at 7:42 am on May 19, 2026 and is ready for pickup. Your item may be picked up at FARMINGTON, 2301 E 20TH ST, FARMINGTON, NM 874019998, M-F 0800-1630; SAT 1000-1300.
9414811898765527869004	Michael Duane Yazzie	PO Box 942	Farmington	NM	87499-0942	Your item arrived at the FARMINGTON, NM 87401 post office at 9:37 am on May 18, 2026 and is ready for pickup. Your item may be picked up at FARMINGTON, 2301 E 20TH ST, FARMINGTON, NM 874019998, M-F 0800-1630; SAT 1000-1300.
9414811898765527869097	Michael G Hodges	417 E 2nd St	Robert Lee	TX	76945-5005	Your item arrived at our LUBBOCK TX DISTRIBUTION CENTER destination facility on May 19, 2026 at 9:53 am. The item is currently in transit to the destination.
9414811898765527869042	Michael Kelly	5582 Clay Rd	Spencer	WV	25276-6977	Your item was delivered to an individual at the address at 10:08 am on May 19, 2026 in SPENCER, WV 25276.
9414811898765527869035	Michael Sanchez	PO Box 1732	Bloomfield	NM	87413-1732	Your item was picked up at the post office at 4:14 pm on May 19, 2026 in BLOOMFIELD, NM 87413.
9414811898765527869073	Michael Thomas Jr	25587 Conifer Rd Unit 105 PMB 139	Conifer	CO	80433-9077	Your item was delivered to an individual at the address at 11:17 am on May 18, 2026 in CONIFER, CO 80433.
9414811898765527869417	Michael Toledo	PO Box 1706	Cuba	NM	87013-1706	Your item arrived at the CUBA, NM 87013 post office at 9:55 am on May 18, 2026 and is ready for pickup. Your item may be picked up at CUBA, 6358 MAIN ST, CUBA, NM 870139998, M-F 0800-1630; SAT 1000-1130.
9414811898765527869455	Michelle L Sandoval	3917 Buckingham St	Farmington	NM	87402-4621	Your item arrived at the FARMINGTON, NM 87401 post office at 7:39 am on May 19, 2026 and is ready for pickup. Your item may be picked up at FARMINGTON, 2301 E 20TH ST, FARMINGTON, NM 874019998, M-F 0800-1630; SAT 1000-1300.

DJR - White Crow Unit - Case no. 26185
Postal Delivery Report

9414811898765527869462	Michelle Thompson	105 Texas St SE	Albuquerque	NM	87108-3221	Your item was returned to the sender on May 18, 2026 at 9:57 am in ALBUQUERQUE, NM 87108 because the address was vacant or the business was no longer operating at the location and no further information was available.
9414811898765527869424	Mikayla Lynn Benally	525 N 1st St Trlr 77	Bloomfield	NM	87413-5367	We attempted to deliver your item at 4:35 pm on May 18, 2026 in BLOOMFIELD, NM 87413 and a notice was left because an authorized recipient was not available. If this item is unclaimed after 16 days then it will be returned to the sender.
9414811898765527869400	Mikayla Lynn Cayaditto	PO Box 1016	Bloomfield	NM	87413-1016	We attempted to deliver your item at 10:58 am on May 19, 2026 in BLOOMFIELD, NM 87413 and a notice was left because an authorized recipient was not available. If this item is unclaimed after 16 days then it will be returned to the sender.
9414811898765527869448	Mike Jim	PO Box 2535	Bloomfield	NM	87413-2535	We attempted to deliver your item at 10:45 am on May 19, 2026 in BLOOMFIELD, NM 87413 and a notice was left because an authorized recipient was not available. If this item is unclaimed after 16 days then it will be returned to the sender.
9414811898765527869486	Miker Sandoval	PO Box 1094	Window Rock	AZ	86515-1094	Your item arrived at the WINDOW ROCK, AZ 86515 post office at 11:12 am on May 18, 2026 and is ready for pickup. Your item may be picked up at WINDOW ROCK, 264 WINDOW ROCK LOOP RD, WINDOW ROCK, AZ 865159998, M-F 0830-1700; SAT 0900-1200.
9414811898765527869431	Mimosa O&G Partners Lp	1415 S Voss Rd Ste 110	Houston	TX	77057-1000	Your item was delivered to an individual at the address at 2:09 pm on May 18, 2026 in HOUSTON, TX 77057.
9414811898765527869479	Moana Marie Leonard	PO Box 2932	Kirtland	NM	87417-2932	Your item was picked up at the post office at 10:57 am on May 20, 2026 in KIRTLAND, NM 87417.
9414811898765527869516	Monica Rose Ignacio	818 1/2 N 18th St	Bismarck	ND	58501-4363	Your item arrived at our BISMARCK ND DISTRIBUTION CENTER destination facility on May 18, 2026 at 7:51 pm. The item is currently in transit to the destination.
9414811898765527869554	Morningstar Operating LLC	400 W 7th St	Fort Worth	TX	76102-4701	Your item was delivered to the front desk, reception area, or mail room at 9:48 am on May 18, 2026 in FORT WORTH, TX 76102.
9414811898765527869561	Murray Thomas Fasken Trust Dated April 17 2023	3577 NE Loop 286	Paris	TX	75460-5050	Your item was delivered to an individual at the address at 12:29 pm on May 19, 2026 in PARIS, TX 75460.
9414811898765527869509	Mustang Resources LLC	3 Greenway Plz Ste 1360	Houston	TX	77046-0311	Your item was picked up at the post office at 11:48 am on May 20, 2026 in HOUSTON, TX 77046.
9414811898765527869592	Myron Platero	PO Box 73	Rock Point	AZ	86545-0073	Your item arrived at the ROCK POINT, AZ 86545 post office at 11:15 am on May 21, 2026 and is ready for pickup. Your item may be picked up at CPU SPEEDWAY ROCK POINT, 400 HIGHWAY 191, ROCK POINT, AZ 865451700, M-F 1200-1600.
9414811898765527869547	Mythias Lopez	PO Box 7032	Nazlini	AZ	86540-7032	Your item arrived at the GANADO, AZ 86505 post office at 10:17 am on May 21, 2026 and is ready for pickup. Your item may be picked up at GANADO, 191 STATE HIGHWAY 264, GANADO, AZ 865059998, M-F 0800-1630; SAT 0900-1400.
9414811898765527869530	Nancy Aguilar	PO Box 2626	Ruidoso Downs	NM	88346-2626	Your item was picked up at the post office at 12:13 pm on May 19, 2026 in RUIDOSO DOWNS, NM 88346.
9414811898765527863217	Nancy Felter Shelton	952 Sagebrush Dr	Corrales	NM	87048-8384	Your item was picked up at the post office at 2:00 pm on May 19, 2026 in CORRALES, NM 87048.
9414811898765527863255	Nancy J Allen	1216 W Aztec Blvd Trlr 3	Aztec	NM	87410-1837	We attempted to deliver your item at 3:55 pm on May 18, 2026 in AZTEC, NM 87410 and a notice was left because an authorized recipient was not available. If this item is unclaimed after 16 days then it will be returned to the sender.
9414811898765527863262	Nancy Larvingo	PO Box 1241	Bloomfield	NM	87413-1241	We attempted to deliver your item at 10:56 am on May 19, 2026 in BLOOMFIELD, NM 87413 and a notice was left because an authorized recipient was not available. If this item is unclaimed after 16 days then it will be returned to the sender.
9414811898765527863224	Nasban Sam	HC 79 Box 3066	Cuba	NM	87013-9618	We attempted to deliver your item at 12:17 pm on May 18, 2026 in CUBA, NM 87013 and a notice was left because an authorized recipient was not available. If this item is unclaimed after 16 days then it will be returned to the sender.
9414811898765527863200	Natashia R Toldeo	PO Box 2276	Farmington	NM	87499-2276	Your item arrived at the FARMINGTON, NM 87401 post office at 9:37 am on May 18, 2026 and is ready for pickup. Your item may be picked up at FARMINGTON, 2301 E 20TH ST, FARMINGTON, NM 874019998, M-F 0800-1630; SAT 1000-1300.
9414811898765527863293	Nathani El Yazzie	472 N Washington Ave	Kankakee	IL	60901-2352	Your item was delivered to an individual at the address at 10:34 am on May 19, 2026 in KANKAKEE, IL 60901.
9414811898765527863248	Nathaniel Simpson	PO Box 593	Farmington	NM	87499-0593	Your item arrived at the FARMINGTON, NM 87401 post office at 9:36 am on May 18, 2026 and is ready for pickup. Your item may be picked up at FARMINGTON, 2301 E 20TH ST, FARMINGTON, NM 874019998, M-F 0800-1630; SAT 1000-1300.
9414811898765527863231	Nathaniel Yazzie	472 N Washington Ave	Kankakee	IL	60901-2352	Your item was delivered to an individual at the address at 10:34 am on May 19, 2026 in KANKAKEE, IL 60901.
9414811898765527863279	Navajo Nation	PO Box 1910	Window Rock	AZ	86515-1910	Your item was picked up at the post office at 4:20 pm on May 20, 2026 in WINDOW ROCK, AZ 86515.

DJR - White Crow Unit - Case no. 26185
Postal Delivery Report

9414811898765527863811	Navajo Nation	PO Box 19140	Window Rock	AZ	86515	Your item was returned to the sender on May 18, 2026 at 12:37 pm in WINDOW ROCK, AZ 86515 because of an incorrect address.
9414811898765527863859	Nelida L Oros	23 Road 3320	Aztec	NM	87410-9602	Your item was delivered to an individual at the address at 1:56 pm on May 18, 2026 in AZTEC, NM 87410.
9414811898765527863866	Nellie Sandoval	2512 N Mesa Dr	Farmington	NM	87401-3930	Your item arrived at the FARMINGTON, NM 87401 post office at 7:45 am on May 19, 2026 and is ready for pickup. Your item may be picked up at FARMINGTON, 2301 E 20TH ST, FARMINGTON, NM 874019998, M-F 0800-1630; SAT 1000-1300.
9414811898765527863828	Nellie Toledo	HC 79 Box 3065	Cuba	NM	87013-9618	We attempted to deliver your item at 12:18 pm on May 18, 2026 in CUBA, NM 87013 and a notice was left because an authorized recipient was not available. If this item is unclaimed after 16 days then it will be returned to the sender.
9414811898765527863804	Nelson B Yazzie	PO Box 3551	Shiprock	NM	87420-3551	Your item arrived at the SHIPROCK, NM 87420 post office at 9:47 am on May 18, 2026 and is ready for pickup. Your item may be picked up at SHIPROCK, 91 HIGHWAY 491 S, SHIPROCK, NM 874209998, M-F 0815-1645.
9414811898765527863897	Nelson Lopez	425 E 3rd St Apt 205	Long Beach	CA	90802-2961	Your item was delivered to an individual at the address at 10:51 am on May 19, 2026 in LONG BEACH, CA 90802.
9414811898765527863842	Nelson Lopez	2808 E Maple St	Farmington	NM	87401-7971	Your item was picked up at the post office at 12:00 pm on May 21, 2026 in FARMINGTON, NM 87401.
9414811898765527863880	Nelson Roanhorse	1212 S Monterey Ave Trlr 22	Farmington	NM	87401-6681	Your item arrived at the FARMINGTON, NM 87401 post office at 7:41 am on May 19, 2026 and is ready for pickup. Your item may be picked up at FARMINGTON, 2301 E 20TH ST, FARMINGTON, NM 874019998, M-F 0800-1630; SAT 1000-1300.
9414811898765527863835	Nelson Toledo	HC 79 Box 3065	Cuba	NM	87013-9618	We attempted to deliver your item at 12:17 pm on May 18, 2026 in CUBA, NM 87013 and a notice was left because an authorized recipient was not available. If this item is unclaimed after 16 days then it will be returned to the sender.
9414811898765527863873	Nelson Wauneka	PO Box 756	Fort Defiance	AZ	86504-0756	Your item was picked up at the post office at 2:35 pm on May 19, 2026 in FORT DEFIANCE, AZ 86504.
9414811898765527863712	Nick Chavez	PO Box 1083	Bloomfield	NM	87413-1083	Your item was picked up at the post office at 9:31 am on May 20, 2026 in BLOOMFIELD, NM 87413.
9414811898765527863750	Nina N Pinto	PO Box 34	Fruitland	NM	87416-0034	Your item was forwarded to a different address at 3:57 pm on May 18, 2026 in FRUITLAND, NM. This was because of forwarding instructions or because the address or ZIP Code on the label was incorrect.
9414811898765527863767	Nita L Chavez	PO Box 1342	Bloomfield	NM	87413-1342	Your item was picked up at a postal facility at 1:38 pm on May 21, 2026 in BLOOMFIELD, NM 87413.
9414811898765527863705	Nockiseo Yazzie	12404 Hardin Ct NE Apt A	Albuquerque	NM	87111-2874	Your item was delivered to an individual at the address at 10:51 am on May 18, 2026 in ALBUQUERQUE, NM 87111.
9414811898765527863798	Nora Ann Benally	PO Box 526	Bloomfield	NM	87413-0526	We attempted to deliver your item at 11:01 am on May 19, 2026 in BLOOMFIELD, NM 87413 and a notice was left because an authorized recipient was not available. If this item is unclaimed after 16 days then it will be returned to the sender.
9414811898765527863743	Norbert Yazzie	69 Road 3721	Farmington	NM	87401-6705	Your item arrived at the FARMINGTON, NM 87401 post office at 5:45 pm on May 18, 2026 and is ready for pickup. Your item may be picked up at FARMINGTON, 2301 E 20TH ST, FARMINGTON, NM 874019998, M-F 0800-1630; SAT 1000-1300.
9414811898765527863774	Norma J Moffett	950 Magnolia Ave Apt 45	Los Angeles	CA	90006-5711	Your item arrived at our LOS ANGELES CA DISTRIBUTION CENTER destination facility on May 18, 2026 at 10:28 am. The item is currently in transit to the destination.
9414811898765527863910	Odell Lopez	PO Box 811	Holbrook	AZ	86025-0811	Your item arrived at the HOLBROOK, AZ 86025 post office at 8:38 am on May 19, 2026 and is ready for pickup. Your item may be picked up at HOLBROOK, 100 W ERIE ST, HOLBROOK, AZ 860259998, M-F 0830-1600; SAT 0830-1200.
9414811898765527863958	Oklahoma Oil Company	Attn Wheeler Sears, 6615 Pemberton Dr	Dallas	TX	75230	Your item is being held at the DALLAS, TX 75230 post office at 9:08 am on May 18, 2026. This is at the request of the customer.
9414811898765527863927	Olivia S Mace	PO Box 1323	Cuba	NM	87013-1323	Your item arrived at the CUBA, NM 87013 post office at 9:55 am on May 18, 2026 and is ready for pickup. Your item may be picked up at CUBA, 6358 MAIN ST, CUBA, NM 870139998, M-F 0800-1630; SAT 1000-1130.
9414811898765527863903	Onrr Bia/Navajo Allotted	PO Box 25627	Denver	CO	80225-0627	Your item was picked up at the post office at 9:58 am on May 18, 2026 in DENVER, CO 80225.
9414811898765527863996	Opal Larue White	PO Box 252	Chandler	AZ	85244-0252	Your item arrived at the CHANDLER, AZ 85225 post office at 10:23 am on May 19, 2026 and is ready for pickup. Your item may be picked up at CHANDLER, 101 N COLORADO ST, CHANDLER, AZ 852259998, M-F 0830-1630; SAT 0900-1400.
9414811898765527863941	Ophelia Mace	PO Box 1841	Los Lunas	NM	87031-1842	Your item arrived at the LOS LUNAS, NM 87031 post office at 10:24 am on May 19, 2026 and is ready for pickup. Your item may be picked up at LOS LUNAS, 100 CARSON DR SE, LOS LUNAS, NM 870319998, M-F 0830-1700.
9414811898765527863989	Oreen A Vigil	PO Box 574	Cuba	NM	87013-0574	Your item was picked up at the post office at 9:59 am on May 20, 2026 in CUBA, NM 87013.
9414811898765527863934	Orlando Mario Rivera	PO Box 3922	Farmington	NM	87499-3922	Your item arrived at the FARMINGTON, NM 87401 post office at 9:37 am on May 18, 2026 and is ready for pickup. Your item may be picked up at FARMINGTON, 2301 E 20TH ST, FARMINGTON, NM 874019998, M-F 0800-1630; SAT 1000-1300.

DJR - White Crow Unit - Case no. 26185
Postal Delivery Report

9414811898765527863972	Osmund Sam	PO Box 234	Nageezi	NM	87037-0234	Your item arrived at the NAGEEZI, NM 87037 post office at 10:37 am on May 18, 2026 and is ready for pickup. Your item may be picked up at NAGEEZI, 11577 US HIGHWAY 550, NAGEEZI, NM 870379998, M-F 0900-1600; SAT 0900-1200.
9414811898765527863613	Ozzie Trujillo	653 N 400 E	Price	UT	84501-2116	Your item was delivered to an individual at the address at 1:39 pm on May 18, 2026 in PRICE, UT 84501.
9414811898765527863651	Patrick J Sandoval	PO Box 224	Ganado	AZ	86505-0224	Your item was picked up at the post office at 1:04 pm on May 20, 2026 in GANADO, AZ 86505.
9414811898765527863668	Patti P Wood Farmers National Co Agent	PO Box 3480	Omaha	NE	68103-0480	Your item was picked up at the post office at 6:36 am on May 19, 2026 in OMAHA, NE 68108.
9414811898765527863620	Paul Chavez	PO Box 631	Dulce	NM	87528-0631	Your item arrived at the DULCE, NM 87528 post office at 10:51 am on May 18, 2026 and is ready for pickup. Your item may be picked up at DULCE, 10 Foothill St, DULCE, NM 875289998, M-F 0815-1715; SAT 0900-1200.
9414811898765527863606	Paul E Cash	347 E Tripp Rd	Sunnyvale	TX	75182-9590	Your item was delivered to an individual at the address at 1:29 pm on May 18, 2026 in SUNNYVALE, TX 75182.
9414811898765527863699	Paul Thompson	PO Box 1736	Farmington	NM	87499-1736	Your item was picked up at the post office at 3:53 pm on May 18, 2026 in FARMINGTON, NM 87401.
9414811898765527863682	Paula A Martinez	3737 Desert Pinon Dr NE	Rio Rancho	NM	87144-2542	We attempted to deliver your item at 12:27 pm on May 18, 2026 in RIO RANCHO, NM 87144 and a notice was left because an authorized recipient was not available. If this item is unclaimed after 16 days then it will be returned to the sender.
9414811898765527863637	Pauline Murphy	PO Box 32	Nageezi	NM	87037-0032	Your item was picked up at a postal facility at 11:02 am on May 20, 2026 in NAGEEZI, NM 87037.
9414811898765527863675	Pauline T Largo	PO Box 141	Cuba	NM	87013-0141	Your item was picked up at the post office at 3:48 pm on May 21, 2026 in CUBA, NM 87013.
9414811898765527863163	Pauline W Begay	PO Box 218	Nageezi	NM	87037-0218	Your item was returned to the sender on May 18, 2026 at 10:39 am in NAGEEZI, NM 87037 because the addressee was not known at the delivery address noted on the package.
9414811898765527863125	Pauline W Begay	PO Box 218 B12579	Nageezi	NM	87037-0218	Your item was returned to the sender on May 18, 2026 at 10:39 am in NAGEEZI, NM 87037 because the addressee was not known at the delivery address noted on the package.
9414811898765527863194	Pearl Lopez	1200 Rollo Way	Farmington	NM	87401-9511	Your item was picked up at the post office at 2:42 pm on May 19, 2026 in FARMINGTON, NM 87401.
9414811898765527863132	Pearl N Whitehorse	63 Cr 6480 Nbu 44C	Kirtland	NM	87417	Your item was delivered to an individual at the address at 1:20 pm on May 18, 2026 in KIRTLAND, NM 87417.
9414811898765527863170	Pennies From Heaven Llc	901 Rio Grande Blvd NW	Albuquerque	NM	87104-2057	Your item was returned to the sender on May 18, 2026 at 10:52 am in ALBUQUERQUE, NM 87104 because the addressee was not known at the delivery address noted on the package.
9414811898765527863354	Pennredd Lp Prosperity Bank	1401 Avenue Q	Lubbock	TX	79401-3819	Your item was delivered to an individual at the address at 11:32 am on May 20, 2026 in LUBBOCK, TX 79401.
9414811898765527863361	Penroc Oil Corp	PO Box 2769	Hobbs	NM	88241-2769	Your item has been delivered and is available at a PO Box at 7:59 am on May 20, 2026 in HOBBS, NM 88240.
9414811898765527863323	Penroc Oil Corp	PO Box 2769	Hobbs	NM	88241-2769	Your item has been delivered and is available at a PO Box at 7:59 am on May 20, 2026 in HOBBS, NM 88240.
9414811898765527863309	Perry Nez	PO Box 2842	Farmington	NM	87499-2842	Your item arrived at the FARMINGTON, NM 87401 post office at 9:37 am on May 18, 2026 and is ready for pickup. Your item may be picked up at FARMINGTON, 2301 E 20TH ST, FARMINGTON, NM 874019998, M-F 0800-1630; SAT 1000-1300.
9414811898765527863392	Petterson J Toledo	PO Box 2172	Cuba	NM	87013-2172	Your item was picked up at the post office at 11:54 am on May 20, 2026 in CUBA, NM 87013.
9414811898765527863347	Phillip B Platero	5061 27th Ave NE	Rio Rancho	NM	87144-4707	We attempted to deliver your item at 3:00 pm on May 18, 2026 in RIO RANCHO, NM 87144 and a notice was left because an authorized recipient was not available. If this item is unclaimed after 16 days then it will be returned to the sender.
9414811898765527863385	Phillip B Yazzie	PO Box 25585	Phoenix	AZ	85002-5585	Your item arrived at the PHOENIX, AZ 85004 post office at 9:20 am on May 19, 2026 and is ready for pickup. Your item may be picked up at DOWNTOWN PHOENIX, 522 N CENTRAL AVE LBBY, PHOENIX, AZ 850049998, M-F 0900-1000.
9414811898765527863330	Phillip Nez	PO Box 2842	Farmington	NM	87499-2842	Your item arrived at the FARMINGTON, NM 87401 post office at 9:37 am on May 18, 2026 and is ready for pickup. Your item may be picked up at FARMINGTON, 2301 E 20TH ST, FARMINGTON, NM 874019998, M-F 0800-1630; SAT 1000-1300.
9414811898765527863019	Phoebe Anderson	PO Box 1782	Bloomfield	NM	87413-1782	Your item was returned to the sender on May 19, 2026 at 3:44 pm in BLOOMFIELD, NM 87413 because the address was vacant or the business was no longer operating at the location and no further information was available.
9414811898765527863057	Phoebe Curtis	PO Box 1533	Kirtland	NM	87417-1533	Your item arrived at our ALBUQUERQUE, NM 87101 destination facility on May 17, 2026 at 11:33 am. The item is currently in transit to the destination.

DJR - White Crow Unit - Case no. 26185
Postal Delivery Report

9414811898765527863064	Phoebe May Matotek	81 Lost Creek Ln Apt 129	Salt Lake City	UT	84107-8013	We attempted to deliver your item at 10:01 am on May 18, 2026 in SALT LAKE CITY, UT 84107 and a notice was left because an authorized recipient was not available. If this item is unclaimed after 16 days then it will be returned to the sender.
9414811898765527863026	Phyllis N Smith	153 S Del Rancho	Mesa	AZ	85208-8749	Your item arrived at the MESA, AZ 85212 post office at 6:28 pm on May 19, 2026 and is ready for pickup. Your item may be picked up at MESA FOUR PEAKS, 9855 E SOUTHERN AVE, MESA, AZ 852099998, M-F 0800-1630; SAT 0900-1200.
9414811898765527863002	Polly N Benally	PO Box 3313	Farmington	NM	87499-3313	Your item arrived at the FARMINGTON, NM 87401 post office at 9:37 am on May 18, 2026 and is ready for pickup. Your item may be picked up at FARMINGTON, 2301 E 20TH ST, FARMINGTON, NM 874019998, M-F 0800-1630; SAT 1000-1300.
9414811898765527863095	Potenziani Family Partnership	PO Box 4098	Albuquerque	NM	87196-4098	Your item was returned to the sender on May 19, 2026 at 7:13 am in ALBUQUERQUE, NM 87196 because the address was vacant or the business was no longer operating at the location and no further information was available.
9414811898765527863040	Preston Hollow Umc C/O Valor Mineral Management	PO Box 470578	Fort Worth	TX	76147-0578	Your item has been delivered and is available at a PO Box at 2:44 pm on May 18, 2026 in FORT WORTH, TX 76147.
9414811898765527863088	Preston V Rodriguez	PO Box 354	Dulce	NM	87528-0354	Your item is being processed at our USPS facility in CHAMA, NM 87520 on May 18, 2026 at 11:26 am.
9414811898765527863033	Priscilla Lee	HC 63 Box 347	Winslow	AZ	86047-9429	Your item arrived at the Post Office at 1:36 pm on May 21, 2026 in WINSLOW, AZ 86047.
9414811898765527863071	Quenby D Scott	PO Box 765	Saint Michaels	AZ	86511-0765	Your item arrived at the SAINT MICHAELS, AZ 86511 post office at 11:09 am on May 18, 2026 and is ready for pickup. Your item may be picked up at SAINT MICHAELS, 343 HIGHWAY 264, SAINT MICHAELS, AZ 865119998, M-F 0830-1630; SAT 0830-1130.
9414811898765527863453	R B Nielsen Trust Karin Dale Nielsen Trustee	1200 Danbury Dr	Mansfield	TX	76063-3809	Your item was delivered to an individual at the address at 4:13 pm on May 18, 2026 in MANSFIELD, TX 76063.
9414811898765527863460	R Tucker Attebery	PO Box 2351	Bartlesville	OK	74005-2351	Your item was forwarded to a different address at 7:56 am on May 19, 2026 in BARTLESVILLE, OK. This was because of forwarding instructions or because the address or ZIP Code on the label was incorrect.
9414811898765527863408	R&R Royalty, Ltd.	500 N Shoreline Blvd Ste 501	Corpus Christi	TX	78401-0305	Your item was delivered to an individual at the address at 10:15 am on May 20, 2026 in CORPUS CHRISTI, TX 78401.
9414811898765527863491	Rachel Ann Brokaw	5 Oxen Rd	Moriarty	NM	87035-5434	Your item was picked up at a postal facility at 12:23 pm on May 21, 2026 in MORIARTY, NM 87035.
9414811898765527863446	Rachel Ann Lopez	119 W Broadway	Farmington	NM	87401-6419	Your item was delivered to the front desk, reception area, or mail room at 12:01 pm on May 19, 2026 in FARMINGTON, NM 87401.
9414811898765527863484	Rachel J Tosie	PO Box 2825	Gallup	NM	87305-2825	Your item arrived at our ALBUQUERQUE, NM 87101 destination facility on May 17, 2026 at 11:34 am. The item is currently in transit to the destination.
9414811898765527863439	Rado Royalties Llc	5 Inverness Dr E	Englewood	CO	80112-5519	Your item has been delivered to an agent at the front desk, reception, or mail room at 2:23 pm on May 18, 2026 in ENGLEWOOD, CO 80112.
9414811898765527863477	Raelyn Lopez	16060 Dorsey Ave Apt A	Fontana	CA	92335-1226	Your item was delivered to an individual at the address at 1:56 pm on May 18, 2026 in FONTANA, CA 92335.
9414811898765527863552	Ram Foundation	PO Box 1339	Paris	TX	75461-1339	Your item has been delivered and is available at a PO Box at 9:14 am on May 19, 2026 in PARIS, TX 75460.
9414811898765527863569	Ramona K Toledo	PO Box 2365	Bloomfield	NM	87413-2365	We attempted to deliver your item at 10:46 am on May 19, 2026 in BLOOMFIELD, NM 87413 and a notice was left because an authorized recipient was not available. If this item is unclaimed after 16 days then it will be returned to the sender.
9414811898765527863521	Ramsey L Harrison	PO Box 283	Ramah	NM	87321-0283	Your item arrived at the RAMAH, NM 87321 post office at 11:20 am on May 18, 2026 and is ready for pickup. Your item may be picked up at RAMAH, 3347 BOND ST, RAMAH, NM 873219998, M-F 0800-1700.
9414811898765527863590	Ramus A Harrison	PO Box 714	Fruitland	NM	87416-0714	Your item was picked up at the post office at 9:14 am on May 20, 2026 in FRUITLAND, NM 87416.
9414811898765527863583	Randall L Betonie	14 Road 5150	Bloomfield	NM	87413-9730	Your item arrived at the BLOOMFIELD, NM 87413 post office at 11:10 am on May 18, 2026 and is ready for pickup. Your item may be picked up at BLOOMFIELD, 1108 W BROADWAY AVE, BLOOMFIELD, NM 874139998, M-F 0730-1630; SAT 1100-1300.
9414811898765527863538	Randell Castiano Jr	126 E Main St	Farmington	NM	87401-2702	Your item was returned to the sender on May 21, 2026 at 9:32 am in FARMINGTON, NM 87401 because the addressee was not known at the delivery address noted on the package.
9414811898765527863576	Randell Victor	PO Box 291	Bloomfield	NM	87413-0291	Your item was picked up at the post office at 3:31 pm on May 21, 2026 in BLOOMFIELD, NM 87413.
9414811898765527864214	Randy Augustine	PO Box 405	Bloomfield	NM	87413-0405	Your item was picked up at the post office at 12:01 pm on May 20, 2026 in BLOOMFIELD, NM 87413.
9414811898765527864269	Randy Toledo	HC 79 Box 3010	Cuba	NM	87013-9606	We attempted to deliver your item at 12:08 pm on May 18, 2026 in CUBA, NM 87013 and a notice was left because an authorized recipient was not available. If this item is unclaimed after 16 days then it will be returned to the sender.

DJR - White Crow Unit - Case no. 26185
Postal Delivery Report

9414811898765527864221	Randy Werito	1301 El Rancho Dr SW	Albuquerque	NM	87121-7225	Your item was delivered to an individual at the address at 3:44 pm on May 18, 2026 in ALBUQUERQUE, NM 87121.
9414811898765527864207	Rapheal Platero C/O Ena Dpes	PO Box 328	Crownpoint	NM	87313-0328	The return on your item was processed on May 20, 2026 at 1:04 pm in CROWNPOINT, NM 87313.
9414811898765527864245	Rashida G Ayze	PO Box 1413	Fruitland	NM	87416-1413	Your item was picked up at the post office at 4:08 pm on May 18, 2026 in FRUITLAND, NM 87416.
9414811898765527864283	Ray Brayfield	810 N Vine Ave Trlr 11	Farmington	NM	87401-9166	Your item was picked up at the post office at 2:15 pm on May 19, 2026 in FARMINGTON, NM 87401.
9414811898765527864238	Ray Lopez	PO Box 422	Nageezi	NM	87037-0422	Your item arrived at the NAGEEZI, NM 87037 post office at 10:38 am on May 18, 2026 and is ready for pickup. Your item may be picked up at NAGEEZI, 11577 US HIGHWAY 550, NAGEEZI, NM 870379998, M-F 0900-1600; SAT 0900-1200.
9414811898765527864276	Raylene Rose Upshaw	2609 Southside River Rd Trlr 26	Farmington	NM	87401-7836	Your item arrived at the FARMINGTON, NM 87401 post office at 7:43 am on May 19, 2026 and is ready for pickup. Your item may be picked up at FARMINGTON, 2301 E 20TH ST, FARMINGTON, NM 874019998, M-F 0800-1630; SAT 1000-1300.
9414811898765527864818	Raymond F Jim	PO Box 1204	Bloomfield	NM	87413-1204	We attempted to deliver your item at 10:56 am on May 19, 2026 in BLOOMFIELD, NM 87413 and a notice was left because an authorized recipient was not available. If this item is unclaimed after 16 days then it will be returned to the sender.
9414811898765527864863	Raymond Jr N White	PO Box 1913	Crownpoint	NM	87313-1913	Your item arrived at the CROWNPOINT, NM 87313 post office at 11:17 am on May 18, 2026 and is ready for pickup. Your item may be picked up at CROWNPOINT, 1 MAIN RD, CROWNPOINT, NM 873139901, M-F 0800-1700.
9414811898765527864825	Raymond M Lopez 110400 Estate	1060 S Main St Trlr 18	Brigham City	UT	84302-3168	Your item was returned to the sender on May 18, 2026 at 1:00 pm in BRIGHAM CITY, UT 84302 because the address was vacant or the business was no longer operating at the location and no further information was available.
9414811898765527864801	Rebecca Ann Yazzie	PO Box 942	Farmington	NM	87499-0942	Your item is being processed at our USPS facility in ALBUQUERQUE, NM 87123 on May 21, 2026 at 8:28 am.
9414811898765527864894	Rebecca P Eldridge	PO Box 1493	Bloomfield	NM	87413-1493	Your item was picked up at a postal facility at 10:28 am on May 21, 2026 in BLOOMFIELD, NM 87413.
9414811898765527864849	Rebecca Sharp A Married Woman As Her Sole Separate Property	3269 County Road Kk 75	Fowler	CO	81039	Your item arrived at the FOWLER, CO 81039 post office at 9:04 am on May 18, 2026 and is ready for pickup. Your item may be picked up at FOWLER, 34191 COUNTY ROAD 3.5 STE B, FOWLER, CO 810399778, M-F 0830-1700; SAT 0830-1200.
9414811898765527864887	Reece Jose	1008 Marlow Meadows Dr NE	Rio Rancho	NM	87144-8595	Your item was delivered to an individual at the address at 2:12 pm on May 18, 2026 in RIO RANCHO, NM 87144.
9414811898765527864832	Regina Anne Jackson	745 N Dobson Rd Unit 131	Mesa	AZ	85201-7516	Your item was delivered to an individual at the address at 4:00 pm on May 20, 2026 in MESA, AZ 85201.
9414811898765527864870	Rena Begay	PO Box 5095	Farmington	NM	87499-5095	Your item was picked up at the post office at 12:06 pm on May 18, 2026 in FARMINGTON, NM 87401.
9414811898765527864719	Rena Nez	PO Box 1058	Shiprock	NM	87420-1058	Your item was picked up at the post office at 2:16 pm on May 19, 2026 in SHIPROCK, NM 87420.
9414811898765527864757	Renee Sanchez	PO Box 1644	Cortez	CO	81321-1644	Your item was picked up at the post office at 12:17 pm on May 19, 2026 in CORTEZ, CO 81321.
9414811898765527864764	Reynel Chavez	1119 James Cir unit 16	Bloomfield	NM	87413-6145	Your item was picked up at the post office at 4:18 pm on May 21, 2026 in BLOOMFIELD, NM 87413.
9414811898765527864726	Reynold V Harrison	PO Box 95	Fruitland	NM	87416-0095	Your item was picked up at the post office at 4:14 pm on May 20, 2026 in FRUITLAND, NM 87416.
9414811898765527864702	Richard Charley	29909 N 60th St	Cave Creek	AZ	85331-3047	As of 7:15 am on May 20, 2026, your item is available for redelivery or pickup. You may Schedule a Redelivery or your item can be picked up at CAVE CREEK, 38400 N SCHOOL HOUSE RD, CAVE CREEK, AZ 853319998 M-F 0900-1700; SAT 0830-1300.
9414811898765527864795	Richard Heller	1009 Calle Margarita	Santa Fe	NM	87507-5116	Your item was delivered to an individual at the address at 3:24 pm on May 18, 2026 in SANTA FE, NM 87507.
9414811898765527864788	Richard Leonard Scott	PO Box 1752	Bloomfield	NM	87413-1752	We attempted to deliver your item at 10:52 am on May 19, 2026 in BLOOMFIELD, NM 87413 and a notice was left because an authorized recipient was not available. If this item is unclaimed after 16 days then it will be returned to the sender.
9414811898765527864733	Richard Paul Rodriguez	PO Box 2334	Bloomfield	NM	87413-2334	Your item was picked up at the post office at 9:35 am on May 21, 2026 in BLOOMFIELD, NM 87413.
9414811898765527864771	Richard Platero	PO Box 572	Bloomfield	NM	87413-0572	Your item was picked up at the post office at 12:59 pm on May 20, 2026 in BLOOMFIELD, NM 87413.
9414811898765527864917	Richard R Upshaw	PO Box 1543	Fruitland	NM	87416-1543	Your item was returned to the sender on May 18, 2026 at 4:03 pm in FRUITLAND, NM 87416 because the addressee was not known at the delivery address noted on the package.

DJR - White Crow Unit - Case no. 26185
Postal Delivery Report

9414811898765527864955	Ricky L Cayaditto	PO Box 237	Cuba	NM	87013-0237	Your item arrived at the CUBA, NM 87013 post office at 9:55 am on May 18, 2026 and is ready for pickup. Your item may be picked up at CUBA, 6358 MAIN ST, CUBA, NM 870139998, M-F 0800-1630; SAT 1000-1130.
9414811898765527864962	Ricky Lopez	PO Box 7032	Nazlini	AZ	86540-7032	Your item arrived at the GANADO, AZ 86505 post office at 10:17 am on May 21, 2026 and is ready for pickup. Your item may be picked up at GANADO, 191 STATE HIGHWAY 264, GANADO, AZ 865059998, M-F 0800-1630; SAT 0900-1400.
9414811898765527864900	Rita A Werito	809 S Mesa Verde Ave	Farmington	NM	87401-8559	Your item was picked up at the post office at 3:18 pm on May 21, 2026 in FARMINGTON, NM 87401.
9414811898765527864993	Rita L Curley	PO Box 1180	Chinle	AZ	86503-1180	Your item was picked up at the post office at 9:19 am on May 20, 2026 in CHINLE, AZ 86503.
9414811898765527864948	Rita L. Catillo	PO Box 1544	Cuba	NM	87013-1544	Your item was picked up at the post office at 12:47 pm on May 19, 2026 in CUBA, NM 87013.
9414811898765527864986	Riva Jean Stewart	1650 E George Ave	Phoenix	AZ	85016	Your item was returned to the sender on May 19, 2026 at 2:38 pm in PHOENIX, AZ 85016 because of an incomplete address.
9414811898765527864931	Riva Oil & Gas, LLC	PO Box 4059	Boulder	CO	80306-4059	Your item arrived at the BOULDER, CO 80302 post office at 12:59 pm on May 18, 2026 and is ready for pickup. Your item may be picked up at BOULDER, 1905 15TH ST, BOULDER, CO 803029998, M-F 0830-1730; SAT 1000-1400.
9414811898765527864610	Robbie J Werito	2 Road 3053	Aztec	NM	87410-9527	Your item was picked up at the post office at 3:32 pm on May 19, 2026 in AZTEC, NM 87410.
9414811898765527864658	Robert A Ignacio	302 Andrew Dr	Aztec	NM	87410-9102	Your item was picked up at the post office at 11:40 am on May 21, 2026 in AZTEC, NM 87410.
9414811898765527864665	Robert Atencio	PO Box 443	Nageezi	NM	87037-0443	Your item was picked up at a postal facility at 1:32 pm on May 20, 2026 in NAGEEZI, NM 87037.
9414811898765527864627	Robert E Harris A Married Man As His Sole Separate Property	PO Box 882	Indian Springs	NV	89018-0882	Your item was refused by the addressee at 3:19 pm on May 21, 2026 in INDIAN SPRINGS, NV 89018 and is being returned to the sender.
9414811898765527864696	Robert Jim	936 10th Ave NE	Rio Rancho	NM	87144-4049	Your item was delivered to an individual at the address at 11:07 am on May 18, 2026 in RIO RANCHO, NM 87144.
9414811898765527864641	Robert L. Bayless Producer, LLC	PO Box 168	Farmington	NM	87499-0168	Your item arrived at the FARMINGTON, NM 87401 post office at 9:36 am on May 18, 2026 and is ready for pickup. Your item may be picked up at FARMINGTON, 2301 E 20TH ST, FARMINGTON, NM 874019998, M-F 0800-1630; SAT 1000-1300.
9414811898765527864689	Robert R Upshaw	303 W Pinon St	Farmington	NM	87401-5961	Your item arrived at the FARMINGTON, NM 87401 post office at 7:43 am on May 19, 2026 and is ready for pickup. Your item may be picked up at FARMINGTON, 2301 E 20TH ST, FARMINGTON, NM 874019998, M-F 0800-1630; SAT 1000-1300.
9414811898765527864634	Robert W Umbach Cancer Foundation Attn Martindale Consultants Acctg ,	4100 Perimeter Center Dr	Oklahoma City	OK	73112-2326	Your item was delivered to an individual at the address at 11:48 am on May 19, 2026 in OKLAHOMA CITY, OK 73112.
9414811898765527864672	Roberta Larvingo	35 Road 3791	Farmington	NM	87401-6912	Your item arrived at the FARMINGTON, NM 87401 post office at 5:44 pm on May 18, 2026 and is ready for pickup. Your item may be picked up at FARMINGTON, 2301 E 20TH ST, FARMINGTON, NM 874019998, M-F 0800-1630; SAT 1000-1300.
9414811898765527864115	Rodger V Benally	1727 W Emelita Ave Apt 2118	Mesa	AZ	85202-3168	We attempted to deliver your item at 2:17 pm on May 19, 2026 in MESA, AZ 85202 and a notice was left because an authorized recipient was not available. If this item is unclaimed after 16 days then it will be returned to the sender.
9414811898765527864153	Rodney Steward Ignacio	36 Road 3935	Farmington	NM	87401-1057	Your item was picked up at the post office at 3:48 pm on May 21, 2026 in FARMINGTON, NM 87401.
9414811898765527864160	Roger Casuse	2675 E 450 N Apt 30	Saint George	UT	84790-8758	Your item was returned to the sender on May 19, 2026 at 2:02 pm in SAINT GEORGE, UT 84790 because it could not be delivered as addressed.
9414811898765527864122	Roger G Harrison	5561 Alder St	Farmington	NM	87402-4843	Your item was picked up at the post office at 1:46 pm on May 20, 2026 in FARMINGTON, NM 87401.
9414811898765527864108	Roger Harrison	5561 Alder St	Farmington	NM	87402-4843	Your item was picked up at the post office at 12:18 pm on May 19, 2026 in FARMINGTON, NM 87401.
9414811898765527864191	Roger Ignacio	PO Box 1643	Farmington	NM	87499-1643	Your item was picked up at the post office at 1:10 pm on May 18, 2026 in FARMINGTON, NM 87401.
9414811898765527864146	Roland Smith	PO Box 1676	Crownpoint	NM	87313-1676	Your item was picked up at the post office at 4:19 pm on May 18, 2026 in KIRTLAND, NM 87417.
9414811898765527864184	Ronald Jacquez	PO Box 1051	Kirtland	NM	87417-1051	Your item arrived at our ALBUQUERQUE, NM 87101 destination facility on May 16, 2026 at 1:08 pm. The item is currently in transit to the destination.
9414811898765527864139	Ronda J Johnson	PO Box 2412	Kirtland	NM	87417-2412	Your item was picked up at the post office at 4:19 pm on May 18, 2026 in KIRTLAND, NM 87417.
9414811898765527864177	Ronnie J Betoni	818 E Main St Tlr 94	Farmington	NM	87401-2734	Your item was picked up at the post office at 12:12 pm on May 19, 2026 in FARMINGTON, NM 87401.
9414811898765527864351	Ronnie Jacquez	6811 Laurie St	Farmington	NM	87401-7536	Your item arrived at the FARMINGTON, NM 87401 post office at 7:42 am on May 19, 2026 and is ready for pickup. Your item may be picked up at FARMINGTON, 2301 E 20TH ST, FARMINGTON, NM 874019998, M-F 0800-1630; SAT 1000-1300.
9414811898765527864320	Ronnie Martinez	PO Box 637	Ignacio	CO	81137-0637	Your item arrived at the IGNACIO, CO 81137 post office at 10:05 am on May 18, 2026 and is ready for pickup. Your item may be picked up at IGNACIO, 1001 WILLIAMS ST, IGNACIO, CO 811379990, M-F 0800-1630.

DJR - White Crow Unit - Case no. 26185
Postal Delivery Report

9414811898765527864399	Ronson Delano Sandoval	1116 Acoma Pl	Farmington	NM	87401-7002	Your item was delivered to an individual at the address at 1:36 pm on May 18, 2026 in FARMINGTON, NM 87401.
9414811898765527864382	Roohi Cohanim	11514 Iowa Ave unit 2	Los Angeles	CA	90025-4110	Your item was delivered to an individual at the address at 1:50 pm on May 20, 2026 in LOS ANGELES, CA 90025.
9414811898765527864337	Rose A Kellywood	PO Box 2141	Kirtland	NM	87417-2141	Your item arrived at our ALBUQUERQUE, NM 87101 destination facility on May 16, 2026 at 1:08 pm. The item is currently in transit to the destination.
9414811898765527864375	Rose A Wero	PO Box 17001	Lake Charles	LA	70616-7001	Your item arrived at our BATON ROUGE LA PROCESSING CENTER destination facility on May 17, 2026 at 2:10 pm. The item is currently in transit to the destination.
9414811898765527864054	Rose J Sandoval	6808 Ivy Pl SW	Albuquerque	NM	87121-3265	We attempted to deliver your item at 11:47 am on May 18, 2026 in ALBUQUERQUE, NM 87121 and a notice was left because an authorized recipient was not available. If this item is unclaimed after 16 days then it will be returned to the sender.
9414811898765527864061	Rose L Cadman	Hcr 5 Box 310 No 5048	Gallup	NM	87301	Your item was delivered to an individual at the address at 4:11 pm on May 19, 2026 in GALLUP, NM 87301.
9414811898765527864023	Rose Marie Armstrong	PO Box 1715	Bloomfield	NM	87413-1715	Your item was returned to the sender on May 19, 2026 at 3:44 pm in BLOOMFIELD, NM 87413 because the address was vacant or the business was no longer operating at the location and no further information was available.
9414811898765527864009	Rose Marie Sanchez	PO Box 2062	Bloomfield	NM	87413-2062	We attempted to deliver your item at 10:48 am on May 19, 2026 in BLOOMFIELD, NM 87413 and a notice was left because an authorized recipient was not available. If this item is unclaimed after 16 days then it will be returned to the sender.
9414811898765527864092	Rose Mary Johnson	PO Box 884	Bloomfield	NM	87413-0884	We attempted to deliver your item at 10:59 am on May 19, 2026 in BLOOMFIELD, NM 87413 and a notice was left because an authorized recipient was not available. If this item is unclaimed after 16 days then it will be returned to the sender.
9414811898765527864047	Rose Newton	PO Box 2643	Bloomfield	NM	87413-2643	We attempted to deliver your item at 10:44 am on May 19, 2026 in BLOOMFIELD, NM 87413 and a notice was left because an authorized recipient was not available. If this item is unclaimed after 16 days then it will be returned to the sender.
9414811898765527864085	Roselyne Frank	PO Box 63	Nageezi	NM	87037-0063	Your item arrived at the NAGEEZI, NM 87037 post office at 10:35 am on May 18, 2026 and is ready for pickup. Your item may be picked up at NAGEEZI, 11577 US HIGHWAY 550, NAGEEZI, NM 870379998, M-F 0900-1600; SAT 0900-1200.
9414811898765527864030	Rosemarie Ostiller C/O Rick Ostiller	1847 Noel Pl	Beverly Hills	CA	90210-1743	Your item arrived at our SANTA CLARITA CA DISTRIBUTION CENTER destination facility on May 21, 2026 at 7:57 pm. The item is currently in transit to the destination.
9414811898765527864078	Rosetta Larvingo	PO Box 5897	Farmington	NM	87499-5897	Your item was returned to the sender on May 18, 2026 at 12:49 pm in FARMINGTON, NM 87401 because the addressee was not known at the delivery address noted on the package.
9414811898765527864450	Rosie A Chavez	PO Box 1512	Bloomfield	NM	87413-1512	We attempted to deliver your item at 10:53 am on May 19, 2026 in BLOOMFIELD, NM 87413 and a notice was left because an authorized recipient was not available. If this item is unclaimed after 16 days then it will be returned to the sender.
9414811898765527864429	Rosie Chee	PO Box 76	Nageezi	NM	87037-0076	Your item arrived at the NAGEEZI, NM 87037 post office at 10:35 am on May 18, 2026 and is ready for pickup. Your item may be picked up at NAGEEZI, 11577 US HIGHWAY 550, NAGEEZI, NM 870379998, M-F 0900-1600; SAT 0900-1200.
9414811898765527864405	Rosie F Decker	PO Box 1352	Fruitland	NM	87416-1352	Your item was picked up at the post office at 1:36 pm on May 20, 2026 in FRUITLAND, NM 87416.
9414811898765527864498	Rosita Lopez	208 Grove St NE Apt C	Albuquerque	NM	87108-3483	We attempted to deliver your item at 12:02 pm on May 18, 2026 in ALBUQUERQUE, NM 87108 and a notice was left because an authorized recipient was not available. If this item is unclaimed after 16 days then it will be returned to the sender.
9414811898765527864443	Roxana Ellen Ford	PO Box 745713	Arvada	CO	80006-5713	Your item was returned to the sender on May 20, 2026 at 10:18 am in ARVADA, CO 80003 because the address was vacant or the business was no longer operating at the location and no further information was available.
9414811898765527864481	Roxanne Billie	PO Box 1012	Window Rock	AZ	86515-1012	Your item is being processed at our USPS facility in CORTEZ, CO 81321 on May 19, 2026 at 9:09 am.
9414811898765527864474	Roy Larvingo	PO Box 1241	Bloomfield	NM	87413-1241	We attempted to deliver your item at 10:56 am on May 19, 2026 in BLOOMFIELD, NM 87413 and a notice was left because an authorized recipient was not available. If this item is unclaimed after 16 days then it will be returned to the sender.
9414811898765527864511	Roy Otero	PO Box 945	Cuba	NM	87013-0945	Your item arrived at the CUBA, NM 87013 post office at 9:54 am on May 18, 2026 and is ready for pickup. Your item may be picked up at CUBA, 6358 MAIN ST, CUBA, NM 870139998, M-F 0800-1630; SAT 1000-1130.

DJR - White Crow Unit - Case no. 26185
Postal Delivery Report

9414811898765527864559	Roy Otero	PO Box 945	Cuba	NM	87013-0945	Your item arrived at the CUBA, NM 87013 post office at 9:55 am on May 18, 2026 and is ready for pickup. Your item may be picked up at CUBA, 6358 MAIN ST, CUBA, NM 870139998, M-F 0800-1630; SAT 1000-1130.
9414811898765527864504	Ruby Werito	PO Box 216	Nageezi	NM	87037-0216	Your item arrived at the NAGEEZI, NM 87037 post office at 10:37 am on May 18, 2026 and is ready for pickup. Your item may be picked up at NAGEEZI, 11577 US HIGHWAY 550, NAGEEZI, NM 870379998, M-F 0900-1600; SAT 0900-1200.
9414811898765527864597	Rudy Toledo	PO Box 1374	Cuba	NM	87013-1374	Your item arrived at the CUBA, NM 87013 post office at 9:54 am on May 18, 2026 and is ready for pickup. Your item may be picked up at CUBA, 6358 MAIN ST, CUBA, NM 870139998, M-F 0800-1630; SAT 1000-1130.
9414811898765527864542	Russtin Smith c/o Superintendent Probate Division	Eastern Navajo Agency	Crownpoint	NM	87313	The return on your item was processed on May 20, 2026 at 1:05 pm in CROWNPOINT, NM 87313.
9414811898765527864580	Ruth E Maggard	PO Box 1282	Bloomfield	NM	87413-1282	We attempted to deliver your item at 10:55 am on May 19, 2026 in BLOOMFIELD, NM 87413 and a notice was left because an authorized recipient was not available. If this item is unclaimed after 16 days then it will be returned to the sender.
9414811898765527864535	Ruth Harrison Atencio	PO Box 6572	Farmington	NM	87499-6572	Your item was picked up at the post office at 11:22 am on May 19, 2026 in FARMINGTON, NM 87401.
9414811898765527864573	Ruthe Maggard	PO Box 1282	Bloomfield	NM	87413-1282	We attempted to deliver your item at 10:55 am on May 19, 2026 in BLOOMFIELD, NM 87413 and a notice was left because an authorized recipient was not available. If this item is unclaimed after 16 days then it will be returned to the sender.
9414811898765527865211	Sabrina B Blood A Married Woman As Her Sole Separate Property	503 53rd Ave E	Fife	WA	98424-2701	Your item was returned to the sender on May 19, 2026 at 8:22 am in FIFE, WA 98424 because the forwarding order for this address is no longer valid.
9414811898765527865259	Sadie Blueeyes	PO Box 1462	Fruitland	NM	87416-1462	Your item was picked up at the post office at 1:38 pm on May 20, 2026 in FRUITLAND, NM 87416.
9414811898765527865266	Samantha Etsitty-Stevenson	42 Road 5297	Farmington	NM	87401-1533	Your item arrived at the FARMINGTON, NM 87401 post office at 9:22 am on May 18, 2026 and is ready for pickup. Your item may be picked up at FARMINGTON, 2301 E 20TH ST, FARMINGTON, NM 874019998, M-F 0800-1630; SAT 1000-1300.
9414811898765527865228	Samuel Blackie	201 Mountain View Dr	Rock Springs	WY	82901-5535	Your item was delivered to an individual at the address at 1:33 pm on May 18, 2026 in ROCK SPRINGS, WY 82901.
9414811898765527865297	Samuel Frank Sandoval	PO Box 2826	Shiprock	NM	87420-2826	Your item was picked up at the post office at 10:31 am on May 21, 2026 in SHIPROCK, NM 87420.
9414811898765527865242	Samuel L Mustache	1520 14th Ave SE	Rio Rancho	NM	87124-3551	We attempted to deliver your item at 3:47 pm on May 18, 2026 in RIO RANCHO, NM 87124 and a notice was left because an authorized recipient was not available. If this item is unclaimed after 16 days then it will be returned to the sender.
9414811898765527865280	Samuel Victor	PO Box 291	Bloomfield	NM	87413-0291	Your item was picked up at the post office at 3:31 pm on May 21, 2026 in BLOOMFIELD, NM 87413.
9414811898765527865235	Samuell Mustache	1520 14th Ave SE	Rio Rancho	NM	87124-3551	We attempted to deliver your item at 3:46 pm on May 18, 2026 in RIO RANCHO, NM 87124 and a notice was left because an authorized recipient was not available. If this item is unclaimed after 16 days then it will be returned to the sender.
9414811898765527865273	Sandra Hogue	PO Box 1662	Kirtland	NM	87417-1662	Your item arrived at our ALBUQUERQUE, NM 87101 destination facility on May 16, 2026 at 1:14 pm. The item is currently in transit to the destination.
9414811898765527865815	Sandra M Blosh	PO Box 1545	Phoenix	AZ	85001-1545	Your item arrived at the PHOENIX, AZ 85004 post office at 9:23 am on May 19, 2026 and is ready for pickup. Your item may be picked up at DOWNTOWN PHOENIX, 522 N CENTRAL AVE LBBY, PHOENIX, AZ 850049998, M-F 0900-1000.
9414811898765527865853	Sandy Mae Hernandez	204 W Pinon Ave	Bloomfield	NM	87413-5963	Your item arrived at the BLOOMFIELD, NM 87413 post office at 10:34 am on May 20, 2026 and is ready for pickup. Your item may be picked up at BLOOMFIELD, 1108 W BROADWAY AVE, BLOOMFIELD, NM 874139998, M-F 0730-1630; SAT 1100-1300.
9414811898765527865860	Santana B Yazzie	PO Box 23	Red Valley	AZ	86544-0023	Your item arrived at our ALBUQUERQUE, NM 87101 destination facility on May 16, 2026 at 1:14 pm. The item is currently in transit to the destination.
9414811898765527865808	Sarah B Nelson	PO Box 1215	Fruitland	NM	87416-1215	Your item arrived at the FRUITLAND, NM 87416 post office at 12:13 pm on May 18, 2026 and is ready for pickup. Your item may be picked up at FRUITLAND, 97 ROAD 6675, FRUITLAND, NM 874169998, M-F 0800-1630.
9414811898765527865891	Sarah S Castillo	PO Box 4894	El Paso	TX	79914-4894	Your item was returned to the sender on May 18, 2026 at 8:19 am in EL PASO, TX 79924 because the addressee moved and left no forwarding address.
9414811898765527865709	Sarah V Makil	918 E McDowell Rd	Mesa	AZ	85203-1106	Your item arrived at the MESA, AZ 85213 post office at 5:57 pm on May 19, 2026 and is ready for pickup. Your item may be picked up at MESA MOUNTAIN VIEW, 2747 E UNIVERSITY DR, MESA, AZ 852139998, M-F 0900-1700; SAT 0900-1200.
9414811898765527865792	Sarah Yazzie	PO Box 1031	Aztec	NM	87410-1031	Your item was picked up at a postal facility at 11:12 am on May 18, 2026 in AZTEC, NM 87410.

DJR - White Crow Unit - Case no. 26185
Postal Delivery Report

9414811898765527865747	Sealy & Company Lp	4455 Camp Bowie Blvd Ste 114 PMB 72	Fort Worth	TX	76107-3800	Your item was delivered to the front desk, reception area, or mail room at 11:40 am on May 18, 2026 in FORT WORTH, TX 76107.
9414811898765527865785	Sebrana Lynn Garcia	PO Box 632	Bloomfield	NM	87413-0632	Your item was picked up at the post office at 8:19 am on May 20, 2026 in BLOOMFIELD, NM 87413.
9414811898765527865778	Shaine Mason No 88785 C/O WNMC	PO Box 250	Grants	NM	87020-0250	Your item was picked up at the post office at 9:46 am on May 18, 2026 in GRANTS, NM 87020.
9414811898765527865914	Shane Mitchell Mason	PO Box 1604	Fruitland	NM	87416-1604	Your item was picked up at the post office at 1:36 pm on May 21, 2026 in FRUITLAND, NM 87416.
9414811898765527865952	Sharon A Struble	PO Box 67172	Albuquerque	NM	87193-7172	Your item was picked up at the post office at 8:50 am on May 19, 2026 in ALBUQUERQUE, NM 87114.
9414811898765527865921	Sharon Ann Yazzie	PO Box 1654	Bloomfield	NM	87413-1654	We attempted to deliver your item at 10:53 am on May 19, 2026 in BLOOMFIELD, NM 87413 and a notice was left because an authorized recipient was not available. If this item is unclaimed after 16 days then it will be returned to the sender.
9414811898765527865907	Sharon Heller	140 Calle Pueblo Pinado NW	Albuquerque	NM	87120-3474	Your item was delivered to an individual at the address at 11:50 am on May 18, 2026 in ALBUQUERQUE, NM 87120.
9414811898765527865990	Sharon Lynn Newman	69 Road 3721	Farmington	NM	87401-6705	Your item arrived at the FARMINGTON, NM 87401 post office at 5:45 pm on May 18, 2026 and is ready for pickup. Your item may be picked up at FARMINGTON, 2301 E 20TH ST, FARMINGTON, NM 874019998, M-F 0800-1630; SAT 1000-1300.
9414811898765527865945	Sharon Werito	305 N Light Plant Rd Trlr 52	Aztec	NM	87410-1587	We attempted to deliver your item at 2:24 pm on May 18, 2026 in AZTEC, NM 87410 and a notice was left because an authorized recipient was not available. If this item is unclaimed after 16 days then it will be returned to the sender.
9414811898765527865983	Shawnda Upshaw	PO Box 1113	Fruitland	NM	87416-1113	Your item arrived at the FRUITLAND, NM 87416 post office at 12:14 pm on May 18, 2026 and is ready for pickup. Your item may be picked up at FRUITLAND, 97 ROAD 6675, FRUITLAND, NM 874169998, M-F 0800-1630.
9414811898765527865938	Shawnda Upshaw	PO Box 113	Fruitland	NM	87416-0113	Your item was returned to the sender on May 18, 2026 at 4:03 pm in FRUITLAND, NM 87416 because the addressee was not known at the delivery address noted on the package.
9414811898765527865976	Shawndena Salena Ramirez	6401 Academy Rd NE Apt 117	Albuquerque	NM	87109-3323	Your item arrived at our PHOENIX AZ DISTRIBUTION CENTER destination facility on May 20, 2026 at 9:45 pm. The item is currently in transit to the destination.
9414811898765527865617	Shawnte Colette Yazzie	PO Box 814	Farmington	NM	87499-0814	Your item arrived at the FARMINGTON, NM 87401 post office at 9:37 am on May 18, 2026 and is ready for pickup. Your item may be picked up at FARMINGTON, 2301 E 20TH ST, FARMINGTON, NM 874019998, M-F 0800-1630; SAT 1000-1300.
9414811898765527865655	Shayla Begay	PO Box 48	Nageezi	NM	87037-0048	Your item was picked up at a postal facility at 3:05 pm on May 19, 2026 in NAGEEZI, NM 87037.
9414811898765527865624	Sheila Ann Larvingo	1306 N Gladeview Dr	Farmington	NM	87401-3555	Your item was returned to the sender on May 18, 2026 at 12:11 pm in FARMINGTON, NM 87401 because the addressee moved and left no forwarding address.
9414811898765527865693	Sheila Largo	PO Box 141	Cuba	NM	87013-0141	Your item was picked up at the post office at 3:48 pm on May 21, 2026 in CUBA, NM 87013.
9414811898765527865686	Sheralene Haskie	PO Box 822	Bloomfield	NM	87413-0822	We attempted to deliver your item at 10:59 am on May 19, 2026 in BLOOMFIELD, NM 87413 and a notice was left because an authorized recipient was not available. If this item is unclaimed after 16 days then it will be returned to the sender.
9414811898765527865679	Sheridan Pres Haskie	PO Box 822	Bloomfield	NM	87413-0822	We attempted to deliver your item at 10:59 am on May 19, 2026 in BLOOMFIELD, NM 87413 and a notice was left because an authorized recipient was not available. If this item is unclaimed after 16 days then it will be returned to the sender.
9414811898765527865112	Sherilyn Nez	PO Box 1255	Kirtland	NM	87417-1255	Your item is being processed at our USPS facility in ALBUQUERQUE, NM 87110 on May 20, 2026 at 4:39 am.
9414811898765527865150	Sherman Haskie	625 Tuscarawas Rd	Beaver	PA	15009-1256	Your item was picked up at the post office at 3:26 pm on May 21, 2026 in BEAVER, PA 15009.
9414811898765527865167	Sherri Ann Lopez	PO Box 251	Pinon	AZ	86510-0251	Your item was picked up at a postal facility at 9:25 am on May 19, 2026 in PINON, AZ 86510.
9414811898765527865129	Sherry L Boyd	1841 La Veta Dr NE	Albuquerque	NM	87110-5127	We attempted to deliver your item at 2:37 pm on May 18, 2026 in ALBUQUERQUE, NM 87110 and a notice was left because an authorized recipient was not available. If this item is unclaimed after 16 days then it will be returned to the sender.
9414811898765527865198	Shiloh Chavez	717 Ruth Ln Apt 504	Bloomfield	NM	87413-5230	Your item arrived at the BLOOMFIELD, NM 87413 post office at 10:35 am on May 20, 2026 and is ready for pickup. Your item may be picked up at BLOOMFIELD, 1108 W BROADWAY AVE, BLOOMFIELD, NM 874139998, M-F 0730-1630; SAT 1100-1300.
9414811898765527865143	Shirley A Sandoval	PO Box 232	Nageezi	NM	87037-0232	Your item arrived at the NAGEEZI, NM 87037 post office at 10:37 am on May 18, 2026 and is ready for pickup. Your item may be picked up at NAGEEZI, 11577 US HIGHWAY 550, NAGEEZI, NM 870379998, M-F 0900-1600; SAT 0900-1200.

DJR - White Crow Unit - Case no. 26185
Postal Delivery Report

9414811898765527865181	Shirley Antonio	PO Box 24	Fruitland	NM	87416-0024	Your item arrived at the FRUITLAND, NM 87416 post office at 12:13 pm on May 18, 2026 and is ready for pickup. Your item may be picked up at FRUITLAND, 97 ROAD 6675, FRUITLAND, NM 874169998, M-F 0800-1630.
9414811898765527865174	Shirley M Jim	PO Box 1174	Farmington	NM	87499-1174	Your item was picked up at the post office at 2:34 pm on May 20, 2026 in FARMINGTON, NM 87401.
9414811898765527865310	Shirley M Postoak	12317 E 16th St	Tulsa	OK	74128-5813	Your item was delivered to an individual at the address at 8:55 am on May 19, 2026 in TULSA, OK 74128.
9414811898765527865365	Shirley Antonio	PO Box 24	Fruitland	NM	87416-0024	Your item arrived at the FRUITLAND, NM 87416 post office at 12:14 pm on May 18, 2026 and is ready for pickup. Your item may be picked up at FRUITLAND, 97 ROAD 6675, FRUITLAND, NM 874169998, M-F 0800-1630.
9414811898765527865327	Silva Ramon	HC 79 Box 3044	Cuba	NM	87013-9608	Your item was delivered to an individual at the address at 11:24 am on May 20, 2026 in CUBA, NM 87013.
9414811898765527865303	Sonjia L Mace	PO Box 52162	Albuquerque	NM	87181-2162	Your item arrived at the ALBUQUERQUE, NM 87123 post office at 8:21 am on May 19, 2026 and is ready for pickup. Your item may be picked up at FOOTHILLS, 13101 LOMAS BLVD NE, ALBUQUERQUE, NM 871239998, M-F 0900-1700; SAT 0900-1500.
9414811898765527865396	Sophia Ann Charley	11001 Brentwood Hills Blvd NE	Albuquerque	NM	87112-3215	Your item was delivered to an individual at the address at 3:12 pm on May 18, 2026 in ALBUQUERQUE, NM 87112.
9414811898765527865341	Southern Royalties	PO Box 2901	Monroe	LA	71207-2901	Your item has been delivered and is available at a PO Box at 7:52 am on May 20, 2026 in MONROE, LA 71201.
9414811898765527865389	Spiro G Vassilopoulos	909 Rio Vista Cir SW	Albuquerque	NM	87105-3323	We attempted to deliver your item at 6:11 pm on May 18, 2026 in ALBUQUERQUE, NM 87105 and a notice was left because an authorized recipient was not available. If this item is unclaimed after 16 days then it will be returned to the sender.
9414811898765527865334	Stacey Miedzinski	112 Rockhopper Ln	Mooresville	NC	28115-0067	Your item was delivered to an individual at the address at 11:17 am on May 19, 2026 in MOORESVILLE, NC 28115.
9414811898765527865372	Stacey Taralyn Jose	HC 17 Box 415	Cuba	NM	87013-9402	We attempted to deliver your item at 9:14 am on May 18, 2026 in CUBA, NM 87013 and a notice was left because an authorized recipient was not available. If this item is unclaimed after 16 days then it will be returned to the sender.
9414811898765527865013	Stanford Chavez	514 Alvarado Dr SE Apt 3	Albuquerque	NM	87108-3249	Your item has been delivered to an agent and left with an individual at the address at 4:32 pm on May 18, 2026 in ALBUQUERQUE, NM 87108.
9414811898765527865068	Stanley Edway	PO Box 477	Nageezi	NM	87037-0477	Your item arrived at the NAGEEZI, NM 87037 post office at 10:38 am on May 18, 2026 and is ready for pickup. Your item may be picked up at NAGEEZI, 11577 US HIGHWAY 550, NAGEEZI, NM 870379998, M-F 0900-1600; SAT 0900-1200.
9414811898765527865020	Stanley Edway	PO Box 477	Nageezi	NM	87037-0477	Your item was picked up at a postal facility at 11:36 am on May 19, 2026 in NAGEEZI, NM 87037.
9414811898765527865006	Stanley Smith	PO Box 1943	Bloomfield	NM	87413-1943	We attempted to deliver your item at 10:50 am on May 19, 2026 in BLOOMFIELD, NM 87413 and a notice was left because an authorized recipient was not available. If this item is unclaimed after 16 days then it will be returned to the sender.
9414811898765527865044	Stanley Victor	PO Box 1437	Shiprock	NM	87420-1437	Your item arrived at the SHIPROCK, NM 87420 post office at 9:47 am on May 18, 2026 and is ready for pickup. Your item may be picked up at SHIPROCK, 91 HIGHWAY 491 S, SHIPROCK, NM 874209998, M-F 0815-1645.
9414811898765527865082	State Land Office	310 Old Santa Fe Trl	Santa Fe	NM	87501-2708	Your item was picked up at the post office at 8:25 am on May 20, 2026 in SANTA FE, NM 87501.
9414811898765527865037	State Land Office	PO Box 1148	Santa Fe	NM	87504-1148	Your item was picked up at the post office at 8:25 am on May 20, 2026 in SANTA FE, NM 87501.
9414811898765527865075	Stella Jose	HC 17 Box 415	Cuba	NM	87013-9402	We attempted to deliver your item at 9:15 am on May 18, 2026 in CUBA, NM 87013 and a notice was left because an authorized recipient was not available. If this item is unclaimed after 16 days then it will be returned to the sender.
9414811898765527865419	Stella Lopez	PO Box 791	Cuba	NM	87013-0791	Your item was picked up at the post office at 9:37 am on May 20, 2026 in CUBA, NM 87013.
9414811898765527865457	Stella Martinez	540 Palomas Dr SE Apt C	Albuquerque	NM	87108-3651	Your item was returned to the sender on May 18, 2026 at 3:42 pm in ALBUQUERQUE, NM 87108 because the address was vacant or the business was no longer operating at the location and no further information was available.
9414811898765527865402	Stella Penn	4619 W 59th Ter	Fairway	KS	66205-3128	Your item was delivered to the front desk, reception area, or mail room at 5:12 pm on May 19, 2026 in MISSION, KS 66205.
9414811898765527865440	Stephanie Deherrera A Single Woman As Her Sole Separate Property	3505 Running Bird Pl NW	Albuquerque	NM	87120-3685	The customer has requested that the Postal Service redeliver this item on May 21, 2026 in ALBUQUERQUE, NM 87120.
9414811898765527865433	Stephanie E Frank	2507 Leghorn Dr	Fort Collins	CO	80526-1443	Your item was picked up at the post office at 3:10 pm on May 21, 2026 in FORT COLLINS, CO 80525.
9414811898765527865471	Stephanie Sam	PO Box 665	Cuba	NM	87013-0665	Your item was picked up at the post office at 2:21 pm on May 20, 2026 in CUBA, NM 87013.
9414811898765527865518	Steve T Harrison	1077 S Lake St	Salt Lake City	UT	84105-1260	Your item was delivered to an individual at the address at 3:42 pm on May 18, 2026 in SALT LAKE CITY, UT 84105.

DJR - White Crow Unit - Case no. 26185
Postal Delivery Report

9414811898765527865556	Steven And Paula Fasken Mineral Properties LLC	PO Box 32687	Santa Fe	NM	87594-2687	Your item was picked up at the post office at 3:14 pm on May 21, 2026 in SANTA FE, NM 87501.
9414811898765527865563	Steven Frank Jr	3417 Ross Ave SE Apt B	Albuquerque	NM	87106-2499	Your item was returned to the sender on May 18, 2026 at 1:12 pm in ALBUQUERQUE, NM 87106 because the addressee was not known at the delivery address noted on the package.
9414811898765527865525	Steven Frank Jr	13031 Central Ave NE Apt 209	Albuquerque	NM	87123-3029	Your item was delivered to the front desk, reception area, or mail room at 10:05 am on May 18, 2026 in ALBUQUERQUE, NM 87123.
9414811898765527865501	Steven H Chavez	PO Box 476	Fort Hall	ID	83203-0476	Your item arrived at our BOISE ID DISTRIBUTION CENTER destination facility on May 17, 2026 at 8:47 am. The item is currently in transit to the destination.
9414811898765527865594	Steven Ignacio	6410 Tantamount Ln	Dayton	OH	45449-3540	We attempted to deliver your item at 1:20 pm on May 21, 2026 in DAYTON, OH 45449 and a notice was left because an authorized recipient was not available. If this item is unclaimed after 16 days then it will be returned to the sender.
9414811898765527865549	Steven Ignacio	PO Box 1483	Church Rock	NM	87311-1483	Your item arrived at our ALBUQUERQUE, NM 87101 destination facility on May 16, 2026 at 1:08 pm. The item is currently in transit to the destination.
9414811898765527865587	Steven Price Fasken Childs Gst Trust Steven Price Fasken Successor Trustee	PO Box 25129	Dallas	TX	75225-1129	Your item was picked up at the post office at 10:11 am on May 19, 2026 in DALLAS, TX 75225.
9414811898765527865532	Steven R Nez	PO Box 1255	Kirtland	NM	87417-1255	Your item arrived at our ALBUQUERQUE, NM 87101 destination facility on May 16, 2026 at 1:08 pm. The item is currently in transit to the destination.
9414811898765527862210	Stewart Lopez	6208 Kearney Trl NW	Albuquerque	NM	87120-3348	Your item was picked up at the post office at 9:18 am on May 21, 2026 in ALBUQUERQUE, NM 87114.
9414811898765527862258	Stinger Ventures Llc	5113 E North St	Salina	KS	67401-9641	Your item was picked up at the post office at 10:58 am on May 20, 2026 in SALINA, KS 67401.
9414811898765527862265	Stubbeman Family Foundation C/O First Financial Trust Mgmt Co Na Agt	PO Box 701	Abilene	TX	79604-0701	Your item arrived at our ABILENE TX DISTRIBUTION CENTER destination facility on May 21, 2026 at 12:14 am. The item is currently in transit to the destination.
9414811898765527862227	Susan Begay	PO Box 1981	Kirtland	NM	87417-1981	Your item was picked up at the post office at 10:03 am on May 19, 2026 in KIRTLAND, NM 87417.
9414811898765527862203	Susan Cruz	PO Box 5352	Farmington	NM	87499-5352	Your item was returned to the sender on May 19, 2026 at 11:02 am in FARMINGTON, NM 87401 because the address was vacant or the business was no longer operating at the location and no further information was available.
9414811898765527862296	Susan M Frank	PO Box 1561	Farmington	NM	87499-1561	Your item was picked up at the post office at 3:01 pm on May 18, 2026 in FARMINGTON, NM 87401.
9414811898765527862241	Susan Murray Fasken Hartin Revoc Trust Northern Trust N A Trustee	PO Box 226270	Dallas	TX	75222-6270	Your item arrived at our DALLAS TX DISTRIBUTION CENTER destination facility on May 17, 2026 at 10:08 am. The item is currently in transit to the destination.
9414811898765527862289	Susie DuBoise	PO Box 1674	Gallup	NM	87305-1674	Your item was picked up at the post office at 12:09 pm on May 19, 2026 in GALLUP, NM 87301.
9414811898765527862272	Susie Ignacio Garcia	2309 Honey Creek Ln	Arlington	TX	76006-5747	Your item was delivered to an individual at the address at 12:30 pm on May 18, 2026 in ARLINGTON, TX 76006.
9414811898765527862852	Susie Trujillo	PO Box 2674	Bloomfield	NM	87413-2674	Your item was picked up at the post office at 9:39 am on May 20, 2026 in BLOOMFIELD, NM 87413.
9414811898765527862869	Suzanne Anarde As Her Sole Separate Property	34413 State Highway 167	Fowler	CO	81039-9749	Your item was delivered to an individual at the address at 10:43 am on May 18, 2026 in FOWLER, CO 81039.
9414811898765527862821	Sylvester Sandoval	11 Road 6484	Kirtland	NM	87417-9587	We attempted to deliver your item at 2:04 pm on May 18, 2026 in KIRTLAND, NM 87417 and a notice was left because an authorized recipient was not available. If this item is unclaimed after 16 days then it will be returned to the sender.
9414811898765527862807	T H Mcelvain Oil & Gas Lp	1819 Denver West Dr Ste 260	Lakewood	CO	80401-3118	Your item was delivered to an individual at the address at 11:42 am on May 18, 2026 in GOLDEN, CO 80401.
9414811898765527862883	Tabby Jose Jr	HC 17 Box 415	Cuba	NM	87013-9402	We attempted to deliver your item at 9:15 am on May 18, 2026 in CUBA, NM 87013 and a notice was left because an authorized recipient was not available. If this item is unclaimed after 16 days then it will be returned to the sender.
9414811898765527862838	Tahiyah J Castianoc/o Mr. & Mrs. Robert Kurz	1628 Moon St NE	Albuquerque	NM	87112-3934	Your item was returned to the sender on May 18, 2026 at 8:17 am in ALBUQUERQUE, NM 87112 because the addressee was not known at the delivery address noted on the package.
9414811898765527862715	Tahiyah J Castiano, C/O Mr. & Mrs. Robert Kurz	1628 Moon St NE	Albuquerque	NM	87112-3934	Your item was returned to the sender on May 18, 2026 at 8:17 am in ALBUQUERQUE, NM 87112 because the addressee was not known at the delivery address noted on the package.
9414811898765527862760	Taitum T Mace	323B Dallas St NE	Albuquerque	NM	87108-2233	We attempted to deliver your item at 3:41 pm on May 19, 2026 in ALBUQUERQUE, NM 87108 and a notice was left because an authorized recipient was not available. If this item is unclaimed after 16 days then it will be returned to the sender.
9414811898765527862722	Tamera Ann Brambila	9300 S Redwood Rd Apt 2720	West Jordan	UT	84088-6688	Your item was delivered to an individual at the address at 12:14 pm on May 18, 2026 in WEST JORDAN, UT 84088.
9414811898765527862746	Taylor Harris Jr	709 N Buena Vista Ave	Farmington	NM	87401-6803	Your item was delivered to an individual at the address at 12:11 pm on May 18, 2026 in FARMINGTON, NM 87401.

DJR - White Crow Unit - Case no. 26185
Postal Delivery Report

9414811898765527862739	Ted Harrison	917 N Lincoln Ave	Farmington	NM	87401-6078	Your item was picked up at the post office at 8:46 am on May 19, 2026 in FARMINGTON, NM 87401.
9414811898765527862913	Ted Lopez	PO Box 1036	Cuba	NM	87013-1036	Your item arrived at the CUBA, NM 87013 post office at 9:54 am on May 18, 2026 and is ready for pickup. Your item may be picked up at CUBA, 6358 MAIN ST, CUBA, NM 870139998, M-F 0800-1630; SAT 1000-1130.
9414811898765527862951	Ted Martinez	PO Box 212	Counselor	NM	87018-0212	Your item was picked up at a postal facility at 11:24 am on May 21, 2026 in COUNSELOR, NM 87018.
9414811898765527862968	Teddy Lopez	PO Box 386	Nageezi	NM	87037-0386	Your item was picked up at a postal facility at 2:45 pm on May 20, 2026 in NAGEEZI, NM 87037.
9414811898765527862920	Teddy R Largo Sr	PO Box 343	Nageezi	NM	87037-0343	Your item was picked up at a postal facility at 1:51 pm on May 21, 2026 in NAGEEZI, NM 87037.
9414811898765527862906	Teddy Roger Largo	PO Box 2062	Nageezi	NM	87037	Your item was picked up at a postal facility at 1:52 pm on May 21, 2026 in NAGEEZI, NM 87037.
9414811898765527862999	Teddy Roger Largo	PO Box 466	Nageezi	NM	87037-0466	Your item was picked up at a postal facility at 1:52 pm on May 21, 2026 in NAGEEZI, NM 87037.
9414811898765527862982	Terry Boo	29 W Andrew Ln	Cortez	CO	81321-4179	Your item was forwarded to a different address at 12:13 pm on May 18, 2026 in CORTEZ, CO. This was because of forwarding instructions or because the address or ZIP Code on the label was incorrect.
9414811898765527862937	Terry L Lewis	PO Box 318	Fort Defiance	AZ	86504-0318	Your item was picked up at the post office at 3:24 pm on May 18, 2026 in FORT DEFIANCE, AZ 86504.
9414811898765527862975	The Evelyn S Graham Trust C/O Douville Goldman Assoc	313 Earl Garrett St	Kerrville	TX	78028-4529	Your item was delivered to an individual at the address at 12:00 pm on May 18, 2026 in KERRVILLE, TX 78028.
9414811898765527862616	The John Dillon Sapp 1993 Trust Mary Sapp Fischer Trustee	3726 Sunset Blvd	Houston	TX	77005-2030	We attempted to deliver your item at 12:43 pm on May 19, 2026 in HOUSTON, TX 77005 and a notice was left because an authorized recipient was not available. If this item is unclaimed after 16 days then it will be returned to the sender.
9414811898765527862654	Theda Toledo	2418 E Highway 66 PMB 235	Gallup	NM	87301-4767	Your item arrived at our ALBUQUERQUE, NM 87101 destination facility on May 21, 2026 at 11:49 am. The item is currently in transit to the destination.
9414811898765527862661	Theodore Frank	1 Chapter House Rd Unit 1152	Round Rock	AZ	86547-1152	Your item was picked up at the post office at 1:18 pm on May 21, 2026 in CHINLE, AZ 86503.
9414811898765527862623	Theresa A Morgan	PO Box 864	Crownpoint	NM	87313-0864	Your item arrived at the CROWNPOINT, NM 87313 post office at 12:04 pm on May 19, 2026 and is ready for pickup. Your item may be picked up at CROWNPOINT, 1 MAIN RD, CROWNPOINT, NM 873139901, M-F 0800-1700.
9414811898765527862609	Theresa Augustine	4115 Cedar Ln	Evans	CO	80620-9425	We attempted to deliver your item at 11:38 am on May 18, 2026 in EVANS, CO 80620 and a notice was left because an authorized recipient was not available. If this item is unclaimed after 16 days then it will be returned to the sender.
9414811898765527862647	Thomas Jon Lopez	1026 E 440 N	Pleasant Grove	UT	84062-4548	Your item was picked up at the post office at 3:48 pm on May 20, 2026 in PLEASANT GROVE, UT 84062.
9414811898765527862630	Thomas Sylvester	928 Webb Rd	Farmington	NM	87401-2849	Your item arrived at the FARMINGTON, NM 87401 post office at 7:43 am on May 19, 2026 and is ready for pickup. Your item may be picked up at FARMINGTON, 2301 E 20TH ST, FARMINGTON, NM 874019998, M-F 0800-1630; SAT 1000-1300.
9414811898765527862111	Thomas Trujillo	PO Box 2883	Ruidoso Downs	NM	88346-2883	Your item arrived at the RUIDOSO DOWNS, NM 88346 post office at 7:48 am on May 18, 2026 and is ready for pickup. Your item may be picked up at RUIDOSO DOWNS, 26336 US HIGHWAY 70, RUIDOSO DOWNS, NM 883469153, M-F 0730-1600; SAT 0900-1200.
9414811898765527862166	Timmy Roger Largo	PO Box 904	Bloomfield	NM	87413-0904	Your item was returned to the sender on May 19, 2026 at 3:44 pm in BLOOMFIELD, NM 87413 because the address was vacant or the business was no longer operating at the location and no further information was available.
9414811898765527862104	Timothy George Darlene V Foster Living Trust	PO Box 243	Farmington	NM	87499-0243	Your item was returned to the sender on May 18, 2026 at 12:49 pm in FARMINGTON, NM 87401 because the addressee was not known at the delivery address noted on the package.
9414811898765527862197	Timothy Julius Yazzie	PO Box 771	Cortez	CO	81321-0771	Your item was picked up at the post office at 11:58 am on May 19, 2026 in CORTEZ, CO 81321.
9414811898765527862142	Timothy Lopez	PO Box 2411	Tuba City	AZ	86045-2411	Your item was picked up at the post office at 10:47 am on May 20, 2026 in TUBA CITY, AZ 86045.
9414811898765527862135	Tino Charlie	6 Road 6248	Kirtland	NM	87417-9748	We attempted to deliver your item at 12:56 pm on May 18, 2026 in KIRTLAND, NM 87417 and a notice was left because an authorized recipient was not available. If this item is unclaimed after 16 days then it will be returned to the sender.
9414811898765527862173	Tommie Largo	PO Box 1407	Cuba	NM	87013-1407	Your item arrived at the CUBA, NM 87013 post office at 9:54 am on May 18, 2026 and is ready for pickup. Your item may be picked up at CUBA, 6358 MAIN ST, CUBA, NM 870139998, M-F 0800-1630; SAT 1000-1130.
9414811898765527862357	Tommy Harrison	235 S Dustin Rd	Farmington	NM	87401-1638	Your item was returned to the sender on May 18, 2026 at 12:11 pm in FARMINGTON, NM 87401 because of an incomplete address.

DJR - White Crow Unit - Case no. 26185
Postal Delivery Report

9414811898765527862364	Tommy Jaquez	72 County Road 6500 Trlr 7	Kirtland	NM	87417-9456	Your item was delivered to an individual at the address at 1:07 pm on May 18, 2026 in KIRTLAND, NM 87417.
9414811898765527862302	Tommy Largo	PO Box 130	Nageezi	NM	87037-0130	Your item arrived at the NAGEEZI, NM 87037 post office at 10:36 am on May 18, 2026 and is ready for pickup. Your item may be picked up at NAGEEZI, 11577 US HIGHWAY 550, NAGEEZI, NM 870379998, M-F 0900-1600; SAT 0900-1200.
9414811898765527862395	Tracie N Simpson	PO Box 593	Farmington	NM	87499-0593	Your item arrived at the FARMINGTON, NM 87499 post office at 8:33 am on May 19, 2026 and is ready for pickup. Your item may be picked up at FARMINGTON, 2301 E 20TH ST, FARMINGTON, NM 874019998, M-F 0800-1630; SAT 1000-1300.
9414811898765527862340	Travis Chavez	PO Box 160	Cuba	NM	87013-0160	Your item was picked up at the post office at 4:09 pm on May 19, 2026 in CUBA, NM 87013.
9414811898765527862388	Travis Frank	PO Box 1561	Farmington	NM	87499-1561	Your item was picked up at the post office at 3:01 pm on May 18, 2026 in FARMINGTON, NM 87401.
9414811898765527862371	Travis Leslie Ranck	7305 Catbrier Ct	Fort Worth	TX	76137-1414	Your item was delivered to an individual at the address at 5:46 pm on May 18, 2026 in FORT WORTH, TX 76137.
9414811898765527862012	Travis R Castiano	126 E Main St	Farmington	NM	87401-2702	Your item was returned to the sender on May 21, 2026 at 9:33 am in FARMINGTON, NM 87401 because the addressee was not known at the delivery address noted on the package.
9414811898765527862029	Trina Begay	PO Box 5095	Farmington	NM	87499-5095	Your item was picked up at the post office at 12:06 pm on May 18, 2026 in FARMINGTON, NM 87401.
9414811898765527862098	Trinnie Jim	PO Box 181	Bloomfield	NM	87413-0181	We attempted to deliver your item at 11:17 am on May 19, 2026 in BLOOMFIELD, NM 87413 and a notice was left because an authorized recipient was not available. If this item is unclaimed after 16 days then it will be returned to the sender.
9414811898765527862043	Trisha Frank	207 W Pinon Ave	Bloomfield	NM	87413-5964	Your item arrived at the BLOOMFIELD, NM 87413 post office at 7:45 am on May 19, 2026 and is ready for pickup. Your item may be picked up at BLOOMFIELD, 1108 W BROADWAY AVE, BLOOMFIELD, NM 874139998, M-F 0730-1630; SAT 1100-1300.
9414811898765527862081	Troy Tsosie	PO Box 1461	Kirtland	NM	87417-1461	Your item arrived at our ALBUQUERQUE, NM 87101 destination facility on May 16, 2026 at 1:11 pm. The item is currently in transit to the destination.
9414811898765527862074	Tully Canuto	PO Box 44	Counselor	NM	87018-0044	Your item arrived at the COUNSELOR, NM 87018 post office at 9:37 am on May 18, 2026 and is ready for pickup. Your item may be picked up at COUNSELOR, 9766 HIGHWAY 550, COUNSELOR, NM 870189998, M-F 1000-1400; SAT 1000-1200.
9414811898765527862418	Ty Nez	12111 W Dreyfus Dr	El Mirage	AZ	85335-2431	Your item arrived at the EL MIRAGE, AZ 85335 post office at 1:39 pm on May 19, 2026 and is ready for pickup. Your item may be picked up at EL MIRAGE, 11925 W THUNDERBIRD RD, EL MIRAGE, AZ 853353000, M-F 0830-1630; SAT 0830-1030.
9414811898765527862456	Tylor Harris Jr	709 N Buena Vista Ave	Farmington	NM	87401-6803	Your item was delivered to an individual at the address at 11:13 am on May 21, 2026 in FARMINGTON, NM 87401.
9414811898765527862425	Tyson C Mace	PO Box 1952	Cuba	NM	87013-1952	Your item was returned to the sender on May 19, 2026 at 12:22 pm in CUBA, NM 87013 because the address was vacant or the business was no longer operating at the location and no further information was available.
9414811898765527862401	Unified Assets Ltd	3344 Ocean Dr	Corpus Christi	TX	78411-1457	Your item was delivered to an individual at the address at 9:27 am on May 20, 2026 in CORPUS CHRISTI, TX 78411.
9414811898765527862494	Urania C Antonio	PO Box 1541	Fruitland	NM	87416-1541	Your item arrived at the FRUITLAND, NM 87416 post office at 12:13 pm on May 18, 2026 and is ready for pickup. Your item may be picked up at FRUITLAND, 97 ROAD 6675, FRUITLAND, NM 874169998, M-F 0800-1630.
9414811898765527862487	Urania L Woodie	PO Box 135	Flora Vista	NM	87415-0135	Your item was picked up at the post office at 1:40 pm on May 21, 2026 in FLORA VISTA, NM 87415.
9414811898765527862432	Valvin Beyale	PO Box 3685	Farmington	NM	87499-3685	Your item arrived at the FARMINGTON, NM 87401 post office at 9:38 am on May 18, 2026 and is ready for pickup. Your item may be picked up at FARMINGTON, 2301 E 20TH ST, FARMINGTON, NM 874019998, M-F 0800-1630; SAT 1000-1300.
9414811898765527862470	Van Canuto	PO Box 2721	Bloomfield	NM	87413-2721	Your item arrived at our ALBUQUERQUE, NM 87101 destination facility on May 21, 2026 at 2:51 am. The item is currently in transit to the destination.
9414811898765527862517	Vanessa Kaylee Escojeda	5701 Yarrow Trl	Farmington	NM	87401-9669	Your item was picked up at the post office at 4:05 pm on May 19, 2026 in FARMINGTON, NM 87401.
9414811898765527862562	Vania Ignacio	PO Box 1068	Kayenta	AZ	86033-1068	Your item arrived at the KAYENTA, AZ 86033 post office at 9:36 am on May 19, 2026 and is ready for pickup. Your item may be picked up at KAYENTA, 391 HIGHWAY 163, KAYENTA, AZ 860339997, M-F 0830-1700; SAT 0930-1330.
9414811898765527862524	Velinda Sandoval	PO Box 674	Cuba	NM	87013-0674	Your item arrived at the CUBA, NM 87013 post office at 9:54 am on May 18, 2026 and is ready for pickup. Your item may be picked up at CUBA, 6358 MAIN ST, CUBA, NM 870139998, M-F 0800-1630; SAT 1000-1130.
9414811898765527862500	Venaya Jay Yazzie	1505 S Bluffview Ave	Farmington	NM	87401-7211	Your item was picked up at the post office at 4:18 pm on May 19, 2026 in FARMINGTON, NM 87401.

DJR - White Crow Unit - Case no. 26185
Postal Delivery Report

9414811898765527862593	Vera Marie Harrison	123 County Road 3141	Aztec	NM	87410-9586	Your item was picked up at the post office at 8:35 am on May 19, 2026 in AZTEC, NM 87410.
9414811898765527862548	Vera OJohn	PO Box 842	Ignacio	CO	81137-0842	Your item was picked up at the post office at 8:52 am on May 19, 2026 in IGNACIO, CO 81137.
9414811898765527862586	Verna Lopez	PO Box 994	Cortez	CO	81321-0994	Your item arrived at the CORTEZ, CO 81321 post office at 7:41 am on May 19, 2026 and is ready for pickup. Your item may be picked up at CORTEZ, 35 S BEECH ST, CORTEZ, CO 813219998, M-F 0730-1700; SAT 0730-1600.
9414811898765527862531	Verna Lopez	PO Box 994	Cortez	CO	81321-0994	Your item arrived at the CORTEZ, CO 81321 post office at 7:41 am on May 19, 2026 and is ready for pickup. Your item may be picked up at CORTEZ, 35 S BEECH ST, CORTEZ, CO 813219998, M-F 0730-1700; SAT 0730-1600.
9414811898765527862579	Verna Martinez	500 S 2nd St	Bloomfield	NM	87413-5957	Your item was picked up at the post office at 2:45 pm on May 19, 2026 in BLOOMFIELD, NM 87413.
9414811898765527860216	Verna N Volker	6021 14th Ave S	Minneapolis	MN	55417-3223	Your item was forwarded to a different address at 8:12 am on May 18, 2026 in MINNEAPOLIS, MN. This was because of forwarding instructions or because the address or ZIP Code on the label was incorrect.
9414811898765527860254	Verna Sam	600 W Blanco Blvd Apt 49	Bloomfield	NM	87413-5116	Your item arrived at the BLOOMFIELD, NM 87413 post office at 7:44 am on May 19, 2026 and is ready for pickup. Your item may be picked up at BLOOMFIELD, 1108 W BROADWAY AVE, BLOOMFIELD, NM 874139998, M-F 0730-1630; SAT 1100-1300.
9414811898765527860261	Verne Betone	PO Box 243	Nageezi	NM	87037-0243	Your item was picked up at a postal facility at 9:55 am on May 21, 2026 in NAGEEZI, NM 87037.
9414811898765527860223	Verona Marie Canuto	39 Cr 5580 Nbu 3013D	Farmington	NM	87401	Your item arrived at the FARMINGTON, NM 87401 post office at 9:22 am on May 18, 2026 and is ready for pickup. Your item may be picked up at FARMINGTON, 2301 E 20TH ST, FARMINGTON, NM 874019998, M-F 0800-1630; SAT 1000-1300.
9414811898765527860209	Verona Marie Canuto	39 Cr 5580 Nbu 30130	Farmington	NM	87401	Your item arrived at the FARMINGTON, NM 87401 post office at 9:22 am on May 18, 2026 and is ready for pickup. Your item may be picked up at FARMINGTON, 2301 E 20TH ST, FARMINGTON, NM 874019998, M-F 0800-1630; SAT 1000-1300.
9414811898765527860292	Veronica Kenneth	24 Road 3934	Farmington	NM	87401-1063	Your item arrived at the FARMINGTON, NM 87401 post office at 5:44 pm on May 18, 2026 and is ready for pickup. Your item may be picked up at FARMINGTON, 2301 E 20TH ST, FARMINGTON, NM 874019998, M-F 0800-1630; SAT 1000-1300.
9414811898765527860285	Vicky Sue Hoover	PO Box 1432	Buena Vista	CO	81211-1432	Your item arrived at the BUENA VISTA, CO 81211 post office at 7:22 pm on May 20, 2026 and is ready for pickup. Your item may be picked up at BUENA VISTA, 110 BROOKDALE AVE, BUENA VISTA, CO 812119998, M-F 0800-1700; SAT 0930-1200.
9414811898765527860230	Victor Herrera	PO Box 174	Cuba	NM	87013-0174	Your item was picked up at the post office at 2:50 pm on May 19, 2026 in CUBA, NM 87013.
9414811898765527860278	Victoria Jayne Yazzie	1505 1/2 S Bluffview Ave	Farmington	NM	87401-7211	We attempted to deliver your item at 6:17 pm on May 18, 2026 in FARMINGTON, NM 87401 and a notice was left because an authorized recipient was not available. If this item is unclaimed after 16 days then it will be returned to the sender.
9414811898765527860810	Victoria Lee	PO Box 7173	Nazlini	AZ	86540-7173	Your item arrived at the GANADO, AZ 86505 post office at 10:17 am on May 21, 2026 and is ready for pickup. Your item may be picked up at GANADO, 191 STATE HIGHWAY 264, GANADO, AZ 865059998, M-F 0800-1630; SAT 0900-1400.
9414811898765527860865	Vina A Dance	PO Box 2683	Kirtland	NM	87417-2683	Your item was returned to the sender on May 18, 2026 at 9:35 am in KIRTLAND, NM 87417 because the address was vacant or the business was no longer operating at the location and no further information was available.
9414811898765527860827	Vincent D Sylvester	PO Box 1654	Bloomfield	NM	87413-1654	We attempted to deliver your item at 10:53 am on May 19, 2026 in BLOOMFIELD, NM 87413 and a notice was left because an authorized recipient was not available. If this item is unclaimed after 16 days then it will be returned to the sender.
9414811898765527860803	Vinston Darrel Sylvester	1415 Juneau St Apt Plb	Farmington	NM	87401-8080	Your item arrived at the FARMINGTON, NM 87401 post office at 7:42 am on May 19, 2026 and is ready for pickup. Your item may be picked up at FARMINGTON, 2301 E 20TH ST, FARMINGTON, NM 874019998, M-F 0800-1630; SAT 1000-1300.
9414811898765527860841	Virgil Canuto	402 Sycamore St	Farmington	NM	87401-6729	Your item was picked up at the post office at 11:43 am on May 21, 2026 in FARMINGTON, NM 87401.
9414811898765527860889	Virginia Harrison	15345 State Highway 172 Apt F2 No 29	Ignacio	CO	81137-9783	We attempted to deliver your item at 10:52 am on May 18, 2026 in IGNACIO, CO 81137 and a notice was left because an authorized recipient was not available. If this item is unclaimed after 16 days then it will be returned to the sender.
9414811898765527860872	Virginia Henry	23 Road 5584	Farmington	NM	87401-1415	Your item arrived at the FARMINGTON, NM 87401 post office at 9:23 am on May 18, 2026 and is ready for pickup. Your item may be picked up at FARMINGTON, 2301 E 20TH ST, FARMINGTON, NM 874019998, M-F 0800-1630; SAT 1000-1300.
9414811898765527860711	Virginia L Sam	424 Columbia Dr SE Apt 2	Albuquerque	NM	87106-3635	Your item was delivered to an individual at the address at 12:42 pm on May 18, 2026 in ALBUQUERQUE, NM 87106.

DJR - White Crow Unit - Case no. 26185
Postal Delivery Report

9414811898765527860759	Virginia M Harkes	1628 53rd St NW	Albuquerque	NM	87105-1025	We attempted to deliver your item at 12:05 pm on May 18, 2026 in ALBUQUERQUE, NM 87105 and a notice was left because an authorized recipient was not available. If this item is unclaimed after 16 days then it will be returned to the sender.
9414811898765527860766	Virginia T Sandoval	HC 79 Box 3044	Cuba	NM	87013-9608	Your item was delivered to an individual at the address at 12:35 pm on May 18, 2026 in CUBA, NM 87013.
9414811898765527860704	Virginia Valdez	PO Box 2422	Farmington	NM	87499-2422	Your item arrived at the FARMINGTON, NM 87401 post office at 9:37 am on May 18, 2026 and is ready for pickup. Your item may be picked up at FARMINGTON, 2301 E 20TH ST, FARMINGTON, NM 874019998, M-F 0800-1630; SAT 1000-1300.
9414811898765527860797	Vittorio Thompson Sandoval	1612 31st St SE	Rio Rancho	NM	87124-1744	We attempted to deliver your item at 10:50 am on May 18, 2026 in RIO RANCHO, NM 87124 and a notice was left because an authorized recipient was not available. If this item is unclaimed after 16 days then it will be returned to the sender.
9414811898765527860780	Viva A Dance	PO Box 2683	Kirtland	NM	87417-2683	Your item was returned to the sender on May 18, 2026 at 9:35 am in KIRTLAND, NM 87417 because the address was vacant or the business was no longer operating at the location and no further information was available.
9414811898765527860735	Vivian M Yazzie	897 Highway 170	Farmington	NM	87401-8743	Your item was returned to the sender on May 19, 2026 at 11:03 am in FARMINGTON, NM 87401 because the addressee was not known at the delivery address noted on the package.
9414811898765527860773	Vivian Mae Kenneth	12004 Zia Rd NE Apt B3	Albuquerque	NM	87123-1347	We could not access the delivery location to deliver your package at 7:25 pm on May 18, 2026 in ALBUQUERQUE, NM 87123. We will redeliver on the next delivery day. No action needed.
9414811898765527860919	Wallace Allen Armijillo Jr	4175 N 9th St Apt 119	Phoenix	AZ	85014-4780	Your item was picked up at the post office at 9:20 am on May 20, 2026 in PHOENIX, AZ 85013.
9414811898765527860957	Wallace Begay	PO Box 346	Nageezi	NM	87037-0346	Your item was returned to the sender on May 18, 2026 at 10:39 am in NAGEEZI, NM 87037 because the addressee was not known at the delivery address noted on the package.
9414811898765527860995	Wallace Sanchez	PO Box 906	Fruitland	NM	87416-0906	Your item arrived at the FRUITLAND, NM 87416 post office at 12:14 pm on May 18, 2026 and is ready for pickup. Your item may be picked up at FRUITLAND, 97 ROAD 6675, FRUITLAND, NM 874169998, M-F 0800-1630.
9414811898765527860940	Walter Canuto	402 Sycamore St	Farmington	NM	87401-6729	Your item was picked up at the post office at 11:43 am on May 21, 2026 in FARMINGTON, NM 87401.
9414811898765527860988	Wayne E Harrison	PO Box 192	Bloomfield	NM	87413-0192	We attempted to deliver your item at 11:06 am on May 19, 2026 in BLOOMFIELD, NM 87413 and a notice was left because an authorized recipient was not available. If this item is unclaimed after 16 days then it will be returned to the sender.
9414811898765527860933	Wayne Lopez	PO Box 202	Nageezi	NM	87037-0202	Your item was picked up at a postal facility at 11:00 am on May 20, 2026 in NAGEEZI, NM 87037.
9414811898765527860971	Wcb Investments Llc C/O Reynolds Hix Co Pa	6729 Academy Rd NE Ste D	Albuquerque	NM	87109-3370	Your item arrived at our ALBUQUERQUE, NM 87101 destination facility on May 21, 2026 at 12:03 pm. The item is currently in transit to the destination.
9414811898765527860612	Wesley Trujillo	PO Box 1686	Wheat Ridge	CO	80034-1686	Your item was picked up at the post office at 1:42 pm on May 19, 2026 in WHEAT RIDGE, CO 80033.
9414811898765527860667	Wesley Vigil	1424 State Road 112	La Jara	NM	87027-9712	Your item arrived at the LA JARA, NM 87027 post office at 8:35 am on May 19, 2026 and is ready for pickup. Your item may be picked up at LA JARA, 167 STATE HIGHWAY 96, LA JARA, NM 870279998, M-F 0900-1300; SAT 0730-1030.
9414811898765527860629	Wilbert Garcia	PO Box 1658	Kirtland	NM	87417-1658	Your item was picked up at the post office at 8:21 am on May 19, 2026 in KIRTLAND, NM 87417.
9414811898765527860605	Wilbert L Trujillo	PO Box 602	Aztec	NM	87410-0602	Your item was picked up at the post office at 8:52 am on May 20, 2026 in AZTEC, NM 87410.
9414811898765527860698	Wilbert T Anthony	PO Box 1102	Thoreau	NM	87323-1102	The return on your item was processed on May 18, 2026 at 4:20 pm in THOREAU, NM 87323.
9414811898765527860643	Wilbur Canuto Jr	PO Box 541	Bloomfield	NM	87413-0541	We attempted to deliver your item at 11:01 am on May 19, 2026 in BLOOMFIELD, NM 87413 and a notice was left because an authorized recipient was not available. If this item is unclaimed after 16 days then it will be returned to the sender.
9414811898765527860636	William Chavez	PO Box 407	Nageezi	NM	87037-0407	Your item arrived at the NAGEEZI, NM 87037 post office at 10:38 am on May 18, 2026 and is ready for pickup. Your item may be picked up at NAGEEZI, 11577 US HIGHWAY 550, NAGEEZI, NM 870379998, M-F 0900-1600; SAT 0900-1200.
9414811898765527860117	William I Lopez	PO Box 4139	Gallup	NM	87305-4139	Your item arrived at the GALLUP, NM 87301 post office at 9:16 am on May 19, 2026 and is ready for pickup. Your item may be picked up at GALLUP, 950 W AZTEC AVE, GALLUP, NM 873019703, M-F 0830-1700; SAT 1000-1330.
9414811898765527860155	William I Lopez, Guardian Of Nellie A Lopez	PO Box 5146	Gallup	NM	87305	Your item arrived at our ALBUQUERQUE, NM 87101 destination facility on May 17, 2026 at 11:34 am. The item is currently in transit to the destination.

DJR - White Crow Unit - Case no. 26185
Postal Delivery Report

9414811898765527860162	William K Wieland And Janet L Wieland Rev Trust Dtd 07/12/02	7831 Academy Trl NE	Albuquerque	NM	87109-3118	We attempted to deliver your item at 2:38 pm on May 18, 2026 in ALBUQUERQUE, NM 87109 and a notice was left because an authorized recipient was not available. If this item is unclaimed after 16 days then it will be returned to the sender.
9414811898765527860124	William R Hendley Testamentary Trust Jana L Sorroche Trustee	6717 Beck Dr NE	Albuquerque	NM	87109-3761	Your item was picked up at a postal facility at 10:58 am on May 20, 2026 in ALBUQUERQUE, NM 87109.
9414811898765527860100	William Tsosie	PO Box 5814	Farmington	NM	87499-5814	Your item arrived at the FARMINGTON, NM 87401 post office at 9:38 am on May 18, 2026 and is ready for pickup. Your item may be picked up at FARMINGTON, 2301 E 20TH ST, FARMINGTON, NM 874019998, M-F 0800-1630; SAT 1000-1300.
9414811898765527860193	Willie G Harrison	5404 E Cortland Blvd Apt 190	Flagstaff	AZ	86004-2505	Your item was picked up at a postal facility at 4:29 pm on May 19, 2026 in FLAGSTAFF, AZ 86004.
9414811898765527860186	Willis W Trujillo	404 W Main St PMB 2	Cortez	CO	81321-3140	Your item arrived at our USPS facility in DENVER CO DISTRIBUTION CENTER on May 21, 2026 at 7:03 am. The item is currently in transit to the destination.
9414811898765527860131	Wilma Begay	PO Box 25	Nageezi	NM	87037-0025	Your item arrived at the NAGEEZI, NM 87037 post office at 10:35 am on May 18, 2026 and is ready for pickup. Your item may be picked up at NAGEEZI, 11577 US HIGHWAY 550, NAGEEZI, NM 870379998, M-F 0900-1600; SAT 0900-1200.
9414811898765527860179	Wilma Ellis	35 Road 5367	Farmington	NM	87401-1509	Your item arrived at the FARMINGTON, NM 87401 post office at 9:23 am on May 18, 2026 and is ready for pickup. Your item may be picked up at FARMINGTON, 2301 E 20TH ST, FARMINGTON, NM 874019998, M-F 0800-1630; SAT 1000-1300.
9414811898765527860315	Wilson Kenneth	42 Road 5580	Farmington	NM	87401-1431	Your item arrived at the FARMINGTON, NM 87401 post office at 9:22 am on May 18, 2026 and is ready for pickup. Your item may be picked up at FARMINGTON, 2301 E 20TH ST, FARMINGTON, NM 874019998, M-F 0800-1630; SAT 1000-1300.
9414811898765527860353	Wilson Martinez	PO Box 478	Cuba	NM	87013-0478	Your item was picked up at the post office at 3:50 pm on May 20, 2026 in CUBA, NM 87013.
9414811898765527860360	Wilson R Lopez	PO Box 2144	Fort Defiance	AZ	86504-2144	Your item was picked up at the post office at 11:59 am on May 21, 2026 in FORT DEFIANCE, AZ 86504.
9414811898765527860308	Wilson Trujillo	28 County Road 6361 Trlr 21	Kirtland	NM	87417-9607	Your item was returned to the sender on May 18, 2026 at 8:39 am in KIRTLAND, NM 87417 because the address was vacant or the business was no longer operating at the location and no further information was available.
9414811898765527860391	Wilton E Canuto	45369 W Horse Mesa Rd	Maricopa	AZ	85139-9128	Your item was returned to the sender on May 19, 2026 at 11:10 am in MARICOPA, AZ 85139 because the addressee was not known at the delivery address noted on the package.
9414811898765527860346	Winona M Chavez	3 Road 55801	Farmington	NM	87401-1423	Your item arrived at the FARMINGTON, NM 87401 post office at 9:23 am on May 18, 2026 and is ready for pickup. Your item may be picked up at FARMINGTON, 2301 E 20TH ST, FARMINGTON, NM 874019998, M-F 0800-1630; SAT 1000-1300.
9414811898765527860384	Wwr Enterprises IncC/O Sunwest Bank Of Albuquerque Na Agent	PO Box 26900	Albuquerque	NM	87125-6900	Your item was returned to the sender on May 18, 2026 at 5:07 am in ALBUQUERQUE, NM 87101 because of an incorrect address.
9414811898765527860339	Xavier V Begay	PO Box 48	Nageezi	NM	87037-0048	Your item was picked up at a postal facility at 3:05 pm on May 19, 2026 in NAGEEZI, NM 87037.
9414811898765527860377	Yanabah L Manygoats	1020 Winter Park	Farmington	NM	87401-2043	Your item arrived at the FARMINGTON, NM 87401 post office at 7:45 am on May 19, 2026 and is ready for pickup. Your item may be picked up at FARMINGTON, 2301 E 20TH ST, FARMINGTON, NM 874019998, M-F 0800-1630; SAT 1000-1300.
9414811898765527860018	Yazzie Lopez	PO Box 1057	Cuba	NM	87013-1057	Your item arrived at the CUBA, NM 87013 post office at 9:55 am on May 18, 2026 and is ready for pickup. Your item may be picked up at CUBA, 6358 MAIN ST, CUBA, NM 870139998, M-F 0800-1630; SAT 1000-1130.
9414811898765527860056	Zachariah E Castiano	83 A Van Nu PO	Santa Fe	NM	87508-1300	We were unable to deliver your package at 11:44 am on May 18, 2026 in SANTA FE, NM 87508 because the business was closed. We will redeliver on the next business day. No action needed.
9414811898765527860063	Zechariah Beletso	PO Box 404	Farmington	NM	87499-0404	Your item arrived at the FARMINGTON, NM 87401 post office at 9:36 am on May 18, 2026 and is ready for pickup. Your item may be picked up at FARMINGTON, 2301 E 20TH ST, FARMINGTON, NM 874019998, M-F 0800-1630; SAT 1000-1300.
9414811898765527860025	Zelda Gail Garcia	7 Road 5245	Bloomfield	NM	87413-9740	Your item arrived at the BLOOMFIELD, NM 87413 post office at 11:11 am on May 18, 2026 and is ready for pickup. Your item may be picked up at BLOOMFIELD, 1108 W BROADWAY AVE, BLOOMFIELD, NM 874139998, M-F 0730-1630; SAT 1100-1300.

BALLANTINE COMMUNICATIONS

AFFIDAVIT OF PUBLICATION

STATE OF NEW MEXICO

County of San Juan

De la Torre, the undersigned, authorized Representative of the Tri-City Record, on oath states that this newspaper is duly qualified to publish legal notices or advertisements within the meaning of Section 3, Chapter 167, Session Law of 1937, that payment therefore has been made of assessed as court cost; and that the notice, copy of which is hereto attached, was published in said paper in the regular daily edition, for 1 time(s) on the following date(s):

5/20/2026

Sworn and subscribed before me, a notary public in and for the county of La Plata and the State of Colorado, 5/28/26

Shelly Corwin
Notary Public

PRICE: \$1426.45

Statement to come at the end of the month.

ACCOUNT NUMBER: 110454

SHELLY CORWIN
Notary Public
State of Colorado
Notary ID # 20244040709
My Commission Expires 11-06-2028

COPY OF ADVERTISEMENT

35052

Legal Notice (Publication)

Case No. 26185: Application of DJR Operating, LLC for (1) the creation of the White Crow Unit, effective May 1, 2026; (2) to amend Order No. R-13931, as amended, to freeze the existing Blanco Wash Unit, effective May 1, 2026; (3) to amend Order No. R-14090, as amended, to freeze the existing Crow Canyon Unit, effective May 1, 2026; (4) to expand the Blanco Wash Manco (Oil) Pool to include the proposed White Crow Unit and Crow Canyon Wash Unit Areas; and (5) to contract the Crow Canyon Unit; Mancos Pool outside the proposed White Crow Unit and Crow Canyon Unit Areas, San Juan County, New Mexico. Notice to all affected interest owners, including all heirs, devisees and successors of: Aaron D. Simpson; Aaron David Easchlef; Aaron R. Betonie; Aaron Werito; ABC Oil Gas Properties; Accord Du Lac Partnership LLP; Ada Etcitty; Ag Andrikopoulos Resources; Agnes Sandoval; Ahuja Children 2012 Long

BEFORE THE OIL CONSERVATION DIVISION
Santa Fe, New Mexico
Exhibit No. E
Submitted by: Enduring Resources, LLC
Hearing Date: June 4, 2026
Case No. 26185

Term Trust; Albert L. Toledo, Jr.; Albert Tsosie Estate; Albert Vernon Stewart; Aldeena Lopez; Alex Werito; Alfred Smith, Jr.; Alice Chavez; Alice Lopez; Alice Sandoval; Alice W Benally; Alice Weeker; All The Hard Ways LLC Prosperity Bank; Allecia Haylee Yazzle; Allen Werito; Allison Castiano; Alva L. Benny; Alvin Garcia; Alvin Lopez; Alvin R. Benny; Alvin Trujillo; Alvina Alice Benny; Alvina Begay; Amanda Rae Ignacio; Ambrose Garcia; Amos Chavez; Amy Tso Harrison; Anderson H. Frank; Anderson N. Begay; Andrea Hosease; Andrea Michelle Gonzales; Andrew Chavez; Andrew Yazzie; Andy Platero; Andy Toledo; Angel Canuto; Angela Ann Werito; Angelia M. Nez; Angelina Smith; Angelina W. Yazzie; Anita M. Augustine; Anita Pete; Anna M. Chavez; Anna Martinez; Anna R. Tachine; Annabelle Atcitty; Annette L. Tso; Annie Begay; Annie Chiquito; Annie L. Etcitty; Annie O. Barbone; Anthony A. Bennie; April J. Brown; April Larue White; Arabelle Garcia; Arlana Rose Upshaw; Arlinda Brewer; Arnold C. Hacessa; Arnold Smith; Arnold Trujillo; Arthur Dow; Ashley J. Scott; Ashley Jose; Aundriana R. Johnson; Austin Victor; Autumn C. Inez; Autumn R. Nez; Barbara A. Tso; Barnabas Yazzle; Barron U. Kidd Properties

LLC; Belva Mace; Ben B. Lopez; Ben Patterson Ri Ltd.; Benjamin Lee Sanchez; Benjamin Lopez; Benjamin Sanchez; Bennie Tso Yazzie; Benny Charles Begay; Benson Yazzie Trujillo; Bernice Boone; Bernice Frank; Bernice George; Bernice P. Casaus; Bernita Harrison, c/o Probate and Estate Services; Bert G. Sandoval; Bertha Chavez; Bertha L. Buck; Bertha M. Ignacio; Bertha M. Smith; Bertha Powe; Bertha T. Francisco; Bess K. Seschillie; Bessie A. Chavez; Bessie Ignacio; Bessie Lopez; Bessie Simpson; Bessie Yazzie; Betsy J. Sandoval; Betty C. Werito; Betty J. Cayaditto; Betty L. Ayze; Betty M. Thompson; Betty Platero; Betty W. Lafontaine; Betty Y. Pinto; Beverly A. Platero; Beverly Stewart; Billy Sanchez; Black Gold Energy LLC; BLM; Bowers Family LLC; Brandon Charles Redhouse; Brandon Ray Yazzie; Brenda Ann Trujillo; Brenda Garnanez; Brenda Johnson; Brenda Lopez; Brenda White; Brent Begaye; Brian Andrew Platero; Brian Lee Sanchez; Bruce Jim; Bruce Yazzie; Byron Betoni; Byron Lee Werito; C.S. Longcope Oil LLC; Calbert Martinez; Calvert Garcia; Calvin A. Hesuse; Calvin Charley Ford; Calvin Chavez; Calvin Etcitty #44291; Calvin J. Renav

Calvin Jim; Calvin Martinez;
 Calvin Mase; Calvina
 Martinez; Camle Nex-Begay;
 Camilla Jean Largo; Carl Jim;
 Carl Lee Begay; Carla A.
 Kayonnie; Carladia F. Beyale;
 Carlana James; Carlene
 Tsosie; Carleston Victor;
 Carlita J. Pinto; Carlos Lee
 Begay c/o Catholic Charities;
 Carma Etcitty; Carmelita
 Lopez; Carminia A. Shone;
 Carol A. Belon; Carol J.
 Ramer; Caroline Batchelor;
 Caroline Charley; Caroline
 Perry; Caroline Toledo;
 Caroline Victor; Caroll Ohse;
 Carolyn N. Sedberry
 Revocable c/o John Sedberry
 Trustee; Carolyn S. Benally;
 Carolyn Velarde; Casondra O.
 Castiano; Cassandra L.
 Begay; Cathy Lou Calderon;
 Cathy Mortensen; Cecil
 Atencio; Ceefam LLC;
 Celeste V. Yazzle; Chandra R.
 Martinez; Charlene Begay;
 Charlene McCallister; Charles
 Begay; Charles H. Sylvester;
 Charleston Johnson Smith;
 Chavez B. Castiano; Cher L.
 Lopez; Cheryl A. Jim; Cheryl
 Lynn Rarrick; Cheryl Renee
 Benally; Chester L. Otero;
 Chris Lopez; Chrishana N.
 Woody; Christal John;
 Christian D.L. Burns;
 Christine Ford; Christine M.
 Smith; Christine Platero;
 Christopher Lipson McHugh;
 Christopher Sandoval, c/o
 Lawonda Sandoval; Cindra T.
 Sam; Clara Russell; Clarence
 Costillo; Claribelle Jose;
 Clauden Tallwood; Claudia

Claudeen Fairwood; Claudia Garcia; Claudia R. Begay; Cody Lopez; Colleen Ford; Colleen Tess Ignacio; Collette Etcitty; Concho Oil Gas LLC; Concho Royalty Company LP; Conrad J. Martinez; Conrad Martinez; Cora L. Charlie; Cora Todacheene; Coral Charlie; Cordella F Begay; Corine A. Harrison; Coronado Resources 2013 LP; Corrine Lopez; Cotter Family LP; Cristen Owen Louis Easchief; Cristine C. Garcia; Curtis Canuto; Curtis Largo; Curtis Lopez; Custer Martinez; Cynthia Desheuqutte; Cynthia Otero; Cyrene L. Inman Trust dated 1/26/1994, Cyrene L. Inman Trustee; Daisy Charlie; Dalphine Toledo; Damien R. Jim; Dan Platero; Dan Victor; Dana C. Johnson; Daniel Armstrong; Daniel D. Lopez; Daniel D. Werito; Danielle Arissica Yazzie; Danny Clyde; Danny L. Sanchez; Danny Victor; Danny Werito; Danny Werito, Jr.; Darlene Bia; Darlene Frank; Darlene Garcia; Darlene J. Charlie; Darlene Victor; Darrin Begay; Darva Kinli Cheenie; Darvin D. Ignacio; Daryl K. Chavez; Dave Lewis Nez; David Johnson; David M. Betoni; David Toledo; David Yazzie; Davina J. Benny; Davis J. Barber; Dawn H. Benally; Deandra P. Williams; Debby Nockai; Deborah R. Johnson; Debra A. Kessler; Debra J. Chavez; Dechelle L. Henry;

Dede Elizabeth Fasken Trust dated April 17, 2023; Deion Juan Yazzie; Delenore B. Becenti; Delores Simpson; Delphine L. Ignacio; Denise R. Chavez; Dennis Morrow; Dennison F. Largo; Dennison R. Frank; Desert Partners V LP; DHB Partnership; Diana Rose Platero; Dick Lopez; Dion J. Lopez; Don and Marty Mineral Holdings LLC; Donahue E. Werito; Donald Robert Johnson; Donallia W. Lopez; Donovan R. Johnson; Dora M. Tom; Doris T. Costillo; Dorothy Felix; Dorothy M. Toledo; Dorothy Tso; Drift Energy LLC; Dugan Production Corp.; Durwin I. Beyale; Earl Nez; Earl Wayne Herrera; Eddie D. Scott; Eddie Garcia, Jr.; Eddie L. Smith; Eddie Larvingo; Eddie Lopez; Edison Cayaditto; Edison Sandoval; Edith M. Barboan; Edmund Stewart; Edric D. Janssen; Edwin Augustine; Effie Antonlo; Elaine Betoni; Elaine Nez; Eleanor G. Soce; Eleanor R. Mose; Eleicia A. Rodriguez; Elenea M. Trujillo; Elizabeth Ignacio; Elizabeth Montoya; Elizabeth W. Chavez; Ella M. Lewis; Ella N. Begay; Ellis Ignacio; Elmer Davis Ignacio, Jr.; Elouise L. Chevarillo; Elovonne Jane Benally; Elowine C. Morgan; Elrina Begay; Elsie G. Lewis; Elsie M. Betselle; Elvin Benny; Elvina B. Trujillo; Elvira A. Trujillo; Elvira M. Benny; Elvira Pinto; Elvis Garcia;

Emerson N. Begay; Emerson Sandoval; Emerson T. Kenneth; Emille I. Ervin; Emmerson Family LLC; Emmett Raymond Harrison; Ena H. Trujillo; Epic Energy LLC; Eric N. Sandoval; Erin Diaz; Erin McHugh Gogolak; Ernest Begay; Ernest Chavez, Sr.; Ernest Frank; Ernest J. Platero; Ernest Largo; Ernest Victor; Ernestine Toledo; Ernestine Tsosie; Ernie J. Begay; Ernie N. Begay; Ernie Trujillo; Ervin Trujillo; Erwin N. Begay; Estate of Leopoldo E. Rivera Orlando M. Rivera Personal Rep; Estate of Marcia L. Berger c/o Eym Associates LLC; Esther A. Largo; Esther Ahasteen; Esther Sam; Ethel P. Smith; Ethelena Sandoval; Etta Negale; Eugene Frank; Eugene Lee Allen Betoni; Eunice Chavez; Eunice Lopez; EV Properties LP; Eva Brayfield; Eva M. Mace; Eva Mae Pachaco Kenneth; Eva N. Begay; Eva Platero; Eva Rentz; Evan Begay; Evangeline R. Johnson; Evangeline Toledo; Evangeline Tsosie; Evelyn Lopez; Evelyn Pinto; Evelyn Sandoval; Evelyn W Thojl, I.As; Evelyn W. Thomas; Excalibur Energy Company; F. Andrew Fasken; Faith E. Janssen; Faron C. Lopez; Fasken Family Ltd. Partnership Northern Trust Company; Fasken Foundation; Federal Indian Minerals Office - Farminaton:

.....
 Felicia Ann Baird; Flame
 Royalties Inc.; Frances A.
 Ignacio; Frances Keetso;
 Frances Slim; Frank Andrew
 Fasken Trust, Frank Andrew
 Fasken Successor Trustee;
 Frank Bahe; Fred C. Martinez,
 Sr.; Fred Pat Castillo; Freda
 Sandoval; Freddie Largo;
 Freddie Paddy Augustine,
 Sr.; Freddie Sam Jr.; Freddie
 Toledo; Gabriel Werito; Gary
 Begay; Gary Cayaditto; Gary
 L. Yazzie; Gary M. Sandoval;
 Genevieve L. Yazzie; George
 B. Toledo; George Etcitty;
 George Jim, Jr.; George
 Platero; George William
 Umbach; Georgia Jean
 Bedah; Georgie Ann Carter;
 Georginda Silver; Gerald A.
 Dietrich, Jr.; Geraldine White;
 Gilbert L. Sandoval; Gino
 Lopez; Gladys Toledo; Glen
 D. Bahe; Glen Simpson;
 Glenda C. Cadorette Trust c/o
 PW Energy, Attn: Bryan
 Frazier; Gloria A. McManus;
 Gloria M. Reyos; Gloria Price;
 Gregory D. Cloud Revocable
 Trust c/o PW Energy, Attn:
 Bryan Frazier; Grizzly Trading
 Co.; Guy Wade Willis;
 Hahnabah E. Manygoats;
 Hardin Simmons University
 c/o Highground Advisors
 Agent and AIF; Harlan Sam;
 Harold A. Martinez; Harold G.
 Anthony; Harold Largo;
 Harold Lopez; Harold N.
 Begay; Harold Pacheco;
 Harold Sam; Harold Smith;
 Harold T. Manygoats; Harold
 Yazzie; Harris Manygoats;
 Harrison Ignacio; Harrison V

Harrison Ignacio, Harrison I.
 Begay; Harry Chavez; Harry
 Joe Harrison; Harry R.
 Sharon M. Lane Living Trust,
 Harry R. Sharon M. Lane
 Trustees; Harry Sanchez;
 Harry Victor; Harry Vigil;
 Harvey Royalty Partners LP;
 Hazel I. Belin; Helen C. Vigil;
 Helen L. Sandoval; Helen
 Lopez; Helen M. Murphy;
 Helen O. Pinto; Helen
 Pacheco; Helen T. Dennison;
 Helen Traylor Fasken Trust
 dated April 17, 2023; Helena
 L. Kellywood; Helena M.
 Manygoats; Helene A. Mowa;
 Henderson Chavez;
 Henderson H. Harrison;
 Henrietta Lopez; Henry
 Frank; Henry Tsosie;
 Hernandez Lopez; Herbert
 Wero; Hernandez Lopez;
 Hilda Janssen; Holly G.
 Lopez; Home Burtis Ltd. LP;
 Howard Lopez; Howard
 Smith, c/o Levi Smith; Hubert
 Chavez CI2313; Ida M.
 Platero; Ida Werito; Ifaita
 Araiza; Ike Beyale; Ilios
 Exploration LLC; Ina Van
 Winkle; Infinity Resources
 Company LLC; Ira Mack
 Wille; Ira S. Werito; Irelana D.
 Joe; Irene B. Harding; Irene
 Begay; Irene N. Mike; Irene
 Otero; Irene S Lopez; Irene
 Scott; Irene Trujillo; Irene
 Victor; Irveta Aragon; Irvin R.
 Beyale; Irvin Sam; Irvin
 Sandoval; Isabel R. Tah; Iva
 M. Sifuentes; JB Sterling
 LLC; JW Heflin; Jacqueline
 Castillo; Jacqueline D. Lopez;
 Jacqueline N. Begay; James

Augustine; James Bahe;
 James Lowell Marilyn Joyce
 Williams; James Sandoval;
 Jane Bisilly; Jane H. Cotter;
 Janelle Kate Laughlin; Janet
 Chavez Harris; Janette
 Edway; Janice J. Freeland;
 Janie Herrera; Janine L.
 Garcia; Janis Lopez; Jean B.
 Negale; Jeannie L. Sandoval;
 Jefferson Lopez; Jeffery S.
 Felter; Jenita Chavez; Jennie
 R. Clyde; Jennie Toledo;
 Jeremiah Joelei Beletso;
 Jeremiah Lopez; Jeremy P.
 Mace; Jerimiah Tsosie; Jerry
 Begay; Jerry Vigil; Jessica L.
 Platero; Jessica M. Lettleri;
 Jessie Barbone; Jessie
 Bright; Jim Mary L. Jacobs
 Living Trust, Jim and Mary
 Lou Jacobs Trustees; Jimmie
 Largo; Jimmy N. Chavez;
 Joan C. Joe; Joan Eriene
 Chavez; Joann R. Briggs c/o
 Reynolds Hix Co Pa; Joanne
 Johnson; Joanne Largo;
 Joanne Smith; Joanne T.
 Barber; Jody Tsosie; Joe
 Harrison; Joe Mace; John A.
 Woodle; John Betoni, Jr.;
 John C. Smith; John F.
 Martinez; John L. Pierson;
 John Paul Comanche; John
 W. Betoni Johnny W. Betoni,
 Sr.; John W. Harris A Married
 Man As His Sole Separate
 Property; Johnathan Leslie
 Ranck; Johnathan Smith;
 Johnny Ray Ignacio; Jolanda
 F. Casuse; Jolene J. Blackie;
 Jonah Willie Yazzie; Jonathan
 N. Yazzie; Jonathan P. Lewis;
 Jonathan Sandoval; Jonthan
 N. Yazzie; Jordan K. Armijo

c/o Catholic Charities; Joyce Domingo King; Juan Charley; Juan Earl Betoni; Juanita Ayze; Juanita C. Castillo; Juanita Jaquez; Juanita L. Augustine; Juanita Victor; Judy A. Kinlicheenie; Judy M. Werito; Judy Werito; Julia Charley; Julia H. Roger; Julia M. Sandoval; Julia T. Henderson; Julian Keith Laughlin, Jr.; Julian R. Sandoval; Julius Sam; June McHugh; Kaliska Tawnie Yazzie; Karen J. Cly; Karen Martin; Kathleen Colwill; Kathleen Ellen Trujillo; Kathleen Graham Agent AIF for Robert Harvison Graham; Kathleen R. Harrison; Kathleen Roman; Kee Vigil, Jr.; Kee Yazzie Trujillo; Keevin M. Hesuse; Keith Yazzie Trujillo; Kelly B. Janssen; Kenai Oil Gas Inc; Kendrick Tsosie; Kenneth Augustine; Kenneth R. Ignacio; Kenneth Victor; Kenneth White; Kevin Charlie; Kevin Sandoval; Kiah Thomas Nez; Kimberli L. Ramirez; Koch Industries Inc. dba Koch Exploration Company LLC; Kolleen Rossi Betoni; Kris Kinlicheenie; Krystal Tara Betoni; Kyle Ray Ignacio; Lambert Yazzie; Lance Johnson; Landree T. Chavez; Lanette C. Chee; Lanoria Ann Sanchez; Larrial Scott; Larry Lee Sam; Larry Mase; Larry Monroe Thompson, Jr.; Larry Todacheene; Laura J. Costillo; Laura Lopez; Laurel

Scott; Laverna Martinez;
 Laverta Ann Keetso; Laverta
 Martinez; Lavina Alexis Rae
 Augustine; Lavone Royston;
 Lawrence Charlie; Lawrence
 Jacquez; Leander Platero;
 Lena Lopez; Lena M. Bennie;
 Lena Sandoval; Lenora A.
 Ignacio; Lenora J. Platero;
 Lenora Jane Todacheene;
 Lenora K. Mace; Leo J.
 Pacheco; Leo Toledo; Leona
 M. Lewis; Leonard Blackie,
 c/o Jolene Blackie; Leonard
 Canuto; Leonard H. Lopez;
 Leonard Mason; Leonard
 Mason, Sr.; Leroy Augustine;
 Leroy Begay; Leroy Betoni;
 Leroy Blackie; Leroy
 Harrison; Letta J. Larvingo;
 Levi B. Smith; Levina White;
 Lewis Campbell Estate c/o
 NMB&T Per Rep; Lillian
 Woody; Lillie R. Martinez;
 Linda N. Begay; Lindsay
 Renee Yazzie; Lindsey Louise
 A. 1Ber Triplett; Lindy Vern S.
 George; Lionel Ignacio; Lisa
 Gerloff; Lisa Sue Chavez; Lita
 Mae Tso; Logos Operating;
 Lois A. Pinto; Lonesome
 Dove Petro Co. c/o Virgin
 Islands Public Fin Auth;
 Longcope Energy LLC; Lora
 A. Jim; Lorena J. Platero;
 Lorenzo Lopez; Loretta Jim,
 c/o Jerrilynn Thomas; Loretta
 L. Jose; Loretta Martinez;
 Lorrail NE Stevenson;
 Lorraine L. Manuel; Lorraine
 L. Toledo; Lorraine Sam;
 Lorraine Stevenson; Louella
 Blitanny; Louis Robert
 McCallister c/o Yazmin
 Public Louise B. Markes

RUBIO, LOUISE D. HARRIS,
 Louise Begay; Louise
 Eldridge; Louise L. Cadman;
 Louise W. Lopez; Louise
 Woody; Louva Tsosie;
 Louveko McDonald; Lucia
 Ignacio; Lucille M. Yazzie;
 Lucinda Chavez; Lucinda J.
 Hesuse; Lucinda Yazzie;
 Lucy Ann Mason; Lucy M.
 George; Lucy Sandoval; Lula
 Begay; Lula Garcia; Lula
 Todacheene; Luther Trujillo;
 Lydia Blueeyes; Lydia T.
 Harvey; Lynn Toledo; Lynott
 Begay; Mabel C. Canuto;
 Mabel C. Penn; Mabel
 Sanchez; Mae Lopez;
 Malcolm Burke McHugh;
 Marc Kevin Sandoval; Marcos
 T. Armijo; Marie Becenti;
 Marie Chavez Herbert;
 Marietta Begay; Marilyn Ann
 Wilson; Marilyn Begay;
 Marilyn L. Talamante; Marilyn
 Nez; Marilyn Toledo; Mark
 Johnson; Marlana Mason;
 Marlene Betonie; Marlene
 Etcitty; Marlene Scott;
 Marlene U. Mason; Marlina M.
 Kee; Marquez A. Chavez;
 Marsha M. Duncan; Marveta
 A. Jones; Marvin L. Platero;
 Marvin Lee Canuto; Marvin
 Nez-Begay; Mary Carnas
 Fannin; Mary Ellen
 Ballentine; Mary H. Watson;
 Mary Ignacio; Mary J. Toledo;
 Mary Jim-Pine; Mary Lou N.
 Begay; Mary Margaret Sapp
 1993 Trust, Carl Francis
 Fischer Trustee; Maryetta A.
 Jones; Matilda M. Bahe;
 Matthew Dean Hodges;
 Maureen G. Wright Revocable

Trust Dated 10/18/1976, Maureen G. Wright and Adam G. Trustees; Maurice Loren Jose; Maurice R. Betonie; Maurice Thompson; Maxine Larvingo; Maxine Martinez; Maxine Serafin; Maxine Yazzie; Megan Rotter; Melissa Mea Romero; Melvin H. Hesuse; Melvin L. Robins; Melvin Sam; Melvin Woodie; Merrion Oil & Gas Corp.; Micaela Leffler A Married Woman As Her Sole Separate Property; Michael A. And Carol Harris; Michael Chavez; Michael Duane Yazzie; Michael G. Hodges; Michael Kelly; Michael Sanchez; Michael Thomas, Jr.; Michael Toledo; Michelle L. Sandoval; Michelle Thompson; Mikayla Lynn Benally; Mikayla Lynn Cayaditto; Mike Jim; Miker Sandoval; Mimosa O&G Partners LP; Moana Marie Leonard; Monica Rose Ignacio; Morningstar Operating LLC; Murray Thomas Fasken Trust Dated April 17, 2023; Mustang Resources LLC; Myron Platero; Mythias Lopez; Nancy Aguilar; Nancy Felter Shelton; Nancy J. Allen; Nancy Larvingo; Nasban Sam; Natasha R. Toldeo; Nathani El Yazzie; Nathaniel Simpson; Nathaniel Yazzie; Navajo Nation; Nelida L. Oros; Nellie Sandoval; Nellie Toledo; Nelson B. Yazzie; Nelson Lopez; Nelson Roanhorse; Nelson Toledo; Nelson Wauneka; Nick

Chavez; Nina N. Pinto; Nita L. Chavez; Nockiseo Yazzie; Nora Ann Benally; Norbert Yazzie; Norma J Moffett; Odell Lopez; Oklahoma Oil Company; Olivia S. Mace; Onrr Bia/Navajo Allotted; Opal Larue White; Ophelia Mace; Oreen A. Vigil; Orlando Mario Rivera; Osmund Sam; Ozzle Trujillo; Patrick J. Sandoval; Patti P. Wood, Farmers National Co. Agent; Paul Chavez; Paul E. Cash; Paul Thompson; Paula A. Martinez; Pauline Murphy; Pauline T. Largo; Pauline W. Begay; Pearl Lopez; Pearl N. Whitehorse; Pennies From Heaven LLC; Pennredd LP Prosperity Bank; Penroc Oil Corp; Perry Nez; Petterson J. Toledo; Phillip B. Platero; Phillip B. Yazzie; Phillip Nez; Phoebe Anderson; Phoebe Curtis; Phoebe May Matotek; Phyllis N. Smith; Polly N. Benally; Potenziani Family Partnership; Preston Hollow Umc c/o Valor Mineral Management; Preston V. Rodriguez; Priscilla Lee; Quenby D. Scott; RB Nielsen Trust, Karin Dale Nielsen Trustee; R. Tucker Attebery; R&R Royalty, Ltd.; Rachel Ann Brokaw; Rachel Ann Lopez; Rachel J. Tsosie; Rado Royalties LLC; Raelyn Lopez; Ram Foundation; Ramona K. Toledo; Ramsey L. Harrison; Ramus A. Harrison; Randall L. Betonie; Randell Castiano, Jr.; Randell Victor; Randy Augustine;

Randy Toledo; Randy Werito;
 Rapheal Platero c/o Ena
 Dpes; Rashida G. Ayze; Ray
 Brayfield; Ray Lopez;
 Raylene Rose Upshaw;
 Raymond F. Jim; Raymond
 Jr. N. White; Raymond M.
 Lopez 110400 Estate;
 Rebecca Ann Yazzie;
 Rebecca P. Eldridge;
 Rebecca Sharp A Married
 Woman As Her Sole Separate
 Property; Reece Jose; Regina
 Anne Jackson; Rena Begay;
 Rena Nez; Renee Sanchez;
 Reynel Chavez; Reynold V.
 Harrison; Richard Charley;
 Richard Heller; Richard
 Leonard Scott; Richard Paul
 Rodriguez; Richard Platero;
 Richard R. Upshaw; Ricky L.
 Cayaditto; Ricky Lopez; Rita
 A. Werito; Rita L. Curley; Rita
 L. Catillo; Riva Jean Stewart;
 Riva Oil & Gas, LLC; Robbie
 J. Werito; Robert A. Ignacio;
 Robert Atencio; Robert E.
 Harris A Married Man As His
 Sole Separate Property;
 Robert Jim; Robert L.
 Bayless Producer, LLC;
 Robert R. Upshaw; Robert W.
 Umbach Cancer Foundation;
 Roberta Larvingo; Rodger V.
 Benally; Rodney Steward
 Ignacio; Roger Casuse;
 Roger G. Harrison; Roger
 Harrison; Roger Ignacio;
 Roland Smith; Ronald
 Jacquez; Ronda J. Johnson;
 Ronnie J. Betoni; Ronnie
 Jacquez; Ronnie Martinez;
 Ronson Delano Sandoval;
 Roohi Cohanin; Rose A.
 Kallwood; Rose A. Wern

Rose J. Sandoval; Rose L. Cadman; Rose Marie Armstrong; Rose Marie Sanchez; Rose Mary Johnson; Rose Newton; Roselyne Frank; Rosemarie Ostiller c/o Rick Ostiller; Rosetta Larvingo; Rosie A. Chavez; Rosie Chee; Rosie F. Decker; Rosita Lopez; Roxana Ellen Ford; Roxanne Billie; Roy Larvingo; Roy Otero; Ruby Werito; Rudy Toledo; Russtin Smith c/o Superintendent Probate Division; Ruth E. Maggard; Ruth Harrison Atencio; Ruthe Maggard; Sabrina B. Blood A Married Woman As Her Sole Separate Property; Sadie Blueeyes; Samantha Etsitty-Stevenson; Samuel Blackie; Samuel Frank Sandoval; Samuel L. Mustache; Samuel Victor; Samuell Mustache; Sandra Hogue; Sandra M. Blosch; Sandy Mae Hernandez; Santana B. Yazzie; Sarah B. Nelson; Sarah S. Castillo; Sarah V. Makil; Sarah Yazzie; Sealy & Company LP; Sebrana Lynn Garcia; Shaine Mason #88785 c/o WNMCF; Shane Mitchell Mason; Sharon A. Struble; Sharon Ann Yazzie; Sharon Heller; Sharon Lynn Newman; Sharon Werito; Shawnda Upshaw; Shawndena Salena Ramirez; Shawnte Colette Yazzie; Shayla Begay; Sheila Ann Larvingo; Sheila Largo; Seralene Haskie; Sheridan

res Haskie; Sherilyn Nez;
 Sherman Haskie; Sherri Ann
 Lopez; Sherry L. Boyd;
 Shiloh Chavez; Shirley A.
 Sandoval; Shirley Antonio;
 Shirley M. Jim; Shirley M.
 Postoak; Shirley Antonio;
 Silva Ramon; Sonjia L. Mace;
 Sophla Ann Charley;
 Southern Royalties; Spiro G.
 Vassilopoulos; Stacey
 Miedzinski; Stacey Taralyn
 Jose; Stanford Chavez;
 Stanley Edway; Stanley
 Smith; Stanley Victor; State
 Land Office; Stella Jose;
 Stella Lopez; Stella Martinez;
 Stella Penn; Stephanie
 Deherrera A Single Woman
 As Her Sole Separate
 Property; Stephanie E. Frank;
 Stephanie Sam; Steve T.
 Harrison; Steven and Paula
 Fasken Mineral Properties
 LLC; Steven Frank, Jr.;
 Steven H. Chavez; Steven
 Ignacio; Steven Price Fasken
 Childs Gst. Trust, Steven
 Price Fasken Successor
 Trustee; Steven R. Nez;
 Stewart Lopez; Stinger
 Ventures LLC; Stubbeman
 Family Foundation c/o First
 Financial Trust Mgmt. Co. Na
 Agent; Susan Begay; Susan
 Cruz; Susan M. Frank; Susan
 Murray Fasken Hartin
 Revocable Trust, Northern
 Trust N A Trustee; Susie
 Duboise; Susie Ignacio
 Garcia; Susie Trujillo;
 Suzanne Anarde As Her Sole
 Separate Property; Sylvester
 Sandoval; T H Mcelvain Oil &
 Gas LP; Tabby Jose, Jr.;

Tahiyah J. Castiano; Tahiyah J.Castiano, c/o Mr. & Mrs. Robert Kurz; Taitum T. Mace; Tamera Ann Brambilla; Taylor Harris, Jr.; Ted Harrison; Ted Lopez; Ted Martinez; Teddy Lopez; Teddy R. Largo, Sr.; Teddy Roger Largo; Terry Boo; Terry L. Lewis; The Evelyn S. Graham Trust c/o Douville Goldman Assoc.; The John Dillon Sapp 1993 Trust, Mary Sapp Fischer Trustee; Theda Toledo; Theodore Frank; Theresa A. Morgan; Theresa Augustine; Thomas Jon Lopez; Thomas Sylvester; Thomas Trujillo; Timmy Roger Largo; Timothy George Darlene V. Foster Living Trust; Timothy Julius Yazzie; Timothy Lopez; Tino Charlie; Tommie Largo; Tommy Harrison; Tommy Jaquez; Tommy Largo; Tracie N. Simpson; Travis Chavez; Travis Frank; Travis Leslie Ranck; Travis R. Castlano; Trina Begay; Trinnie Jim; Trisha Frank; Troy Tsosie; Tully Canuto; Ty Nez; Tylor Harris, Jr.; Tyson C. Mace; Unified Assets Ltd; Urania C. Antonlo; Urania L. Woodle; Valvin Beyale; Van Canuto; Vanessa Kaylee Escojeda; Vania Ignacio; Velinda Sandoval; Venaya Jay Yazzie; Vera Marie Harrison; Vera O'John; Verna Lopez; Verna Martinez; Verna N Volker; Verna Sam; Verne Betone; Verona Marie Canuto; Veronica Kenneth; Vicky Sue Hoover; Victor Herrera;

Victoria Jayne Yazzie;
 Victoria Lee; Vina A. Dance;
 Vincent D. Sylvester; Vinston
 Darrel Sylvester; Virgil
 Canuto; Virginia Harrison;
 Virginia Henry; Virginia L.
 Sam; Virginia M. Harkes;
 Virginia T. Sandoval; Virginia
 Valdez; Vittorio Thompson
 Sandoval; Viva A. Dance;
 Vivian M. Yazzie; Vivian Mae
 Kenneth; Wallace Allen
 Armijillo Jr; Wallace Begay;
 Wallace Sanchez; Walter
 Canuto; Wayne E. Harrison;
 Wayne Lopez; WCB
 Investments LLC c/o
 Reynolds Hix Co. Pa; Wesley
 Trujillo; Wesley Vigil; Wilbert
 Garcia; Wilbert L. Trujillo;
 Wilbert T. Anthony; Wilbur
 Canuto, Jr.; William Chavez;
 William I. Lopez; William I.
 Lopez, Guardian Of Nellie A.
 Lopez; William K. Wieland
 and Janet L. Wieland
 Revocable Trust Dated
 07/12/02; William R. Hendley
 Testamentary Trust, Jana L.
 Sorroche Trustee; William
 Tsosie; Willie G. Harrison;
 Willis W. Trujillo; Wilma
 Begay; Wilma Ellis; Wilson
 Kenneth; Wilson Martinez;
 Wilson R. Lopez; Wilson
 Trujillo; Wilton E. Canuto;
 Winona M. Chavez; WWR
 Enterprises Inc. c/o Sunwest
 Bank of Albuquerque Na
 Agent; Xavier V. Begay;
 Yanabah L. Manygoats;
 Yazzie Lopez; Zachariah E.
 Castiano; Zechariah Beletso;
 and Zelda Gail Garcia. The
 State of New Mexico Enerov

Energy, Minerals and Natural Resources Department, Oil Conservation Division ("Division") hereby gives notice that the Division will hold public hearing 8:30 a.m. on June 4, 2026, to consider this application. The hearing will be conducted in a hybrid fashion, both in-person at the Energy, Minerals, Natural Resources Department, Wendell Chino Building, Pecos Hall, 1220 South St. Francis Drive, 1st Floor, Santa Fe, NM 87505 and via the WebEx virtual meeting platform. To participate in the hearings electronically, see the instructions posted on the docket for the hearing date: <https://www.emnrd.nm.gov/ocd/hearing-info/> or contact Freya Tschantz, at Freya.Tschantz@emnrd.nm.gov. Applicant seeks an order (1) seeking the creation of the proposed White Crow Unit, effective May 1, 2026; (2) amending Order No. R-13931, as amended, to freeze the existing Blanco Wash Unit to existing wells and production, effective May 1, 2026; (3) amending Order No. R-14090, as amended, to freeze the existing Crow Canyon Unit to existing wells and production, effective May 1, 2026; (4) expanding the Blanco Wash Mancos (Oil) Pool to include the proposed White Crow Unit area and the existing Canyon Crow Unit area; and (5) contracting the Crow Canyon Unit; Mancos Pool outside the boundaries of the proposed

boundaries of the proposed White Crow Unit area and the existing Canyon Crow Unit area. The proposed White Crow Canyon Unit includes Federal, Allotted Indian, State and fee lands situated in:

Township 25 North, Range 8 West

- Section 25: Lots 1-8, S/2 (All)
- Section 26: All
- Section 27: All
- Section 28: All
- Section 32: NW/4, S/2 NE/4, N/2 S/2, S/2 SE/4 (All)
- Section 33: All
- Section 34: All
- Section 35: All
- Section 36: N/2, SE/4, SE/4 SW/4

Township 24 North, Range 8 West

- Section 3: Lots 1-4, S/2 N/2, S/2 (All)
- Section 4: Lots 5-12, S/2 (All)
- Section 5: Lots 1-4, S/2 N/2, S/2 (All)
- Section 6: Lots 1-7, S/2 NE/4, SE/4 NW/4, E/2 SW/4, SE/4 (All)
- Section 7: Lots 1-4, E/2 W/2, E/2 (All)
- Section 8: All
- Section 9: All
- Section 10: All
- Section 15: N/2
- Section 16: All
- Section 17: All
- Section 18: Lots 1-4, E/2 W/2, E/2 (All)
- Section 19: Lots 1-4, E/2 W/2, E/2 (All)
- Section 20: All
- Section 21: All

Section 27: S/2
 Section 28: All
 Section 29: All
 Section 30: Lots 1-4, E/2 W/2,
 E/2 (All)
 Section 34: NE/4

**Township 24 North, Range 9
West**

Section 1: Lots 1-4, S/2 N/2,
 S/2 (All)
 Section 2: Lots 1-2, S/2 NE/4,
 SE/4 (E/2)
 Section 4: Lots 3-4, S/2 NW/4,
 SW/4 (W/2)
 Section 5: Lots 1-4, S/2 N/2,
 S/2 (All)
 Sections 8-17: All
 Section 20: All
 Section 21: N/2
 Section 22: N/2
 Section 23: N/2
 Section 24: All

The proposed unitized interval includes all oil and gas in the interval from 100 feet below the stratigraphic equivalent of the top of the Mancos Shale (base of the Mesa Verde Group) at a true vertical depth of approximately 4,440 feet, down to the stratigraphic equivalent of the base of the Greenhorn Limestone, as defined at a true vertical depth of approximately 6,152 feet, as shown on the log run on March 22, 2012, on the Escrito P16 2409 Well No. 1H (API No. 30-045-35313) located in Section 16, Township 24 North, Range 9 West, NMPM, San Juan County, New Mexico. DJR also seeks an order expanding the Blanco Wash

expanding the Blanco Wash Mancos (Oil) Pool to coincide with the proposed White Crow Unit area and the existing Crow Canyon Unit area, and contracting the Crow Canyon Unit; Mancos Pool outside the exterior boundaries of the proposed White Crow Unit area and the existing Crow Canyon Unit area. The existing Blanco Wash Unit and Crow Canyon Wash Unit will be frozen, such that no additional wells or new production will be committed to those units as of May 1, 2026. The subject acreage is located approximately 5 miles south of Nageezi, New Mexico.

Published in Tri-City Record
May 20, 2026