

Case No.

309

---

Application, Transcript,  
Small Exhibits, Etc.

BEFORE THE  
OIL CONSERVATION COMMISSION  
STATE OF NEW MEXICO

----

Transcript of Hearing

Case No. 309

October 23, 1951

E. E. GREESON  
ADA DEARNLEY  
COURT REPORTERS  
BOX 1302  
PHONES 5-9422 AND 5-9546  
ALBUQUERQUE, NEW MEXICO

0.0000 0.0000 0.0000 0.0000

) ) ) ) ) ) )

000000 000000 000000 000000

October 23, 1951

MR. SPURRIER: The next case on the docket is Case 309.

(Mr. Kellahin reads the Notice of Publication.)

MR. SPURRIER: You have heard the Commission's proposals for the future naming of pools and the additions to various pools. Does anyone have any comment or objections. Without comment or objection we will take the case under advisement and proceed to the next case which is Case No. 310.

---

STATE OF NEW MEXICO )  
: SS  
COUNTY OF BERNALILLO )

I HEREBY CERTIFY that the foregoing and attached transcript of hearing before the Oil Conservation Commission, in Case No. 309, taken on October 23, 1951, at Santa Fe, is a true and correct record to the best of my knowledge, skill and ability.

DATED at Albuquerque, New Mexico, this 19 day of November, 1951.

E. E. Gueason  
REPORTER

BEFORE THE OIL CONSERVATION COMMISSION  
OF THE STATE OF NEW MEXICO

IN THE MATTER OF THE HEARING  
CALLED BY THE OIL CONSERVATION  
COMMISSION OF NEW MEXICO FOR THE  
PURPOSE OF CONSIDERING:

CASE NO. 309  
ORDER NO. R-113A

IN THE MATTER OF THE APPLICATION OF  
THE OIL CONSERVATION COMMISSION UPON  
ITS OWN MOTION FOR AN ORDER CREATING  
NEW POOLS OR EXTENDING EXISTING POOLS  
TO INCLUDE CERTAIN WELLS IN LEA, EDDY  
AND CHAVES COUNTIES, NEW MEXICO.

NUNC PRO TUNC ORDER OF THE COMMISSION

It appearing to the Commission that the order heretofore entered  
in the above-entitled cause is not a correct memorial of the judgment as  
rendered and announced by this Commission in that Finding No. 6 of said  
order, through inadvertence and clerical error, defined the Tulk (Wolf-  
camp) pool as comprising:

Township 14 S., Range 32 E., NMPM  
Sec. 31, S/2; Sec. 32, SE/4

Township 15 S., Range 32 E., NMPM  
Sec. 5, NW/4; Sec. 6, N/2

when it should have been shown as comprising:

Township 14 S., Range 32 E., NMPM  
Sec. 31, S/2; Sec. 32, SW/4

Township 14 S., Range 32 E., NMPM  
Sec. 5, NW/4; Sec. 6, N/2

THEREFORE, it is hereby ordered that the order heretofore  
entered by this Commission in the above entitled cause on November 20,  
1951, be and the same hereby is corrected to conform to the actual finding  
announced and rendered by the Commission by modifying Finding No. 6  
therein to read as follows:

Township 14 S., Range 32 E., NMPM  
Sec. 31, S/2; Sec. 32, SW/4

Township 15 S., Range 32 E., NMPM  
Sec. 5, NW/4; Sec. 6, N/2

and said order in all other respects is hereby ratified and confirmed;  
and

IT IS FURTHER ORDERED, that this order correcting the record  
of said order be entered nunc pro tunc as of the 20th., day of November,

-2-

Case No. 309

Order No. R-113 A

1951, that being the date when said order was originally made and entered.

DONE this 20<sup>th</sup> day of March, 1952.

STATE OF NEW MEXICO  
OIL CONSERVATION COMMISSION

*Edwin L. Mechem*

EDWIN L. MECHEM, CHAIRMAN

*Guy Shepard*

GUY SHEPARD, MEMBER

*R. R. Spurrer*

R. R. SPURRIER, SECRETARY

SEAL

ALP:as

Mr. R. R. Spurrer

OIL CONSERVATION COMMISSION  
HOBBS, NEW MEXICO

File - Cont 309  
AK

December 10, 1951

C  
O  
P  
Y

Shell Oil Company  
Box 1957  
Hobbs, New Mexico

Gentlemen:

We are returning herewith Form C-123 requesting extension of the Saunders Pool, for the inclusion of your Gray #1, 35-14-33. Since we directed you to fill out these forms, however, the Commission has issued Order R-113, which extends the Saunders Pool to include the W<sub>2</sub> of Section 35-14-33.

Yours very truly,

ALP:gs  
cc: R. E. Spurrier

A. L. Porter, Jr.  
Proration Manager

OIL CONSERVATION COMMISSION  
SANTA FE, NEW MEXICO  
DEC 13 1951  
RECEIVED

BEFORE THE OIL CONSERVATION COMMISSION  
OF THE STATE OF NEW MEXICO

IN THE MATTER OF THE HEARING CALLED  
BY THE OIL CONSERVATION COMMISSION OF  
NEW MEXICO FOR THE PURPOSE OF CONSIDER-  
ING:

CASE NO. 309  
ORDER NO. R -113

THE MATTER OF THE APPLICATION OF THE  
OIL CONSERVATION COMMISSION UPON ITS  
OWN MOTION FOR AN ORDER CREATING NEW  
POOLS OR EXTENDING EXISTING POOLS TO  
INCLUDE CERTAIN WELLS IN LEA, EDDY AND  
CHAVES COUNTIES, NEW MEXICO.

ORDER OF THE COMMISSION

BY THE COMMISSION:

This cause came on for hearing on October 23, 1951, at Santa Fe, New Mexico, before the Oil Conservation Commission of New Mexico, hereinafter referred to as the "Commission".

NOW on this 20<sup>th</sup> day of November, 1951, the Commission, a quorum being present, having considered the testimony adduced and the exhibits received at said hearing, and being fully advised in the premises,

FINDS, (1) That due public notice having been given as required by law, the Commission has jurisdiction of this cause and the persons and subject matter thereof.

(2) That a new pool should be created and designated as the East Caprock (Devonian) Pool, Lea County, New Mexico, for Devonian Production, described as:

Twp. 12 S., Rge. 32E., N.M.P.M.  
Section 14, All;

to include Amerada Petroleum Corporation State EC "A" Well No. 1, and other developments.

(3) That the Saunders (Permo-Pennsylvanian) Pool, Lea County, New Mexico, as heretofore defined and described should be extended to include:

Twp. 14S., Rge 33E., N.M.P.M.  
Sec. 35, W/2;

Twp. 15S., Rge 33E., N.M.P.M.  
Sec. 2, W/2;  
Sec. 4, E/2;  
Sec. 10, N/2;

to include Amerada Petroleum Corporation State S "D" Well No. 1, and other developments.



Case No. 309  
Order No. R-113

(4) That the Artesia Pool, Eddy County, New Mexico, as heretofore defined and described should be extended to include:

Twp. 17 S., Rge. 28 E., N.M.P.M.  
Sec. 33, N/2;

to include American Republics Corporation Yates State Well No. 5, and other developments.

(5) That a new pool should be created and designated as the Chisum (San Andres) Pool, Chaves County, New Mexico, for San Andres production, described as:

Twp. 11 S., Rge. 27 E., N.M.P.M.  
Sec. 13, All;

to include Keller and Peterson State "A" Well No. 1, and other developments.

(6) That a new pool should be created and designated as the Tulk (Wolfcamp) Pool, Lea County, New Mexico, for Wolfcamp production, described as:

Twp. 14 S., Rge. 32 E., N.M.P.M.  
Sec. 31, S/2;  
Sec. 32, SE/4;

Twp. 15 S., Rge. 32 E., N.M.P.M.  
Sec. 5, NW/4;  
Sec. 6, N/2;

To include the Texas Company State "AS" Well No. 1, and other developments.

(7) That a new pool should be created and designated as the Millman Pool, Eddy County, New Mexico, for (Grayburg) production, described as:

✓ Twp. 19 S., Rge. 28 E., N.M.P.M.  
Sec. 18, S/2;  
Sec. 19, N/2;

to include the Olen F. Featherstone State Well No. 4, and other developments.

(8) That a new pool should be created and designated as the Echol (Devonian) Pool, Lea County, New Mexico, for Devonian production, described as:

Twp. 10 S., Rge. 37 E., N.M.P.M.  
Sec. 32, S/2;  
Sec. 33, SW/4;

Twp. 11 S., Rge. 37 E., N.M.P.M.  
Sec. 2, All;

to include the Texas Company State "AR" Well No. 1,

IT IS THEREFORE ORDERED:

That the application of the Oil Conservation Commission of New Mexico, upon its own motion, for the creation of new pools or the extension of existing pools in Lea, Eddy and Chaves Counties, New Mexico, is hereby approved, and,

(a) That a new pool be, and the same hereby is, created for Devonian production designated as the East Caprock (Devonian) pool, Lea County, New Mexico, classified as an oil pool, and described as:

Twp. 12S., Rge. 32E., N.M.P.M.  
Sec. 14, All;

(b) That the boundaries of the Saunders Pool, Lea County, New Mexico, as heretofore defined and described, be and the same hereby are extended to include:

Twp. 14S., Rge. 33E., N.M.P.M.  
Sec. 35, W/2;

Twp. 15S., Rge. 33E., N.M.P.M.  
Sec. 2, W/2;  
Sec. 4, E/2;  
Sec. 10, N/2;

(c) That the boundaries of the Artesia Pool, Eddy County, New Mexico, as heretofore defined and described be, and the same hereby are extended to include;

Twp. 17S., Rge. 28 E., N.M.P.M.  
Sec. 33, N/2;

(d) That a new pool be, and the same hereby is created for San Andres production, designated as the Chisum-San Andres Pool, Chavez County, New Mexico, classified as an oil pool, and described as:

Twp. 11S., Rge. 27E., N.M.P.M.  
Sec. 13, All;

(e) That a new pool be, and the same hereby is created for Wolfcamp production, designated as the Tulk (Wolfcamp) Pool, Lea County, New Mexico, classified as an oil pool, and described as:

Twp. 14S., Rge. 32E., N.M.P.M.  
Sec. 31, S/2;  
Sec. 32, SE/4;

Twp. 15S., Rge. 32E., N.M.P.M.  
Sec. 5, NW/4;  
Sec. 6, N/2;

-4-

Case No. 309  
Order No. R-113

(f) That a new pool be, and the same hereby is created for Grayburg production, designated as the Millman (Grayburg) pool, Eddy County, New Mexico, classified as an oil pool, and described as:

Twp. 19S., Rge. 28E., N.M.P.M.  
Sec. 18, S/2;  
Sec. 19, N/2;

(g) That a new pool be, and the same hereby is created for Devonian production, designated as the Echol (Devonian) Pool, Lea County, New Mexico, classified as an oil pool, and described as:

Twp. 10S., Rge. 37E., N.M.P.M.  
Sec. 32, S/2;  
Sec. 33, SW/4;

Twp. 11S., Rge. 37E., N.M.P.M.  
Sec. 2, All;

DONE at Santa Fe, New Mexico, on the day and year hereinabove designated.

STATE OF NEW MEXICO  
OIL CONSERVATION COMMISSION

*Edwin L. Mechem*

EDWIN L. MECHEM, Chairman

*Guy Shepard*

GUY SHEPARD, Member

*R. R. Spurrer*

R. R. SPURRIER, Secretary

SEAL

(A) Oct 73

C-123

REQUEST FOR THE EXTENSION OF AN EXISTING POOL  
OR  
THE CREATION OF A NEW POOL

TO: The Oil Conservation Commission  
Box 871  
Santa Fe, New Mexico

The Amerada Petroleum Corporation State EC "A"  
Name of Operator Name of Lease  
k Located 660 feet from the (N) 2000 ft line and 3300 feet  
Well No.  
from the (E) 2000 ft of 14 12 S. 32 E.  
Section Township Range

is outside the boundaries of any pool producing from the same formation. On  
the basis of the information submitted herewith on form C-105, we hereby re-  
quest that the \_\_\_\_\_ pool  
be extended to include the following area \_\_\_\_\_

or that a new pool be created to include the following described area \_\_\_\_\_  
All of Section 14, T. 12 S., R. 32 E.

Suggested name: East Caprock - Devonian

Dated: September 10, 1951


Amerada Petroleum Corporation  
Operator

D. L. Hurst  
Representative

OIL CONSERVATION COMMISSION  
SANTA FE, NEW MEXICO.  
SEP 17 1951  
RECEIVED

OK  
A. L. B.

OIL CONSERVATION COMMISSION  
HOBBS, NEW MEXICO



September 7, 1951

*Kellahine*  
*Oct 23 hearing*

Amerada Petroleum Corporation  
Drawer D  
Monument, New Mexico

Gentlemen:

According to our records your State EO A #1, 14-12-32,  
is located outside the boundaries of a designated pool.  
You will therefore fill in the enclosed form O-123 and  
mail in accordance with the instructions thereon.

Yours very truly,

OIL CONSERVATION COMMISSION

A. L. Porter, Jr.  
Proration Manager

ALP/mv

cc/Mr. R. R. Spurrier

*Devonian*

*g- oct 23*

C  
O  
P  
Y

Jason  
Dec 1st  
9/29/51

OK Oct 23

Sept 20 - hearing

C-123

REQUEST FOR THE EXTENSION OF AN EXISTING POOL  
OR  
THE CREATION OF A NEW POOL

TO: The Oil Conservation Commission,  
Box 871  
Santa Fe, New Mexico

The Amerada Petroleum Corporation State S "D"  
Name of Operator Name of Lease

1 Located 660 feet from the (N) or ~~(S)~~ line and 660 feet  
Well No.  
from the ~~(E)~~ or (W) of 2 15 S 33 E  
Section Township Range

is outside the boundaries of any pool producing from the same formation. On  
the basis of the information submitted herewith on form C-105, we hereby re-  
quest that the Saunders (Permo-Pennsylvanian) pool  
be extended to include the following area W  $\frac{1}{2}$  Sec. 35, T14S-R33E ; W  $\frac{1}{2}$  Sec. 2,  
E  $\frac{1}{2}$  Sec. 4, & N  $\frac{1}{2}$  Sec. 10, T15S-R33E  
or that a new pool be created to include the following described area

Suggested name: \_\_\_\_\_

Amerada Petroleum Corporation  
Operator

R. F. Furke  
Representative

Dated: August 2, 1951

OK Oct 23

OIL CONSERVATION COMMISSION  
SANTA FE, NEW MEXICO.  
RECEIVED  
AUG 8 1951

OK  
a20

Check up  
no answer  
9/27/51

G-123

REQUEST FOR THE EXTENSION OF AN EXISTING POOL  
OR  
THE CREATION OF A NEW POOL

TO: The Oil Conservation Commission  
Box 871  
Santa Fe, New Mexico

The American Republics Corporation Yates State  
Name of Operator Name of Lease

5 Located 1980 feet from the (N) or ~~(S)~~ line and 1980 feet  
Well No.  
from the (E) or ~~(W)~~ of Section 33 T 17 S R 28 E  
Section Township Range

is outside the boundaries of any pool producing from the same formation. On  
the basis of the information submitted herewith on form C-105, we hereby re-  
quest that the Artesia pool  
be extended to include the following area N 1/2 Section 33  
or that a new pool be created to include the following described area

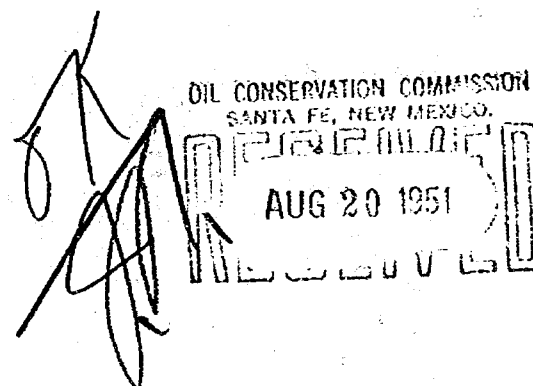
Suggested name: Artesia

American Republics Corporation  
Operator

W B Macey  
Representative

Note: C-105 previously submitted.

C- oct. 23-



Nancy —  
I received  
Original and  
2 Copies. Am  
passing the  
Original on  
to you.

Pete

Mr. Graham —

This operator (Keller and  
Peterson) is bonded as  
M<sup>r</sup> Miller & Peterson.  
(\$10,000)



OIL CONSERVATION COMMISSION  
HOBBS, NEW MEXICO

July 12, 1951

McMillian & Peterson  
Box 1787  
Midland, Texas

Gentlemen:

According to our records your State A 1-J, 13-11-27 is located outside a designated pool. You will therefore fill in the enclosed form C-123 and mail in accordance with the instructions thereon.

Yours very truly,


OIL CONSERVATION COMMISSION

A. L. Porter, Jr.  
Proration Manager

ALP/mv

cc/Mr. R. R. Spurrier

D - Oct 23, 1951



New Mexico  
OIL CONSERVATION COMMISSION

GOVERNOR EDWIN L. MECHEM  
CHAIRMAN

LAND COMMISSIONER GUY SHEPARD  
MEMBER

STATE GEOLOGIST R. R. SPURRIER  
SECRETARY AND DIRECTOR



P. O. BOX 1545  
HOBBS, NEW MEXICO

October 17, 1951

Mr. Jason Kellahin  
Box 871  
Santa Fe, New Mexico

Dear Jason:

Thanks for your letter of October 16 advising that the Amerada State BTK #1 and the Continental Oil Company Warren B 27 #1 have been incorporated into pools under Case 303. Apparently, this case was heard in August and I do not have a copy of the docket for that hearing.

I am enclosing a copy of form C-123 on the Sinclair Oil & Gas Company Boyd #2 as per your request. I am also enclosing a copy of my letter to the Spartan Drilg. Co. concerning form C-123 on their Federal #1.


I have also checked the well files on the McMillian & Peterson State A #1 and the Honolulu State #1 both of which are located in Unit J of Section 13-11-27. The well records indicate that the Honolulu State #1 is producing from 6490 to 6563 feet and the McMillian & Peterson State A #1 is producing from 2025 to 2042 feet. The wells are therefore producing from separate formations and each is entitled to a 40 acre allowable for its particular depth range. It will therefore be in order to create a new pool for the McMillian & Peterson well. I see no objection to following the suggestion of the operator and naming the pool Chisum San Andres.

Yours very truly,

A handwritten signature in cursive script, appearing to read "A. L. Porter, Jr.".

A. L. Porter, Jr.  
Proration Manager

ALP/mv  
Enc. 2  
cc/Nomenclature File



REQUEST FOR THE EXTENSION OF AN EXISTING POOL  
OR  
THE CREATION OF A NEW POOL

TO: The Oil Conservation Commission  
Box 871  
Santa Fe, New Mexico

DATE: July 16, 1951

(McMillian & Peterson)

The Keller and Peterson

State "A"

Name of Operator

Name of Lease

1 Located 1880 feet from the (N) or (S) line and 1980 feet  
Well No.

from the (E) or ~~(W)~~ of 13 11-South 27-East  
Section Township Range  
Chaves County, New Mexico

is outside the boundaries of any pool producing from the same formation. On  
the basis of the information submitted herewith on form C-105, we hereby re-

quest that the \_\_\_\_\_ pool

be extended to include the following area \_\_\_\_\_

or that a new pool be created to include the following described area \_\_\_\_\_


South 1/2 and NE 1/4 of Section 13, Township 11-South, Range 27-East  
Chaves County, New Mexico.

Suggested name: Chisum (San Andres)

KELLER AND PETERSON  
Operator

*Oil Section*  
*13*  
*A.L.P.*  
*Lucas*  
*Oct. 17, 1951*

*G. S. Peterson*  
Representative



*Oct 23*

New Mexico  
OIL CONSERVATION COMMISSION

GOVERNOR EDWIN L. MECHEM  
CHAIRMAN  
LAND COMMISSIONER GUY SHEPARD  
MEMBER  
STATE GEOLOGIST R. R. SPURRIER  
SECRETARY AND DIRECTOR



P. O. BOX 1545  
HOBBS, NEW MEXICO  
September 17, 1951

Mr. Ralph Trujillo  
Oil Conservation Commission  
Box 871  
Santa Fe, New Mexico

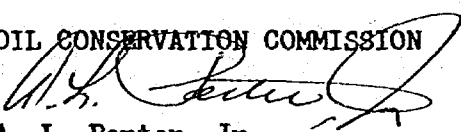
Dear Ralph:

I am enclosing two copies of form C-123 as filed by the Texas  
Company requesting a pool designation for their State AS # 1,

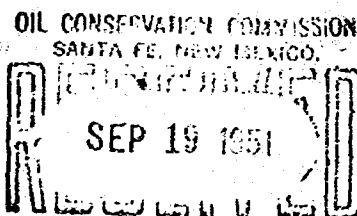
It will not be necessary for you to return a copy of this form  
to my office as these forms were submitted to me in triplicate.

Yours very truly,

OIL CONSERVATION COMMISSION

  
A. L. Porter, Jr.  
Proration Manager

ALP/cd



REQUEST FOR THE EXTENSION OF AN EXISTING POOL  
OR  
THE CREATION OF A NEW POOL

TO: The Oil Conservation Commission  
Box 871  
Santa Fe, New Mexico

The The Texas Company State of New Mexico "AS"  
Name of Operator Name of Lease

1 Located 660 feet from the (N) or ~~W~~ line and 660 feet  
Well No.

from the (E) or ~~W~~ of 6 15S 32E  
Section Township Range

is outside the boundaries of any pool producing from the same formation. On

the basis of the information submitted herewith on form C-105, we hereby re-

quest that the \_\_\_\_\_ pool

be extended to include the following area \_\_\_\_\_

or that a new pool be created to include the following described area SW/4 of  
Section 32, SE/4 and E/2 of SW/4 of Section 31, T-14S, R-32E and  
NW/4 of Section 5, NE/4 and E/2 of NW/4 of Section 6, T-15S, R-32E.

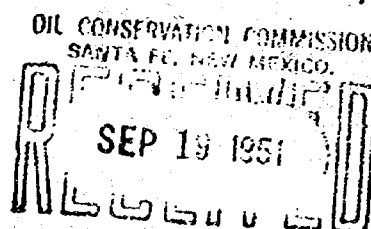
Suggested name: State AS (Wolfcamp)

The Texas Company  
Operator

(Meridian?) WOLFCAMP

G. R. Brown  
Representative  
G. R. Brown

S 1/2 sec. 31, SE 1/4 sec. 32 T. 14 R. 32  
NW 1/4 sec. 5 NE 1/2 sec. 6 T. 15 R. 32



G. R. Brown

REQUEST FOR THE EXTENSION OF AN EXISTING POOL  
OR  
THE CREATION OF A NEW POOL

TO: The Oil Conservation Commission  
Box 871  
Santa Fe, New Mexico

The The Texas Company State of New Mexico "AS"  
Name of Operator Name of Lease

1 Located 660 feet from the (N) or ~~NS~~ line and 660 feet  
Well No.

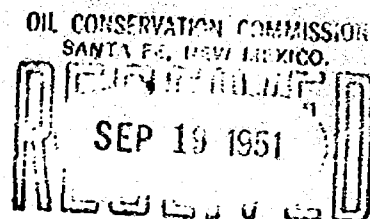
from the (E) or ~~NW~~ of 6 15S 32E  
Section Township Range

is outside the boundaries of any pool producing from the same formation. On  
the basis of the information submitted herewith on form C-105, we hereby re-  
quest that the \_\_\_\_\_ pool  
be extended to include the following area \_\_\_\_\_

or that a new pool be created to include the following described area SW/4 of  
Section 32, SE/4 and E/2 of SW/4 of Section 31, T-14S, R-32E and  
NW/4 of Section 5, NE/4 and E/2 of NW/4 of Section 6, T-15S, R-32E.  
Suggested name: State AS (Wolfcamp)

The Texas Company  
Operator

G. R. Brown  
Representative  
G. R. Brown



INSTRUCTIONS

Form C-123, when applicable, is to be submitted not later

than twenty (20) days after completion of well and should

accompany form C-105. Mail to Oil Conservation Commis-

sion, Santa Fe, New Mexico. Submit in triplicate.

RECEIVED  
OIL CONSERVATION COMMISSION  
SEP 11 1954

OIL CONSERVATION COMMISSION

HOBBS, NEW MEXICO

*Norman Webster*  
*Hearing file*

August 22, 1951

C  
O  
P  
Y

The Texas Company  
Box 1270  
Midland, Texas

Gentlemen:

According to our records your State "AS" 1-4, 6-15-32 is located outside a designated pool. You will therefore fill in the enclosed form C-123 and mail in accordance with the instructions thereon.

Until this well is included within a designated pool it will be prorated in accordance with the regulations governing wildcat wells.

Yours very truly,

OIL CONSERVATION COMMISSION

A. L. Porter, Jr.  
Proration Manager

ALP/ed  
cc/ Mr. R. R. Spurrier

*Oct 23*

OIL CONSERVATION COMMISSION  
SANTA FE, NEW MEXICO.

RECEIVED  
AUG 24 1951  
RECEIVED



Case # 309 - 1

C-123

REQUEST FOR THE EXTENSION OF AN EXISTING POOL  
OR  
THE CREATION OF A NEW POOL

TO: The Oil Conservation Commission  
Box 871  
Santa Fe, New Mexico

The Olen F. Featherstone State  
Name of Operator Name of Lease

4 Located 660 feet from the XX or (S) line and 1980 feet  
Well No.

from the XX or (W) of 18 19S 28E  
Section Township Range

is outside the boundaries of any pool producing from the same formation. On

the basis of the information submitted herewith on form C-105, we hereby re-

quest that the pool

be extended to include the following area

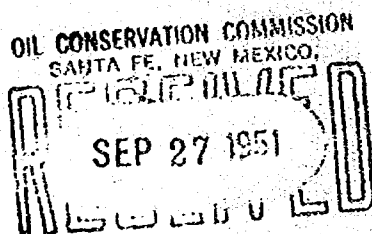
or that a new pool be created to include the following described area

S $\frac{1}{2}$  Sec. 18 and N $\frac{1}{2}$  Sec. 19, T19S R28E, Eddy County, N. Mex.

Suggested name: Olen Pool

Olen F. Featherstone  
Operator

Harold Kersey  
Representative



*OK*  
*[Signature]*

REQUEST FOR THE EXTENSION OF AN EXISTING POOL  
OR  
THE CREATION OF A NEW POOL

TO: The Oil Conservation Commission  
Box 871  
Santa Fe, New Mexico

The Olen F. Featherstone State  
Name of Operator Name of Lease

Well No. 660 Located 660 feet from the (N) or (S) line and 1900 feet  
from the (E) or (W) of 18 Section 19S Township 20E Range


is outside the boundaries of any pool producing from the same formation. On  
the basis of the information submitted herewith on form C-105, we hereby re-  
quest that the \_\_\_\_\_ pool  
be extended to include the following area \_\_\_\_\_

or that a new pool be created to include the following described area \_\_\_\_\_


W $\frac{1}{2}$  Sec. 18 and W $\frac{1}{2}$  Sec. 19, T19S R26E, Eddy County, N. Mex.

Suggested name: Olen Pool

Olen F. Featherstone  
Operator  
Harold Kersey  
Representative



OIL CONSERVATION COMMISSION  
HOBBS, NEW MEXICO



September 4, 1951

*act. bearing*

C

O

P

Y

*W. J. Porter*  
Mr. Elin Featherstone  
Box 305  
Artesia, New Mexico

Dear Sir:

According to our records your State 4-N, 18-19-28 is located outside the boundaries of a designated pool. You will therefore fill in the enclosed form O-123 and mail in accordance with the instructions thereon.

Yours very truly,

A. L. Porter, Jr.  
Proration Manager


ALP/mw

cc/Mr. R. R. Spurrier

*F- Od 23*

OIL CONSERVATION COMMISSION

HOBBS, NEW MEXICO



September 7, 1951

C  
O  
P  
Y

The Texas Company  
Box 1270  
Midland, Texas

Gentlemen:

According to our records your State AR 1-C, 2-11-37 is located outside the boundaries of a designated pool. You will therefore fill in the enclosed form C-123 and mail in accordance with the instructions thereon.

Since this well is located more than one mile from a designated pool producing from the same formation, it will be prorated in accordance with the rules governing wildcat wells until such time as a pool designation is made.

Yours very truly,

OIL CONSERVATION COMMISSION

A. L. Porter, Jr.  
Proration Manager

ALP/sv

cc/Mr. R. R. Spurrier

H- Oct. 23

REQUEST FOR THE EXTENSION OF AN EXISTING POOL  
OR  
THE CREATION OF A NEW POOL

TO: The Oil Conservation Commission  
Box 871  
Santa Fe, New Mexico

The The Texas Company State of New Mexico "AR"  
Name of Operator Name of Lease

1 Located 660 feet from the (N) or (E) line and 1980 feet  
Well No.  
from the (E) or (W) of 2 11 S 37E  
Section Township Range

is outside the boundaries of any pool producing from the same formation. On  
the basis of the information submitted herewith on form C-105, we hereby re-  
quest that the \_\_\_\_\_ pool  
be extended to include the following area \_\_\_\_\_


or that a new pool be created to include the following described area All of  
Sec. 2, SE/4 of Sec. 32, and SE/4 of SW/4 of Sec. 32, T-11S, R-37E,  
and the SW/4 of SW/4 of Sec. 33, T-10S, R-37E, Lea County, New  
Mexico. *Enlar*  
Suggested name: Thompson-Devonian

The Texas Company  
Operator

GRT Brown  
Representative

5 1/2 sec 32, SW/4 sec 33 10S 37E

All sec 2 11S 37E



*Q2P*

REQUEST FOR THE EXTENSION OF AN EXISTING POOL  
OR  
THE CREATION OF A NEW POOL

TO: The Oil Conservation Commission  
Box 871  
Santa Fe, New Mexico

The The Texas Company State of New Mexico "AB"  
Name of Operator Name of Lease


1 Located 660 feet from the (N) or (E) line and 1980 feet  
Well No.  
from the (E) or (W) of 2 11 S 37E  
Section Township Range

is outside the boundaries of any pool producing from the same formation. On  
the basis of the information submitted herewith on form C-105, we hereby re-  
quest that the \_\_\_\_\_ pool  
be extended to include the following area: \_\_\_\_\_

or that a new pool be created to include the following described area All of  
Sec. 2, SE/4 of Sec. 32, and SE/4 of SW/4 of Sec. 32, T-11S, R-37E,  
and the SW/4 of SW/4 of Sec. 33, T-10S, R-37E, Lea County, New  
Mexico.  
Suggested name: Thompson-Devonian

The Texas Company  
Operator

GRT Brown  
Representative



**INSTRUCTIONS**

**Form C-123, when applicable, is to be submitted not later**

**than twenty (20) days after completion of well and should**

**accompany form C-105. Mail to Oil Conservation Commis-  
sion, Santa Fe, New Mexico. Submit in triplicate.**

