

[illegible]

Case Number

4264

Application
Transcripts.

Small Exhibits

ETC.

Memo

From

WALDO ALARID
CHIEF ACCOUNTANT

To

See [unclear]
Bill Baggett
Att

P.O. 447
- 7 [unclear]

4263

DOCKET MAILED

Date 3-12-70

dearnley-meier reporting company

SPECIALIZING IN: DEPOSITIONS, HEARINGS, STATEMENTS, EXPERT TESTIMONY, DAILY COPY, CONVENTIONS
209 SIMMS BLDG. • P.O. BOX 1092 • PHONE 241-6691 • ALBUQUERQUE, NEW MEXICO



BEFORE THE
NEW MEXICO OIL CONSERVATION COMMISSION
Santa Fe, New Mexico
March 25, 1970

EXAMINER HEARING

IN THE MATTER OF:

Application of Wynn & Brooks for an
unorthodox gas well location, San
Juan County, New Mexico.

Case No. 4264

BEFORE: Elvis A. Utz, Examiner.

TRANSCRIPT OF HEARING

MR. UTZ: Case 4264.

MR. HATCH: Case 4264. Continued from the February 4, 1970 Examiner Hearing. Application of Wynn & Brooks for an unorthodox gas well location, San Juan County, New Mexico.

The record will show that Mr. Wynn has been sworn.

MR. UTZ: Let the record so show.

MR. WYNN: My name is R. C. Wynn, Wynn & Brooks, partnership, Dallas, Texas.

Mr. Examiner, we would at this time request that this hearing be dismissed in that we have, since February 4th, refiled for a location which is orthodox both as to pattern and spacing in the east half of Section 11.

MR. UTZ: Case 4264 will be dismissed as requested by the Applicant.

MR. WYNN: Thank you very much.

MR. UTZ: The hearing is adjourned.

I, BRENDA BURKS, Court Reporter in and for the County of Bernalillo, State of New Mexico, do hereby certify that the foregoing and attached Transcript of Hearing before the New Mexico Oil Conservation Commission was reported by me; and that the same is a true and correct record of the said proceedings to the best of my knowledge, skill and ability.

Brenda Banks
Court Reporter

I do hereby certify that the foregoing is
a complete record of the proceedings in
the Executive hearing of case No. 4266,
heard by me on March 25, 1930.
[Signature], Executive
New Mexico Oil Conservation Commission



dealey-meier reporting service, inc.

SPECIALIZING IN: DEPOSITIONS, HEARINGS, STATEMENTS, EXPERT TESTIMONY, DAILY COPY, CONVENTIONS
1120 SIMAS BLDG. • P. O. BOX 1092 • PHONE 243-6691 • ALBUQUERQUE, NEW MEXICO

BEFORE THE
NEW MEXICO OIL CONSERVATION COMMISSION
Santa Fe, New Mexico
February 4, 1970

EXAMINER HEARING

IN THE MATTER OF:

Application of Wynn & Brooks for)
an unorthodox gas well location,)
San Juan County, New Mexico.

Case No. 4264

BEFORE: Daniel S. Nutter, Examiner.

TRANSCRIPT OF HEARING

MR. NUTTER: We will call Case Number 4264.

MR. HATCH: Case 4264: Continued from the December 17, 1969, Examiner Hearing. Application of Wynn & Brooks for an unorthodox gas well location, San Juan County, New Mexico.

Mr. Wynn, I believe you advised me that you would like this case continued.

MR. WYNN: That is correct, sir.

MR. HATCH: And we decided March 25, the next Examiner date.

MR. NUTTER: Is that when you said we would have that other case that we were just talking about?

MR. WYNN: Yes, sir. As soon as practical because we are ready to -- in fact we are making some locations out there right now in that same township, and we would like to set it as soon as possible on the "E" Three.

MR. HATCH: You may want to explain to Mr. Nutter why you are seeking to continue this next case, too.

MR. WYNN: That case, that 4264 is being continued because when we originally filed for that

location we intended to drill a well to the Dakota formation. And since -- We feel that the further north you can go the better your wells probably will be based on the general geology of the area. And since a normal spacing pattern would be in the northeast corner we only intend to drill to the Mesaverde; we intend to refile on that location and put it in the proper quarter section.

MR. NUTTER: So this will be amended also, then?

MR. HATCH: This will -- if I understand correctly -- may be dismissed--

MR. WYNN: Yes, sir.

MR. HATCH: --if he finds a suitable location?

MR. NUTTER: But for the time being, you just want to continue this?

MR. HATCH: In case he does not find a suitable location.

MR. NUTTER: And we do have a definite date for a hearing; that's March 25.

Case Number 4264 will be continued to the Examiner Hearing scheduled at 9:00 o'clock A. M. at

this same place, March 25, 1970.

I N D E X

DISCUSSION


Page 2

STATE OF NEW MEXICO)
)
 COUNTY OF BERNALILLO) SS

I, CA FENLEY, Court Reporter in and for the County of Bernalillo, State of New Mexico, do hereby certify that the foregoing and attached Transcript of Hearing before the New Mexico Oil Conservation Commission was reported by me; and that the same is a true and correct record of the said proceedings to the best of my knowledge, skill, and ability.



CA FENLEY - COURT REPORTER

I do hereby certify that the foregoing is a correct and true copy of the original as the same appears in the records of the Commission. 4264
 2/14/70

 New Mexico Oil Conservation Commission

dearnley-meier

SPECIALIZING IN: DEPOSITIONS, HEARINGS, STATEMENTS, EXPERT TESTIMONY, DAILY COPY, CONVENTIONS

1120 SIMMS BLDG. • P. O. BOX 1092 • PHONE 243-6691 • ALBUQUERQUE, NEW MEXICO



BEFORE THE
NEW MEXICO OIL CONSERVATION COMMISSION
Santa Fe, New Mexico
December 17, 1969

EXAMINER HEARING

IN THE MATTER OF:)

Application of Wynn & Brooks for an)
unorthodox gas well location, San) Case No. 4263
Juan County, New Mexico.)

Application of Wynn & Brooks for an)
unorthodox gas well location, San) Case No. 4264
Juan County, New Mexico.)

BEFORE: Daniel S. Nutter, Examiner.

TRANSCRIPT OF HEARING

MR. NUTTER: The hearing will come to order, please. The first case this afternoon will be Case No. 4263 and 4264.

MR. HATCH: Case 4263. Application of Wynn and Brooks for an unorthodox gas well location, San Juan County, New Mexico.

Case 4264. Application of Wynn and Brooks for an unorthodox gas well location, San Juan County, New Mexico.

We have received requests from interested parties that this case be continued to February 4, 1970.

MR. NUTTER: Cases 4263 and 4264 will be continued to the Examiner Hearing to be held at this same place at nine o'clock A.M., February 4, 1970.

I, GLENDA BURKS, Court Reporter in and for the County of Bernalillo, State of New Mexico, do hereby certify that the foregoing and attached Transcript of Hearing before the New Mexico Oil Conservation Commission was reported by me; and that the same is a true and correct record of the said proceedings to the best of my knowledge, skill and ability.

Glenda Burns
Notary Public

My Commission Expires:

March 12, 1973

I do hereby certify that the foregoing is
a complete record of the proceedings in
the Hearings hearing of Case No. 4263-64
heard by me on 12/17, 1969.
[Signature], Hearing
New Mexico Oil Conservation Commission

dearnley-meier

SPECIALIZING IN: DEPOSITIONS, HEARINGS, STATEMENTS, EXPERT TESTIMONY, DAILY COPY, CONVENTIONS

1120 SIMMS BLDG. • P. O. BOX 1092 • PHONE 243.6691 • ALBUQUERQUE, NEW MEXICO



BEFORE THE
NEW MEXICO OIL CONSERVATION COMMISSION
Santa Fe, New Mexico
November 25, 1969

EXAMINER HEARING

IN THE MATTER OF:)

Application of Wynn & Brooks for)
an unorthodox gas well location,)
San Juan, County, New Mexico.)

) Case No. 4264

BEFORE: Elvis A. Utz, Examiner.

TRANSCRIPT OF HEARING

MR. UTZ: Case 4264.


MR. HATCH: Case 4264. Application of Wynn & Brooks
for an unorthodox location, San Juan County, New Mexico.

MR. UTZ: Case 4264 will be continued.

STATE OF NEW MEXICO)
) ss
COUNTY OF BERNALILLO)

I, CA Fenley, Court Reporter in and for the County of
Bernalillo, State of New Mexico, do hereby certify that the
foregoing and attached Transcript of Hearing before the New
Mexico Oil Conservation Commission was reported by me and
that the same is a true and correct record of the said
proceedings, to the best of my knowledge, skill and ability.


Court Reporter

I do hereby certify that the foregoing is
a complete record of the proceedings of
the hearing held on Dec. 25, 1964
heard by me, 
New Mexico Oil Conservation Commission



OIL CONSERVATION COMMISSION

STATE OF NEW MEXICO

P. O. BOX 2088 - SANTA FE

87801

GOVERNOR
DAVID F. CARGO
CHAIRMAN

LAND COMMISSIONER
ALEX J. ARMijo
MEMBER

STATE GEOLOGIST
A. L. PORTER, JR.
SECRETARY - DIRECTOR

March 30, 1970

Mr. R. C. Wynn
1525 Republic National Bank Building
Dallas, Texas 75201

Re: Case No. 4264
Order No. R-3934

Applicant:

Wynn & Brooks

Dear Sir:

Enclosed herewith are two copies of the above-referenced Commission order recently entered in the subject case.

Very truly yours,

A. L. PORTER, Jr.
Secretary-Director

ALP/ir

Copy of order also sent to:

Hobbs OCC X

Artesia OCC

Aztec OCC X

Other _____

BEFORE THE OIL CONSERVATION COMMISSION
OF THE STATE OF NEW MEXICO

IN THE MATTER OF THE HEARING
CALLED BY THE OIL CONSERVATION
COMMISSION OF NEW MEXICO FOR
THE PURPOSE OF CONSIDERING:

CASE No. 4264
Order No. R-3934

APPLICATION OF WYNN & BROOKS
FOR AN UNORTHODOX GAS WELL
LOCATION, SAN JUAN COUNTY,
NEW MEXICO.

ORDER OF THE COMMISSION

BY THE COMMISSION:

This cause came on for hearing at 9 a.m. on March 25, 1970,
at Santa Fe, New Mexico, before Examiner Elvis A. Utz.

NOW, on this 30th day of March, 1970, the Commission, a
quorum being present, having considered the record and the recom-
mendations of the Examiner, and being fully advised in the premises,


FINDS:

That the applicant's request for dismissal should be
granted.

IT IS THEREFORE ORDERED:

That Case No. 4264 is hereby dismissed.

DONE at Santa Fe, New Mexico, on the day and year hereinabove
designated.



STATE OF NEW MEXICO
OIL CONSERVATION COMMISSION

David F. Cargo
DAVID F. CARGO, Chairman

Alex J. Armijo
ALEX J. ARMILLO, Member

A. L. Porter, Jr.
A. L. PORTER, Jr., Member & Secretary

AllanticRichfieldCompany North American Producing Division
New Mexico-Arizona District
Post Office Box 1978
Roswell, New Mexico 88201
Telephone 505 622 4041

W. P. Tomlinson
District Engineer



Wyn file case 4264

November 10, 1969

New Mexico Oil Conservation Commission
P. O. Box 2088
Santa Fe, New Mexico 87501

Attention: Mr. A. L. Porter, Jr.
Secretary Director

Re: Wynn & Brooks - Federal "J" No. 1
Mesa Verde-Dakota Dual Unorthodox Location
2390' FSL, 2410' FEL, Sec. 11, T-27-N, R-8-W
San Juan County, New Mexico

Gentlemen:

Wynn & Brooks have proposed to drill the subject well at an unorthodox location, 2390' FSL, 2410' FEL, Section 11, Township 27 North, Range 8 West, due to topographic conditions existing at a normal location. Atlantic Richfield Company, a working interest owner in the area, has no objection to that location.

Yours very truly,

W. P. Tomlinson

WPT:jch

cc: Wynn & Brooks
1525 Republic National Bank Building
Dallas, Texas 75201

DOCKET MAILED

11-14-69
Bates

NOTE: DUE TO THE THANKSGIVING HOLIDAY, THIS HEARING IS SCHEDULED FOR TUESDAY RATHER THAN WEDNESDAY AS CUSTOMARY.

Docket No. 32-69

DOCKET: EXAMINER HEARING - TUESDAY - NOVEMBER 25, 1969

9 A.M. - OIL CONSERVATION COMMISSION CONFERENCE ROOM,
STATE LAND OFFICE BUILDING - SANTA FE, NEW MEXICO

The following cases will be heard before Daniel S. Nutter, Examiner, or Elvis A. Utz, Alternate Examiner:

- CASE 4259: Application of Aztec Oil & Gas Company for salt water disposal, Lea County, New Mexico. Applicant, in the above-styled cause, seeks authority to dispose of produced salt water into the San Andres formation in the perforated interval from 5112 feet to 5138 feet in its State "SS" Well No. 1 located in Unit F of Section 24, Township 17 South, Range 36 East, Spencer-San Andres Pool, Lea County, New Mexico.
- CASE 4260: Application of Tamarack Petroleum Company, Inc. for a waterflood expansion, Lea County, New Mexico. Applicant, in the above-styled cause, seeks authority to expand its Northeast Pearl Queen Unit Waterflood Project, Pearl-Queen Pool, by the conversion to water injection one additional injection well, its Unit Well No. 18, located in Unit L of Section 23, Township 19 South, Range 35 East, Lea County, New Mexico.
- CASE 4261: Application of Pennzoil United, Inc., for special pool rules and unorthodox gas well location, Lea County, New Mexico. Applicant, in the above-styled cause, seeks the promulgation of special pool rules for the Quail Ridge-Morrow Gas Pool, Lea County, New Mexico, including a provision for 320-acre spacing units. Applicant further seeks approval of the unorthodox location in said pool for its Mescalero Ridge Well No. 1 at a location 660 feet from the South line and 660 feet from the West line of Section 20, Township 19 South, Range 34 East.
- CASE 4262: Application of Plains Radio Broadcasting Company for an exception to Order No. R-3221, as amended, Chaves County, New Mexico. Applicant, in the above-styled cause, seeks an exception to Order No. R-3221, as amended, which order prohibits the disposal of water produced in conjunction with the production of oil on the surface of the ground in Lea, Eddy, Chaves, and Roosevelt Counties, New Mexico. Said exception would be for the applicant's White Ranch Well No. 1 located in Unit E of Section 34, Township 11 South, Range 29 East, White Ranch Siluro-Devonian Pool. Chaves County, New Mexico. Applicant seeks authority to dispose of salt

water produced by said well in an unlined surface pit located in the vicinity of said well. In the alternative, applicant seeks authority to dispose of said produced water into the Siluro-Devonian formation in the perforated interval from 8743 feet to 8750 feet in its White Ranch Well No. 3 located in Unit M of said Section 34.

CASE 4263: Application of Wynn & Brooks for an unorthodox gas well location, San Juan County, New Mexico. Applicant, in the above-styled cause, seeks approval for the unorthodox location of its Federal "E" Well No. 3, to be located 590 feet from the South line and 1590 feet from the West line of Section 13, Township 27 North, Range 8 West, Blanco-Mesaverde and Basin-Dakota Pools, San Juan County, New Mexico.

CASE 4264: Application of Wynn & Brooks for an unorthodox gas well location, San Juan County, New Mexico. Applicant, in the above-styled cause, seeks approval for the unorthodox location of its Federal "J" Well No. 1, to be located 2390 feet from the South line and 2410 feet from the East line of Section 11, Township 27 North, Range 8 West, Blanco-Mesaverde and Basin-Dakota Pools, San Juan County, New Mexico.

CASE 4265: Application of Union Oil Company of California for salt water disposal, Lea County, New Mexico. Applicant, in the above-styled cause, seeks authority to dispose of produced salt water into the Yates, San Andres and other formations in the open-hole interval from approximately 4450 feet to 5890 feet in its Midway State Well No. 3 located in Unit J, Section 12, Township 17 South, Range 36 East, Lovington Field, Lea County, New Mexico.

CASE 4245: (Continued from the November 5, 1969, Examiner Hearing) Application of Texas Pacific Oil Company, Inc., for several non-standard gas proration units, Lea County, New Mexico. Applicant, in the above-styled cause, seeks the dedication and rededication of certain acreage and the establishment of the following non-standard gas proration units in Townships 22 and 23 South, Range 36 East, Jalmat Gas Pool, Lea County, New Mexico:

(Case 4245 continued)

A 160-acre unit comprising the W/2 SE/4 and the E/2 SW/4 of Section 8, Township 22 South, Range 36 East, to be dedicated to the State "A" a/c-2 Well No. 56 located in Unit J of said Section 8;

A 200-acre unit comprising the NW/4 and the NW/4 SW/4 of Section 11, Township 22 South, Range 36 East, to be dedicated to the State "A" a/c-2 Well No. 42 located in Unit E of said Section 11;

A 280-acre unit comprising the SE/4, S/2 SW/4, and the NE/4 SW/4 of Section 11, Township 22 South, Range 36 East, to be dedicated to the State "A" a/c-2 Well No. 36 located in Unit M of said Section 11;

A 200-acre unit comprising the N/2 NE/4, the SE/4 NE/4, and the NE/4 NW/4 of Section 15 and the SE/4 SW/4 of Section 10, Township 23 South, Range 36 East, to be dedicated to the State "A" a/c-1 Well No. 31 located in Unit H of said Section 15;

A 160-acre unit comprising the S/2 NW/4, SW/4 NE/4 and the NW/4 NW/4 of Section 15, Township 23 South, Range 36 East, to be dedicated to the State "A" a/c-1 Well No. 33 located in Unit F of said Section 15;

A 240-acre unit comprising the SW/4 of Section 3, and the N/2 NW/4 of Section 10, Township 23 South, Range 36 East, to be dedicated to the State "A" a/c-1 Well No. 35 located in Unit I of said Section 3;

A 160-acre unit comprising the S/2 NW/4 and N/2 SW/4 of Section 10, Township 23 South, Range 36 East, to be dedicated to the State "A" a/c-1 Well No. 37 located in Unit F of said Section 10.

CASE 4266: Application of Texas Pacific Oil Company, Inc., for several non-standard gas proration units, Lea County, New Mexico. Applicant, in the above-styled cause, seeks the dedication and rededication of certain acreage and the establishment of the following non-standard gas proration units in Township 22 South, Range 36 East, Galmat Gas Pool, Lea County, New Mexico:

-4-

(Case 4266 continued)

A 280-acre unit comprising the SW/4 of Section 9 and the E/2 SE/4 and SW/4 SE/4 of Section 8 to be dedicated to the State "A" a/c-2 Well No. 38 located in Unit K of said Section 9;

A 160-acre unit comprising the E/2 SW/4, SW/4 SW/4 and NW/4 SE/4 of Section 8 to be dedicated to the State "A" a/c-2 Well No. 56 located in Unit J of said Section 8;

A 120-acre unit comprising the S/2 NW/4 and NW/4 SW/4 of Section 8 to be dedicated to the State "A" a/c-2 Well No. 51 located in Unit F of said Section 8;

A 160-acre unit comprising the SW/4 of Section 5 to be dedicated to the State "A" a/c-2 Well No. 41 located in Unit M of said Section 5;

A 160-acre unit comprising the NW/4 of Section 5 to be dedicated to the State "A" a/c-2 Well No. 44 located in Unit F of said Section 5;

A 160-acre unit comprising the SE/4 of Section 5 to be dedicated to the State "A" a/c-2 Well No. 27 located in Unit P of said Section 5.

CASE 4267: In the matter of the hearing called by the Oil Conservation Commission on its own motion to permit Edward M. Kriss and all other interested parties to appear and show cause why the Edward M. Kriss Little Chama Valley Company Well No. 1, a wildcat well, located 545 feet from the North line and 1530 feet from the West line of Section 2, Township 1 North, Range 2 East, Rio Arriba County, New Mexico, should not be plugged and abandoned in accordance with a Commission-approved plugging program.

CASE 4268: Application of Texaco Inc., for a unit agreement, Lea County, New Mexico. Applicant, in the above-styled cause, seeks approval of the State "JD" Unit Area comprising 160 acres, more or less, of State lands in the NW/4 of Section 27, Township 26 South, Range 37 East, Rhodes (Yates-Seven Rivers) Pool, Lea County, New Mexico.

- CASE 4269: Application of Texas City for a waterflood project, Lea County, New Mexico. Applicant, in the above-styled cause, seeks authority to institute a waterflood project in its State Unit Area by the injection of water into the Yates-Seven Rivers formations through two wells located in Unit D and Unit E of Section 27, Township 26 South, Range 37 East, Rhodes (Yates-Seven Rivers) Pool, Lea County, New Mexico.
- CASE 4270: Application of Byron McKnight for an exception to Order No. R-111-A, Lea County, New Mexico. Applicant, in the above-styled cause, seeks an exception to the potash-oil area casing and cementing rules as set forth in Commission Order No. R-111-A. Applicant proposes to drill to a depth of approximately 3800 feet in the Yates formation two exploratory wells located in the SW/4 NE/4 and SE/4 NE/4 of Section 26, Township 19 South, Range 33 East, Lea County, New Mexico, in such a manner as to eliminate the necessity of running the salt protection string required by said Order No. R-111-A provided the production string would be cemented to the surface.
- CASE 4271: Application of Texaco Inc. for a waterflood expansion and amendment of Order No. R-2748, Lea County, New Mexico. Applicant, in the above-styled cause, seeks authority to expand its waterflood project in the Rhodes (Yates-Seven Rivers) Pool, authorized by Order No. R-2748, by the injection of water through four additional wells in Sections 22 and 27 of Township 26 South, Range 37 East, Lea County, New Mexico. Applicant further seeks amendment of said order to establish a procedure whereby additional injection wells as may be necessary to complete an efficient injection pattern may be approved administratively.
- CASE 4272: Application of Shell Oil Company for an unorthodox oil well location and to directionally drill, Lea County, New Mexico. Applicant, in the above-styled cause, seeks authority to drill its Sanger Well No. 6 at an unorthodox surface location in Unit E 1490 feet from the North line and 330 feet from the West line of Section 27, Township 18 South, Range 38 East, Hobbs (Grayburg-San Andres) Pool, Lea County, New Mexico. Applicant further seeks authority to directionally drill said well in such a manner as to bottom the well in the subject pool at a point in Unit D of said Section 27 approximately 200 feet north of said surface location. Applicant proposes to dedicate said Unit D to the well.

November 25, 1969 - Examiner hearing

Docket No. 32-69

-6-

CASE 4273: Application of Tesoro Petroleum Corporation for an unorthodox oil well location and amendment of Order No. R-2807-A, McKinley County, New Mexico. Applicant, in the above-styled cause, seeks approval for the unorthodox oil well location of its Well No. 59, formerly classified as a water injection well, located 1430 feet from the South line and 2625 feet from the East line of Section 36, Township 18 North, Range 9 West, Hospah Upper Sand Oil Pool, McKinley County, New Mexico. Applicant further seeks the amendment of Order No. R-2807-A to permit a procedure whereby additional producing and injection wells in its Hospah Unit Area may be approved administratively.

CASE 4274: Application of Pan American Petroleum Corporation for an unorthodox oil well location, San Juan County, New Mexico. Applicant, in the above-styled cause, seeks authority to drill its Navajo Tribal "N" Well No. 11 at an unorthodox location 1150 feet from the West line and 560 feet from the North line of Section 17, Township 26 North, Range 18 West, Tocito Dome-Pennsylvanian "D" Oil Pool, San Juan County, New Mexico.

Docket No. 4-70

DOCKET: EXAMINER HEARING - WEDNESDAY - FEBRUARY 4, 1970

9 A.M. - OIL CONSERVATION COMMISSION CONFERENCE ROOM,
STATE LAND OFFICE BUILDING, SANTA FE, NEW MEXICO

The following cases will be heard before Daniel S. Nutter, Examiner, or
Elvis A. Utz, Alternate Examiner:

CASE 4302: Application of El Paso Natural Gas Company for suspension and amendment of certain provisions of Rules 14(A), 15(A), and 15(B), of the General Rules and Regulations for the prorated gas pools of Northwestern New Mexico. Applicant, in the above-styled cause, seeks suspension for a period of one year from February 1, 1970, of those provisions of Rules 14(A), 15(A), and 15(B) of the General Rules and Regulations for the prorated gas pools of Northwestern New Mexico promulgated by Order No. R-1670, as amended, that provide for the cancellation of unproduced allowable and the shutting-in of over-produced wells.

CASE 4303: Application of El Paso Natural Gas Company for a waterflood project, Lea County, New Mexico. Applicant, in the above-described cause, seeks authority to institute a waterflood project in the Rhodes (Yates-Seven Rivers) Pool by the injection of water into the Yates-Seven Rivers formation through its Moberly "C" Wells Nos. 6, 9, and 10, located respectively, in Units K and M of Section 21 and Unit I of Section 20, Township 26 South, Range 37 East, Lea County, New Mexico. Applicant further seeks a procedure whereby said project may be expanded administratively without a showing of well response.

CASE 2925: (Reopened)

In the matter of Case 2925 being reopened pursuant to the provisions of Order No. R-2598, which order established 640-acre spacing units for the South Hope-Strawn Gas Pool, now designated the South Hope-Pennsylvanian Gas Pool, Eddy County, New Mexico, for a period of one year after first pipeline connection in the pool. All interested persons may appear and show cause why said pool should not be developed on 160-acre spacing units.

CASE 4263: (Continued from the December 17, 1969 Examiner Hearing)

Application of Wynn & Brooks for an unorthodox gas well location, San Juan County, New Mexico. Applicant, in the above-styled cause, seeks approval for the unorthodox location of its Federal "E" Well No. 3, to be located 590 feet from the South line and 1590 feet from the West line of Section 13, Township 27 North, Range 8 West, Blanco-Mesaverde and Basin-Dakota Pools, San Juan County, New Mexico.

CASE 4264: (Continued from the December 17, 1969 Examiner Hearing)

Application of Wynn & Brooks for an unorthodox gas well location, San Juan County, New Mexico. Applicant, in the above-styled cause, seeks approval for the unorthodox location of its Federal "J" Well No. 1, to be located 2390 feet from the South line and 2410 feet from the East line of Section 11, Township 27 North, Range 8 West, Blanco-Mesaverde and Basin-Dakota Pools, San Juan County, New Mexico.

CASE 4297: (Continued from the January 21, 1970 Examiner Hearing)

Application of Anadarko Production Company for lease commingling, Lea County, New Mexico. Applicant, in the above-styled cause, seeks authority to commingle Langlie-Mattix production from the Langlie-Mattix Penrose Sand Unit Tracts 2, 16 and 28, comprising, respectively, the W/2 NW/4 of Section 23, the SW/4 SW/4 of Section 23, and the S/2 NW/4 and SW/4 of Section 28, Township 22 South, Range 37 East, Lea County, New Mexico, with Langlie-Mattix production from other tracts in said unit, allocating the production to each of said Tracts 2, 16 and 28 on the basis of monthly well tests.

CASE 4304: Application of Continental Oil Company for an unorthodox oil well location and amendment of Order No. R-2403, Lea County, New Mexico. Applicant, in the above-styled cause, seeks authority to drill its MCA Unit Well No. 251 as a producing oil well at an unorthodox location 1100 feet from the South line and 2600 feet from the West line of Section 21, Township 17 South, Range 32 East, as an infill well in the MCA Unit Project Area, Maljamar Grayburg-San Andres Pool, Lea County, New Mexico. Applicant further seeks the amendment of Order No. R-2403 to permit the adoption of a procedure whereby additional producing wells and injection wells at unorthodox locations in said project may be approved administratively.

-3-

Examiner Hearing
February 4, 1970

Docket No. 4-70

CASE 4301: (Continued from the January 21, 1970 Examiner Hearing)
In the matter of the hearing called by the Oil Conservation Commission on its own motion to permit Robert T. Smith and all other interested persons to appear and show cause why the following Robert T. Smith wells located in Section 32, Township 20 North, Range 9 West, McKinley County, New Mexico, should not be plugged and abandoned with a Commission-approved plugging program:

State Well No. 1 located 487 feet from the North line and 990 feet from the East line;

State "A" Well No. 1 located 400 feet from the North line and 990 feet from the East line;

State Well No. 3 located 330 feet from the North line and 330 feet from the West line;

State Well No. 6 located 220 feet from the North line and 1485 feet from the East line;

State Well No. 6-Y located approximately 5 feet West of the above-described Well No. 6;

State Well No. 8 located 1155 feet from the North line and 2475 feet from the East line.

Docket No. 9-70

DOCKET: EXAMINER HEARING - WEDNESDAY - MARCH 25, 1970

9 A.M. - OIL CONSERVATION COMMISSION CONFERENCE ROOM,
STATE LAND OFFICE BUILDING - SANTA FE, NEW MEXICO

The following cases will be heard before Elvis A. Utz, Examiner, or Daniel S. Nutter, Alternate Examiner:

- CASE 4321: Application of Sun Oil Company-DX Division for 320-acre spacing, Eddy County, New Mexico. Applicant, in the above-styled cause, seeks 320-acre spacing for the Cass Ranch-Morrow Gas Pool, Eddy County, New Mexico. Said pool was created prior to June 1, 1964, and therefore is not automatically eligible for 320-acre spacing. In the absence of evidence to the contrary, 320-acre spacing will be established for the pool.
- CASE 4324: Application of Pennzoil United, Inc. for an unorthodox oil well location, Lea County, New Mexico. Applicant, in the above-styled cause, seeks an exception to the special rules and regulations governing the Lea-Bone Springs Pool to permit the completion of a well at an unorthodox location 2310 feet from the South line and 1800 feet from the East line of Section 35, Township 19 South, Range 34 East, Lea County, New Mexico.
- CASE 4325: Application of Mobil Oil Corporation for downhole commingling, Lea County, New Mexico. Applicant, in the above-styled cause, seeks authority to commingle production from the Vacuum-Wolfcamp Pool and the Vacuum-Upper Pennsylvanian Pool in the wellbore of its Bridges State Well No. 119, a triple completion, located in Unit F of Section 24, Township 17 South, Range 34 East, Lea County, New Mexico.
- CASE 4326: Application of Newmont Oil Company for an unorthodox oil well location, Eddy County, New Mexico. Applicant, in the above-styled cause, seeks an exception to Rule 104 C 1 to permit the recompletion of a well at an unorthodox oil well location 1325 feet from the South line and 990 feet from the East line of Section 31, Township 17 South, Range 30 East, Loco Hills-Queen Pool, Eddy County, New Mexico.
- CASE 4327: Application of Franklin, Aston & Pass for an exception to Order No. R-3221, as amended Eddy County, New Mexico. Applicant, in the above-styled cause, seeks an exception to Order No. R-3221, as amended, which order prohibits the disposal of water produced in conjunction with the production of oil on the surface of the ground in Lea, Eddy, Chaves, and Roosevelt Counties, New Mexico. Said exception would be for applicant's leases comprising the NE/4 and N/2 SE/4 of Section 1, Township 18 South, Range 29 East and the E/2, N/2 NW/4, and S/2 SW/4 of Section 6, Township 18 South, Range 30 East, Loco Hills Field, Eddy County, New Mexico. Applicant seeks authority to dispose of salt water produced by wells located or to be located on said leases in unlined surface pits.

Examiner Hearing - March 25, 1970

-2-

- CASE 4328: Application of Pubco Petroleum Corporation for compulsory pooling, San Juan County, New Mexico. Applicant, in the above-styled cause, seeks an order pooling all mineral interests in the undesignated Pictured Cliffs gas pool underlying the SE/4 of Section 33, Township 30 North, Range 14 West, San Juan County, New Mexico. Said SE/4 to be dedicated to a well to be drilled in the SW/4 SE/4 of said Section 33. Applicant further seeks an order pooling all mineral interests in said gas pool underlying the NE/4 of Section 4, Township 29 North, Range 14 West, San Juan County, New Mexico. Said NE/4 to be dedicated to a well to be drilled in the NW/4 NE/4 of said Section 4. Also to be considered will be the costs of drilling said wells, a charge for the risk involved, a provision for the allocation of actual operating costs, and the establishment of charges for supervision of said wells.
- CASE 4329: Application of R. D. Collier for an exception to Order No. R-3221, as amended, Eddy County, New Mexico. Applicant, in the above-styled cause, seeks an exception to Order No. R-3221, as amended, which order prohibits the disposal of water produced in conjunction with the production of oil on the surface of ground in Lea, Eddy, Chaves, and Roosevelt Counties, New Mexico. Said exception would be for applicant's Sinclair Parke Well No. 1 located in Unit F, Section 22, Township 17 South, Range 30 East, Jackson-Abo Field, Eddy County, New Mexico. Applicant seeks authority to dispose of salt water produced by said well in an unlined surface pit in the vicinity of said well.
- CASE 4314: (Continued and readadvertised from February 25, 1970, Examiner Hearing and March 4, 1970 Examiner Hearing) Application of Coastal States Gas Producing Company for pool redelineation, Lea County, New Mexico. Applicant, in the above-styled cause, seeks the redelineation of certain pool boundaries to include the deletion of the W/2 and SE/4 of Section 21, Township 13 South, Range 33 East, Lea County, New Mexico, from the Lazy J-Pennsylvanian Pool and the extension of the North Baum Upper Pennsylvanian Pool to include said deleted acreage.
- CASE 4319: (Continued from the March 4, 1970, Examiner Hearing) Application of Texaco Inc. for downhole commingling, Lea County, New Mexico. Applicant, in the above-styled cause, seeks authority to commingle production from the North Vacuum-Abo Pool and the Vacuum-Wolfcamp Pool in the wellbores of its New Mexico "Q" State Well No. 4 and its New Mexico "N" State Well No. 6, triple completions located respectively in Unit P of Section 25, Township 17 South, Range 34 East and Unit L

(Case 4319 continued)

of Section 30, Township 17 South, Range 35 East, Lea County, New Mexico.

CASE 4322: Application of Texaco Inc. for downhole commingling, Lea County, New Mexico. Applicant, in the above-styled cause, seeks authority to commingle production from the Vacuum-Wolfcamp and Vacuum-Upper Pennsylvanian Pools in the wellbore of its Shell State Well No. 1, a triple completion, located in Unit J of Section 25, Township 17 South, Range 34 East, Lea County, New Mexico.

CASE 4323: Application of Texaco Inc. for a waterflood project, Lea County, New Mexico. Applicant, in the above-styled cause, seeks authority to institute a waterflood project by the injection of water into the Grayburg and San Andres formations through its USA Federal "C" Well No. 1 located in Unit P, Section 15, Township 17 South, Range 32 East, Maljamar (Grayburg-San Andres) Pool, Lea County, New Mexico.

CASE 4330: Application of Tenneco Oil Company for an unorthodox location and dual completion, McKinley County, New Mexico. Applicant, in the above-styled cause, seeks approval of the dual completion of its Hospah Well No. 37X to produce oil from the Hospah-Upper and South Hospah-Lower Sand Oil Pools at an unorthodox location for said pools 1280 feet from the North and West lines of Section 12, Township 17 North, Range 9 West, McKinley County, New Mexico.

CASE 4331: Application of Wynn & Brooks for an unorthodox gas well location, San Juan County, New Mexico. Applicant, in the above-styled cause, seeks approval for the unorthodox location of its Federal "E" Well No. 3, to be located 790 feet from the North and West lines of Section 13, Township 27 North, Range 8 West, Blanco-Mesaverde and Basin-Dakota Pools, San Juan County, New Mexico.

CASE 4264: (Continued from the February 4, 1970 Examiner Hearing)
Application of Wynn & Brooks for an unorthodox gas well location, San Juan County, New Mexico. Applicant, in the above-styled cause, seeks approval for the unorthodox location of its Federal "J" Well No. 1, to be located 2390 feet from the South line and 2410 feet from the East line of Section 11, Township 27 North, Range 8 West, Blanco-Mesaverde and Basin-Dakota Pools, San Juan County, New Mexico.

CASE 4301: (Continued from the February 4, 1970 Examiner Hearing)

In the matter of the hearing called by the Oil Conservation Commission on its own motion to permit Robert T. Smith and all other interested persons to appear and show cause why the following Robert T. Smith wells located in Section 32, Township 20 North, Range 9 West, McKinley County, New Mexico, should not be plugged and abandoned in accordance with a Commission-approved plugging program:

State Well No. 1 located 487 feet from the North line and 990 feet from the East line;

State "A" Well No. 1 located 400 feet from the North line and 990 feet from the East line;

State Well No. 3 located 330 feet from the North line and 330 feet from the West line;

State Well No. 6 located 220 feet from the North line and 1485 feet from the East line;

State Well No. 6-Y located approximately 5 feet West of the above-described Well No. 6;

State Well No. 8 located 1155 feet from the North line and 2475 feet from the East line.

NOV 25 1969

WYNN & BROOKS
1525 REPUBLIC NATIONAL BANK BUILDING
DALLAS, TEXAS 75201

(214) 742-1585

November 24, 1969

Secretary-Director
Oil Conservation Commission
State of New Mexico
P. O. Box 2088
Santa Fe, New Mexico 87401

Re: Case Nos. 4263 and 4264

Gentlemen:

This letter will respectfully confirm our verbal request of even date to re-set subject cases for the Examiner Hearing to occur on December 17, 1969.

Western Oil & Minerals, an offsetting operator in Case 4263, has filed an objection in said case and I have informed them of the above change in Hearing dates by telephone.

Very truly yours,

WYNN & BROOKS

R. C. Wynn
R. C. Wynn

RCW:dmc

cc: Mr. D. H. Rainey
El Paso Natural Gas Company
El Paso, Texas 79999

Western Oil & Minerals Corp.
P. O. Box 191
Farmington, New Mexico 87401

DOCKET MAILED

Date 1-23-70

DOCKET MAILED

Date 3-12-70

See Feb. 11th to [unclear]
For March 25th

NOV 1 1969

WYNN & BROOKS

1525 REPUBLIC NATIONAL BANK BUILDING
DALLAS, TEXAS 75201

(214) 742-1585

October 30, 1969

Case 4268

Secretary-Director
Oil Conservation Commission
State of New Mexico
P. O. Box 2088
Santa Fe, New Mexico 87501

Re: Federal "J" No. 1 - Proposed
Unorthodox Location Mesaverde-Dakota
SE/4 Section 11-T27N-R8W
San Juan County, New Mexico

Gentlemen:

Enclosed please find three copies of our survey plat and plat showing offset operators and wells to our proposed unorthodox location in the SE/4 of Section 11-T27N-R8W, San Juan County, New Mexico. Since this location, due to the severe topography of the area, falls in the SE/4 of said section, it is our understanding that a Hearing will be required. It is our further understanding that the next available Hearing will be November 25, 1969 and it is respectfully requested this application be considered at that time.

We have previously requested administrative approval of our Federal "E" #3 unorthodox location in the SW/4 of Section 13. Since Western Oil & Minerals, an offsetting operator, has objected to this location, it is requested that a Hearing on this application be set on the same date as for the Federal "J" above.

Offset operators to the Federal "J" location have been notified of this request by Certified Mail on this date.

Yours very truly,

DOCKET MAILED

WYNN & BROOKS

Date 12-5-69

R. C. Wynn


R. C. Wynn

DOCKET MAILED


Date 11-14-69

RCW:dmc
Enc.

[Faint, mostly illegible handwritten text, possibly a list or notes.]



[Faint, mostly illegible text, possibly bleed-through from the reverse side of the page. Some lines are underlined.]



NEW MEXICO OIL CONSERVATION COMMISSION
WELL LOCATION AND ACREAGE DEDICATION PLAT

Form C-102
Supersedes C-128
Effective 1-1-65

All distances must be from the outer boundaries of the Section.

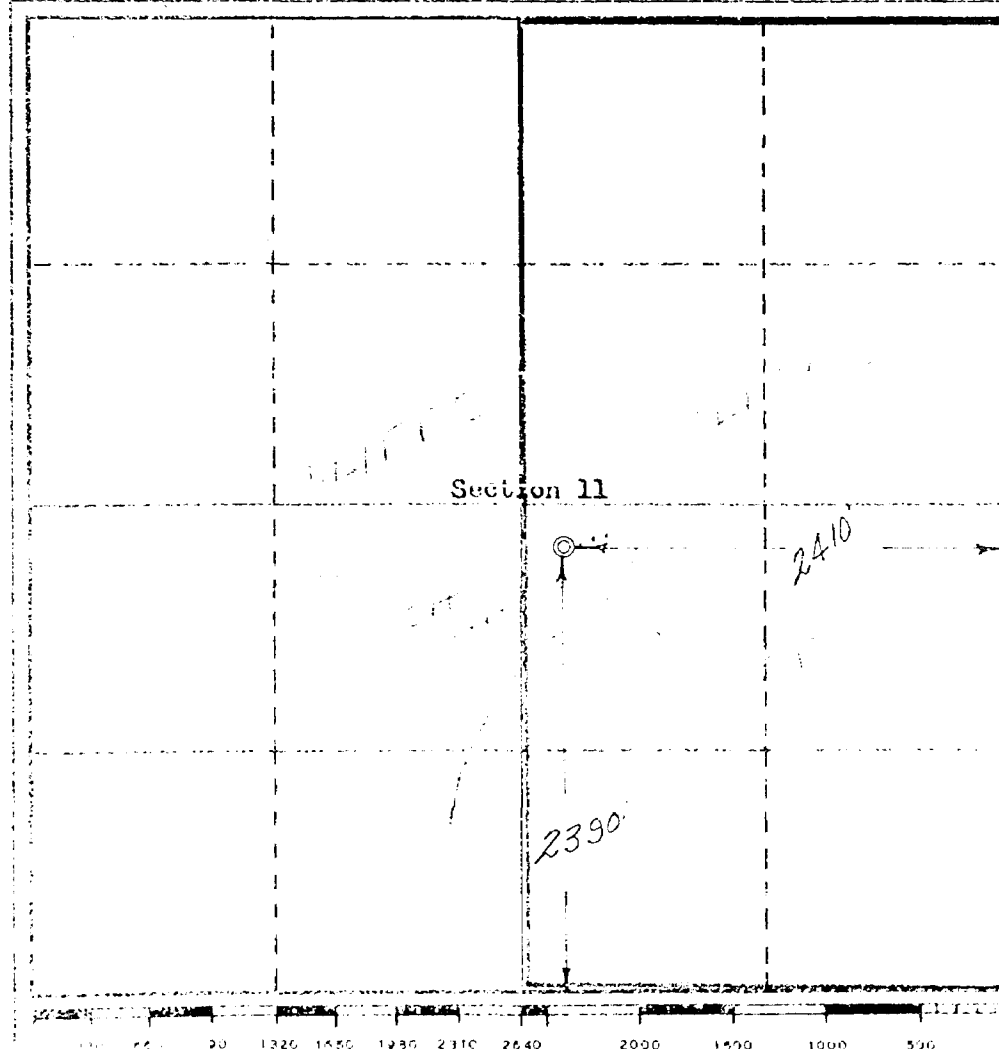
Operator Wynn & Brooks			Lease Federal "J"		Well No. 1
Unit Letter J	Section 11	Township 27 North	Range 8 West	County San Juan	
Actual Footage Location of Well:					
2390 feet from the		South	line and	2410 feet from the	East
Ground Level Elev. 6008	Producing Formation Mesa Verde & Dakota		Pool Blanco-Kesa Verde Basin-Dakota		Dedicated Acreage: 320 Acres

1. Outline the acreage dedicated to the subject well by colored pencil or hachure marks on the plat below.
2. If more than one lease is dedicated to the well, outline each and identify the ownership thereof (both as to working interest and royalty).
3. If more than one lease of different ownership is dedicated to the well, have the interests of all owners been consolidated by communitization, unitization, force-pooling, etc?

☐ Yes ☐ No If answer is "yes," type of consolidation _____

If answer is "no," list the owners and tract descriptions which have actually been consolidated. (Use reverse side of this form if necessary.) _____

No allowable will be assigned to the well until all interests have been consolidated (by communitization, unitization, forced-pooling, or otherwise) or until a non-standard unit, eliminating such interests, has been approved by the Commission.



CERTIFICATION

I hereby certify that the information contained herein is true and complete to the best of my knowledge and belief.

Name _____

Position _____

Company _____

Date _____

I hereby certify that the well location shown on this plat was plotted from field notes of actual surveys made by me or under my supervision, and that the same is true and correct to the best of my knowledge and belief.

Date Surveyed _____

October 2, 1969

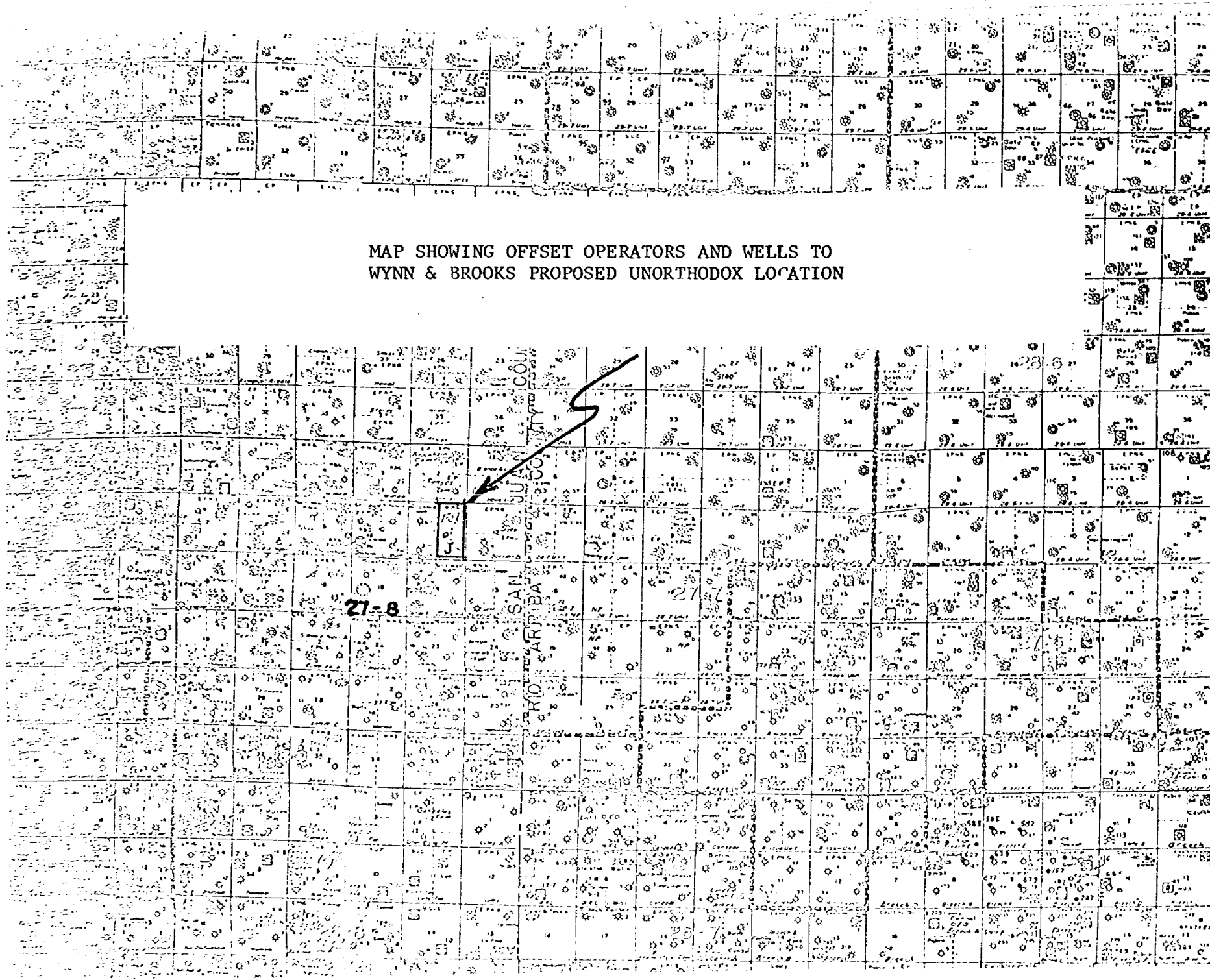
Registered Professional Engineer and Land Surveyor

Certificate No. _____

3084

Case 4264

MAP SHOWING OFFSET OPERATORS AND WELLS TO
WYNN & BROOKS PROPOSED UNORTHODOX LOCATION



DRAFT

GMH/esr

BEFORE THE OIL CONSERVATION COMMISSION
OF THE STATE OF NEW MEXICO

IN THE MATTER OF THE HEARING
CALLED BY THE OIL CONSERVATION
COMMISSION OF NEW MEXICO FOR
THE PURPOSE OF CONSIDERING:

CASE No. 4264

Order No. R- 3934

APPLICATION OF WYNN & BROOKS
FOR AN UNORTHODOX GAS WELL
LOCATION, SAN JUAN COUNTY,
NEW MEXICO.

ORDER OF THE COMMISSION

BY THE COMMISSION:

This cause came on for hearing at 9 o'clock a.m. on
March 25, 19670, at Santa Fe, New Mexico, before Examiner
Elvis A. Utz.

NOW, on this March day of March, 19670, the Commission,
a quorum being present, having considered the record and the
recommendations of the Examiner, and being fully advised in the
premises,

FINDS:

That the applicant's request for dismissal should be
granted.

IT IS THEREFORE ORDERED:

That Case No. 4264 is hereby dismissed.

DONE at Santa Fe, New Mexico, on the day and year herein-
above designated.