

Case Number

4275

Application
Transcripts.

Small Exhibits

ETC.

dearnley-meier

SPECIALIZING IN: DEPOSITIONS, HEARINGS, STATEMENTS, EXPERT TESTIMONY, DAILY COPY, CONVENTIONS
1120 SIMMS BLDG. • P. O. BOX 1092 • PHONE 243-6691 • ALBUQUERQUE, NEW MEXICO



BEFORE THE
NEW MEXICO OIL CONSERVATION COMMISSION
Santa Fe, New Mexico
December 17, 1969

REGULAR HEARING

-----)
IN THE MATTER OF:)
)
Southeastern nomenclature case)
calling for an order for the creation) Case 4275
and extension of certain pools in Lea,)
Chaves and Roosevelt Counties, New)
Mexico.)
-----)

BEFORE: A. L. PORTER, Examiner.

TRANSCRIPT OF HEARING

MR. PORTER: Case 4275.

MR. HATCH: Southeastern nomenclature case calling for an order for the creation and extension of certain pools in Lea, Chaves, and Roosevelt Counties, New Mexico.

(Witness sworn).

(Whereupon Applicant's Exhibit 1 was marked for identification).

JOE D. RAMEY

called as a witness, having been first duly sworn, was examined and testified as follows:

DIRECT EXAMINATION

BY MR. HATCH:

Q State your name and position for the record.

A Joe D. Ramey, supervisor of the Commission's District 1.

Q Are you prepared to make recommendations to the Commission concerning the creation and extension of certain pools in Lea, Chaves and Roosevelt Counties, New Mexico?

A Yes.

Q Are your recommendations in the form of an exhibit?

A Yes, sir. This is marked Southeast New Mexico

Nomenclature Exhibit 1, paragraphs A through BB.

Q All right. Please refer to paragraphs A through BB of Exhibit 1 and to the docket that has been distributed and point out any corrections that need to be made in the docket.

A First, paragraph C should be dismissed due to an error in advisement. Paragraph H should be dismissed for further study.

I have an addition in paragraph X. In Township 23 South, Range 37 East, Section 27, the Northeast quarter. I have several additions in paragraph A in Township 8 South --

Q Would that be AA?

A Double A, yes. I am sorry. Township 8 South, Range 35 East, Section 25, the Southwest quarter; Section 26, the Southeast quarter; in Township 9 South, Range 33 East, Section 35 Northwest quarter; in Township 9 South, Range 34 East, Section 26 Southwest quarter; in Township 9 South, Range 35 East, Section 15, the Northwest quarter; Section 16, the Northeast quarter.

The remainder is as advertised and shown on the docket.

Q All right. Do you recommend then that the

pools in paragraphs A through paragraph BB be created and extended as shown on the docket and as you have corrected them in this hearing?

A Yes; that's correct. I do.

Q Was Exhibit 1 prepared by you or someone under your supervision?

A Yes, it was.

MR. HATCH: I move the introduction of Exhibit 1 in evidence.

MR. PORTER: No objection? The exhibit will be admitted.

Does anyone have any questions of Mr. Ramey concerning Case 4275?

(Witness excused).

MR. PORTER: If not, the Commission will dismiss paragraphs C and H and a nomenclature order will be entered containing the other recommendations that Mr. Ramey has made.

If there is nothing further to come before the Commission, the hearing is adjourned and the Examiner Hearing will begin upstairs.

(Whereupon, the Regular Hearing was adjourned).

I N D E X

<u>WITNESS</u>	<u>PAGE</u>
JOE D. RAMEY	
Direct Examination by Mr. Hatch	2

E X H I B I T S

Applicant's Exhibit	
1	2

STATE OF NEW MEXICO)
) ss
COUNTY OF BERNALILLO)

I, GLENDA BURKS, Court Reporter in and for
the County of Bernalillo, State of New Mexico, do here-
by certify that the foregoing and attached Transcript of
Hearing before the New Mexico Oil Conservation Commission
was reported by me; and that the same is a true and correct
record of the said proceedings to the best of my knowledge,
skill and ability.



Notary Public

My Commission Expires:

March 12, 1973

BEFORE THE OIL CONSERVATION COMMISSION
OF THE STATE OF NEW MEXICO

IN THE MATTER OF THE HEARING
CALLED BY THE OIL CONSERVATION
COMMISSION OF NEW MEXICO FOR
THE PURPOSE OF CONSIDERING:

CASE No. 4275
Order No. R-3895

THE APPLICATION OF THE OIL CONSERVATION
COMMISSION UPON ITS OWN MOTION FOR AN
ORDER CREATING AND EXTENDING CERTAIN
POOLS IN CHAVES, LEA, AND ROOSEVELT
COUNTIES, NEW MEXICO.

ORDER OF THE COMMISSION

BY THE COMMISSION:

This cause came on for hearing at 9 a.m. on December 17, 1969, at Santa Fe, New Mexico, before the Oil Conservation Commission of New Mexico, hereinafter referred to as the "Commission."

NOW, on this 18th day of December, 1969, the Commission, a quorum being present, having considered the testimony presented and the exhibits received at said hearing, and being fully advised in the premises,

FINDS:

(1) That due public notice having been given as required by law, the Commission has jurisdiction of this cause and the subject matter thereof.

(2) That there is need for the creation of a new oil pool in Chaves County, New Mexico, for the production of oil from the San Andres formation, said pool to bear the designation of Double L-San Andres Pool. Said Double L-San Andres Pool was discovered by the Jack L. McClellan Marion Federal Well No. 1, located in Unit C of Section 7, Township 15 South, Range 30 East, NMPM. It was completed in the San Andres formation on August 1, 1969. The top of the perforations is at 3373 feet.

(3) That there is need for the creation of a new oil pool in Chaves County, New Mexico, for the production of oil from the

San Andres formation, said pool to bear the designation of Gallina-San Andres Pool. Said Gallina-San Andres Pool was discovered by the R. E. Davis Wilson Federal Well No. 1, located in Unit D of Section 6, Township 8 South, Range 32 East, NMPM. It was completed in the San Andres formation on July 23, 1966. The top of the perforations is at 4053 feet.

(4) That the proposed creation of a new pool in Section 1, Township 20 South, Range 38 East, NMPM, Lea County, New Mexico, for the production of gas from the Blinebry formation should be dismissed because of an error in the advertisement.

(5) That there is need for the creation of a new oil pool in Lea County, New Mexico, for the production of oil from the Yates formation, said pool to bear the designation of South Quail Ridge-Yates Pool. Said South Quail Ridge-Yates Pool was discovered by the Atlantic Richfield Company Mescalero Ridge Unit MA Well No. 32, located in Unit D of Section 28, Township 19 South, Range 34 East, NMPM. It was completed in the Yates formation on October 4, 1968. The top of the perforations is at 3848 feet.

(6) That there is need for certain extensions to the Siete-San Andres Pool in Chaves County, New Mexico, the Arkansas Junction-San Andres Pool, the Bar U-Pennsylvanian Pool, the Blinebry Pool, the Cerca-Upper Pennsylvanian Pool, the Cerca-Lower Wolfcamp Pool, the Dickinson-Pennsylvanian Pool, the Drinkard Pool, the Eunice Monument Grayburg-San Andres Pool, the South Eunice-San Andres Pool, the Southwest Gladiola-Pennsylvanian Pool, the East Hightower-Upper Pennsylvanian Pool, the Hobbs-Blinebry Pool, the West Jal-Strawn Gas Pool, the Justis-Glorieta Gas Pool, the Maljamar Grayburg-San Andres Pool, the North Mason-Delaware Pool, the Saunders Permo-Pennsylvanian Pool, the Teague-Blinebry Pool, the Vacuum-Wolfcamp Pool, the North Vacuum-Lower Wolfcamp Pool, and the Wantz-Abo Pool, all in Lea County, New Mexico, and the Vada-Pennsylvanian Pool in Lea and Roosevelt Counties, New Mexico. Further, that the proposed extension to the Bough Permo-Pennsylvanian Pool in Lea County, New Mexico, should be dismissed pending further study.

IT IS THEREFORE ORDERED:

(a) That a new pool in Chaves County, New Mexico, classified as an oil pool for San Andres production, is hereby created and designated as the Double L-San Andres Pool, consisting of the

-3-

CASE No. 4275
Order No. R-3895

following-described area:

TOWNSHIP 15 SOUTH, RANGE 30 EAST, NMPM
Section 7: NW/4

(b) That a new pool in Chaves County, New Mexico, classified as an oil pool for San Andres production, is hereby created and designated as the Gallina-San Andres Pool, consisting of the following-described area:

TOWNSHIP 8 SOUTH, RANGE 32 EAST, NMPM
Section 6: NW/4

(c) That the proposed creation of a new pool in Lea County, New Mexico, classified as a gas pool for Blinebry production and designated as the House-Blinebry Gas Pool, consisting of the following-described area:

TOWNSHIP 20 SOUTH, RANGE 38 EAST, NMPM
Section 1: NE/4

is hereby dismissed.

(d) That a new pool in Lea County, New Mexico, classified as an oil pool for Yates production, is hereby created and designated as the South Quail Ridge-Yates Pool, consisting of the following-described area:

TOWNSHIP 19 SOUTH, RANGE 34 EAST, NMPM
Section 28: NW/4

(e) That the Arkansas Junction-San Andres Pool in Lea County, New Mexico, as heretofore classified, defined, and described, is hereby extended to include therein:

TOWNSHIP 18 SOUTH, RANGE 36 EAST, NMPM
Section 13: E/2
Section 24: NE/4

(f) That the Bar U-Pennsylvanian Pool in Lea County, New Mexico, as heretofore classified, defined, and described, is hereby extended to include therein:

TOWNSHIP 9 SOUTH, RANGE 32 EAST, NMPM
Section 11: NE/4

-4-

CASE No. 4275

Order No. R-3895

(g) That the Blinebry Pool in Lea County, New Mexico, as heretofore classified, defined, and described, is hereby extended to include therein:

TOWNSHIP 21 SOUTH, RANGE 37 EAST, NMPM
Section 25: NE/4

TOWNSHIP 22 SOUTH, RANGE 38 EAST, NMPM
Section 6: S/2 and NW/4

(h) That the proposed extension of the Bough Permo-Pennsylvanian Pool in Lea County, New Mexico, as heretofore classified, defined, and described, to include therein:

TOWNSHIP 9 SOUTH, RANGE 35 EAST, NMPM
Section 23: N/2 NW/4

is hereby dismissed.

(i) That the Cerca-Upper Pennsylvanian Pool in Lea County, New Mexico, as heretofore classified, defined, and described, is hereby extended to include therein:

TOWNSHIP 13 SOUTH, RANGE 34 EAST, NMPM
Section 33: NE/4 and SW/4

(j) That the Cerca-Lower Wolfcamp Pool in Lea County, New Mexico, as heretofore classified, defined, and described, is hereby extended to include therein:

TOWNSHIP 13 SOUTH, RANGE 34 EAST, NMPM
Section 28: SE/4
Section 33: NE/4

(k) That the Dickinson-Pennsylvanian Pool in Lea County, New Mexico, as heretofore classified, defined, and described, is hereby extended to include therein:

TOWNSHIP 10 SOUTH, RANGE 36 EAST, NMPM
Section 33: SE/4
Section 34: SW/4

(l) That the Drinkard Pool in Lea County, New Mexico, as heretofore classified, defined, and described, is hereby extended

-5-

CASE No. 4275
Order No. R-3895

to include therein:

TOWNSHIP 23 SOUTH, RANGE 38 EAST, NMPM
Section 18: N/2 NE/4

(m) That the Eunice Monument Grayburg-San Andres Pool in Lea County, New Mexico, as heretofore classified, defined, and described, is hereby extended to include therein:

TOWNSHIP 21 SOUTH, RANGE 36 EAST, NMPM
Section 1: SE/4

TOWNSHIP 21 SOUTH, RANGE 37 EAST, NMPM
Section 6: SW/4

(n) That the South Eunice-San Andres Pool in Lea County, New Mexico, as heretofore classified, defined, and described, is hereby extended to include therein:

TOWNSHIP 22 SOUTH, RANGE 37 EAST, NMPM
Section 11: S/2 NW/4 and SW/4
Section 14: NW/4

(o) That the Southwest Gladiola-Pennsylvanian Pool in Lea County, New Mexico, as heretofore classified, defined, and described, is hereby extended to include therein:

TOWNSHIP 12 SOUTH, RANGE 37 EAST, NMPM
Section 23: S/2 and NE/4
Section 24: N/2
Section 26: NW/4

(p) That the East Hightower-Upper Pennsylvanian Pool in Lea County, New Mexico, as heretofore classified, defined, and described, is hereby extended to include therein:

TOWNSHIP 12 SOUTH, RANGE 34 EAST, NMPM
Section 29: S/2
Section 30: S/2

(q) That the Hobbs-Blaine Pool in Lea County, New Mexico, as heretofore classified, defined, and described, is hereby extended to include therein:

TOWNSHIP 18 SOUTH, RANGE 38 EAST, NMPM
Section 28: SW/4

-6-

CASE No. 4275

Order No. R-3895

(r) That the West Jal-Strawn Gas Pool in Lea County, New Mexico, as heretofore classified, defined, and described, is hereby extended to include therein:

TOWNSHIP 25 SOUTH, RANGE 36 EAST, NMPM

Section 8: All

(s) That the Justis-Glorieta Gas Pool in Lea County, New Mexico, as heretofore classified, defined, and described, is hereby extended to include therein:

TOWNSHIP 24 SOUTH, RANGE 37 EAST, NMPM

Section 26: SE/4

(t) That the Maljamar Grayburg-San Andres Pool in Lea County, New Mexico, as heretofore classified, defined, and described, is hereby extended to include therein:

TOWNSHIP 17 SOUTH, RANGE 33 EAST, NMPM

Section 16: SE/4

(u) That the North Mason-Delaware Pool in Lea County, New Mexico, as heretofore classified, defined, and described, is hereby extended to include therein:

TOWNSHIP 26 SOUTH, RANGE 32 EAST, NMPM

Section 7: SE/4

Section 8: N/2 SW/4

(v) That the Saunders Permo-Pennsylvanian Pool in Lea County, New Mexico, as heretofore classified, defined, and described, is hereby extended to include therein:

TOWNSHIP 15 SOUTH, RANGE 33 EAST, NMPM

Section 9: E/2 NW/4

(w) That the Siete-San Andres Pool in Chaves County, New Mexico, as heretofore classified, defined, and described, is hereby extended to include therein:

TOWNSHIP 8 SOUTH, RANGE 31 EAST, NMPM

Section 27: W/2

Section 28: N/2

Section 34: N/2

Section 35: NW/4

-7-

CASE No. 4275

Order No. R-3895

(x) That the Teague-Blinebry Pool in Lea County, New Mexico, as heretofore classified, defined, and described, is hereby extended to include therein:

TOWNSHIP 23 SOUTH, RANGE 37 EAST, NMPM

Section 17: S/2 SE/4

Section 27: NE/4

(y) That the Vacuum-Wolfcamp Pool in Lea County, New Mexico, as heretofore classified, defined, and described, is hereby extended to include therein:

TOWNSHIP 17 SOUTH, RANGE 34 EAST, NMPM

Section 24: SE/4

(z) That the North Vacuum-Lower Wolfcamp Pool in Lea County, New Mexico, as heretofore classified, defined, and described, is hereby extended to include therein:

TOWNSHIP 17 SOUTH, RANGE 34 EAST, NMPM

Section 2: SE/4

Section 11: NE/4

(aa) That the Vada-Pennsylvanian Pool in Lea and Roosevelt Counties, New Mexico, as heretofore classified, defined, and described, is hereby extended to include therein:

TOWNSHIP 8 SOUTH, RANGE 35 EAST, NMPM

Section 25: SW/4

Section 26: S/2

Section 35: All

TOWNSHIP 8 SOUTH, RANGE 36 EAST, NMPM

Section 28: SE/4

TOWNSHIP 9 SOUTH, RANGE 33 EAST, NMPM

Section 25: NW/4

Section 35: NW/4

TOWNSHIP 9 SOUTH, RANGE 34 EAST, NMPM

Section 26: SW/4

TOWNSHIP 9 SOUTH, RANGE 35 EAST, NMPM

Section 15: NW/4

Section 16: NE/4

-8-

CASE No. 4275

Order No. R-3895

(bb) That the Wantz-Abo Pool in Lea County, New Mexico, as heretofore classified, defined, and described, is hereby extended to include therein:

TONNSHIP 21 SOUTH, RANGE 38 EAST, NMPM

Section 5: S/2

Section 6: SE/4

IT IS FURTHER ORDERED:

(1) That, pursuant to Section 65-3-14.5, NMSA 1953, contained in Chapter 271, Laws of 1969, any well which, by virtue of any of the above pool extensions, is subject to pool rules providing for spacing or proration units larger than the one which is presently dedicated thereto, shall have 60 days from the effective date of this order in which to file new Forms C-102 dedicating a standard unit for the pool to said well, or to obtain a non-standard unit approved by the Commission. Pending such compliance, the well shall receive a maximum allowable in the same proportion to a standard allowable for the pool that the acreage dedicated to the well bears to a standard unit for the pool. Failure to file Forms C-102 dedicating a standard unit to the well or to obtain a non-standard unit approved by the Commission within said 60-day period shall subject the well to cancellation of allowable.

(2) That the effective date of this order and all creations and extensions included herein shall be January 1, 1970.


DONE at Santa Fe, New Mexico, on the day and year hereinabove designated.

STATE OF NEW MEXICO
OIL CONSERVATION COMMISSION


DAVID F. CARGO, Chairman


ALEX J. ARMIJO, Member

A. L. PORTER, Jr., Member & Secretary



esr/

Docket No. 33-69

DOCKET: REGULAR HEARING - WEDNESDAY - DECEMBER 17, 1969

OIL CONSERVATION COMMISSION - 9 A.M. - MORGAN HALL, STATE LAND OFFICE
BUILDING, SANTA FE, NEW MEXICO

- ALLOWABLE:**
- (1) Consideration of the oil allowable for January, 1970;
 - (2) Consideration of the allowable production of gas for January, 1970, from fifteen prorated pools in Lea, Eddy, Roosevelt and Chaves Counties, New Mexico. Consideration of the allowable production of gas from nine prorated pools in San Juan, Rio Arriba and Sandoval Counties, New Mexico, for January, 1970. Consideration of purchasers' nominations for the six-month period beginning February 1, 1970, for that area.

CASE 4275:

Southeastern nomenclature case calling for an order for the creation and extension of certain pools in Lea, Chaves, and Roosevelt Counties, New Mexico:

(a) Create a new pool in Chaves County, New Mexico, classified as an oil pool for San Andres production and designated as the Double L-San Andres Pool. The discovery well is the Jack L. McClellan Marion Federal No. 1 located in Unit C of Section 7, Township 15 South, Range 30 East, NMPM. Said pool would comprise:

TOWNSHIP 15 SOUTH, RANGE 30 EAST, NMPM
SECTION 7: NW/4

(b) Create a new pool in Chaves County, New Mexico, classified as an oil pool for San Andres production and designated as the Gallina-San Andres Pool. The discovery well is the R. E. Davis Wilson Federal No. 1 located in Unit D of Section 6, Township 8 South, Range 32 East, NMPM. Said pool would comprise:

TOWNSHIP 8 SOUTH, RANGE 32 EAST, NMPM
SECTION 6: NW/4

(c) Create a new pool in Lea County, New Mexico, classified as a gas pool for Blinbry production and designated as the House-Blinbry Gas Pool. The discovery well is the Damson Exploration Corporation L. D. Jones No. 1 located in Unit H of Section 1, Township 20 South, Range 38 East, NMPM. Said pool would comprise:

TOWNSHIP 20 SOUTH, RANGE 38 EAST, NMPM
SECTION 1: NE/4

(d) Create a new pool in Lea County, New Mexico, classified as an oil pool for Yates production and designated as the South Quail Ridge-Yates Pool. The discovery well is the Atlantic Richfield Company Mescalero Ridge Unit MA No. 32 located in Unit D of Section 28, Township 19 South, Range 34 East, NMPM. Said pool would comprise:

TOWNSHIP 19 SOUTH, RANGE 34 EAST, NMPM
SECTION 28: NW/4

(e) Extend the Arkansas Junction-San Andres Pool in Lea County, New Mexico, to include therein:

TOWNSHIP 18 SOUTH, RANGE 36 EAST, NMPM
SECTION 13: E/2
SECTION 24: NE/4

(f) Extend the Bar U-Pennsylvanian Pool in Lea County, New Mexico, to include therein:

TOWNSHIP 9 SOUTH, RANGE 32 EAST, NMPM
SECTION 11: NE/4

(g) Extend the Blinebry Pool in Lea County, New Mexico, to include therein:

TOWNSHIP 21 SOUTH, RANGE 37 EAST, NMPM
SECTION 25: NE/4

TOWNSHIP 22 SOUTH, RANGE 38 EAST, NMPM
SECTION 6: S/2 and NW/4

(h) Extend the Bough Permo-Pennsylvanian Pool in Lea County, New Mexico, to include therein:

TOWNSHIP 9 SOUTH, RANGE 35 EAST, NMPM
SECTION 23: N/2 NW/4

(i) Extend the Cerea-Upper Pennsylvanian Pool in Lea County, New Mexico, to include therein:

TOWNSHIP 13 SOUTH, RANGE 34 EAST, NMPM
SECTION 33: NE/4 and SW/4

(j) Extend the Cerea-Lower Wolfcamp Pool in Lea County, New Mexico, to include therein:

TOWNSHIP 13 SOUTH, RANGE 34 EAST, NMPM
SECTION 18: SE/4
SECTION 13: NE/4

(k) Extend the Dickinson-Pennsylvanian Pool in Lea County, New Mexico, to include therein:

TOWNSHIP 10 SOUTH, RANGE 36 EAST, NMPM

SECTION 33: SE/4

SECTION 34: SW/4

(l) Extend the Drinkard Pool in Lea County, New Mexico, to include therein:

TOWNSHIP 23 SOUTH, RANGE 38 EAST, NMPM

SECTION 18: N/2 NE/4

(m) Extend the Eunice Monument Grayburg-San Andres Pool in Lea County, New Mexico, to include therein:

TOWNSHIP 21 SOUTH, RANGE 36 EAST, NMPM

SECTION 1: SE/4

TOWNSHIP 21 SOUTH, RANGE 37 EAST, NMPM

SECTION 6: SW/4

(...)

(n) Extend the South Eunice-San Andres Pool in Lea County, New Mexico, to include therein:

TOWNSHIP 22 SOUTH, RANGE 37 EAST, NMPM

SECTION 11: S/2 NW/4 and SW/4

SECTION 14: NW/4

(o) Extend the Southwest Gladiola-Pennsylvanian Pool in Lea County, New Mexico, to include therein:

TOWNSHIP 12 SOUTH, RANGE 37 EAST, NMPM

SECTION 23: S/2 and NE/4

SECTION 24: N/2

SECTION 26: NW/4

(p) Extend the East Hightower-Upper Pennsylvanian Pool in Lea County, New Mexico, to include therein:

TOWNSHIP 12 SOUTH, RANGE 34 EAST, NMPM

SECTION 29: S/2

SECTION 30: S/2

(q) Extend the Hobbs-Blinebry Pool in Lea County, New Mexico, to include therein:

TOWNSHIP 18 SOUTH, RANGE 38 EAST, NMPM
SECTION 28: SW/4

(r) Extend the West Jal-Strawn Gas Pool in Lea County, New Mexico, to include therein:

TOWNSHIP 25 SOUTH, RANGE 36 EAST, NMPM
SECTION 8: All

(s) Extend the Justis-Glorieta Gas Pool in Lea County, New Mexico, to include therein:

TOWNSHIP 24 SOUTH, RANGE 37 EAST, NMPM
SECTION 26: SE/4

(t) Extend the Maljamar Grayburg-San Andres Pool in Lea County, New Mexico, to include therein:

TOWNSHIP 17 SOUTH, RANGE 33 EAST, NMPM
SECTION 16: SE/4

(u) Extend the North Mason-Delaware Pool in Lea County, New Mexico, to include therein:

TOWNSHIP 26 SOUTH, RANGE 32 EAST, NMPM
SECTION 7: SE/4
SECTION 8: N/2 SW/4

(v) Extend the Saunders-Permo Pennsylvanian Pool in Lea County, New Mexico, to include therein:

TOWNSHIP 15 SOUTH, RANGE 33 EAST, NMPM
SECTION 9: E/2 NW/4

(w) Extend the Siete-San Andres Pool in Chaves County, New Mexico, to include therein:

TOWNSHIP 8 SOUTH, RANGE 31 EAST, NMPM
SECTION 27: W/2
SECTION 28: N/2
SECTION 34: N/2
SECTION 35: NW/4

December 17, 1969 - Regular Hearing
-5-

Docket No. 33-69

(x) Extend the Teague-Blinebry Pool in Lea County, New Mexico, to include therein:

TOWNSHIP 23 SOUTH, RANGE 37 EAST, NMPM
SECTION 17: S/2 SE/4

(y) Extend the Vacuum-Wolfcamp Pool in Lea County, New Mexico, to include therein:

TOWNSHIP 17 SOUTH, RANGE 34 EAST, NMPM
SECTION 24: SE/4

(z) Extend the North Vacuum-Lower Wolfcamp Pool in Lea County, New Mexico, to include therein:

TOWNSHIP 17 SOUTH, RANGE 34 EAST, NMPM
SECTION 2: SE/4
SECTION 11: NE/4

(aa) Extend the Vada-Pennsylvanian Pool in Roosevelt and Lea Counties, New Mexico, to include therein:

TOWNSHIP 8 SOUTH, RANGE 35 EAST, NMPM
SECTION 26: SW/4
SECTION 35: All

TOWNSHIP 8 SOUTH, RANGE 36 EAST, NMPM
SECTION 28: SE/4

TOWNSHIP 9 SOUTH, RANGE 33 EAST, NMPM
SECTION 25: NW/4

(bb) Extend the Wantz-Abo Pool in Lea County, New Mexico, to include therein:

TOWNSHIP 21 SOUTH, RANGE 38 EAST, NMPM
SECTION 5: S/2
SECTION 6: SE/4

CASE 4275: (a) CREATION OF A NEW OIL POOL

County CHAVES Pool DOUBLE L-SAN ANDRES

<u>TOWNSHIP</u> 15 South						<u>Range</u> 30 East						<u>NMPM</u>					
6			5			4			3			2			1		
7			8			9			10			11			12		
18			17			16			15			14			13		
19			20			21			22			23			24		
30			29			28			27			26			25		
31			32			33			34			35			36		

PURPOSE: One completed oil well capable of producing.

JACK L. McCLELLAN - Marion Federal #1 in Unit C of Section 7-15-30. Completed in San Andres on August 1, 1969. Top of Perforations 3373'.

Proposed pool boundary colored in red. SECTION 7: NE/4

CASE 4275: (b) CREATION OF A NEW OIL POOL

County CHAVES Pool GALLINA-SAN ANDRES

TOWNSHIP	8 South	Range	32 East	NMPM		
	6	5	4	3	2	1
	7	8	9	10	11	12
	18	17	16	15	14	13
	19	20	21	22	23	24
	30	29	28	27	26	25
	31	32	33	34	35	36

PURPOSE: One completed oil well capable of producing.
R. E. DAVIS - Wilson Federal #1 in Unit D of Section 6-8-32. Completed
in San Andres on July 23, 1966. Top of Perforations 4053'.
Proposed pool boundary colored in red. SECTION 6: NW/4

CASE 4275: (c) CREATION OF A NEW GAS POOL

County	LEA	Pool	HOUSE-BLINEBRY GAS												
TOWNSHIP	20 South	Range	38 East	NMPM											
	6	5	4	3	2	1									
	7	8	9	10	11	12									
	18	17	16	15	14	13									
	19	20	21	22	23	24									
	30	29	28	27	26	25									
	31	32	33	34	35	36									

PURPOSE: One completed gas well capable of producing.
DAMSON EXPLORATION CORPORATION - L. D. Jones #1 in Unit II of Section 1-20-38. Completed in Blinebry on March 1, 1969. Top of Perforations 6070'. Proposed pool boundary colored in red. SECTION 1: NE/4

TO BE DISMISSED DUE TO ERROR IN ADVERTISEMENT

CASE 4275: (d) CREATION OF A NEW OIL POOL

County LEA Pool SOUTH QUAIL RIDGE-YATES

TOWNSHIP		Range		NMPM	
19 South		34 East			
6	5	4	3	2	1
7	8	9	10	11	12
18	17	16	15	14	13
19	20	21	22	23	24
30	29	28	27	26	25
31	32	33	34	35	36

PURPOSE: One completed oil well capable of producing.

ATLANTIC RICHFIELD COMPANY - Mescalero Ridge Unit MA #32 in Unit D of Section 28-19-34. Completed in Yates on October 4, 1968. Top of Perforations 3848'.

Proposed pool boundary colored in red. SECTION 28: NW/4

CASE 4275: (c) EXTENSION OF AN EXISTING OIL POOL

County LEA Pool ARKANSAS JUNCTION-SAN ANDRES

TOWNSHIP 18 South Range 36 East NMPM

6	5	4	3	2	1
7	8	9	10	11	12
18	17	16	15	14	13
19	20	21	22	23	24
30	29	28	27	26	25
31	32	33	34	35	36

PURPOSE: One completed oil well capable of producing.

AZTEC OIL & GAS COMPANY - State "NG" #1 in Unit G of Section 24-18-36.

Completed in San Andres on November 12, 1968. Top of Perforations 4876'.

Pool boundary colored in red.

Proposed pool extensions colored in green. SECTION 13: E/2

SECTION 24: NE/4

CASE 4275: (F) EXTENSION OF AN EXISTING OIL POOL

County LEA Pool BAR U-PENNSYLVANIAN

TOWNSHIP 9 South Range 32 East NMPM

6	5	4	3	2	1
7	8	9	10	11	12
18	17	16	15	14	13
19	20	21	22	23	24
30	29	28	27	26	25
31	32	33	34	35	36

PURPOSE: One completed oil well capable of producing.

ROGER G. HANKS - Teresa #1 in Unit II of Section 11-9-32. Completed in
Bough C. on September 23, 1969. Top of Perforations 9106'.

Pool boundary colored in red.

Proposed pool extension colored in green. SECTION 11: NE/4

CASE 4275: (E) EXTENSION OF AN EXISTING OIL POOL (Continued on next page)

County	LEA	Pool	BLINEBRY
TOWNSHIP	21 South	Range	37 East NMPM
6	5	4	3 2 1
7	8	9	10 11 12
18	17	16	15 14 13
19	20	21	22 23 24
30	29	28	27 26 25
31	32	33	34 35 36

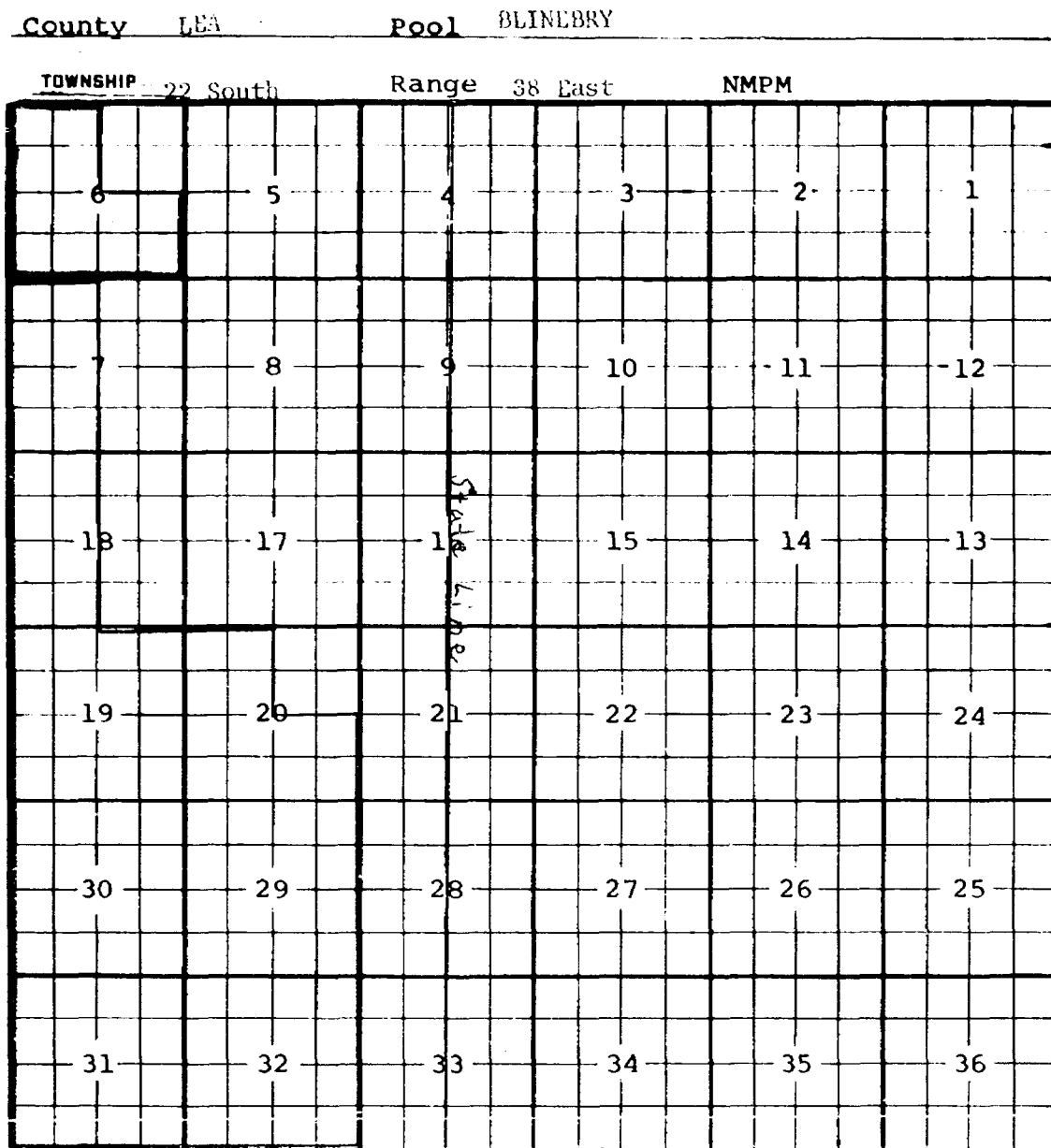
PURPOSE: Three completed oil wells capable of producing.

IMPERIAL-AMERICAN MANAGEMENT COMPANY - Royalty Holding #2 in Unit G of Section 25-21-37. Completed in Blinebry in February 3, 1969. Top of Perforations 6028'.

Pool boundary colored in red.

Proposed pool extension colored in green. SECTION 25: NE/4

CASE 4275: (B) EXTENSION OF AN EXISTING OIL POOL (Continued)



PURPOSE: As shown on preceding page, paragraph (g), Exhibit I.

IMPERIAL-AMERICAN MANAGEMENT COMPANY - Federal G.P.S. #1 in Unit C of Section 6-22-38. Completed in Blinebry on January 2, 1969. Top of Perforations 7144'.

IMPERIAL-AMERICAN MANAGEMENT COMPANY - L. B. Jones #3 in Unit E of Section 6-22-38. Completed in Blinebry on May 19, 1969. Top of Perforations 5933'.

Pool boundary colored in red.

Proposed pool extensions colored in green. SECTION 6: S/2 and NW/4

CASE 4275: (b) EXTENSION OF AN EXISTING OIL POOL

County LEA Pool BOUGH PERMO-PENNSYLVANIAN

TOWNSHIP 9 South

Range 35 East

NMPM

6	5	4	3	2	1
7	8	9	10	11	12
18	17	16	15	14	13
19	20	21	22	23	24
30	29	28	27	26	25
31	32	33	34	35	36

PURPOSE: One completed oil well capable of producing.

BTI OIL PRODUCERS - Curtis 695 Ltd. #1 in Unit C of Section 23-9-35. Completed in Bough C on October 20, 1969. Top of Perforations 9788'.

Pool boundary colored in red.

Proposed pool extension colored in green. SECTION 23: N/2 NW/4

TO BE DISMISSED FOR FURTHER STUDY.

CASE 4275: (i) EXTENSION OF AN EXISTING OIL POOL

County LEA Pool CERCA-UPPER PENNSYLVANIAN

TOWNSHIP			Range			NMPM		
13 South			34 East					
6	5	4	3	2	1			
7	8	9	10	11	12			
18	17	16	15	14	13			
19	20	21	22	23	24			
30	29	28	27	26	25			
31	32	33	34	35	36			

PURPOSE: Two completed oil wells capable of producing.

SUN OIL COMPANY - New Mexico "R" State #1 in Unit N of Section 33-13-34.
Completed in Pennsylvanian "Y" on July 12, 1969. Top of Perforations
10,387'.

SUN OIL COMPANY - New Mexico "R" State #2 in Unit H of Section 33-13-34.
Completed in Pennsylvanian "Y" on October 12, 1969. Top of Perforations
10,398'.

Pool boundary colored in red.

Proposed pool extensions colored in green. SECTION 33: NE/4 and SW/4

CASE 4275: (j) EXTENSION OF AN EXISTING OIL POOL

County LEA Pool CERCA-LOWER WOLFCAAMP

TOWNSHIP - 13 South **Range** 34 East **NMPM**

6	5	4	3	2	1
7	8	9	10	11	12
18	17	16	15	14	13
19	20	21	22	23	24
30	29	28	27	26	25
31	32	33	34	35	36

PURPOSE: One completed oil well capable of producing.

JACK L. McCLELLAN - Dye #1 in Unit P of Section 28-13-34. Completed in
Wolfcamp on August 12, 1969. Top of Perforations 10,326'.

Pool boundary colored in red.

Proposed pool extensions colored in green. SECTION 28: SE/4

SECTION 33: NE/4

CASE 4275: (k) EXTENSION OF AN EXISTING OIL POOL

County LEA Pool DICKINSON-PENNSYLVANIAN

TOWNSHIP			Range			36 East			NMPM		
10 South											
6	5	4	3	2	1						
7	8	9	10	11	12						
18	17	16	15	14	13						
19	20	21	22	23	24						
30	29	28	27	26	25						
31	32	33	34	35	36						

PURPOSE: One completed oil well capable of producing.

TOM L. INGRAM - Cryer #1 in Unit L of Section 34-10-36. Completed in
Pennsylvanian (Atoka) on September 1, 1968. Top of Perforations 11,625'.
Pool boundary colored in red.

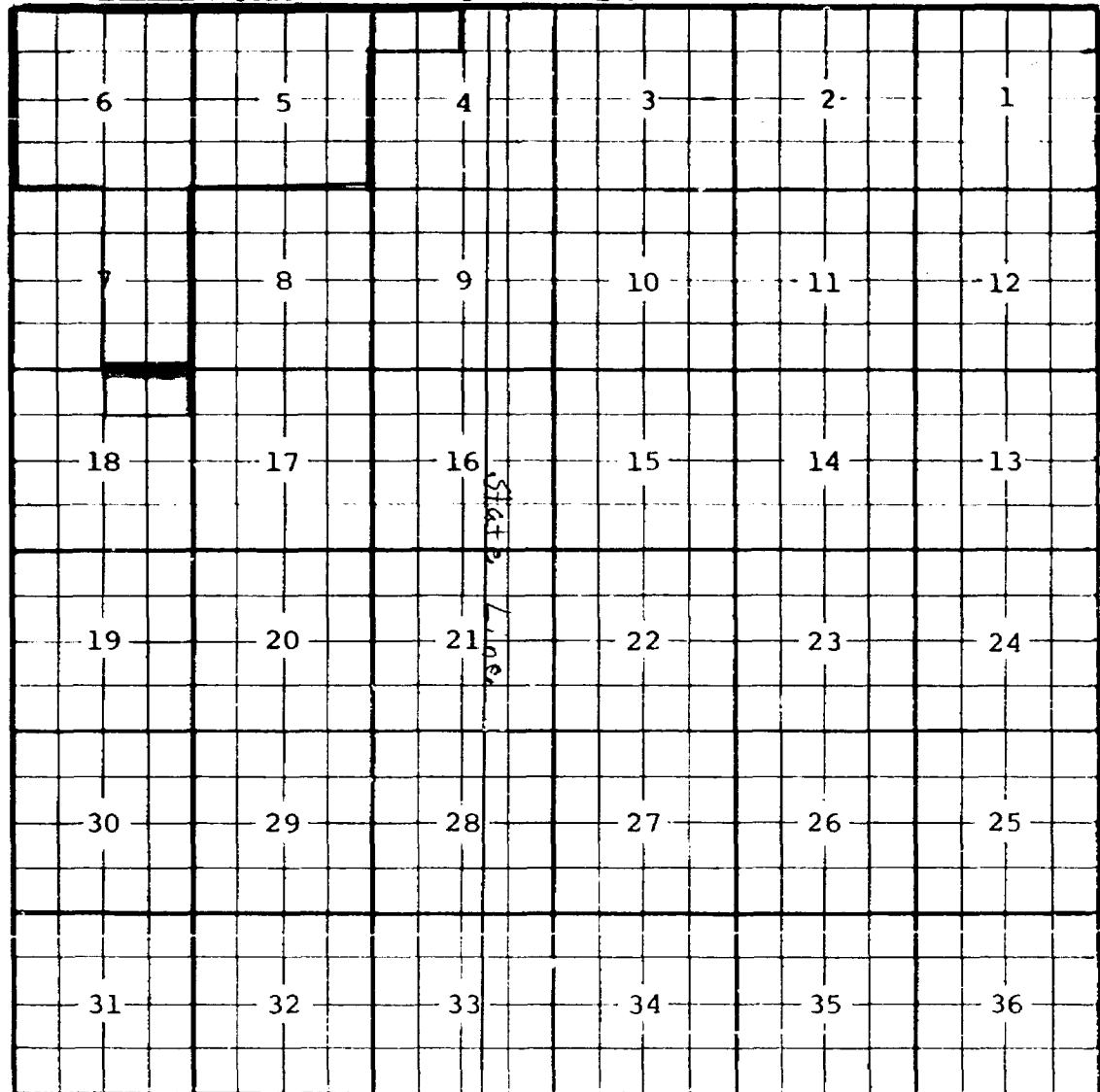
Proposed pool extensions colored in green. SECTION 33: SE/4

SECTION 34: SW/4

CASE 4275: (1) EXTENSION OF AN EXISTING OIL POOL

County LEA Pool DRINKARD

TOWNSHIP 23 South Range 38 East NMPM



PURPOSE: One completed oil well capable of producing.

IMPERIAL-AMERICAN MANAGEMENT COMPANY - Susan Federal #1 in Unit A of Section 18-23-38. Completed in Abo on March 1, 1969. Top of Perforations 7290'.

Pool boundary colored in red.

Proposed pool extension colored in green. SECTION 18: N/2 NE/4

CASE 4275: (m) EXTENSION OF AN EXISTING OIL POOL (Continued on next page)

County	LEA		Pool	EUNICE MONUMENT GRAYBURG-SAN ANDRES	
TOWNSHIP	21 South		Range	36 East NMPM	
6	5	4	3	2	1
7	8	9	10	11	12
18	17	16	15	14	13
19	20	21	22	23	24
30	29	28	27	26	25
31	32	33	34	35	36

PURPOSE: One completed oil well capable of producing.

Pool boundary colored in red.

Proposed pool extension colored in green. SECTION 1: SE/4

TOWNSHIP - 21 South Range 37 East NMPM

A 6x6 grid with numbers 1 through 36. The numbers are arranged in a boustrophedon pattern: Row 1 (left to right): 6, 5, 4, 3, 2, 1; Row 2 (right to left): 7, 8, 9, 10, 11, 12; Row 3 (left to right): 18, 17, 16, 15, 14, 13; Row 4 (right to left): 19, 20, 21, 22, 23, 24; Row 5 (left to right): 30, 29, 28, 27, 26, 25; Row 6 (right to left): 31, 32, 33, 34, 35, 36. A 2x2 square in the top-left corner, covering the cells with numbers 6, 5, 7, and 8, is highlighted with a thick black border.

PURPOSE: As stated on preceding page, paragraph (m), Exhibit I.

ADARKO PRODUCTION COMPANY - Mae Currie #2 in Unit T of Section 6-21-37.

Completed in Grayburg on October 20, 1969. Top of Perforations 3878'.

Pool boundary colored in red.

Proposed pool extension colored in green. SECTION 6: SW/4

CASE 4275: (n) EXTENSION OF AN EXISTING OIL POOL

County LEA Pool SOUTH EUNICE-SAN ANDRES

TOWNSHIP		22 South		Range		37 East		NMPM	
		6	5	4	3	2	1		
		7	8	9	10	11	12		
		18	17	16	15	14	13		
		19	20	21	22	23	24		
		30	29	28	27	26	25		
		31	32	33	34	35	36		

PURPOSE: One completed oil well capable of producing.

ANADARKO PRODUCTION COMPANY - Hugh #13 in Unit D of Section 14-22-37.

Completed in San Andres on October 5, 1969. Top of Perforations 3900'.

Pool boundary colored in red.

Proposed pool extensions colored in green. SECTION 11: S/2 NW/4 and SW/4

SECTION 14: NW/4

CASE 4275: (o) EXTENSION OF AN EXISTING OIL POOL

County LEA Pool SOUTHWEST GLADIOLA-PENNSYLVANIAN

TOWNSHIP	12 South	Range	37 East	NMPM		
	6	5	4	3	2	1
	7	8	9	10	11	12
	18	17	16	15	14	13
	19	20	21	22	23	24
	30	29	28	27	26	25
	31	32	33	34	35	36

PURPOSE: One completed oil well capable of producing.

McALESTER FUEL COMPANY - Brownfield B #1 in Unit G of Section 24-12-37.
Completed in Pennsylvanian on September 21, 1969. Top of Perforations
10,282'.

Pool boundary colored in red.

Proposed pool extensions colored in green. SECTION 23: S/2 and NE/4

SECTION 24: N/2

SECTION 26: NW/4

CASE 4275: (p) EXTENSION OF AN EXISTING OIL POOL

County LEA Pool EAST HIGHTOWER-UPPER PENNSYLVANIAN

TOWNSHIP 12 South Range 34 East NMPM

6	5	4	3	2	1	
7	8	9	10	11	12	
18	17	16	15	14	13	
19	20	21	22	23	24	
30	29	28	27	26	25	
31	32	33	34	35	36	

PURPOSE: One completed oil well capable of producing.

CHARLES B. READ - Hobbs "Y" #1 in Unit J of Section 29-12-34. Completed in Upper Pennsylvanian on February 2, 1969. Top of Perforations 9996'.

Pool boundary colored in red.

Proposed pool extensions colored in green. SECTION 29: S/2

SECTION 30: S/2

CASE 4275: (q) EXTENSION OF AN EXISTING OIL POOL

County LEA Pool HOBBS-BLINEBRY

TOWNSHIP		18 South		Range		38 East		NMPM	
		6	5	4	3	2	1		
		7	8	9	10	11	12		
		18	17	16	15	14	13		
		19	20	21	22	23	24		
		30	29	28	27	26	25		
		31	32	33	34	35	36		

PURPOSE: Two completed oil wells capable of producing.

SHELL OIL COMPANY - Grimes #9 in Unit M of Section 28-18-38. Completed in Blinebry on October 5, 1969. Top of Perforations 5892'.

SHELL OIL COMPANY - Grimes #11 in Unit N of Section 28-18-38. Completed in Blinebry on October 19, 1969. Top of Perforations 5890'.

Pool boundary colored in red.

Proposed pool extension colored in green. SECTION 28: SW/4

CASE 4275: (r) EXTENSION OF AN EXISTING GAS POOL

County LEA Pool WEST JAL-STRAWN GAS

TOWNSHIP 25 South Range 36 East NMPM

6	5	4	3	2	1
7	8	9	10	11	12
18	17	16	15	14	13
19	20	21	22	23	24
30	29	28	27	26	25
31	32	33	34	35	36

PURPOSE: One completed oil well capable of producing from a gas pool, TEXACO, INC. - C. Elliott Federal #1 in Unit J of Section 8-25-36. Completed in Strawn on November 13, 1965. Top of Perforations 11,949'. Pool boundary colored in red.

Proposed pool extension colored in green. SECTION 8: All

CASE 4275: (s) EXTENSION OF AN EXISTING GAS POOL

County LEA Pool JUSTIS-GLORIETA GAS

TOWNSHIP 24 South Range 37 East NMPM

6	5	4	3	2	1	
7	8	9	10	11	12	
18	17	16	15	14	13	
19	20	21	22	23	24	
30	29	28	27	26	25	
31	32	33	34	35	36	

PURPOSE: One completed gas well capable of producing.

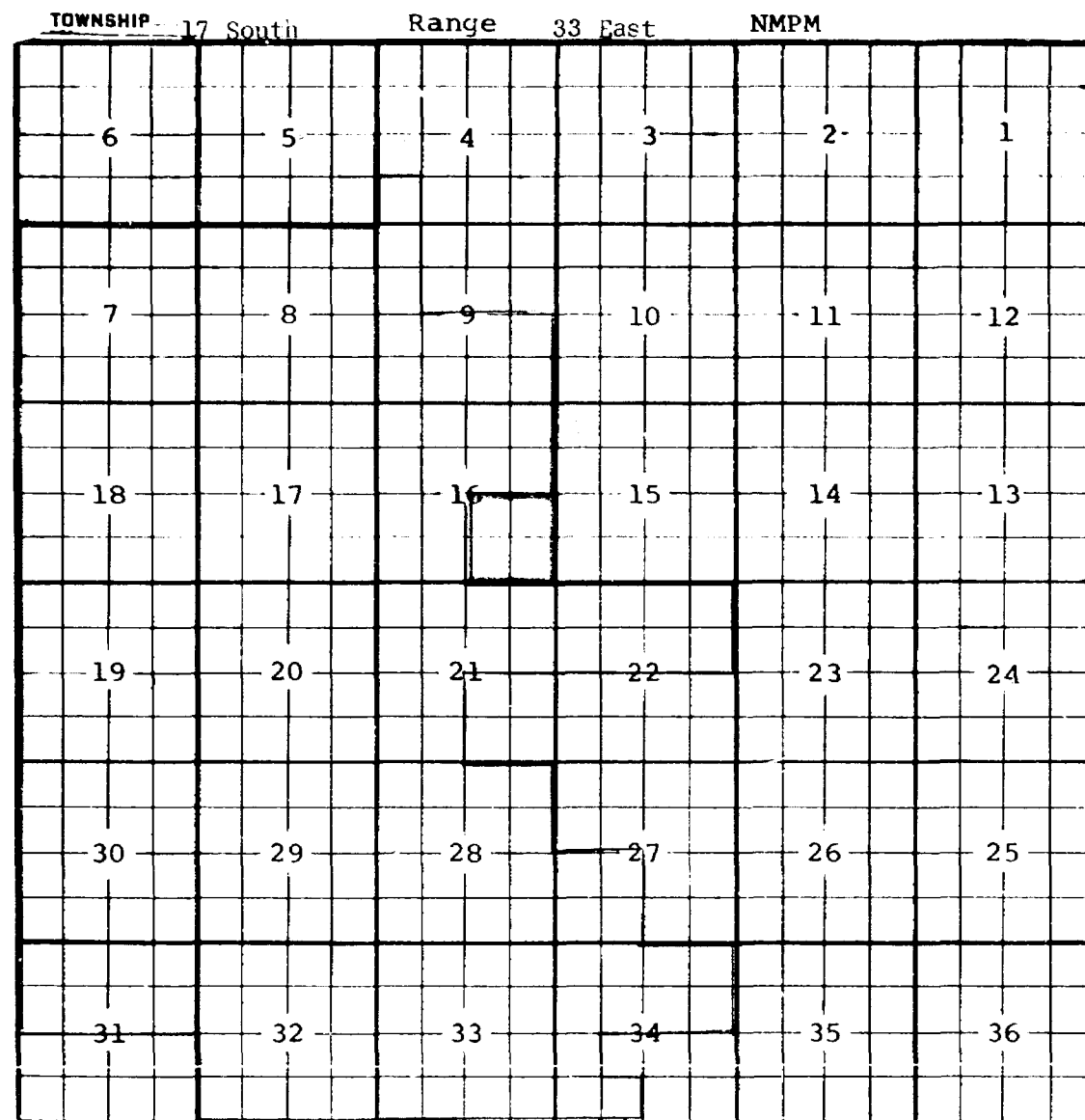
TEXACO, INC. - C. C. Fristoe "B" Federal NCT-2 #13 in Unit O of Section 26-24-37. Completed in Glorieta on September 10, 1968. Top of Perforations 4761'.

Pool boundary colored in red.

Proposed pool extension colored in green. SECTION 26: SE/4

CASE 4275: (t) EXTENSION OF AN EXISTING OIL POOL

County LEA Pool MALJANAR GRAYBURG-SAN ANDRES



PURPOSE: One completed oil well capable of producing.

PHILLIPS PETROLEUM COMPANY - Leamex #16 in Unit J of Section 16-17-33.
Completed in Grayburg, San Andres on October 1, 1969. Top of Perforations
4290'.

Pool boundary colored in red.

Proposed pool extension colored in green. SECTION 16: SE/4

CASE 4275: (u) EXTENSION OF AN EXISTING OIL POOL

County LEA Pool NORTH MASON-DELAWARE

TOWNSHIP 26 South Range 32 East NMPM

6	5	4	3	2	1
7	8	9	10	11	12
18	17	16	15	14	13
19	20	21	22	23	24
30	29	28	27	26	25
31	32	33	34	35	36

PURPOSE: One completed oil well capable of producing.

TEXACO, INC. - N. C. Higgins Federal #1 in Unit L of Section 8-26-32. Completed in Delaware on September 26, 1969. Top of Perforations 4442'.

Pool boundary colored in red.

Proposed pool extensions colored in green. SECTION 7: SE/4

SECTION 8: N/2 SW/4

CASE 4275: (v) EXTENSION OF AN EXISTING OIL POOL

County LEA Pool SAUNDERS PERMC-PENNSYLVANIAN

TOWNSHIP 15 South Range 33 East NMPM

6	5	4	3	2	1
7	8	9	10	11	12
18	17	16	15	14	13
19	20	21	22	23	24
30	29	28	27	26	25
31	32	33	34	35	36

PURPOSE: One completed oil well capable of producing.

IMPERIAL-AMERICAN MANAGEMENT COMPANY - Stipp State #1 in Unit F of Section 9-15-33. Completed in Pennsylvanian on June 20, 1969. Top of Perforations 9540'.

Pool boundary colored in red.

Proposed pool extension colored in green. SECTION 9: E/2 NW/4

CASE 4275: (w) EXTENSION OF AN EXISTING OIL POOL

County CHAVES Pool SIETE-SAN ANDRES

TOWNSHIP		Range		NMPM	
8 South		31 East			
6	5	4	3	2	1
7	8	9	10	11	12
18	17	16	15	14	13
19	20	21	22	23	24
30	29	28	27	26	25
31	32	33	34	35	36

PURPOSE: Two completed oil wells capable of producing.

IMPERIAL-AMERICAN MANAGEMENT COMPANY - Marsha Federal #1 in Unit D of Section 27-8-31. Completed in San Andres on May 31, 1969. Top of Perforations 3870'.

IMPERIAL-AMERICAN MANAGEMENT COMPANY - Sibert Federal #1 in Unit E of Section 35-8-31. Completed in San Andres on January 29, 1969. Top of Perforations 3910'.

Pool boundary colored in red.

Proposed pool extensions colored in green. SECTION 27: W/2

SECTION 28: N/2

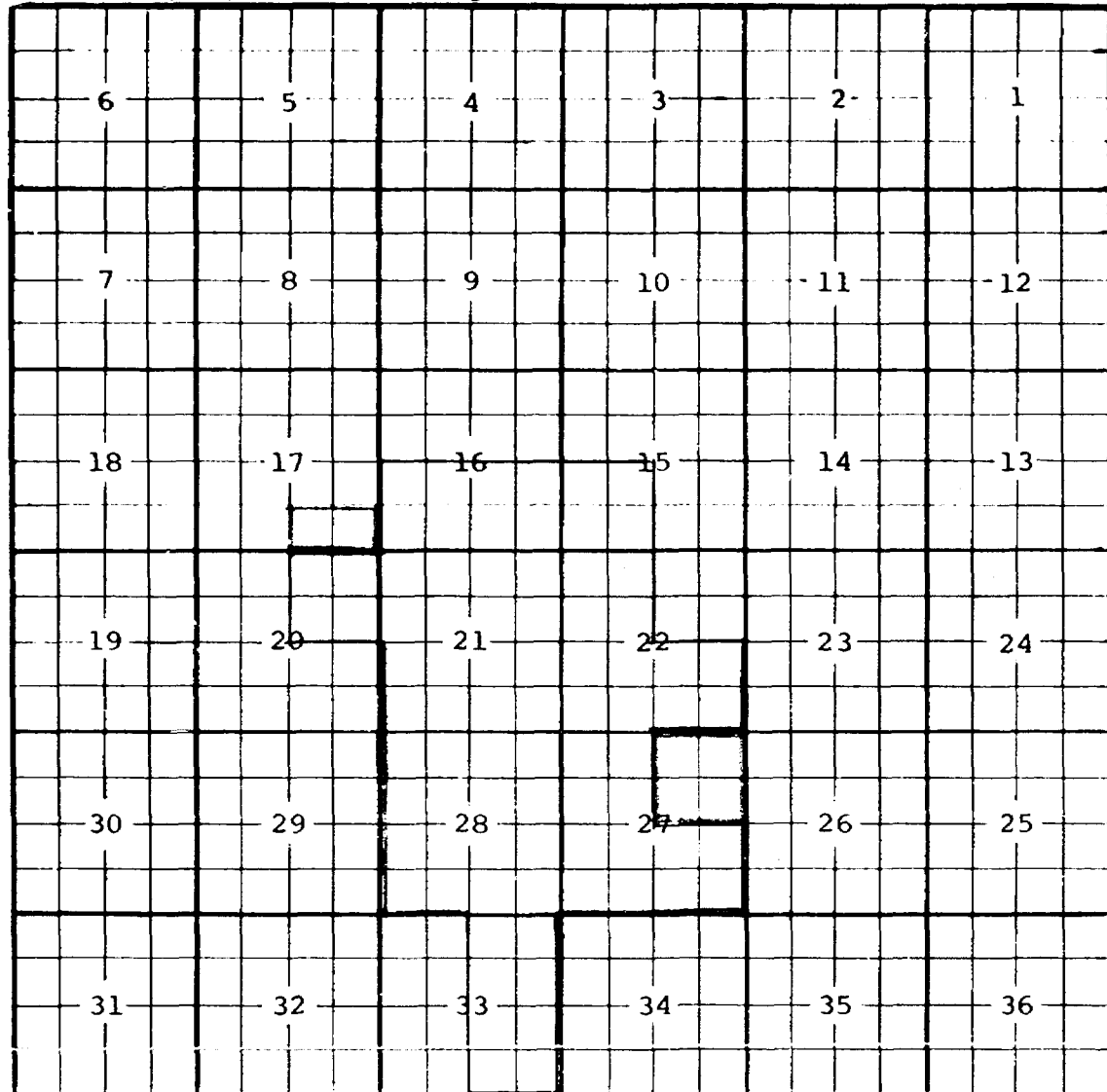
SECTION 34: N/2

SECTION 35: NW/4

CASE 4275: (x) EXTENSION OF AN EXISTING OIL POOL

County LEA Pool TEAGUE-BLINEBRY

TOWNSHIP 23 South Range 37 East NMPM



PURPOSE: One completed oil well capable of producing.

KING RESOURCES COMPANY - Hughes B-3 #1 in Unit P of Section 17-23-37.

Completed in Blinebry on September 4, 1969. Top of Perforations 6005'.

ADDITION--GULF OIL CORPORATION - C. E. LaMunyon #16 in Unit G of Section 27-23-37. Completed in Blinebry on November 13, 1969. Top of Perforations 5384'.

Pool boundary colored in red.

Proposed pool extensions colored in green. SECTION 17: S/2 SE/4

ADDITION----SECTION 27: NE/4

CASE 4275: (y) EXTENSION OF AN EXISTING OIL POOL

County LEA Pool VACUUM-WOLFCAMP

TOWNSHIP 17 South Range 34 East NMPM

6	5	4	3	2	1
7	8	9	10	11	12
18	17	16	15	14	13
19	20	21	22	23	24
30	29	28	27	26	25
31	32	33	34	35	36

PURPOSE: One completed oil well capable of producing.

SHELL OIL COMPANY - State "C" #2 in Unit P of Section 24-17-34. Completed in Wolfcamp on March 27, 1968. Top of Perforations 9967'.

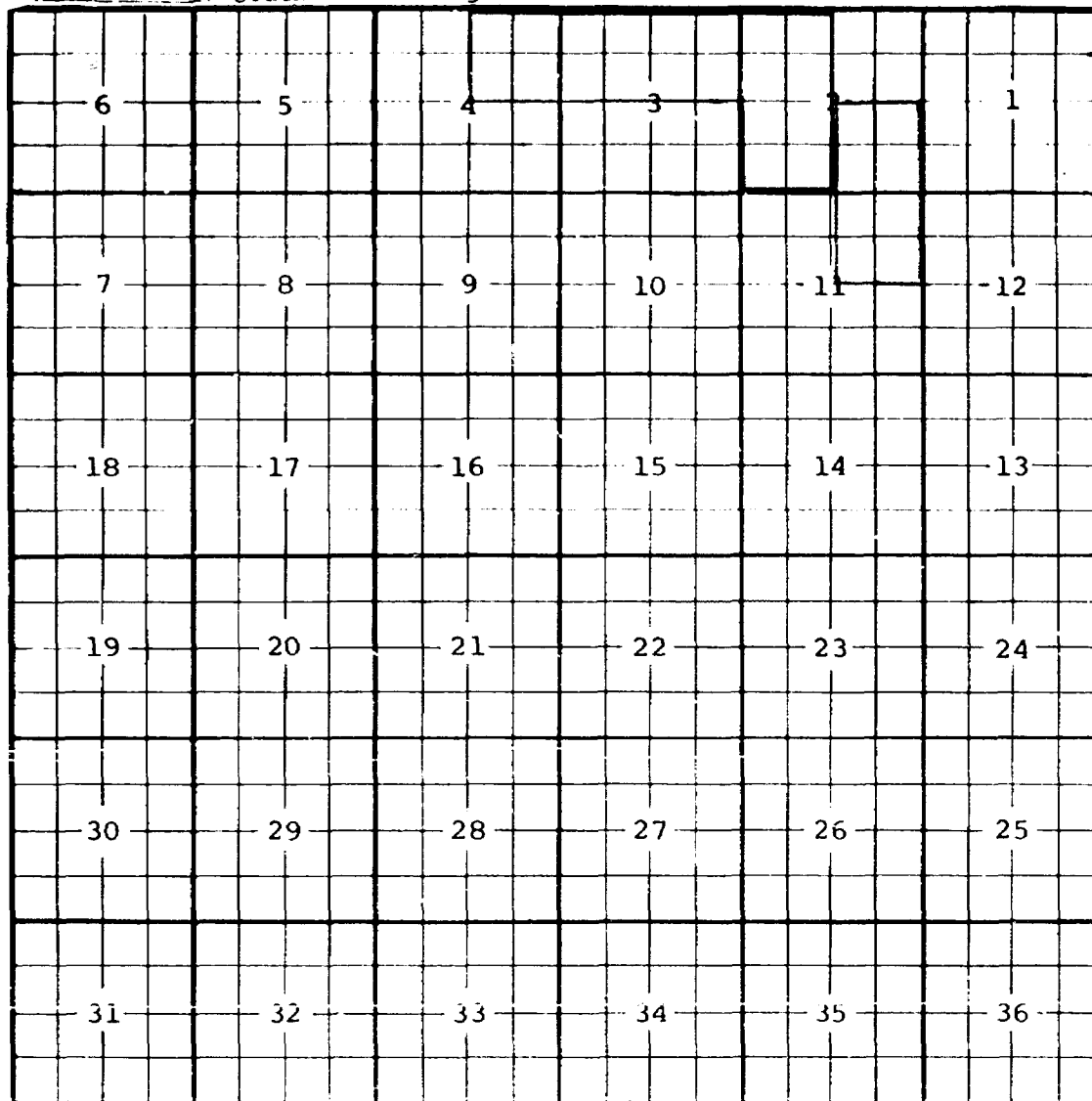
Pool boundary colored in red.

Proposed pool extension colored in green. SECTION 24: SE/4

CASE 4275: (z) EXTENSION OF AN EXISTING OIL POOL

County LEA Pool NORTH VACUUM-LOWER WOLF CAMP

TOWNSHIP 17 South Range 34 East NMPM



PURPOSE: One completed oil well capable of producing.

PENNZOIL UNITED, INC. - Bridges State #1 in Unit A of Section 11-17-34.

Completed in Lower Wolfcamp on May 29, 1969. Top of Perforations 10,516'.

Pool boundary colored in red.

Proposed pool extensions colored in green. SECTION 2: SE/4

SECTION 11: NE/4

CASE 4275: (aa) EXTENSION OF AN EXISTING OIL POOL (Continued on next page)

County ROOSEVELT Pool VADA-PENNSYLVANIAN

TOWNSHIP 8 South			Range 35 East			NMPM		
6	5	4	3	2	1			
7	8	9	10	11	12			
18	17	16	15	14	13			
19	20	21	22	23	24			
30	29	28	27	26	25			
31	32	33	34	35	36			

PURPOSE: Six completed oil wells capable of producing. (Wells listed on attached sheet.)

Pool boundary colored in red.

Proposed pool extensions colored in green. SECTION 26: SW/4

SECTION 35: All

ADDITIONS---SECTION 25: SW/4

SECTION 26: SE/4

COUNTY	ROOSEVELT	POOL	VADA-PENNSYLVANIAN	
TOWNSHIP	8 South	RANGE	35 East	NMPM

McGRATH & SMITH, INC. - Alcorn Federal #1 in Unit N of Section 26-8-35. Completed in Pennsylvanian (Bough C) on October 20, 1969. Top of Perforations 9738'.

BTA OIL PRODUCERS - Option 694 Ltd. #1 in Unit A of Section 35-8-35. Completed in Bough "C" on September 30, 1969. Top of Perforations 9774'.

BTA OIL PRODUCERS - Option 694 Ltd. #2 in Unit I of Section 35-8-35. Completed in Bough "C" on November 5, 1969. Top of Perforations 9804'.

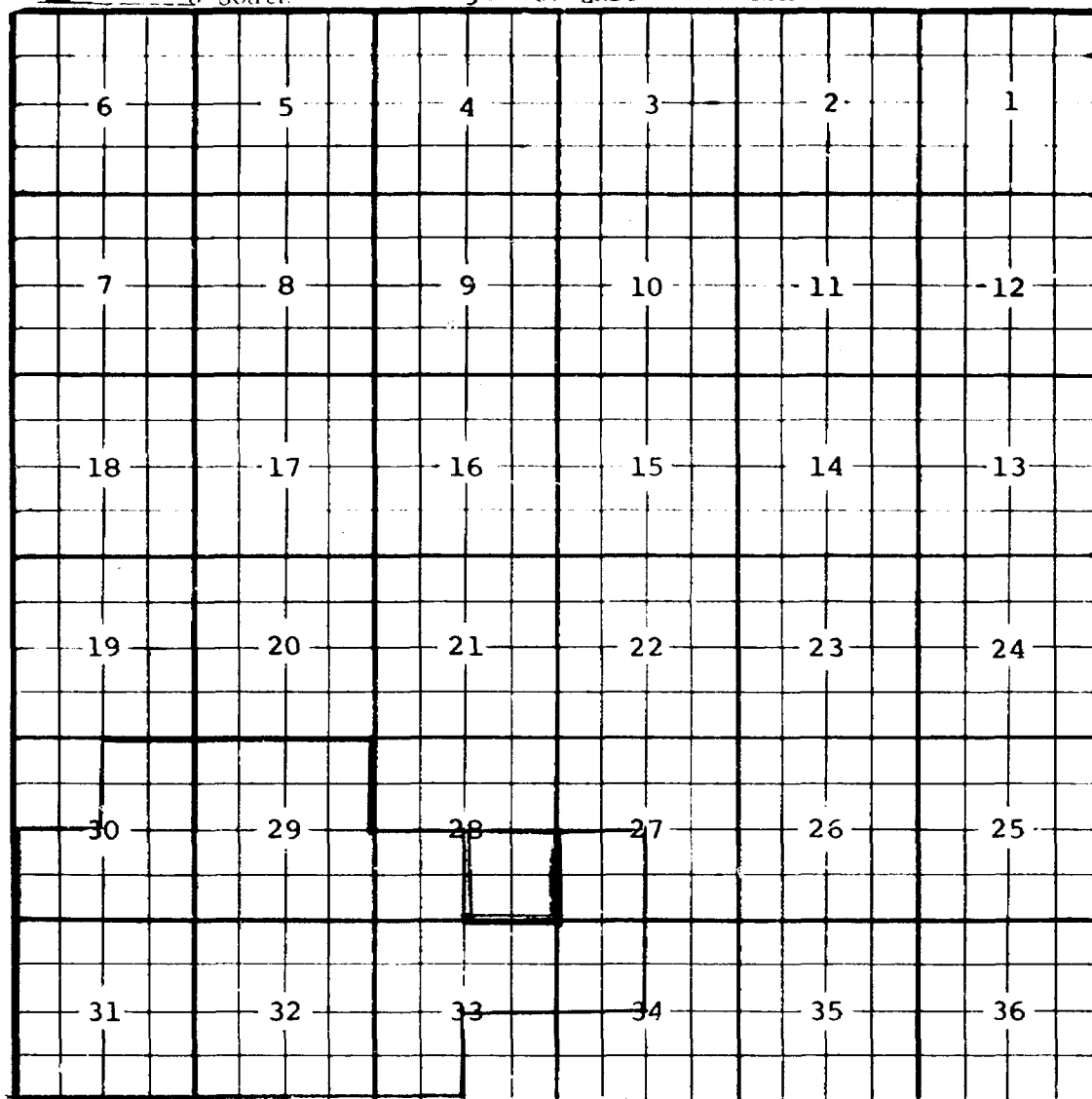
BTA OIL PRODUCERS - Option 694 Ltd. #3 in Unit M of Section 35-8-35. Completed in Bough "C" on November 5, 1969. Top of Perforations 9781'.

ADDITION--McGRATH & SMITH, INC. - Carter #1 in Unit N of Section 25-8-35. Completed in Bough C on November 9, 1969. Top of Perforations 9778'.

CASE 4275: (aa) EXTENSION OF AN EXISTING OIL POOL (Continued on next page)

County ROOSEVELT Pool VADA-PENNSYLVANIAN

TOWNSHIP 8 South Range 36 East NMPM



PURPOSE: As stated on preceding page, paragraph (aa), Exhibit I.

R. R. MORRISON - Federal "E" #1 in Unit J of Section 28-8-36. Completed in Pennsylvanian on October 27, 1969. Top of Perforations 9745'.

Pool boundary colored in red.

Proposed pool extension colored in green. SECTION 28: SE/4

CASE 4275: (aa) EXTENSION OF AN EXISTING OIL POOL (Continued on next page)

County	LEA	Pool	VADA-PENNSYLVANIAN		
TOWNSHIP	9 South	Range	33 East	NMPM	
6	5	4	3	2	1
7	8	9	10	11	12
18	17	16	15	14	13
19	20	21	22	23	24
30	29	28	27	26	25
31	32	33	34	35	36

PURPOSE: As stated on preceding page, paragraph (aa), Exhibit I.

MIDWEST OIL CORPORATION - Federal "E" Com #1 in Unit 3 of Section 25-9-33.

Completed in Bough C on October 29, 1969. Top of Perforations 9663'.

ADDITION--MIDWEST OIL CORPORATION - Musworth #2 in Unit 6 of Section 35-9-33. Completed in Bough C on December 1, 1969. Top of Perforations 9666'.

Pool boundary colored in red.

Proposed pool extensions colored in green. SECTION 25: NW/4

ADDITION---SECTION 35: NW/4

County	LEA	Pool	VADA-PENNSYLVANIAN
--------	-----	------	--------------------

A 6x6 grid with numbers 1 through 36. The numbers are arranged in a boustrophedon pattern: Row 1 (right to left) contains 1, 2, 3, 4, 5, 6; Row 2 (left to right) contains 7, 8, 9, 10, 11, 12; Row 3 (right to left) contains 13, 14, 15, 16, 17, 18; Row 4 (left to right) contains 19, 20, 21, 22, 23, 24; Row 5 (right to left) contains 25, 26, 27, 28, 29, 30; Row 6 (left to right) contains 31, 32, 33, 34, 35, 36. A path of thick black lines connects the numbers in the following sequence: 4 → 9 → 17 → 16 → 15 → 14 → 23 → 26 → 27 → 34 → 33 → 32.

ADDITION--AMINI OIL CORPORATION - Stone #1 in Unit L of Section 26-9-34.

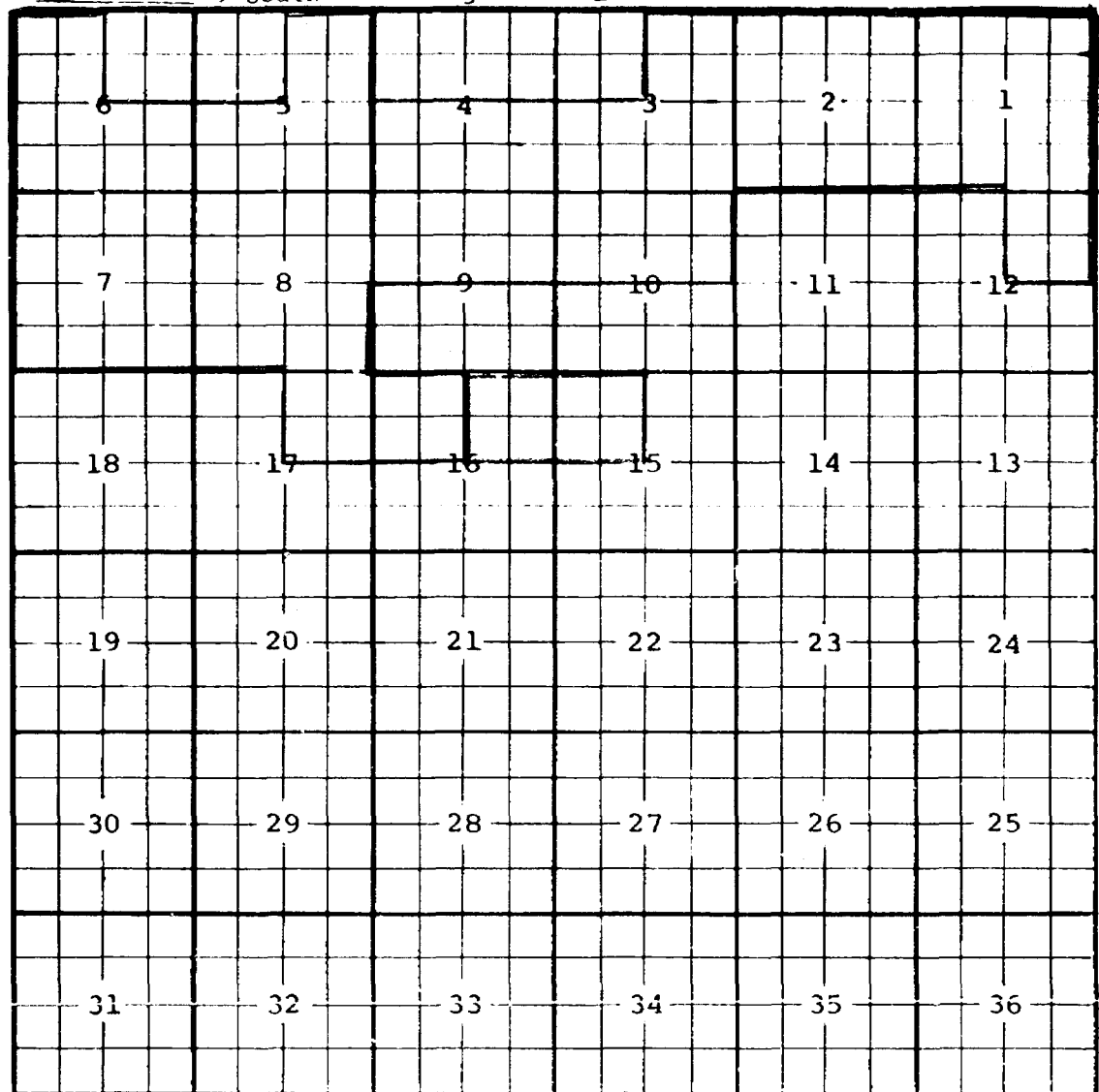
Pool boundary colored in red.

Proposed pool extension colored in green. SECTION 26: SW/4

CASE 4275: (aa) EXTENSION OF AN EXISTING OIL POOL (Continued)

County LEA Pool VADA-PENNSYLVANIAN

TOWNSHIP 9 South Range 35 East NMPM



PURPOSE: As stated on preceding page, paragraph (aa), Exhibit I.

ADDITION--BTA OIL PRODUCERS - Hugo 693 Ltd. #1 in Unit D of Section 15-9-35. Completed in Bough "EC" on November 17, 1969. Top of Perforations 9852'.

Pool boundary colored in red.

Proposed pool extensions colored in green. SECTION 15: NW/4

SECTION 16: NE/4

CASL 4275: (bb) EXTENSION OF AN EXISTING OIL POOL

County LEA Pool WANTZ-ABO

TOWNSHIP - 21 South						Range 38 East						NMPM					
	6		5			4			3			2				1	
	7		8			9			10			11				12	
	18		17			16			15			14				13	
	19		20			21			22			23				24	
	30		29			28			27			26				25	
	31		32			33			34			35				36	

PURPOSE: One completed oil well capable of producing.

IMPERIAL-AMERICAN MANAGEMENT COMPANY - Audrey #1 in Unit F of Section 5-
21-38. Completed in Abo on January 23, 1969. Top of Perforations 7526'.
Pool boundary colored in red.

Proposed pool extensions colored in green. SECTION 5: S/2

SECTION 6: SE/4

NONENCLATURE ADVERTISEMENT FOR DECEMBER, 1969

CASE 4275

In the matter of the application of the Oil Conservation Commission of New Mexico upon its own motion for an order for the creation of new pools in Chaves and Lea Counties, New Mexico, and the extension of certain existing pools in Chaves, Lea, and Roosevelt Counties, New Mexico, and giving notice to all persons and parties interested in the subject matter thereof to appear and show cause why such creations and extensions should not be made.

a) CREATE A new pool in Chaves County, New Mexico, classified as an oil pool for San Andres production and designated as the Double L-San Andres Pool. The discovery well is Jack L. McClellan, Marion Federal No. 1 located in Unit C of Section 7, Township 15 South, Range 30 East, NMPM. Said pool ~~described as~~ *would comprise:*

✓ TOWNSHIP 15 SOUTH, RANGE 30 EAST, NMPM
SECTION 7: NW/4

b) CREATE A new pool in Chaves County, New Mexico, classified as an oil pool for San Andres production and designated as the Gallina-San Andres Pool. The discovery well is R. E. Davis, Wilson Federal No. 1 located in Unit D of Section 6, Township 8 South, Range 32 East, NMPM. Said pool ~~described as~~ *would comprise:*

✓ TOWNSHIP 8 SOUTH, RANGE 32 EAST, NMPM
SECTION 6: NW/4

c) CREATE A new pool in Lea County, New Mexico, classified as a gas pool for Blinebry production and designated as the House-Blinebry Gas Pool. The discovery well is Damson Exploration Corporation, L. D. Jones No. 1 located in Unit H of Section 1, Township 20 South, Range 38 East, NMPM. Said pool ~~described as~~ *would comprise:*

✓ TOWNSHIP 20 SOUTH, RANGE 38 EAST, NMPM
SECTION 1: NE/4

d) CREATE A new pool in Lea County, New Mexico, classified as ~~a gas~~ *an oil* pool for Yates production and designated as the South Quail Ridge-Yates ~~Gas~~ Pool. The discovery well is Atlantic Richfield Company, Mescalero Ridge Unit MA No. 32 located in Unit D of Section 28, Township 19 South, Range 34 East, NMPM. Said pool ~~described as~~ *would comprise:*

✓ TOWNSHIP 19 SOUTH, RANGE 34 EAST, NMPM
SECTION 28: NW/4

e) EXTEND the Arkansas Junction-San Andres Pool in Lea County, New Mexico, to include therein:

✓ TOWNSHIP 18 SOUTH, RANGE 36 EAST, NMPM
SECTION 13: E/2
SECTION 24: NE/4

f) EXTEND the Bar U-Pennsylvanian Pool in Lea County, New Mexico, to include therein:

✓ TOWNSHIP 9 SOUTH, RANGE 32 EAST, NMPM
SECTION 11: NE/4

December, 1969 Nomenclature

g) EXTEND the Blinebry Pool in Lea County, New Mexico, to include therein:

✓ TOWNSHIP 21 SOUTH, RANGE 37 EAST, NMPM
SECTION 25: NE/4 ✓

✓ TOWNSHIP 22 SOUTH, RANGE 38 EAST, NMPM
SECTION 6: S/2 and NW/4

h) EXTEND the Bough Permo-Pennsylvanian Pool in Lea County, New Mexico, to include therein:

✓ TOWNSHIP 9 SOUTH, RANGE 35 EAST, NMPM
SECTION 23: N/2 NW/4 ✓

i) EXTEND the Cerca-Upper Pennsylvanian Pool in Lea County, New Mexico, to include therein:

✓ TOWNSHIP 13 SOUTH, RANGE 34 EAST, NMPM
SECTION 32: NE/4 and SW/4

j) EXTEND the Cerca-Lower Wolfcamp Pool in Lea County, New Mexico, to include therein:

✓ TOWNSHIP 13 SOUTH, RANGE 34 EAST, NMPM
SECTION 28: SE/4
SECTION 33: NE/4

k) EXTEND the Dickinson-Pennsylvanian Pool in Lea County, New Mexico, to include therein:

✓ TOWNSHIP 10 SOUTH, RANGE 36 EAST, NMPM
SECTION 33: SE/4
SECTION 34: SW/4 ✓

l) EXTEND the Drinkard Pool in Lea County, New Mexico, to include therein:

✓ TOWNSHIP 23 SOUTH, RANGE 38 EAST, NMPM
SECTION 18: N/2 NE/4 ✓

m) EXTEND the Eunice Monument Grayburg-San Andres Pool in Lea County, New Mexico, to include therein:

✓ TOWNSHIP 21 SOUTH, RANGE 36 EAST, NMPM
SECTION 1: SE/4

✓ TOWNSHIP 21 SOUTH, RANGE 37 EAST, NMPM
SECTION 6: SW/4

n) EXTEND the South Eunice-San Andres Pool in Lea County, New Mexico, to include therein:

✓ TOWNSHIP 22 SOUTH, RANGE 37 EAST, NMPM
SECTION 11: S/2 NW/4 and SW/4
SECTION 14: NW/4

December, 1969 Nomenclature

- o) EXTEND the Southwest Gladiola-Pennsylvanian Pool in Lea County, New Mexico, to include therein:

✓ TOWNSHIP 12 SOUTH, RANGE 37 EAST, NMPM ✓
SECTION 23: S/2 and NE/4
SECTION 24: N/2
SECTION 26: NW/4

- p) EXTEND the East Hightower-Upper Pennsylvanian Pool in Lea County, New Mexico, to include therein:

✓ TOWNSHIP 12 SOUTH, RANGE 34 EAST, NMPM ✓
SECTION 29: S/2
SECTION 30: S/2

- q) EXTEND the Hobbs-Blinbry Pool in Lea County, New Mexico, to include therein:

✓ TOWNSHIP 18 SOUTH, RANGE 38 EAST, NMPM ✓
SECTION 28: SW/4

- r) EXTEND the West Jal-Strawn Gas Pool in Lea County, New Mexico, to include therein:

✓ TOWNSHIP 25 SOUTH, RANGE 36 EAST, NMPM
SECTION 8: All

- s) EXTEND the Justis-Glorieta Gas Pool in Lea County, New Mexico, to include therein:

✓ TOWNSHIP 24 SOUTH, RANGE 37 EAST, NMPM ✓
SECTION 26: SE/4

- t) EXTEND the Maljamar Grayburg-San Andres Pool in Lea County, New Mexico, to include therein:

✓ TOWNSHIP 17 SOUTH, RANGE 33 EAST, NMPM ✓
SECTION 16: SE/4

- u) EXTEND the North Mason-Delaware Pool in Lea County, New Mexico, to include therein:

✓ TOWNSHIP 26 SOUTH, RANGE 32 EAST, NMPM ✓
SECTION 7: SE/4
SECTION 8: N/2 SW/4

- v) EXTEND the Saunders-Permo Pennsylvanian Pool in Lea County, New Mexico, to include therein:

✓ TOWNSHIP 15 SOUTH, RANGE 33 EAST, NMPM ✓
SECTION 9: E/2 NW/4

- w) EXTEND the Siete-San Andres Pool in Chaves County, New Mexico, to include therein:

✓ TOWNSHIP 8 SOUTH, RANGE 31 EAST, NMPM ✓
SECTION 27: W/2
SECTION 28: N/2
SECTION 31: N/2
SECTION 35: NW/4

December, 1969 Nomenclature

x) EXTEND the Teague-Blinebry Pool in Lea County, New Mexico, to include therein:

✓ TOWNSHIP 23 SOUTH, RANGE 37 EAST, NMPM ✓
SECTION 17: S/2 SE/4

y) EXTEND the Vacuum-Wolfcamp Pool in Lea County, New Mexico, to include therein:

✓ TOWNSHIP 17 SOUTH, RANGE 34 EAST, NMPM
SECTION 24: SE/4

z) EXTEND the North Vacuum-Lower Wolfcamp Pool in Lea County, New Mexico, to include therein:

✓ TOWNSHIP 17 SOUTH, RANGE 34 EAST, NMPM ✓
SECTION 2: SE/4
SECTION 11: NE/4

aa) EXTEND the Vada-Pennsylvanian Pool in Roosevelt and Lea Counties, New Mexico, to include therein:

✓ TOWNSHIP 8 SOUTH, RANGE 35 EAST, NMPM ✓
SECTION 26: SW/4
SECTION 35: All

✓ TOWNSHIP 8 SOUTH, RANGE 36 EAST, NMPM ✓
SECTION 28: SE/4

✓ TOWNSHIP 9 SOUTH, RANGE 33 EAST, NMPM
SECTION 25: NW/4

bb) EXTEND the Wantz-Abo Pool in Lea County, New Mexico, to include therein:

✓ TOWNSHIP 21 SOUTH, RANGE 38 EAST, NMPM ✓
SECTION 5: S/2
SECTION 6: SE/4

BEFORE THE OIL CONSERVATION COMMISSION
OF THE STATE OF NEW MEXICO

IN THE MATTER OF THE HEARING
CALLED BY THE OIL CONSERVATION
COMMISSION OF NEW MEXICO FOR
THE PURPOSE OF CONSIDERING:

CASE NO. 4275
ORDER NO. R- 3875

THE APPLICATION OF THE OIL CONSERVATION
COMMISSION UPON ITS OWN MOTION FOR AN
ORDER CREATING AND EXTENDING CERTAIN
POOLS IN CHAVES, LEA, AND ROOSEVELT
COUNTIES, NEW MEXICO.

ORDER OF THE COMMISSION

BY THE COMMISSION:

This cause came on for hearing at 9:00 a.m. on December 17, 1969, at Santa Fe, New Mexico, before the Oil Conservation Commission of New Mexico, hereinafter referred to as the "Commission".

NOW, on this ___ day of December, 1969, the Commission, a quorum being present, having considered the testimony presented and the exhibits received at said hearing, and being fully advised in the premises,

FINDS:

(1) That due public notice having been given as required by law, the Commission has jurisdiction of this cause and the subject matter thereof.

✓ (2) That there is need for the creation of a new oil pool in Chaves County, New Mexico, for the production of oil from the San Andres formation, said pool to bear the designation of Double L-San Andres Pool. Said Double L-San Andres Pool was discovered by the Jack L. McClellan Marion Federal Well No. 1, located in Unit C of Section 7, Township 15 South, Range 30 East, NMPM. It was completed in the San Andres formation on August 1, 1969. The top of the perforations is at 3373 feet.

✓ (3) That there is need for the creation of a new oil pool in Chaves County, New Mexico, for the production of oil from the San Andres formation, said pool to bear the designation of Gallina-San Andres Pool. Said Gallina-San Andres Pool was discovered by the R. E. Davis Wilson Federal Well No. 1, located in Unit D of Section 6, Township 8 South, Range 32 East, NMPM. It was completed in the San Andres formation on July 23, 1966. The top of the perforations is at 4053 feet.

(4) That there is need for the creation of a new gas pool in Lea County, New Mexico, for the production of gas from the Blinbry formation, said pool to bear the designation of House-Blinbry Gas Pool. Said House-Blinbry Gas Pool was discovered by the Damson Exploration Corporation L. D. Jones Well No. 1, located in Unit R of Section 1, Township 20 South, Range 38 East, NMPM. It was completed in the Blinbry formation on March 1, 1969. The top of the perforations is at 6070 feet. This is to be dismissed due to an error in the advertisement.

✓ (5) That there is need for the creation of a new oil pool in Lea County, New Mexico, for the production of oil from the Yates formation, said pool to bear the designation of South Quail Ridge-Yates Pool. Said South Quail Ridge-Yates Pool was discovered by the Atlantic Richfield Company Mescalero Ridge Unit MA Well No. 32, located in Unit D of Section 28, Township 19 South, Range 34 East, NMPM. It was completed in the Yates formation on October 4, 1968. The top of the perforations is at 3848 feet.

(6) That there is need for certain extensions to the Siete-San Andres Pool in Chaves County, New Mexico, the Arkansas Junction-San Andres Pool, the Bar H-Pennsylvanian Pool, the Blinbry Pool, the ~~Bough Pennsylvanian Pool~~, the Cerec-Upper Pennsylvanian Pool, the Cerca-Lower Wolfcamp Pool, the Dickinson-Pennsylvanian Pool, the Drinkard Pool, the Eunice Monument Grayburg-San Andres Pool, the South Eunice-San Andres Pool, the Southwest Gladiola-Pennsylvanian Pool, the East Hightower-Upper Pennsylvanian Pool, the Hobbs-Blinbry Pool, the West Jalisco-Straun Gas Pool, the Justis-Glorieta Gas Pool, the Maljamar-Grayburg-San Andres Pool, the North Mason-Delaware Pool, the Saunders Pennsylvanian Pool, the Teague-Blinbry Pool, the Vacuum-Wolfcamp Pool, the North Vacuum-Lower Wolfcamp

(4) That the proposed creation of a new pool in Section 1, Township 20 South, Range 38 East, NMPM, Lea County, New Mexico, for the production of gas from the Blinbry formation should be dismissed because of an error in the advertisement.

Pool, and the Wantz-Abo Pool, all in Lea County, New Mexico, and the Vada[✓] Pennsylvanian Pool in Lea and Roosevelt Counties, New Mexico. *Further, that the proposed extension to the Rough Permo-Pennsylvanian Pool in Lea County, New Mexico, should be dismissed pending further study.*
IT IS THEREFORE ORDERED:

(a) That a new pool in Chaves County, New Mexico, classified as an oil pool for San Andres production, is hereby created and designated as the Double L-San Andres Pool, consisting of the following described area:

✓ TOWNSHIP 15 SOUTH, RANGE 30 EAST, NMPM
SECTION 7: NW/4

(b) That a new pool in Chaves County, New Mexico, classified as an oil pool for San Andres production, is hereby created and designated as the Gallina-San Andres Pool, consisting of the following described area:

(c) That the proposed creation of a new pool in Lea County, New Mexico, classified as a gas pool for Blinebry production and designated as the House-Blinebry Gas Pool, consisting of the following-described area:

*Township 20 South, Range 38 East, NMPM
Section 1: NE/4
is hereby dismissed.*

for Yates production, as here-
Yates Pool, consisting of the following described area:

✓ TOWNSHIP 19 SOUTH, RANGE 34 EAST, NMPM
SECTION 28: NW/4

(e) That the Arkansas Junction-San Andres Pool in Lea County, New Mexico, as heretofore classified, defined, and described, is hereby extended to include therein:

✓ TOWNSHIP 18 SOUTH, RANGE 36 EAST, NMPM
SECTION 13: E/2
SECTION 24: NE/4

(f) That the Bar U-Pennsylvanian Pool in Lea County, New Mexico, as heretofore classified, defined, and described, is hereby extended to include therein:

✓ TOWNSHIP 9 SOUTH, RANGE 32 EAST, NMPM
SECTION 11: NE/4

(g) That the Blinebry Pool in Lea County, New Mexico, as heretofore classified, defined, and described, is hereby extended to include therein:

✓ TOWNSHIP 21 SOUTH, RANGE 37 EAST, NMPM
SECTION 25: NE/4

✓ TOWNSHIP 22 SOUTH, RANGE 38 EAST, NMPM
SECTION 6: S/2 and NW/4

(h) That the proposed extension of the Rough Permo-Pennsylvanian Pool in Lea County, New Mexico, as heretofore classified, defined, and described, to include therein:

*Township 9 South, Range 35 East, NMPM
Section 23: N/2 NW/4
is hereby dismissed.*

heretofore classified, defined, and described, is hereby extended to include therein:

✓ TOWNSHIP 13 SOUTH, RANGE 34 EAST, NMPM
SECTION 33: NE/4 and SW/4

(j) That the Cerca-Lower Wolfcamp Pool in Lea County, New Mexico, as heretofore classified, defined, and described, is hereby extended to include therein:

✓ TOWNSHIP 13 SOUTH, RANGE 34 EAST, NMPM
SECTION 28: SE/4
SECTION 33: NE/4

(k) That the Dickinson-Pennsylvanian Pool in Lea County, New Mexico, as heretofore classified, defined, and described, is hereby extended to include therein:

✓ TOWNSHIP 10 SOUTH, RANGE 36 EAST, NMPM
SECTION 33: SE/4
SECTION 34: SW/4

(l) That the Drinkard Pool in Lea County, New Mexico, as heretofore classified, defined, and described, is hereby extended to include therein:

✓ TOWNSHIP 23 SOUTH, RANGE 38 EAST, NMPM
SECTION 18: N/2 NE/4

(m) That the Eunice Monument Grayburg-San Andres Pool in Lea County, New Mexico, as heretofore classified, defined, and described, is hereby extended to include therein:

✓ TOWNSHIP 21 SOUTH, RANGE 36 EAST, NMPM
SECTION 1: SE/4

✓ TOWNSHIP 21 SOUTH, RANGE 37 EAST, NMPM
SECTION 6: SW/4

(n) That the South Eunice-San Andres Pool in Lea County, New Mexico, as heretofore classified, defined, and described, is hereby extended to include therein:

✓ TOWNSHIP 22 SOUTH, RANGE 37 EAST, NMPM
SECTION 11: S/2 NW/4 and SW/4
SECTION 14: NW/4

(o) That the Southwest Gladiola-Pennsylvanian Pool in Lea County, New Mexico, as heretofore classified, defined, and described, is hereby extended to include therein:

✓ TOWNSHIP 12 SOUTH, RANGE 37 EAST, NMPM
SECTION 23: S/2 and NE/4
SECTION 24: N/2
SECTION 26: NW/4

(p) That the East Hightower-Upper Pennsylvanian Pool in Lea County, New Mexico, as heretofore classified, defined, and described, is hereby extended to include therein:

✓ TOWNSHIP 12 SOUTH, RANGE 34 EAST, NMPM
SECTION 29: S/2
SECTION 30: S/2

(q) That the Hobbs-Blinebry Pool in Lea County, New Mexico, as heretofore classified, defined, and described, is hereby extended to include therein:

✓ TOWNSHIP 18 SOUTH, RANGE 38 EAST, NMPM
SECTION 28: SW/4

(r) That the West Jal-Strawn Gas Pool in Lea County, New Mexico, as heretofore classified, defined, and described, is hereby extended to include therein:

✓ TOWNSHIP 25 SOUTH, RANGE 36 EAST, NMPM
SECTION 8: All

(s) That the Justis-Clarieta Gas Pool in Lea County, New Mexico, as heretofore classified, defined, and described, is hereby extended to include therein:

✓ TOWNSHIP 24 SOUTH, RANGE 37 EAST, NMPM
SECTION 26: SE/4

(t) That the Maljamar Grayburg-San Andres Pool in Lea County, New Mexico, as heretofore classified, defined, and described, is hereby extended to include therein:

✓ TOWNSHIP 17 SOUTH, RANGE 33 EAST, NMPM
SECTION 16: SE/4

(u) That the North Mason-Delaware Pool in Lea County, New Mexico, as heretofore classified, defined, and described, is hereby extended to include therein:

✓ TOWNSHIP 26 SOUTH, RANGE 32 EAST, NMPM
SECTION 7: SE/4
SECTION 8: N/2 SW/4

(v) That the Saunders Permo-Pennsylvanian Pool in Lea County, New Mexico, as heretofore classified, defined, and described, is hereby extended to include therein:

✓ TOWNSHIP 15 SOUTH, RANGE 33 EAST, NMPM
SECTION 9: E/2 NW/4

(w) That the Siete-San Andres Pool in Chaves County, New Mexico, as heretofore classified, defined, and described, is hereby extended to include therein:

✓ TOWNSHIP 8 SOUTH, RANGE 31 EAST, NMPM
SECTION 27: W/2
SECTION 28: N/2
SECTION 34: N/2
SECTION 35: NW/4

(x) That the Teague-Blinbry Pool in Lea County, New Mexico, as heretofore classified, defined, and described, is hereby extended to include therein:

✓ TOWNSHIP 23 SOUTH, RANGE 37 EAST, NMPM
SECTION 17: S/2 SE/4
SECTION 27: NE/4

(y) That the Vacuum-Wolfcamp Pool in Lea County, New Mexico, as heretofore classified, defined, and described, is hereby extended to include therein:

✓ TOWNSHIP 17 SOUTH, RANGE 34 EAST, NMPM
SECTION 24: SE/4

(z) That the North Vacuum-Lower Wolfcamp Pool in Lea County, New Mexico, as heretofore classified, defined, and described, is hereby extended to include therein:

✓ TOWNSHIP 17 SOUTH, RANGE 34 EAST, NMPM
SECTION 2: SE/4
SECTION 11: NE/4

(aa) That the Vada-Pennsylvanian Pool in Lea and Roosevelt Counties, New Mexico, as heretofore classified, defined, and described, is hereby extended to include therein:

✓ TOWNSHIP 8 SOUTH, RANGE 35 EAST, NMPM
SECTION 25: SW/4
SECTION 26: S/2
SECTION 35: All

✓ TOWNSHIP 8 SOUTH, RANGE 36 EAST, NMPM
SECTION 28: SE/4

(aa) Extension to the Vada-Pennsylvanian Pool Continued:

✓ TOWNSHIP 9 SOUTH, RANGE 33 EAST, NMPM
SECTION 25: NW/4
SECTION 35: NW/4

✓ TOWNSHIP 9 SOUTH, RANGE 34 EAST, NMPM
SECTION 26: SW/4

✓ TOWNSHIP 9 SOUTH, RANGE 35 EAST, NMPM
SECTION 15: NW/4
SECTION 16: NE/4

(bb) That the Wantz-Abo Pool in Lea County, New Mexico, as heretofore classified, defined, and described, is hereby extended to include therein:

✓ TOWNSHIP 21 SOUTH, RANGE 38 EAST, NMPM
SECTION 5: S/2
SECTION 6: SE/4

IT IS FURTHER ORDERED:

(1) That, pursuant to Section 65-3-14.5, NMSA 1953, contained in Chapter 271, Laws of 1969, any well which, by virtue of any of the above pool extensions, is subject to pool rules providing for spacing or proration units larger than the one which is presently dedicated thereto, shall have 60 days from the effective date of this order in which to file new Forms C-102 dedicating a standard unit for the pool to said well, or to obtain a non-standard unit approved by the Commission. Pending such compliance, the well shall receive a maximum allowable in the same proportion to a standard allowable for the pool that the acreage dedicated to the well bears to a standard unit for the pool. Failure to file Forms C-102 dedicating a standard unit to the well or to obtain a non-standard unit approved by the Commission within said 60-day period shall subject the well to cancellation of allowable.

(2) That the effective date of this order and all creations and extensions included herein shall be January 1, 1970.

DONE at Santa Fe, New Mexico, on the day and year hereinabove designated.

STATE OF NEW MEXICO
OIL CONSERVATION COMMISSION

DAVID F. CARGO, Chairman

ALEX ARCEJO, Member

A. L. FORTER, Jr., Member & Secretary

S E A L