

CASE 4381:

SOUTHEASTERN NEW MEXICO
NOMENCLATURE

Case Number

4381

Application
Transcripts.

Small Exhibits

ETC.

dearnley-meier reporting service, inc.

SPECIALIZING IN: DEPOSITIONS, HEARINGS, STATEMENTS, EXPERT TESTIMONY, DAILY COPY, CONVENTIONS

209 SIMMS BLDG. • P.O. BOX 1092 • PHONE 243-6691 • ALBUQUERQUE, NEW MEXICO



BEFORE THE
NEW MEXICO OIL CONSERVATION COMMISSION
Santa Fe, New Mexico

July 15, 1970

EXAMINER HEARING

IN THE MATTER OF:)

Southeastern New Mexico nomenclature)
case calling for an order for the)
creation, extension and contraction of)
certain pools in Lea, Chaves, Eddy and)
Roosevelt Counties, New Mexico.)

Case No. 4381

BEFORE: Daniel S. Nutter, Examiner

TRANSCRIPT OF HEARING

MR. NUTTER: The first case is Case Number 4381.

MR. HATCH: Case 4381; Southeastern New Mexico nomenclature case calling for an order for the creation, extension and contraction of certain pools in Lea, Chaves, Eddy and Roosevelt Counties, New Mexico.

MR. NUTTER: You have one witness?

MR. HATCH: Yes.

(Whereupon, OCC's Exhibit 1 marked for identification)

JAMES E. KAPTEINA,

being duly sworn according to law, upon his oath, testified as follows:

DIRECT EXAMINATION

BY MR. HATCH:

Q Would you state your name and position, please?

A James E. Kapteina, Petroleum Engineer for the New Mexico Oil Conservation Commission.

Q Are you prepared to make recommendations to the Commission, to the Examiner -- excuse me -- for the creation, extension and contraction of certain pools in Lea, Chaves, Eddy and Roosevelt Counties, New Mexico?

A Yes, sir, I am.

Q And are those recommendations prepared in the form of an exhibit?

A They are prepared in the form of an exhibit marked

Exhibit 1, Case 4381.

Q And would you identify the paragraphs in that, please.

A Paragraph A through M --

Q M or N -- it is N, isn't it?

A N. Yes, sir. Excuse me.

Q Would you refer to Exhibit No. 1 and paragraphs A through N and point out any corrections that need to be made?

A This exhibit differs from the docket in that there are additions to paragraphs E, F, G and paragraph M.

Q Would you give the additions in each of those paragraphs, please.

A In paragraph E, extend the Vada-Pennsylvanian pool in Lee County, New Mexico to include therein -- and the addition is Township 8 South, Range 35 East, Section 33 Southwest Quarter; Township 9 South, Range 33, Section 23, Southeast Quarter; Township 9 South, Range 35 East, Section 18, Northeast Quarter.

Paragraph F; extend the Blinebry oil pool in Lea County, New Mexico to include therein -- the addition is Township 21 South, Range 36 East, Section 24, Northeast Quarter.

Paragraph G; extend the Bluitt-San Andres Associated pool in Roosevelt County, New Mexico to include therein -- the addition is Township 8 South, Range 38 East, Section 18, Northeast Quarter; Township 8 South, Range 37 East, Section 24,

South half.

In paragraph M; extend the West Sawyer-San Andres Pool in Lea County, New Mexico, to include therein -- the addition is Township 9 South, Range 37 East, Section 28, Southeast Quarter.

Q All right, now, do you recommend to the Commissioner then that the pools in paragraphs A through N be created, extended and contracted as shown on the docket as corrected in this hearing?

A I do.

Q And was Exhibit 1 prepared by someone working for the Commission?

A Exhibit 1 was prepared by personnel in the Hobbs office of the Commission.

MR. HATCH: I'd like to introduce Exhibit 1.
That is all.

MR. NUTTER: Exhibit 1 will be admitted in evidence.

Does anyone have any questions of Mr. Kapteina? You may be excused.

Do you have anything further, Mr. Hatch?

Does anyone have anything they wish to offer in Case 4381? If not, we will take the case under advisement and we will call Case Number 4385.

(Whereupon, OCC's Exhibit 1 was admitted into the Record)

STATE OF NEW MEXICO)
) ss
COUNTY OF BERNALILLO)

I, Peter Lumia, Certified Shorthand Reporter, do hereby certify that the foregoing and attached transcript of proceedings before the New Mexico Oil Conservation Commission at Santa Fe, New Mexico, is a true and correct record to the best of my knowledge, skill and ability.

Peter A. Luning
Certified Shorthand Reporter

I do hereby certify that the foregoing is
a complete record of the proceedings in
the Examiner hearing of Case No. 4381
noted by me on July 15, 1970
[Signature], President
New Mexico Oil Conservation Commission

BEFORE THE OIL CONSERVATION COMMISSION
OF THE STATE OF NEW MEXICO

IN THE MATTER OF THE HEARING
CALLED BY THE OIL CONSERVATION
COMMISSION OF NEW MEXICO FOR
THE PURPOSE OF CONSIDERING:

CASE No. 4381
Order No. R-3995

THE APPLICATION OF THE OIL CONSERVATION
COMMISSION UPON ITS OWN MOTION FOR AN
ORDER CREATING, CONTRACTING, AND EXTEND-
ING CERTAIN POOLS IN CHAVES, EDDY, LEA,
AND ROOSEVELT COUNTIES, NEW MEXICO.

ORDER OF THE COMMISSION

BY THE COMMISSION:

This cause came on for hearing at 9:30 a.m. on July 15, 1970,
at Santa Fe, New Mexico, before Examiner Daniel S. Nutter.

NOW, on this 20th day of July, 1970, the Commission, a
quorum being present, having considered the testimony, the record,
and the recommendations of the Examiner, and being fully advised
in the premises,

FINDS:

(1) That due public notice having been given as required by
law, the Commission has jurisdiction of this cause and the subject
matter thereof.

(2) That there is need for the creation of a new oil pool
in Lea County, New Mexico, for the production of oil from the
Atoka formation, said pool to bear the designation of West
Crossroads-Atoka Pool. Said West Crossroads-Atoka Pool was
discovered by the Union Oil Company of California Lea "M" State
Well No. 1, located in Unit A of Section 6, Township 10 South,
Range 36 East, NMPM. It was completed in the Atoka formation
on May 1, 1970. The top of the perforations is at 11,132 feet.

(3) That there is need for the creation of a new oil pool
in Lea County, New Mexico, for the production of oil from the
Devonian formation, said pool to bear the designation of

-2-

CASE No. 4381
Order No. R-3995

West Garrett-Devonian Pool. Said West Garrett-Devonian Pool was discovered by the Freeport Oil Company Mattie Price Well No. 1, located in Unit A of Section 6, Township 17 South, Range 38 East, NMPM. It was completed in the Devonian formation on April 18, 1970. The depth to the casing shoe is at 12,683 feet.

(4) That there is need for the creation of a new oil pool in Chaves County, New Mexico, for the production of oil from the Devonian formation, said pool to bear the designation of Race Track-Devonian Pool. Said Race Track-Devonian Pool was discovered by the Klabzuba, Munson & Seamon White Well No. 1, located in Unit I of Section 13, Township 10 South, Range 27 East, NMPM. It was completed in the Devonian formation on May 1, 1970. The top of the perforations is at 6634 feet.

(5) That there is need for the contraction of the Bough Perno-Pennsylvanian Pool in Lea County, New Mexico, by the deletion of certain acreage in order that said deleted acreage may be placed in the Vada-Pennsylvanian Pool.

(6) That there is need for certain extensions to the South Carlsbad-Morrow Gas Pool and the Loco Hills-Queen Pool, both in Eddy County, New Mexico, the Blinebry Oil Pool, the High Plains-Pennsylvanian Pool, the Midway-San Andres Pool, the Quail-Queen Pool, the West Sawyer-San Andres Pool, and the East Weir-Tubb Pool, all in Lea County, New Mexico, the Bluit-San Andres Associated Pool in Roosevelt County, New Mexico, and the Vada-Pennsylvanian Pool in Lea and Roosevelt Counties, New Mexico.

IT IS THEREFORE ORDERED:

(a) That a new pool in Lea County, New Mexico, classified as an oil pool for Atoka production, is hereby created and designated as the West Crossroads-Atoka Pool, consisting of the following-described area:

TOWNSHIP 10 SOUTH, RANGE 36 EAST, NMPM
Section 6: NE/4

(b) That a new pool in Lea County, New Mexico, classified as an oil pool for Devonian production, is hereby created and designated as the West Garrett-Devonian Pool, consisting of the following-described area:

TOWNSHIP 17 SOUTH, RANGE 38 EAST, NMPM
Section 6: NE/4

-3-

CASE No. 4381
Order No. R-3995

(c) That a new pool in Chaves County, New Mexico, classified as an oil pool for Devonian production, is hereby created and designated as the Race Track-Devonian Pool, consisting of the following-described area:

TOWNSHIP 10 SOUTH, RANGE 27 EAST, NMPM
Section 13: NE/4 SE/4

(d) That the Bough Permo-Pennsylvanian Pool in Lea County, New Mexico, as heretofore classified, defined, and described, is hereby contracted by the deletion of the following-described area:

TOWNSHIP 9 SOUTH, RANGE 36 EAST, NMPM
Section 18: NE/4

(e) That the Vada-Pennsylvanian Pool in Lea and Roosevelt Counties, New Mexico, as heretofore classified, defined, and described, is hereby extended to include therein:

TOWNSHIP 8 SOUTH, RANGE 35 EAST, NMPM
Section 33: SW/4

TOWNSHIP 9 SOUTH, RANGE 33 EAST, NMPM
Section 23: SE/4

TOWNSHIP 9 SOUTH, RANGE 35 EAST, NMPM
Section 18: NE/4

TOWNSHIP 9 SOUTH, RANGE 36 EAST, NMPM
Section 18: NE/4

(f) That the Blinebry Oil Pool in Lea County, New Mexico, as heretofore classified, defined, and described, is hereby extended to include therein:

TOWNSHIP 21 SOUTH, RANGE 36 EAST, NMPM
Section 24: NE/4

TOWNSHIP 21 SOUTH, RANGE 37 EAST, NMPM
Section 30: SW/4

(g) That the Bluit-San Andres Associated Pool in Roosevelt County, New Mexico, as heretofore classified, defined, and described, is hereby extended to include therein:

TOWNSHIP 8 SOUTH, RANGE 37 EAST, NMPM
Section 24: S/2

-4-

CASE No. 4381
Order No. R-3995

(g) Bluit-San Andres Associated Pool extension - continued
from Page 3 -

TOWNSHIP 8 SOUTH, RANGE 38 EAST, NMPM

Section 18: NE/4

Section 20: NW/4

(h) That the South Carlsbad-Morrow Gas Pool in Eddy County,
New Mexico, as heretofore classified, defined, and described, is
hereby extended to include therein:

TOWNSHIP 23 SOUTH, RANGE 27 EAST, NMPM

Section 6: E/2

Section 7: N/2

(i) That the High Plains-Pennsylvanian Pool in Lea County,
New Mexico, as heretofore classified, defined, and described, is
hereby extended to include therein:

TOWNSHIP 14 SOUTH, RANGE 34 EAST, NMPM

Section 14: SW/4

(j) That the Loco Hills-Queen Pool in Eddy County, New Mexico,
as heretofore classified, defined, and described, is hereby extended
to include therein:

TOWNSHIP 17 SOUTH, RANGE 30 EAST, NMPM

Section 31: SE/4 NE/4 and NE/4 SE/4

(k) That the Midway-San Andres Pool in Lea County, New Mexico,
as heretofore classified, defined, and described, is hereby extended
to include therein:

TOWNSHIP 17 SOUTH, RANGE 37 EAST, NMPM

Section 17: S/2

(l) That the Quail-Queen Pool in Lea County, New Mexico, as
heretofore classified, defined, and described, is hereby extended
to include therein:

TOWNSHIP 19 SOUTH, RANGE 34 EAST, NMPM

Section 12: S/2

TOWNSHIP 19 SOUTH, RANGE 35 EAST, NMPM

Section 7: SW/4

-5-

CASE No. 4381
Order No. R-3995

(m) That the West Sawyer-San Andres Pool in Lea County, New Mexico, as heretofore classified, defined, and described, is hereby extended to include therein:

TOWNSHIP 9 SOUTH, RANGE 37 EAST, NMPM

Section 28: SE/4

Section 34: NW/4

(n) That the East Weir-Tubb Pool in Lea County, New Mexico, as heretofore classified, defined, and described, is hereby extended to include therein:

TOWNSHIP 20 SOUTH, RANGE 37 EAST, NMPM


Section 12: NE/4 and N/2 SE/4

IT IS FURTHER ORDERED:

(1) That, pursuant to Section 65-3-14.5, NMSA 1953, contained in Chapter 271, Laws of 1969, any well which, by virtue of any of the above pool extensions, is subject to pool rules providing for spacing or proration units larger than the one which is presently dedicated thereto, shall have 60 days from the effective date of this order in which to file new Forms C-102 dedicating a standard unit for the pool to said well, or to obtain a non-standard unit approved by the Commission. Pending such compliance, the well shall receive a maximum allowable in the same proportion to a standard allowable for the pool that the acreage dedicated to the well bears to a standard unit for the pool. Failure to file Forms C-102 dedicating a standard unit to the well or to obtain a non-standard unit approved by the Commission within said 60-day period shall subject the well to cancellation of allowable.

(2) That the effective date of this order and all creations, contractions, and extensions included herein shall be August 1, 1970.

DONE at Santa Fe, New Mexico, on the day and year hereinabove designated.



STATE OF NEW MEXICO
OIL CONSERVATION COMMISSION

DAVID F. CARGO, Chairman

ALEX JO ARMILO, Member

A. L. PORTER, Jr., Member & Secretary

Docket No. 17-70

DOCKET: REGULAR HEARING - WEDNESDAY - JULY 15, 1970

OIL CONSERVATION COMMISSION - 9 A.M. - MORGAN HALL, STATE LAND OFFICE
BUILDING, SANTA FE, NEW MEXICO

ALLOWABLE: Consideration of the allowable production of gas for August, 1970, from thirteen prorated pools in Lea, Eddy, and Roosevelt Counties, New Mexico. Consideration of the allowable production of gas from nine prorated pools in San Juan, Rio Arriba and Sandoval Counties, New Mexico for August, 1970.

THE FOLLOWING CASES WILL BE HEARD BEFORE DANIEL S. NUTTER, EXAMINER, OR ELVIS A. UTZ, ALTERNATE EXAMINER, IN THE OIL CONSERVATION COMMISSION CONFERENCE ROOM ON THE SECOND FLOOR OF SAID BUILDING AT 9:30 A.M.

CASE 4381:

Southeastern New Mexico nomenclature case calling for an order for the creation, extension, and contraction of certain pools in Lea, Chaves, Eddy and Roosevelt Counties, New Mexico.

(a) Create a new pool in Lea County, New Mexico, classified as an oil pool for Atoka production and designated as the West Crossroads-Atoka Pool. The discovery well is the Union Oil Company of California Lea "M" State Well No. 1 located in Unit A of Section 6, Township 10 South, Range 36 East, NMPM. Said pool would comprise:

TOWNSHIP 10 SOUTH, RANGE 36 EAST, NMPM
SECTION 6: NE/4

(b) Create a new pool in Lea County, New Mexico, classified as an oil pool for Devonian production and designated as the West Garrett-Devonian Pool. The discovery well is the Freeport Oil Company Mattie Price Well No. 1 located in Unit A of Section 6, Township 17 South, Range 38 East, NMPM. Said pool would comprise:

TOWNSHIP 17 SOUTH, RANGE 38 EAST, NMPM
SECTION 6: NE/4

(c) Create a new pool in Chaves County, New Mexico, classified as an oil pool for Devonian production and designated as the Race Track-Devonian Pool. The discovery well is the Klabzuba, Munson, and Seamon White Well No. 1 located in Unit I of Section 13, Township 10 South, Range 27 East, NMPM. Said pool described as:

Wednesday - July 15, 1970
Regular Hearing
-2-

Docket No. 17-70

(Case No. 4381 continued)

TOWNSHIP 10 SOUTH, RANGE 27 EAST, NMPM
SECTION 13: NE/4 SE/4

(d) Contract the Bough Permo-Pennsylvanian Pool in Lea County, New Mexico, by the deletion of the following described area:

TOWNSHIP 9 SOUTH, RANGE 36 EAST, NMPM
SECTION 18: NE/4

(e) Extend the Vada-Pennsylvanian Pool in Lea County, New Mexico, to include therein:

TOWNSHIP 9 SOUTH, RANGE 36 EAST, NMPM
SECTION 18: NE/4

(f) Extend the Blinebry Oil Pool in Lea County, New Mexico, to include therein:

TOWNSHIP 21 SOUTH, RANGE 37 EAST, NMPM
SECTION 30: SW/4

(g) Extend the Bluitt-San Andres Associated Pool in Roosevelt County, New Mexico, to include therein:

TOWNSHIP 8 SOUTH, RANGE 38 EAST, NMPM
SECTION 20: NW/4

(h) Extend the South Carlsbad-Morrow Gas Pool in Eddy County, New Mexico, to include therein:

TOWNSHIP 23 SOUTH, RANGE 27 EAST, NMPM
SECTION 6: E/2
SECTION 7: N/2

(i) Extend the High Plains-Pennsylvanian Pool in Lea County, New Mexico, to include therein:

TOWNSHIP 14 SOUTH, RANGE 34 EAST, NMPM
SECTION 14: SW/4

Wednesday - July 15, 1970
Regular Hearing
-3-

Docket No. 17-70

(j) Extend the Loco Hills-Queen Pool in Eddy County, New Mexico, to include therein:

TOWNSHIP 17 SOUTH, RANGE 30 EAST, NMPM
SECTION 31: SE/4 NE/4 and NE/4 SE/4

(k) Extend the Midway-San Andres Pool in Lea County, New Mexico, to include therein:

TOWNSHIP 17 SOUTH, RANGE 37 EAST, NMPM
SECTION 17: S/2

(l) Extend the Quail-Queen Pool in Lea County, New Mexico, to include therein:

TOWNSHIP 19 SOUTH, RANGE 34 EAST, NMPM
SECTION 12: S/2

TOWNSHIP 19 SOUTH, RANGE 35 EAST, NMPM
SECTION 7: SW/4

(m) Extend the West Sawyer-San Andres Pool in Lea County, New Mexico, to include therein:

TOWNSHIP 9 SOUTH, RANGE 37 EAST, NMPM
SECTION 34: NW/4

(n) Extend the East Weir-Tubb Pool in Lea County, New Mexico, to include therein:

TOWNSHIP 20 SOUTH, RANGE 37 EAST, NMPM
SECTION 12: NE/4 and N/2 SE/4

CASE 4382:

In the matter of the application of the Oil Conservation Commission upon its own motion for an order for the contraction of the Aztec-Pictured Cliffs Pool in San Juan County, New Mexico, by the deletion of certain lands in Township 28 North, Ranges 8 and 9 West; Township 29 North, Ranges 8, 9, and 10 West; and Township 30 North, Range 10 West; further, for the extension of the Blanco-Pictured Cliffs Pool and the South Blanco-Pictured Cliffs Pool in San Juan County, New Mexico, to include, among other lands, the lands being deleted from the aforesaid Aztec-Pictured Cliffs Pool; and for the further extension of the Aztec-Pictured Cliffs Pool in San Juan County, New Mexico.

Wednesday - July 15, 1970
Regular Hearing

-4-

Docket No. 17-70

- CASE 4383: Application of MWJ Producing Company for an unorthodox oil well location, Lea County, New Mexico. Applicant, in the above-styled cause, seeks an exception to the rules governing the Baum-Upper Pennsylvanian Pool to permit the drilling of an oil well at an unorthodox location 330 feet from the North line and 2310 feet from the West line of Section 9, Township 14 South, Range 33 East, Lea County, New Mexico.
- CASE 4384: Application of Shell Oil Company for salt water disposal, Chaves County, New Mexico. Applicant, in the above-styled cause, seeks authority to dispose of produced salt water into the San Andres formation in the perforated interval from 3606 feet to 3680 feet in its Eastland Shell Federal Well No. 1 located in Unit A, Section 35, Township 8 South, Range 30 East, Cato-San Andres Pool Area, Chaves County, New Mexico.
- CASE 4385: Application of King Resources Company for a unit agreement, Otero County, New Mexico. Applicant, in the above-styled cause, seeks approval of the Brokeoff Mountain Unit Area comprising 37,747 acres, more or less, of Federal, State and Fee lands in Townships 24, 25, and 26 South, Ranges 19 and 20 East, Otero County, New Mexico.
- CASE 4386: Application of Texaco Inc. for an exception to Order No. R-3221, as amended, Chaves County, New Mexico. Applicant, in the above-styled cause, seeks an exception to Order No. R-3221, as amended, which order prohibits the disposal of water produced in conjunction with the production of oil on the surface of the ground in Lea, Eddy, Chaves, and Roosevelt Counties, New Mexico. Said exception would be for applicant's wells located on its V. G. Kinahan Federal and Peery Federal leases comprising respectively, Sections 20 and 29 of Township 15 South, Range 30 East, Little Lucky Lake-Devonian Pool, Chaves County, New Mexico. Applicant seeks authority to dispose of produced salt water in an unlined surface pit located in Unit K of said Section 29.
- CASE 4387: Application of Benson-Montin-Greer Drilling Corporation for surface commingling of oil, Rio Arriba County, New Mexico. Applicant, in the above-styled cause, seeks authority to commingle the production from its Cañada Ojitos Unit Well No. 13, a non-participating well located in Unit L of Section 27, Township 26 North, Range 1 West, Rio Arriba County, New Mexico, with oil production from the participating area of said unit.

NEW POOLS

- a) It is recommended that a new oil pool be created and designated as the WEST CROSSROADS-ATOKA Pool.

Vertical limits to be the Atoka formation and the horizontal limits should be as follows: As shown in Paragraph (a), Exhibit I

Discovery well was Union Oil Company of California - Lea "M" State #1 located in Unit A Section 6 Township 10 Range 36 and was completed on May 1, 1970. Top of perforations is at 11,132 feet.

- b) It is recommended that a new oil pool be created and designated as the WEST GARRETT-DEVONIAN Pool.

Vertical limits to be the Devonian formation and the horizontal limits should be as follows: As shown in Paragraph (b), Exhibit I

Discovery well was Freeport Oil Company - Mattie Price #1 located in Unit A Section 6 Township 17 Range 38 and was completed on April 18, 1970. Top of perforations is at 12,683 feet.

- c) It is recommended that a new oil pool be created and designated as the RACE TRACK-DEVONIAN Pool.

Vertical limits to be the Devonian formation and the horizontal limits should be as follows: As shown in Paragraph (c), Exhibit I

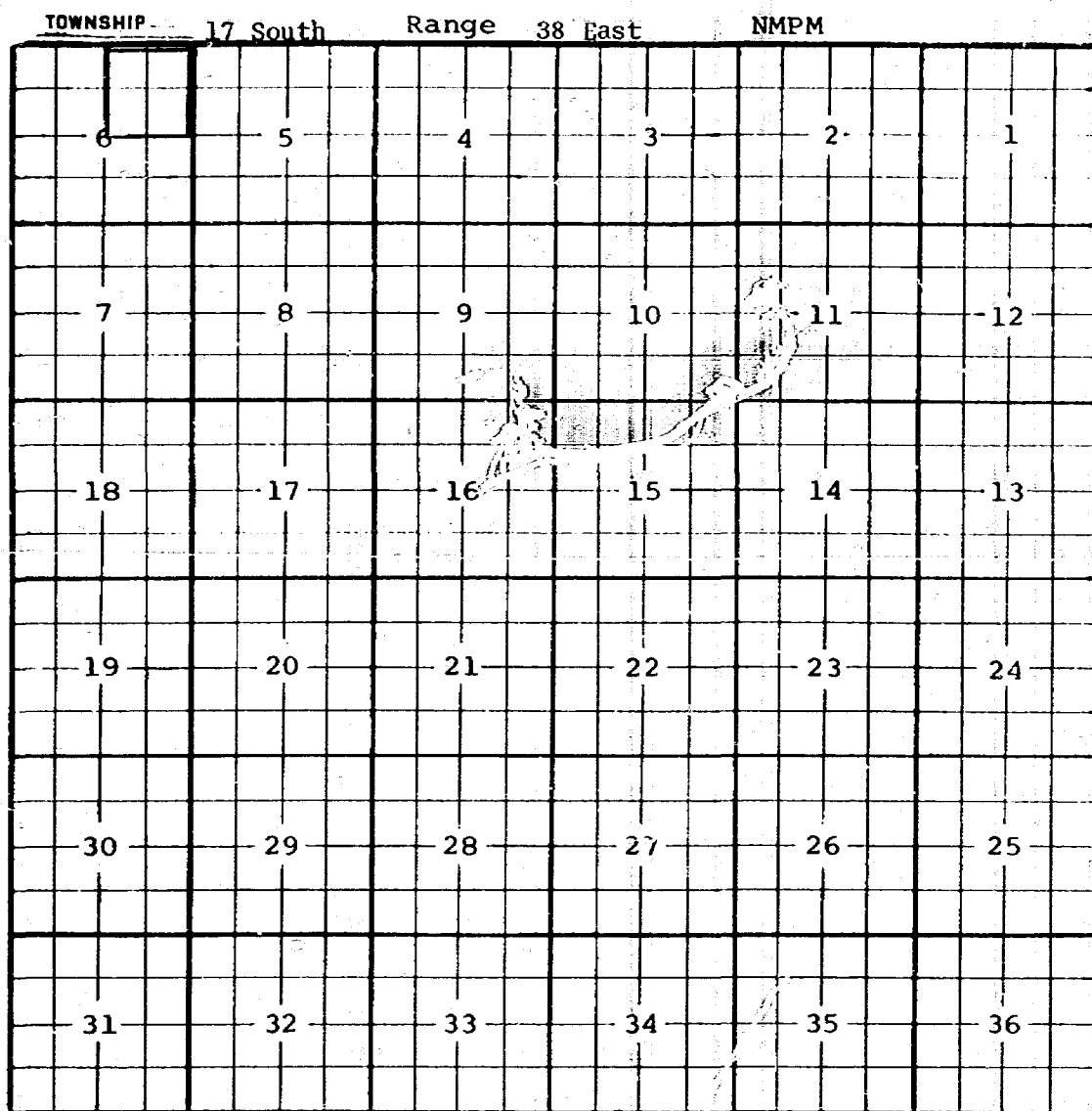
Discovery well was Klabzuba, Munson & Seamon - White #1 located in Unit I Section 13 Township 10 Range 27 and was completed on May 1, 1970. Top of perforations is at 6634 feet.

CASE 4381: (a) CREATION OF A NEW OIL POOL
County LEA Pool WEST CROSSROADS-ATOKA

TOWNSHIP 10 South			Range 36 East			NMPM		
6	5	4	3	2	1			
7	8	9	10	11	12			
18	17	16	15	14	13			
19	20	21	22	23	24			
30	29	28	27	26	25			
31	32	33	34	35	36			

PURPOSE: One completed oil well capable of producing.
UNION OIL COMPANY OF CALIFORNIA - Lea "M" State #1 in Unit A of Section
6-10-36. Completed in Atoka on May 1, 1970. Top of Perforations 11,132'.
Proposed pool boundary colored in red. SECTION 6: NE/4

CASE 4381: (b) CREATION OF A NEW OIL POOL
County LEA Pool WEST GARRETT-DEVONIAN



PURPOSE: One completed oil well capable of producing.

FREEPORT OIL COMPANY - Mattie Price #1 in Unit A of Section 6-17-38.

Completed in Devonian on April 18, 1970. Depth to Casing Shoe 12,683'.

Proposed pool boundary colored in red. SECTION 6: NE/4

CASE 4381: (c) CREATION OF A NEW OIL POOL

COUNTY	Chaves	POOL	Race Track-Devonian
TOWNSHIP	10S	RANGE	27E NMPM
6	5	4	3 2 1
7	8	9	10 11 12
18	17	16	15 14 13
19	20	21	22 23 24
30	29	28	27 26 25
31	32	33	34 35 36

Purpose: One completed oil well capable of producing.

Discovery Well: Klabzuba, Munson & Seamon, White well No.1 in unit I of Section 13-10-27. Completed in Devonian May 1, 1970, through perforations 6634' to 6642'.

Proposed pool boundary colored in green.

Section 13: NE/4 SE/4

CASE 4381: (d) DELETION OF AN EXISTING OIL POOL

County LEA Pool BOUGH PERMO-PENNSYLVANIAN

TOWNSHIP 9 South Range 36 East NMPM

6	5	4	3	2	1
7	8	9	10	11	12
18	17	16	15	14	13
19	20	21	22	23	24
30	29	28	27	26	25
31	32	33	34	35	36

PURPOSE: Delete said acreage and place it in the Vada-Pennsylvanian Pool.

Pool boundary colored in red.

Proposed pool contraction colored in blue. SECTION 18: NE/4

CASE 4381: (e) EXTENSION OF AN EXISTING OIL POOL (Continued on next
County LEA Pool VADA-PENNSYLVANIAN page)

TOWNSHIP		9 South		Range		36 East		NMPM	
6	5	4	3	2	1				
7	8	9	10	11	12				
18	17	16	15	14	13				
19	20	21	22	23	24				
30	29	28	27	26	25				
31	32	33	34	35	36				

PURPOSE: To take in deleted acreage from Bough Permo-Pennsylvanian Pool
and one completed oil well capable of producing.

ROGER C. HANKS - Ford #1 in Unit B of Section 18-9-36. Completed in
Bough C on June 2, 1970. Top of Perforations 9696'.

Pool boundary colored in red.

Proposed pool extension colored in green. SECTION 18: NE/4

CASE 4381: (e) EXTENSION OF AN EXISTING OIL POOL (Continued on next
County ROOSEVELT Pool VADA-PENNSYLVANIAN page)

TOWNSHIP		8 South		Range		35 East		NMPM	
6	5	4	3	2	1				
7	8	9	10	11	12				
18	17	16	15	14	13				
19	20	21	22	23	24				
30	29	28	27	26	25				
31	32	33	34	35	36				

PURPOSE: As stated on preceding page, paragraph (e), Exhibit I.

ADDITION--BTA OIL PRODUCERS - Nilo 702 JV-D #1 in Unit N of Section 33--
8-35. Completed in Bough C on June 23, 1970. Top of Perfora-
tions 9742'.

Pool boundary colored in red.

Proposed pool extension colored in green. SECTION 33: SW/4

CASE 4381: (e) EXTENSION OF AN EXISTING OIL POOL (Continued on next
County LEA Pool VADA-PENNSYLVANIAN page)

TOWNSHIP 9 South						Range 33 East						NMPM					
6	5	4	3	2	1												
7	8	9	10	11	12												
18	17	16	15	14	13												
19	20	21	22	23	24												
30	29	28	27	26	25												
31	32	33	34	35	36												

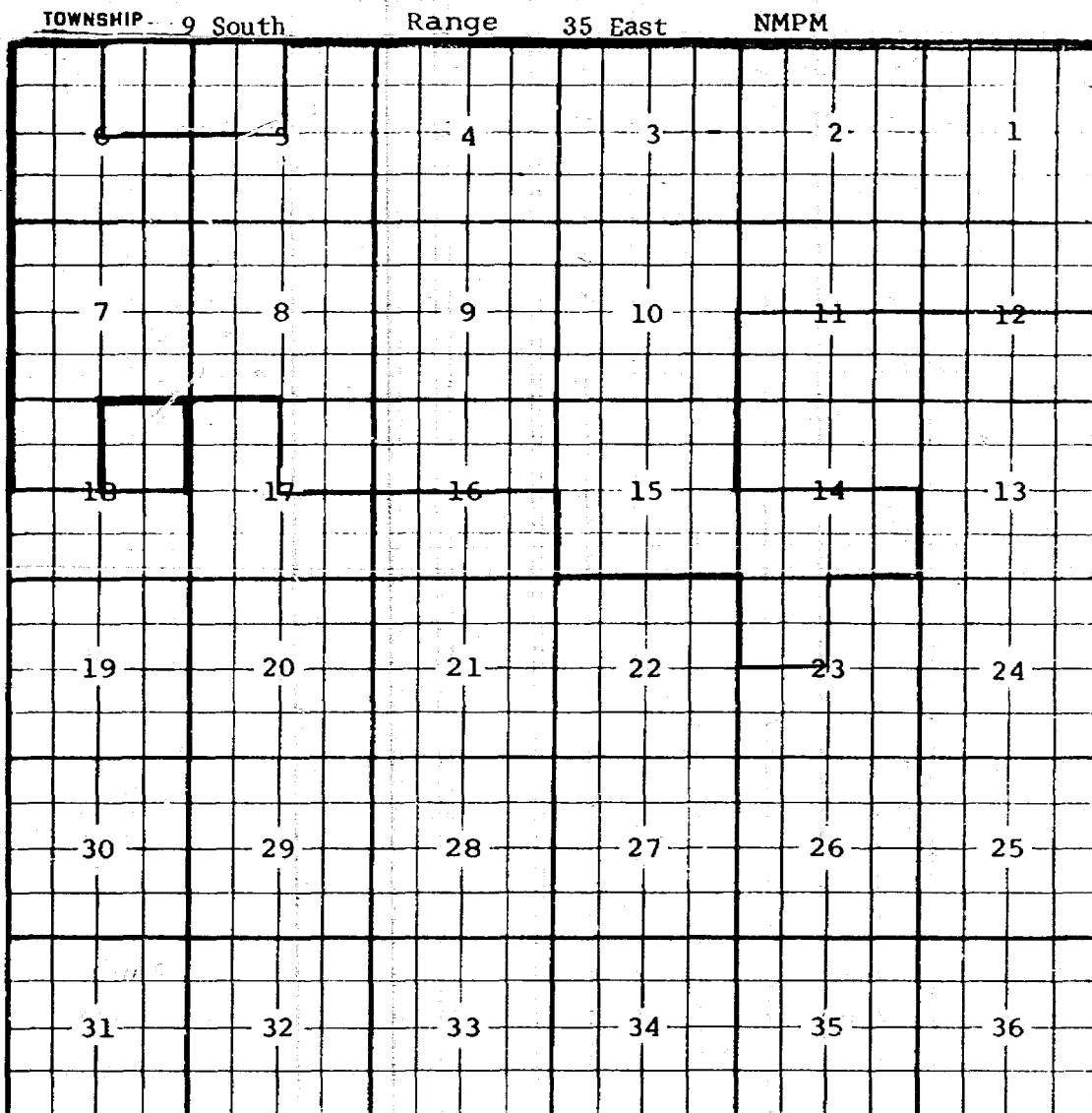
PURPOSE: As stated on preceding page, paragraph (e), Exhibit I.

ADDITION--MIDWEST OIL CORPORATION - Ainsworth "C" #1 in Unit 0 of Section
23-9-33. Completed in Pennsylvanian on June 12, 1970. Top of
Perforations 9659'.

Pool boundary colored in red.

Proposed pool extension colored in green. SECTION 23: SE/4

CASE 4381: (e) EXTENSION OF AN EXISTING OIL POOL (Continued)
County LEA Pool VADA-PENNSYLVANIAN



PURPOSE: As stated on preceding page, paragraph (e), Exhibit I.
ADDITION--MIDWEST OIL CORPORATION - Federal "I" #1 in Unit B of Section
18-9-35. Completed in Bough C on June 22, 1970. Top of Per-
forations 9796'.
Pool boundary colored in red.
Proposed pool extension colored in green. SECTION 18: NE/4

CASE 4381: (f) EXTENSION OF AN EXISTING OIL POOL (Continued on
 County LEA Pool BLINEBRY OIL next page)

TOWNSHIP	21 South	Range	37 East	NMPM
6	5	4	3	2
7	8	9	10	11
18	17	16	15	14
19	20	21	22	23
30	29	28	27	26
31	32	33	34	35
				36

PURPOSE: One completed oil well capable of producing.

HANSON OIL CORPORATION - Mattern #1 in Unit L of Section 30-21-37. Completed in Blinebry on May 24, 1970. Top of Perforations 5516'.

Pool boundary colored in red.

Proposed pool extension colored in green. SECTION 30: SW/4

CASE 4381: (F) EXTENSION OF AN EXISTING OIL POOL (Continued)

County	LEA	Pool	BLINEBRY OIL			
TOWNSHIP	21 South	Range	36 East	NMPM		
6	5	4	3	2	1	
7	8	9	10	11	12	
18	17	16	15	14	13	
19	20	21	22	23	24	
30	29	28	27	26	25	
31	32	33	34	35	36	

PURPOSE: As stated on preceding page, paragraph (f), Exhibit I.

ADDITION--THE FUNDAMENTAL OIL CORPORATION - Gulf Leonard #1 in Unit H of
 Section 24-21-36. Completed in Blinebry on May 25, 1970. Top
 of Perforations 5619'.

Pool boundary colored in red.

Proposed pool extension colored in green. SECTION 24: NE/4

CASE 4381: (g) EXTENSION OF AN EXISTING OIL POOL (Continued on next page)
County ROOSEVELT Pool BLUITT-SAN ANDRES ASSOCIATED

<u>TOWNSHIP</u> 8 South		<u>Range</u> 38 East		<u>NMPM</u>	
6	5	4	3	2	1
7	8	9	10	11	12
15	17	16	15	14	13
19	20	21	22	23	24
30	29	28	27	26	25
31	32	33	34	35	36

PURPOSE: One completed oil well capable of producing.

TENNECO OIL COMPANY - Fasken Federal #1 in Unit C of Section 20-8-38.

Completed in San Andres on May 11, 1970. Top of Perforations 4757'.

ADDITION--UNION OIL COMPANY OF CALIFORNIA - Federal "18" #2 in Unit P of

Section 18-8-38. Completed in San Andres on August 20, 1969.

Top of Perforations 4718'. (This well is already in the pool,

but part of the dedicated acreage is not.)

Pool boundary colored in red.

Proposed pool extensions colored in green. SECTION 20: NW/4

ADDITION-----SECTION 18: NE/4

CASE 4381: (g) EXTENSION OF AN EXISTING OIL POOL (Continued)

County ROOSEVELT Pool BLUITT-SAN ANDRES ASSOCIATED

TOWNSHIP 8 South Range 37 East NMPM

6	5	4	3	2	1
7	8	9	10	11	12
18	17	16	15	14	13
19	20	21	22	23	24
30	29	28	27	26	25
31	32	33	34	35	36

PURPOSE: As stated on preceding page, paragraph (g), Exhibit I.

ADDITION--JACK L. McCLELLAN - Atlantic Federal #1 in Unit I of Section
24-8-37. Completed in San Andres on May 19, 1970. Top of
Perforations 4802'.

Pool boundary colored in red.

Proposed pool extension colored in green. SECTION 24: S/2

CASE 4381: (h) EXTENSION OF AN EXISTING GAS POOL

COUNTY Eddy POOL South Carlsbad-Morrow Gas

TOWNSHIP	23S	RANGE	27E	NMPM
6	5	4	3	2
7	8	9	10	11
18	17	16	15	14
19	20	21	22	23
30	29	28	27	26
31	32	33	34	35
				36

Purpose: One completed gas well capable of producing.

Morris R. Antweil, Missouri New Mexico Land Co. well No. 1 in unit O of Section 6-23-27. Completed in Morrow May 8, 1970, through perforations 11556' to 11575'.

Pool boundary colored in red.

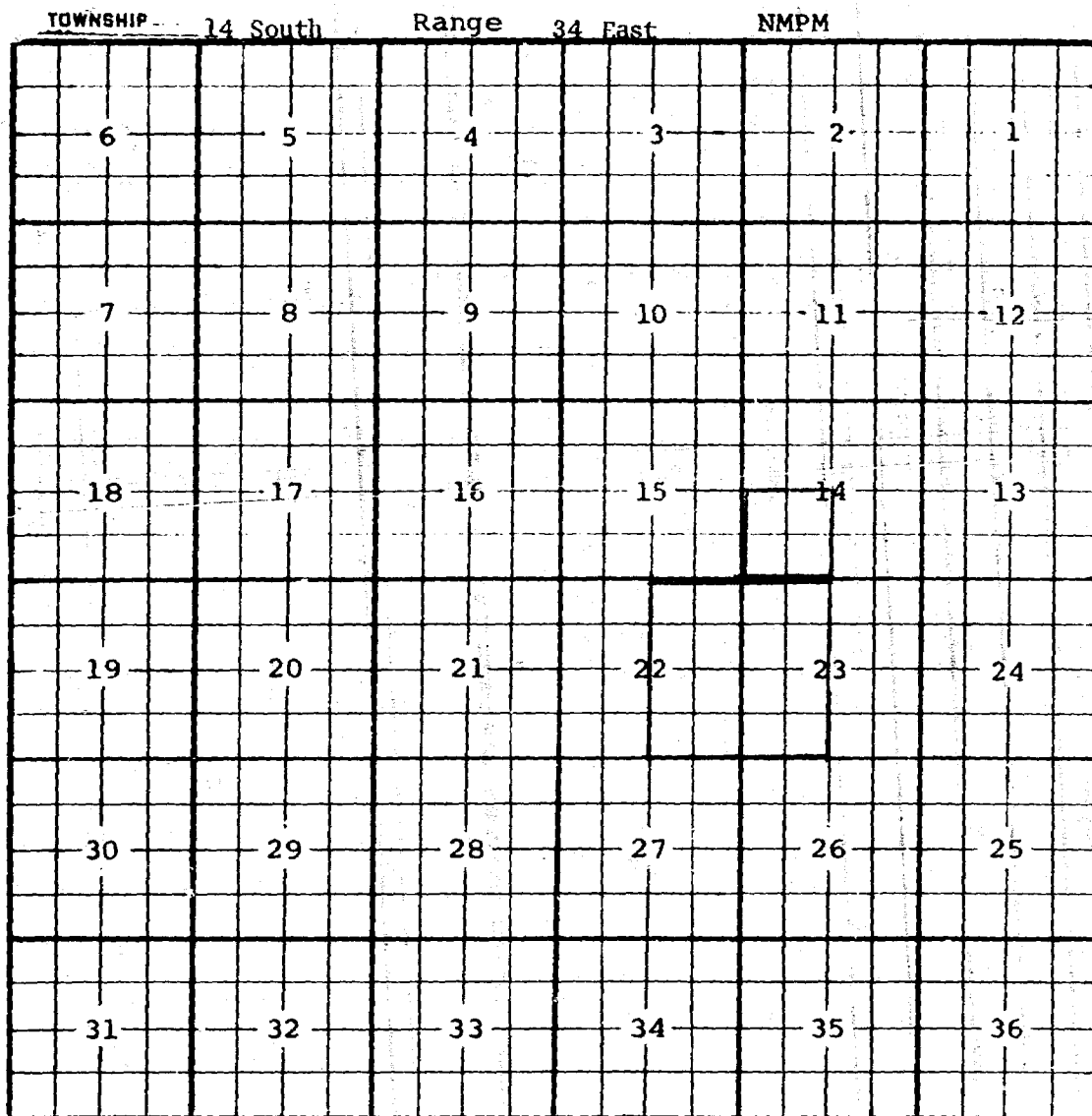
Proposed extension colored in green.

Section 6: E/2

Section 7: N/2

CASE 4381: (i) EXTENSION OF AN EXISTING OIL POOL

County LEA Pool HIGH PLAINS-PENNSYLVANIAN




PURPOSE: One completed oil well capable of producing.
 CAYMAN COF ORATION - High Plains #1 in Unit K of Section 14-14-34. Completed in Permo Pennsylvanian on June 24, 1969. Top of Perforations 10,494'.

Pool boundary colored in red.

Proposed pool extension colored in green. SECTION 14: SW/4

CASE 4381: (j) EXTENSION OF AN EXISTING OIL POOL
COUNTY Eddy POOL Loco Hills-Queen



Purpose: One completed oil well capable of producing.

Newmont Oil Co. Brigham well No.5 in unit I of Section 31-17-30.
Completed in Queen May 2, 1970, through perforations 2572' to 2599'.

Pool boundary colored in red.

Proposed extension colored in green.

Section 31: SE/4 NE/4 &
NE/4 SE/4

CASE 4381: (k) EXTENSION OF AN EXISTING OIL POOL

County LEA Pool MIDWAY-SAN ANDRES

TOWNSHIP	17 South	Range	37 East	NMPM	
6	5	4	3	2	1
7	8	9	10	11	12
18	17	16	15	14	13
19	20	21	22	23	24
30	29	28	27	26	25
31	32	33	34	35	36

PURPOSE: One completed oil well capable of producing.

CONSOLIDATED OIL & GAS, INC. - Shipp #2 in Unit I of Section 17-17-37.

Completed in San Andres on May 1, 1970. Top of Perforations 5028'.

Pool boundary colored in red.

Proposed pool extension colored in green. SECTION 17: S/2

CASE 4381: (1) EXTENSION OF AN EXISTING OIL POOL (Continued on next
County LEA Pool QUAIL-QUEEN page)

TOWNSHIP 19 South Range 34 East NMPM

6	5	4	3	2	1
7	8	9	10	11	12
18	17	16	15	14	13
19	20	21	22	23	24
30	29	28	27	26	25
31	32	33	34	35	36

PURPOSE: One completed oil well capable of producing.

Pool boundary colored in red.

Proposed pool extension colored in green. SECTION 12: S/2

CASE 4381: (1) EXTENSION OF AN EXISTING OIL POOL (Continued)
County LEA Pool QUAIL-QUEEN

TOWNSHIP 19 South						Range 35 East						NMPM					
6	5	4	3	2	1												
7	8	9	10	11	12												
18	17	16	15	14	13												
19	20	21	22	23	24												
30	29	28	27	26	25												
31	32	33	34	35	36												

PURPOSE: As stated on preceding page, paragraph (1), Exhibit I.
CHARLES B. READ - Hooper "B" #1 in Unit M of Section 7-19-35. Completed
in Penrose on May 22, 1970. Top of Perforations 5018'.
Pool boundary colored in red.
Proposed pool extension colored in green. SECTION 7: SW/4

CASE 4381: (m) EXTENSION OF AN EXISTING OIL POOL
County LEA Pool WEST SAWYER-SAN ANDRES

TOWNSHIP	9 South	Range 37 East	NMPM		
6	5	4	3	2	1
7	8	9	10	11	12
18	17	16	15	14	13
19	20	21	22	23	24
30	29	28	27	26	25
31	32	33	34	35	36

PURPOSE: One completed oil well capable of producing.

OIL DEVELOPMENT COMPANY OF TEXAS - SFPRR #2 in Unit D of Section 34-9-37.

Completed in San Andres on May 2, 1970. Top of Perforations 4960'.

ADDITION--OIL DEVELOPMENT COMPANY OF TEXAS - SFPRR #3 in Unit P of Section

28-9-37. Completed in San Andres on June 18, 1970. Top of

Perforations 4933'.

Pool boundary colored in red.

Proposed pool extensions colored in green. SECTION 34: NW/4

ADDITION---SECTION 28: SE/4

CASE 4381: (n) EXTENSION OF AN EXISTING OIL POOL
County LEA Pool EAST WEIR-TUBB

TOWNSHIP		20 South		Range		37 East		NMPM			
6		5		4		3		2		1	
7		8		9		10		11		12	
18		17		16		15		14		13	
19		20		21		22		23		24	
30		29		28		27		26		25	
31		32		33		34		35		36	

PURPOSE: One completed oil well capable of producing.

TEXACO, INC. - C. H. Weir "A" #11 in Unit G of Section 12-20-37. Completed in Tubb on April 22, 1970. Top of Perforations 6470'.

Pool boundary colored in red.

Proposed pool extension colored in green. SECTION 12: NE/4 and N/2 SE/4

NOMENCLATURE ADVERTISEMENT FOR JULY, 1970

CASE 4281

In the matter of the application of the Oil Conservation Commission of New Mexico upon its own motion for an order for the creation of new pools in Chaves and Lea Counties, New Mexico, the contraction of an existing pool in Lea County, New Mexico, and the extension of certain existing pools in Eddy, Lea, and Roosevelt Counties, New Mexico, and giving notice to all persons and parties interested in the subject matter thereof to appear and show cause why such creations, contractions, and extensions should not be made.

a) CREATE A new pool in Lea County, New Mexico, classified as an oil pool for Atoka production and designated as the West Crossroads-Atoka Pool. The discovery well is Union Oil Company of California, Lea "M" State No. 1 located in Unit A of Section 6, Township 10 South, Range 36 East, NMPM. Said pool ~~described as:~~ *would comprise:*

✓ TOWNSHIP 10 SOUTH, RANGE 36 EAST, NMPM
SECTION 6: NE/4

b) CREATE A new pool in Lea County, New Mexico, classified as an oil pool for Devonian production and designated as the West Garrett-Devonian Pool. The discovery well is Freeport Oil Company, Mattie Price No. 1 located in Unit A of Section 6, Township 17 South, Range 38 East, NMPM. Said pool ~~described as:~~ *would comprise:*

✓ TOWNSHIP 17 SOUTH, RANGE 38 EAST, NMPM
SECTION 6: NE/4

c) CREATE A new pool in Chaves County, New Mexico, classified as an oil pool for Devonian production, and designated as the Race Track-Devonian Pool. The discovery well is Klabzuba, Munson, and Seamon, White No. 1 located in Unit I of Section 13, Township 10 South, Range 27 East, NMPM. Said pool described as:

✓ TOWNSHIP 10 SOUTH, RANGE 27 EAST, NMPM
SECTION 13: NE/4 SE/4

d) CONTRACT the Bough Permo-Pennsylvanian Pool in Lea County, New Mexico, by the deletion of the following described area:

✓ TOWNSHIP 9 SOUTH, RANGE 36 EAST, NMPM
SECTION 18: NE/4

f) → EXTEND the Blinebry Oil Pool in Lea County, New Mexico, to include therein:

✓ TOWNSHIP 21 SOUTH, RANGE 37 EAST, NMPM
SECTION 30: SW/4

g) → EXTEND the Bluit-San Andres Associated Pool in Roosevelt County, New Mexico, to include therein:

✓ TOWNSHIP 8 SOUTH, RANGE 38 EAST, NMPM
SECTION 20: NW/4

July, 1969 Nomenclature

h) EXTEND the South Carlsbad-Morrow Gas Pool in Eddy County, New Mexico, to include therein:

✓ TOWNSHIP 23 SOUTH, RANGE 27 EAST, NMPM ✓
SECTION 6: E/2
SECTION 7: N/2

i) EXTEND the High Plains-Pennsylvanian Pool in Lea County, New Mexico, to include therein:

✓ TOWNSHIP 14 SOUTH, RANGE 34 EAST, NMPM ✓
SECTION 14: SW/4

j) EXTEND the Loco Hills-Queen Pool in Eddy County, New Mexico, to include therein:

✓ TOWNSHIP 17 SOUTH, RANGE 30 EAST, NMPM ✓
SECTION 31: SE/4 NE/4 and NE/4 SE/4

k) EXTEND the Midway-San Andres Pool in Lea County, New Mexico, to include therein:

✓ TOWNSHIP 17 SOUTH, RANGE 37 EAST, NMPM ✓
SECTION 17: S/2

l) EXTEND the Quail-Queen Pool in Lea County, New Mexico, to include therein:

✓ TOWNSHIP 19 SOUTH, RANGE 34 EAST, NMPM ✓
SECTION 12: S/2

✓ TOWNSHIP 19 SOUTH, RANGE 35 EAST, NMPM
SECTION 7: SW/4

m) EXTEND the West Sawyer-San Andres Pool in Lea County, New Mexico, to include therein:

✓ TOWNSHIP 9 SOUTH, RANGE 37 EAST, NMPM ✓
SECTION 34: NW/4

n) EXTEND the Vada-Pennsylvanian Pool in Lea County, New Mexico, to include therein:

✓ TOWNSHIP 9 SOUTH, RANGE 36 EAST, NMPM ✓
SECTION 18: NE/4

o) EXTEND the East Weir-Tubb Pool in Lea County, New Mexico, to include therein:

✓ TOWNSHIP 20 SOUTH, RANGE 37 EAST, NMPM ✓
SECTION 12: NE/4 and N/2 SE/4

BEFORE THE OIL CONSERVATION COMMISSION
OF THE STATE OF NEW MEXICO

IN THE MATTER OF THE HEARING
CALLED BY THE OIL CONSERVATION
COMMISSION OF NEW MEXICO FOR
THE PURPOSE OF CONSIDERING:

CASE NO. 4381
ORDER NO. R- 3995

THE APPLICATION OF THE OIL CONSERVATION
COMMISSION UPON ITS OWN MOTION FOR AN
ORDER CREATING, CONTRACTING, AND
EXTENDING CERTAIN POOLS IN CHAVES, EDDY,
LEA, AND ROOSEVELT COUNTIES, NEW MEXICO.

ORDER OF THE COMMISSION

BY THE COMMISSION:

This cause came on for hearing at 9:00 a.m. on July 15, 1970, at Santa Fe, New Mexico, before the Oil Conservation Commission of New Mexico, herein-after referred to as the "Commission".

NOW, on this 15 day of July, 1970, the Commission, a quorum being present, having considered the testimony presented and the exhibits received at said hearing, and being fully advised in the premises,

FINDS:

(1) That due public notice having been given as required by law, the Commission has jurisdiction of this cause and the subject matter thereof.

✓(2) That there is need for the creation of a new oil pool in Lea County, New Mexico, for the production of oil from the Atoka formation, said pool to bear the designation of West Crossroads-Atoka Pool. Said West Crossroads-Atoka Pool was discovered by the Union Oil Company of California Lea "M" State Well No. 1, located in Unit A of Section 6, Township 10 South, Range 36 East, NMPM. It was completed in the Atoka formation on May 1, 1970. The top of the perforations is at 11,132 feet.

✓(3) That there is need for the creation of a new oil pool in Lea County, New Mexico, for the production of oil from the Devonian formation, said pool to bear the designation of West Garrett-Devonian Pool. Said West Garrett-Devonian Pool was discovered by the Freeport Oil Company Mattie Price Well No. 1, located in Unit A of Section 6, Township 17 South, Range 38 East, NMPM. It was completed in the Devonian formation on April 18, 1970. The depth to the casing shoe is at 12,683 feet.

✓(4) That there is need for the creation of a new oil pool in Chaves County, New Mexico, for the production of oil from the Devonian formation, said pool to bear the designation of Race Track-Devonian Pool. Said Race Track-Devonian Pool was discovered by the Klabzuba, Munson & Seamon White Well No. 1, located in Unit I of Section 13, Township 10 South, Range 27 East, NMPM. It was completed in the Devonian formation on May 1, 1970. The top of the perforations is at 6634 feet.

✓(5) That there is need for the contraction of the Bough Permo-Pennsylvanian Pool in Lea County, New Mexico, by the deletion of certain acreage in order that said deleted acreage may be placed in the Vada-Pennsylvanian Pool.

(6) That there is need for certain extensions to the South Carlsbad-Morrow Gas Pool and the Loco Hills-Queen Pool, both in Eddy County, New Mexico, the Blinbry Oil Pool, the High Plains-Pennsylvanian Pool, the Midway-San Andres Pool, the Quail-Queen Pool, the West Sawyer-San Andres Pool, and the East Weir-Tubb Pool, all in Lea County, New Mexico, the Bluff-San Andres Associated Pool in Roosevelt County, New Mexico, and the Vada-Pennsylvanian Pool in Lea and Roosevelt Counties, New Mexico.

IT IS THEREFORE ORDERED:

(a) That a new pool in Lea County, New Mexico, classified as an oil

CASE NO. 4381
ORDER NO. R- 5771

pool for Atoka production, is hereby created and designated as the West Crossroads-Atoka Pool, consisting of the following described area:

✓ TOWNSHIP 10 SOUTH, RANGE 36 EAST, NMPM
SECTION 6: NE/4

(b) That a new pool in Lea County, New Mexico, classified as an oil pool for Devonian production, is hereby created and designated as the West Garrett-Devonian Pool, consisting of the following described area:

✓ TOWNSHIP 17 SOUTH, RANGE 38 EAST, NMPM
SECTION 6: NE/4

(c) That a new pool in Chaves County, New Mexico, classified as an oil pool for Devonian production, is hereby created and designated as the Race Track-Devonian Pool, consisting of the following described area:

✓ TOWNSHIP 10 SOUTH, RANGE 27 EAST, NMPM
SECTION 13: NE/4 SE/4

(d) That the Bough Permo-Pennsylvanian Pool in Lea County, New Mexico, as heretofore classified, defined, and described, is hereby contracted by the deletion of the following described area:

✓ TOWNSHIP 9 SOUTH, RANGE 36 EAST, NMPM
SECTION 18: NE/4

(e) That the Vada-Pennsylvanian Pool in Lea and Roosevelt Counties, New Mexico, as heretofore classified, defined, and described, is hereby extended to include therein:

✓ TOWNSHIP 8 SOUTH, RANGE 35 EAST, NMPM
SECTION 33: SW/4

✓ TOWNSHIP 9 SOUTH, RANGE 33 EAST, NMPM
SECTION 23: SE/4

✓ TOWNSHIP 9 SOUTH, RANGE 35 EAST, NMPM
SECTION 18: NE/4

✓ TOWNSHIP 9 SOUTH, RANGE 36 EAST, NMPM
SECTION 18: NE/4

(f) That the Blinebry Oil Pool in Lea County, New Mexico, as heretofore classified, defined, and described, is hereby extended to include therein:

✓ TOWNSHIP 21 SOUTH, RANGE 36 EAST, NMPM
SECTION 24: NE/4

✓ TOWNSHIP 21 SOUTH, RANGE 37 EAST, NMPM
SECTION 30: SW/4

(g) That the Bluitt-San Andres Associated Pool in Roosevelt County, New Mexico, as heretofore classified, defined, and described, is hereby extended to include therein:

✓ TOWNSHIP 8 SOUTH, RANGE 37 EAST, NMPM
SECTION 24: S/2

✓ TOWNSHIP 8 SOUTH, RANGE 38 EAST, NMPM
SECTION 18: NE/4
SECTION 20: NW/4

(h) That the South Carlsbad-Morrow Gas Pool in Eddy County, New Mexico, as heretofore classified, defined, and described, is hereby extended to include therein:

✓ TOWNSHIP 23 SOUTH, RANGE 27 EAST, NMPM
SECTION 6: E/2
SECTION 7: N/2

(i) That the High Plains-Pennsylvanian Pool in Lea County, New Mexico, as heretofore classified, defined, and described, is hereby extended to include therein:

✓ TOWNSHIP 14 SOUTH, RANGE 34 EAST, NMPM
SECTION 14: SW/4

(j) That the Loco Hills-Queen Pool in Eddy County, New Mexico, as heretofore classified, defined, and described, is hereby extended to include therein:

✓ TOWNSHIP 17 SOUTH, RANGE 30 EAST, NMPM
SECTION 31: SE/4 NE/4 and NE/4 SE/4

(k) That the Midway-San Andres Pool in Lea County, New Mexico, as heretofore classified, defined, and described, is hereby extended to include therein:

✓ TOWNSHIP 17 SOUTH, RANGE 37 EAST, NMPM
SECTION 17: S/2

(l) That the Quail-Queen Pool in Lea County, New Mexico, as heretofore classified, defined, and described, is hereby extended to include therein:

✓ TOWNSHIP 19 SOUTH, RANGE 34 EAST, NMPM
SECTION 12: S/2

✓ TOWNSHIP 19 SOUTH, RANGE 35 EAST, NMPM
SECTION 7: SW/4

(m) That the West Sawyer-San Andres Pool in Lea County, New Mexico, as heretofore classified, defined, and described, is hereby extended to include therein:

✓ TOWNSHIP 9 SOUTH, RANGE 37 EAST, NMPM
SECTION 28: SE/4
SECTION 34: NW/4

(n) That the East Weir-Tubb Pool in Lea County, New Mexico, as heretofore classified, defined, and described, is hereby extended to include therein:

✓ TOWNSHIP 20 SOUTH, RANGE 37 EAST, NMPM
SECTION 12: NE/4 and N/2 SE/4

IT IS FURTHER ORDERED:

(1) That, pursuant to Section 65-3-14.5, NMSA 1953, contained in Chapter 271, Laws of 1969, any well which, by virtue of any of the above pool extensions, is subject to pool rules providing for spacing or proration units larger than the one which is presently dedicated thereto, shall have 60 days from the effective date of this order in which to file new Forms C-102 dedicating a standard unit for the pool to said well, or to obtain a non-standard unit approved by the Commission. Pending such compliance, the well shall receive a maximum allowable in the same proportion to a standard allowable for the pool that the acreage dedicated to the well bears to a standard unit for the pool. Failure to file Forms C-102 dedicating a standard unit to the well or to obtain a non-standard unit approved by the Commission within said 60-day period shall subject the well to cancellation of allowable.

(2) That the effective date of this order and all creations, contractions, and extensions included herein shall be August 1, 1970.

DONE at Santa Fe, New Mexico, on the day and year hereinabove designated.

STATE OF NEW MEXICO
OIL CONSERVATION COMMISSION

DAVID F. CARGO, Chairman

ALEX ARMIJO, Member

A. L. PORTER, Jr., Member & Secretary