

CASE 343: (Nomenclature) Creation of new
pools, extensions, etc., for Lea and Eddy
Counties, N. M.

Case No.

343

Application, Transcript,
Small Exhibits, Etc.

BEFORE THE
OIL CONSERVATION COMMISSION
STATE OF NEW MEXICO

In the Matter of the Oil
Conservation Commission's
application for order creating new
pools, extending or consolidating
existing pools, in relation to the
described area.

No. 343

TRANSCRIPT OF HEARING

March 20, 1952

E. E. GREESON
ADA DEARNLEY
COURT REPORTERS
BOX 1502
PHONES 5-9422 AND 5-9546
ALBUQUERQUE, NEW MEXICO

(Mr. Graham reads the notice of publication.)

R. S. BLYMN, having been first duly sworn, testified as follows:

DIRECT EXAMINATION

BY MR. WHITE:

Q Mr. Blymn, will you state your full name and position for the record, please?

A R.S. Blymn, engineer for the Oil Conservation Commission.

Q In your capacity as engineer for the Oil Conservation Commission, have you had occasion to make a study of proposed extensions and creations of new pools as read by Mr. Graham in this case, and if so, what are the result of your studies, and your recommendations?

A Yes, I have made a study of these proposed creations and extensions, and have prepared plats showing the proposed creations, and the proposed extensions. And I would like to make a recommendation that these various creations and extensions be adopted as advertised and as shown on these plats.

MR. GRAHAM: Mr. Blymn, with reference to paragraph (a), are there any contiguous lands around there that should be included other than as requested?

A There are none that need to be included at this time. In our opinion, that is all that should be included at this time.

MR. GRAHAM: And that statement would obtain as to these other numbered paragraphs?

A That is correct. That is section (b) (referring to a plat). You want them all at once?

MR. SPURRIER: Yes. These exhibits (a) to (i) having been offered in evidence, will be accepted without objection.

MR. WHITE: If the Commission please, the file fails to show where there has been any objection filed to the proposed order.

MR. SPURRIER: Is there any objection from anyone on these proposed extensions and these new pools? If not, the Commission will consider the extensions as recommended and will approve them and issue an order subsequently.

STATE OF NEW MEXICO
COUNTY OF BERNALILLO

ss

I HEREBY CERTIFY that the foregoing transcript is a true record of the matters therein contained.

DONE at Albuquerque, N. M., March 21, 1952.


Notary Public

My Commission Expires: 8-4-52

BEFORE THE OIL CONSERVATION COMMISSION
OF THE STATE OF NEW MEXICO

IN THE MATTER OF THE HEARING
CALLED BY THE OIL CONSERVATION
COMMISSION OF NEW MEXICO FOR THE
PURPOSE OF CONSIDERING:

CASE No. 343
ORDER No. R-142

THE APPLICATION OF THE OIL CONSERVATION
COMMISSION UPON ITS OWN MOTION FOR AN ORDER
FOR THE EXTENSION OF EXISTING POOLS, CONSOLIDATION
OF EXISTING POOLS, OR THE CREATION OF NEW POOLS
IN LEA AND EDDY COUNTIES, NEW MEXICO.

ORDER OF THE COMMISSION

BY THE COMMISSION:

This cause came on for hearing at 9:00 a.m., March 20, 1952, at Santa Fe, New Mexico, before the Oil Conservation Commission of New Mexico, hereinafter referred to as the "Commission."

NOW, on this 11th day of April 1952, the Commission, a quorum being present, having considered the testimony adduced and the exhibits received at said hearing and being fully advised in the premises:

FINDS:

(1) That due notice having been given as required by law, the Commission has jurisdiction of this cause and the subject matter thereof.

(2) That a new pool should be created, classified as an oil pool, and designated as the Teague-Devonian pool, described as:

T. 23 S, R. 37 E, NMPM
All of sections 26, 27, 34 and 35

(3) That a new pool should be created, classified as an oil pool, and designated as the Maljamar-Devonian pool, described as:

T. 17 S, R. 32 E NMPM
E/2 sec. 21; all of sec. 22

(4) That a new pool should be created, classified as an oil pool, and designated as the Wantz-Abo pool, described as:

T. 21 S, R. 37 E NMPM
S/2 section 21

(5) That the South Saunders pool, Lea County, New Mexico, as heretofore classified, defined, and described, should be extended to include:

T. 15 S, R. 33 E, NMPM
All of sec. 19

(6) That the Saunders pool, Lea County, New Mexico, as heretofore classified, defined, and described, should be extended to include:

T. 14 S, R. 33 E, NMPM
S/2 sec. 10 and all of sec. 15

(7) That the West Dollarhide pool, Lea County, New Mexico, as heretofore classified, defined and described, should be extended to include:

T. 24 S, R. 38 E, NMPM
Lots 1, 2, 3 and 4 in sec. 33

T. 25 S, R. 38 E, NMPM
Lots 1 and 4 in sec. 4

(8) That the Brunson pool, Lea County, New Mexico, as heretofore classified, defined and described, should be extended to include:

T. 21 S, R. 37 E NMPM
SE/4 sec. 2

(9) That the Turkey Track pool, Eddy County, New Mexico, as heretofore classified, defined and described, should be extended to include:

T. 19 S, R. 29 E, NMPM
SE/4 sec. 9

(10) That the Lovington-Abo pool, Lea County, New Mexico, as heretofore classified, defined and described, should be extended to include:

T. 16 S, R. 37 E, NMPM
All of sec. 32 and W/2 sec. 33

IT IS THEREFORE ORDERED:

That the application of the Oil Conservation Commission, be, and the same hereby is approved, as follows:

(1) That a new pool, be, and the same hereby is created, designated for oil production, denominated the Teague-Devonian pool and described as follows:

T. 23 S, R. 37 E, NMPM
All of sections 26, 27, 34 and 35

(2) That a new pool, be, and the same hereby is created, designated for oil production, denominated the Maljamar-Devonian pool and described as follows:

T. 17 S, R. 32 E, NMPM
E/2 sec. 21; all of sec. 22

(3) That a new pool, be, and the same hereby is created, designated for oil production, denominated the Wantz-Abo pool and described as follows:

T. 21 S, R. 37 E, NMPM
S/2 sec. 21

(4) That the boundaries of the South Saunders pool, Lea County, New Mexico, be, and the same hereby are extended to include:

T. 15 S, R. 33 E, NMPM
All of sec. 19

(5) That the boundaries of the Saunders pool, Lea County, New Mexico, be, and the same hereby are extended to include:

T. 14 S, R. 33 E, NMPM
S/2 sec. 10 and all of sec. 15

(6) That the boundaries of the West Dollarhide pool, Lea County, New Mexico, be, and the same hereby are extended to include:

T. 24 S. R. 38 E, NMPM
Lots 1, 2, 3 and 4 in Sec. 33

T. 25 S, R. 38 E, NMPM
Lots 1 and 4 in sec. 4

(7) That the boundaries of the Brunson pool, Lea County, New Mexico, be, and the same hereby are extended to include:

T. 21 S. R. 37 E, NMPM
SE/4 sec. 2

(8) That the boundaries of the Turkey Track pool, Eddy County, New Mexico, be, and the same hereby are extended to include:

T. 19 S, R. 29 E, NMPM
SE/4 sec. 9

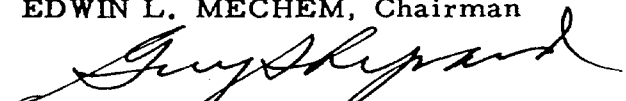
(9) That the boundaries of the Lovington-Abo pool, Lea County, New Mexico, be, and the same hereby are extended to include:

T. 16 S, R. 37 E NMPM
All of sec. 32; W/2 sec. 33

DONE at Santa Fe, New Mexico, on the day and year hereinabove designated.

STATE OF NEW MEXICO
OIL CONSERVATION COMMISSION


EDWIN L. MECHEM, Chairman


GUY SHEPARD, Member


R. R. SPURRIER, Secretary

S E A L

Case 343

C-123 (a)

REQUEST FOR THE EXTENSION OF AN EXISTING POOL
OR
THE CREATION OF A NEW POOL

TO: The Oil Conservation Commission
Box 871
Santa Fe, New Mexico

The Amon G. Carter Hill
Name of Operator Name of Lease

1-D-A Located 810 feet from the (N) or ~~(S)~~ line and 660' feet
Well No.

from the (E) or ~~(W)~~ line of 34 23 37
Section Township Range

is outside the boundaries of any pool producing from the same formation. On
the basis of the information submitted herewith on form C-105, we hereby re-
quest that the _____ pool
be extended to include the following area _____

or that a new pool be created to include the following described area Sections
26, 27, 34 and 35 of Township 23 South, Range 37 East.

Suggested name: Teague-Devonian

Name of Producing Formation: Devonian Amon G. Carter
Operator

Ray E. Lawrence
Representative

OIL CONSERVATION COMMISSION
FEB 13 1952

OIL CONSERVATION COMMISSION
HOBBS, NEW MEXICO

February 11, 1952

C
O
P
Y

Amon O. Carter
Box 1688
Kermit, Texas

Attention: Mr. Roy E. Carter

Dear Sir:

According to our records your Hill 1-D, which is located 810' from the North line and 660' from the East line of Section 34-23-37 is outside the boundaries of a designated pool producing from the same formation. You will therefore fill in the enclosed C-123 and mail the original and two copies to this office.

Yours very truly,


A. L. Porter, Jr.
Production Manager

ALP/cd
cc/ Oil Conservation Commission-Santa Fe, N. M.

ORIGINAL

C-123 (1)

REQUEST FOR THE EXTENSION OF AN EXISTING POOL
OR
THE CREATION OF A NEW POOL



TO: The Oil Conservation Commission
Box 871
Santa Fe, New Mexico

The BUFFALO OIL COMPANY M. E. Baigh "B"
Name of Operator Name of Lease

12 Located 1980 feet from the (N) or (S) line and 860 feet
Well No.


from the (E) or (W) line of 22 17S 32E NMPM
Section Township Range

is outside the boundaries of any pool producing from the same formation. On
the basis of the information submitted herewith on form C-105, we hereby re-
quest that the _____ pool
be extended to include the following area _____

or that a new pool be created to include the following described area _____
E/2 of Section 21 and all of Section 22, 17S, 32E.


Suggested name: MALJAMAR-DEVONIAN

Name of Producing Formation: Devonian BUFFALO OIL COMPANY
Operator
H. Lewis
Representative



ORIGINAL

4-7-1962
10:00 AM
REQUEST FOR THE EXTENSION OF AN EXISTING POOL
OR
THE CREATION OF A NEW POOL



TO: The Oil Conservation Commission
Box 871
Santa Fe, New Mexico

The Continental Oil Company
Name of Operator

M. E. Wantz
Name of Lessee

1-A Located 330 feet from the ~~(X)box~~ (S) line and 990 feet
Well No.

from the ~~(X)box~~ (W) of 21 21-S 37-E
Section Township Range

is outside the boundaries of any pool producing from the same formation. On
the basis of the information submitted herewith on form C-105, we hereby re-
quest that the pool
be extended to include the following area


or that a new pool be created to include the following described area

South half of section 21-21-S-37E

Suggested name: Wantz Pool

Continental Oil Company
Operator

Ed Miller
Representative




C-123

(d)

ORIGINAL

REQUEST FOR THE EXTENSION OF AN EXISTING POOL
OR

THE CREATION OF A NEW POOL



TO: The Oil Conservation Commission
Box 871
Santa Fe, New Mexico

The Gulf Oil Corporation Lea State "H"
Name of Operator Name of Lease

1 Located 660 feet from the (N) or (S) line and 660 feet
Well No.

from the (E) or ~~(W)~~ line of 19 15S 33E
Section Township Range

is outside the boundaries of any pool producing from the same formation. On
the basis of the information submitted herewith on form C-105, we hereby re-
quest that the South Saunders pool
be extended to include the following area Section 19-15S-33E.

or that a new pool be created to include the following described area _____

Suggested name: _____


Name of Producing Formation: Permo-Penn.

Gulf Oil Corporation

Operator

Charles Taylor

Representative
Area Prod. Supt.



(e)

C-123

REQUEST FOR THE EXTENSION OF AN EXISTING POOL
OR
THE CREATION OF A NEW POOL

TO: The Oil Conservation Commission,
Box 871
Santa Fe, New Mexico

The The Texas Company State of New Mexico "AT"
Name of Operator Name of Lease


1 Located 660 feet from the ~~XX~~ or (S) line and 660 feet
Well No.
from the (E) or ~~XX~~ of 10 14 S 33 E
Section Township Range

is outside the boundaries of any pool producing from the same formation. On
the basis of the information submitted herewith on form C-105, we hereby re-
quest that the Saunders pool
be extended to include the following area Section 15 and Section 10, S/2,
Township 14 South, Range 33 East, Lea County, New Mexico.
or that a new pool be created to include the following described area

Suggested name: --

THE TEXAS COMPANY
Operator

G. R. Brown
Representative
G. R. Brown



(1)

New Mexico
OIL CONSERVATION COMMISSION

GOVERNOR EDWIN L. MECHEM
CHAIRMAN
LAND COMMISSIONER GUY SHEPARD
MEMBER
STATE GEOLOGIST R. R. SPURRIER
SECRETARY AND DIRECTOR



P. O. BOX 1545
HOBBS, NEW MEXICO
February 25, 1952

Oil Conservation Commission
Box 871
Santa Fe, New Mexico

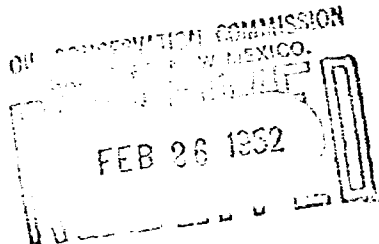
Attention: Mrs. Betty Wistrand

Dear Betty:

Pursuant to our telephone conversation of this date Mr. Blymn and I are recommending that the following be added to our recommendations for the nomenclature to be heard March 20th.

(g) To extend the West Dollarhide pool to include lots 1, 2, 3 and 4 of section 33-24S-38E and lots 1 and 4 of section 4-25S-38E, Lea County New Mexico.

(h) To extend the Turkey Track pool to include SE1/4 of section 9-19S-29E, Eddy County, New Mexico.



Yours very truly,

OIL CONSERVATION COMMISSION
A. L. Porter, Jr.
A. L. Porter, Jr.
Proration Manager

ALP/cd

SUPPLEMENT

C-123

(1)

REQUEST FOR THE EXTENSION OF AN EXISTING POOL
OR
THE CREATION OF A NEW POOL

TO: The Oil Conservation Commission
Box 871
Santa Fe, New Mexico

The Gulf Oil Corporation
Name of Operator Name of Lease

See Note Below

Located _____ feet from the (N) or (S) line and _____ feet
Well No.

from the (E) or (W) line of _____
Section Township Range

is outside the boundaries of any pool producing from the same formation. On
the basis of the information submitted herewith on form C-105, we hereby re-
quest that the West Dollarhide pool
be extended to include the following area Lots 1 and 4 in section 4-25S-38E.
and Lots 1, 2, 3 and 4 in Section 33-24S-38E.

or that a new pool be created to include the following described area _____

Suggested name: _____

Name of Producing Formation: Ellenburger Gulf Oil Corporation
Operator

Charles Taylor
Representative
Area Prod. Supt.

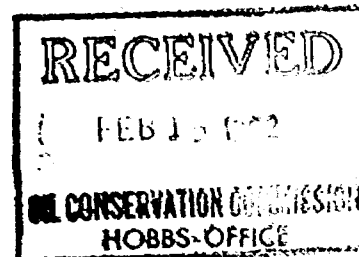
This is to supplement previous form C-123 on which an extension to the West Dollarhide Pool was requested. The previous request was considered at the February 21 hearing and it is requested that this request be advertised for the March 20 hearing.

C-123

(9)

REQUEST FOR THE EXTENSION OF AN EXISTING POOL
OR
THE CREATION OF A NEW POOL

TO: The Oil Conservation Commission
Box 871
Santa Fe, New Mexico



The Gulf Oil Corporation Harry Leonard "A"
Name of Operator Name of Lease

8 Located 660 feet from the (N) or (S) line and 1980 feet
Well No.

from the (E) or (W) line of Section 2 21S 37E
Section Township Range


is outside the boundaries of any pool producing from the same formation. On
the basis of the information submitted herewith on form C-105, we hereby re-
quest that the Brunson pool
be extended to include the following area SE 1/4 of Section 2-21S-37E.

or that a new pool be created to include the following described area

Suggested name: _____

Name of Producing Formation: Ellenburger Gulf Oil Corporation
Operator

Chas. Taylor
Representative
Area Prod. Supt.



REQUEST FOR THE EXTENSION OF AN EXISTING POOL
OR
THE CREATION OF A NEW POOL

TO: The Oil Conservation Commission
Box 871
Santa Fe, New Mexico

The Stanley L. Jones Continental State
Name of Operator Name of Lease

6 Located 330 feet from the (N) or (S) line and 1650 feet
Well No.

from the (E) or (W) line of 9 19S 29E
Section Township Range

is outside the boundaries of any pool producing from the same formation. On
the basis of the information submitted herewith on form C-105, we hereby re-
quest that the Turkey Track pool
be extended to include the following area SE/4 of Section 9-19S-29E

or that a new pool be created to include the following described area _____

Suggested name: _____

Name of Producing Formation: Queen

STANLEY L. JONES

Operator

William E. Col

Representative

(i)

C-123

NOISSIVWOD NOLIPESMOC TIO

RECEIVED

OCT 10 1960

OIL CONSERVATION COMMISSION

SANTA FE, NEW MEXICO

REQUEST FOR THE EXTENSION OF AN EXISTING POOL
OR
THE CREATION OF A NEW POOL

TO: The Oil Conservation Commission
Box 871
Santa Fe, New Mexico

The Tide Water Associated Oil Company Dora E. Meyers
Name of Operator Name of Lease

1 Located 660 feet from the (N) XXXX line and 1900 feet
Well No.

from the (E) XXXX line of 33 16-S 37-E
Section Township Range

is outside the boundaries of any pool producing from the same formation. On
the basis of the information submitted herewith on form C-105, we hereby re-
quest that the Lovingington - Abo pool
be extended to include the following area _____

or that a new pool be created to include the following described area _____

NW/4 of SW/4 (40 Acres) of Sec. 33, T-16-S, R-37-E; We request that this well be
included in the same pool as the Skelly #9 State "0".

Suggested name: _____ Same as that to be designated
for the Skelly #9 State "0"

Tide Water Associated Oil Co.

Name of Producing Formation: Wichita Operator

H. P. Shackelford H. P. Shackelford
Representative

TD 81,254

PB 8365

Perfs 8335-60

New Mexico
OIL CONSERVATION COMMISSION

GOVERNOR EDWIN L. MECHEM
CHAIRMAN
LAND COMMISSIONER GUY SHEPARD
MEMBER
STATE GEOLOGIST R. R. SPURRIER
SECRETARY AND DIRECTOR



P. O. BOX 1545
HOBBS, NEW MEXICO

February 18, 1952

Oil Conservation Commission
Box 871
Santa Fe, New Mexico

Attention Betty Wistrand

Dear Betty:

In accordance with information reported on form C-123
we are enclosing a list of recommendations for the cre-
ation of new pools and the extension of existing pools
to be advertised for the March 20 hearing.

Yours very truly,

A handwritten signature in cursive script, reading "A. L. Porter, Jr.", followed by a large, stylized flourish.

A. L. Porter, Jr.
Proration Manager

ALP/mw

Change the order

RECOMMENDATIONS FOR THE MARCH 20, 1952 HEARING

- ✓ (a) To extend the Saunders pool to include the S/2 Section 10 and all Section 15 T14S, R33E Lea County, New Mexico.
(Texas Company, State A.T. #1) *OK*
- ✓ (b) To extend the South Saunders pool to include all of Section 19, T15S, R33E Lea County, New Mexico.
(Gulf Oil Corp., Lea State H #1) *OK*
- (c) To extend the Brunson pool to include the SE/4 Section 2, T21S, R37E, Lea County, New Mexico.
(Gulf Oil Corp., Leonard #8-E) *OK*
- ✓ (d) To create a new pool to be designated Maljamar-Devonian for Devonian production to include the E/2 Section 21 and all Section 22, T17S, R32E.
(Buffalo Oil Co., Baish B #12) *OK*
- (e) To create a new pool to be designated the Wantz pool for Abo production to include the S/2 Section 21, T21S, R37E.
(Continental, Wantz #1-A) *OK*
- ✓ (f) To create a new pool to be designated Teague-Devonian for Devonian production to include Sections 26, 27, 34 and 35, T23S, R37E.
(Amon G. Carter, Hill #1) *OK*
- (g) To extend the West Dollarhide pool to include Lots 1, 2, 3 and 4 of section 33, T. 24 S, R. 38 E; and Lots 1 and 4 of section 4, T. 25 S R. 38 E, Lea County *OK*
- (h) To extend the Turkey Track pool to include the SE/4 section 9, T. 19 S, R. 29 E, Eddy County *OK*

143 / 1000

7-10-10

CASE 344: Cone, Merikham & Redfern applica-
tion for dual completion Eubanks No. 1 well
SM SW 14-21S-37E (Oil - gas)