

CASE 4695:

SOUTHEASTERN NEW MEXICO
NOMENCLATURE

Case Number

4695

Application

Transcripts

Small Exhibits

ETC.

BEFORE THE OIL CONSERVATION COMMISSION
OF THE STATE OF NEW MEXICO

IN THE MATTER OF THE HEARING
CALLED BY THE OIL CONSERVATION
COMMISSION OF NEW MEXICO FOR
THE PURPOSE OF CONSIDERING:

CASE NO. 4695
Order No. R-4291

THE APPLICATION OF THE OIL
CONSERVATION COMMISSION UPON
ITS OWN MOTION FOR AN ORDER
CREATING AND EXTENDING CERTAIN
POOLS IN CHAVES, EDDY, AND LEA
COUNTIES, NEW MEXICO.

ORDER OF THE COMMISSION

BY THE COMMISSION:

This cause came on for hearing at 9:00 a.m. on April 19, 1972, at Hobbs, New Mexico, before the Oil Conservation Commission of New Mexico, hereinafter referred to as the "Commission".

NOW, on this 24th day of April, 1972, the Commission, a quorum being present, having considered the testimony presented and the exhibits received at said hearing, and being fully advised in the premises,

FINDS:

(1) That due public notice having been given as required by law, the Commission has jurisdiction of this cause and the subject matter thereof.

(2) That there is need for the creation of a new gas pool in Eddy County, New Mexico, for the production of gas from the Morrow formation, said pool to bear the designation of Millman-Morrow Gas Pool. Said Millman-Morrow Gas Pool was discovered by the Hanagan Petroleum Corporation Millman Deep Com Well No. 1, located in Unit B of Section 4, Township 19 South, Range 28 East, NMPM. It was completed in the Morrow formation on February 2, 1972. The top of the perforations is at 10,876 feet.

(3) That there is need for the creation of a new gas pool in Eddy County, New Mexico, for the production of gas from the Morrow formation, said pool to bear the designation of Scoggin Draw-Morrow Gas Pool. Said Scoggin Draw-Morrow Gas Pool was discovered by the Amoco Production Company Malco "S" Federal Well No. 1, located in Unit F of Section 11, Township 18 South, Range 27 East, NMPM. It was completed in the Morrow formation on December 22, 1971. The top of the perforations is at 9,621 feet.

-2-

CASE NO. 4695
Order No. R-4291

(4) That there is need for certain extensions to the Sulimar-Queen Pool in Chaves County, New Mexico, the Grayburg-Jackson Pool, the Rock Tank-Lower Morrow Gas Pool, and the Shugart Pool, all in Eddy County, New Mexico, the Hobbs-Drinkard Pool, the Salado Draw-Delaware Pool, the East Shoe Bar-Devonian Pool, and the Northwest Vacuum-Wolfcamp Pool, all in Lea County, New Mexico.

IT IS THEREFORE ORDERED:

(a) That a new pool in Eddy County, New Mexico, classified as a gas pool for Morrow production, is hereby created and designated as the Millman-Morrow Gas Pool, consisting of the following described area:

TOWNSHIP 19 SOUTH, RANGE 28 EAST, NMPM
Section 4: E/2

(b) That a new pool in Eddy County, New Mexico, classified as a gas pool for Morrow production, is hereby created and designated as the Scoggin Draw-Morrow Gas Pool, consisting of the following described area:

TOWNSHIP 18 SOUTH, RANGE 27 EAST, NMPM
Section 11: W/2

(c) That the Grayburg Jackson Pool in Eddy County, New Mexico, as heretofore classified, defined, and described, is hereby extended to include therein:

TOWNSHIP 17 SOUTH, RANGE 30 EAST, NMPM
Section 10: N/2 S/2 and SW/4 SE/4
Section 18: NE/4 and N/2 NW/4

(d) That the Hobbs-Drinkard Pool in Lea County, New Mexico, as heretofore classified, defined, and described, is hereby extended to include therein:

TOWNSHIP 18 SOUTH, RANGE 38 EAST, NMPM
Section 33: SE/4

(e) That the Rock Tank-Lower Morrow Gas Pool in Eddy County, New Mexico, as heretofore classified, defined, and described, is hereby extended to include therein:

TOWNSHIP 23 SOUTH, RANGE 24 EAST, NMPM
Section 13: All

-3-

CASE NO. 4695
Order No. R-4291

(f) That the Salado Draw-Delaware Pool in Lea County, New Mexico, as heretofore classified, defined, and described, is hereby extended to include therein:

TOWNSHIP 26 SOUTH, RANGE 33 EAST, NMPM
Section 15: SW/4

(g) That the East Shoe Bar-Devonian Pool in Lea County, New Mexico, as heretofore classified, defined, and described, is hereby extended to include therein:

TOWNSHIP 16 SOUTH, RANGE 36 EAST, NMPM
Section 32: NW/4

(h) That the Shugart Pool in Eddy County, New Mexico, as heretofore classified, defined, and described, is hereby extended to include therein:

TOWNSHIP 18 SOUTH, RANGE 30 EAST, NMPM
Section 24: NW/4 SE/4

(i) That the Sulimar-Queen Pool in Chaves County, New Mexico, as heretofore classified, defined, and described, is hereby extended to include therein:

TOWNSHIP 15 SOUTH, RANGE 29 EAST, NMPM
Section 26: W/2 SW/4 and SE/4 SW/4

(j) That the Northwest Vacuum-Wolfcamp Pool in Lea County, New Mexico, as heretofore classified, defined, and described, is hereby extended to include therein:

TOWNSHIP 17 SOUTH, RANGE 34 EAST, NMPM
Section 6: NE/4 SE/4

IT IS FURTHER ORDERED:


(1) That, pursuant to Section 65-3-14.5, NMSA 1953, contained in Chapter 271, Laws of 1969, any well which, by virtue of any of the above pool extensions, is subject to pool rules providing for spacing or proration units larger than the one which is presently dedicated thereto, shall have 60 days from the effective date of this order in which to file new Forms C-102 dedicating a standard unit for the pool to said well, or to obtain a non-standard unit approved by the Commission. Pending such compliance, the well shall receive a maximum allowable in the same proportion to a standard allowable for the pool that the acreage dedicated to the well bears to a standard unit for the pool. Failure to file Forms C-102 dedicating a standard unit to the well or to obtain a non-standard unit approved by the Commission within said 60-day period shall subject the well to cancellation of allowable.

-4-

CASE NO. 4695
Order No. R-4291

(2) That the effective date of this order and all creations and extensions included herein shall be May 1, 1972.

DONE at Santa Fe, New Mexico, on the day and year hereinabove designated.



STATE OF NEW MEXICO
OIL CONSERVATION COMMISSION

Bruce King
BRUCE KING, Chairman

Alex J. Armijs
ALEX J. ARMIJO, Member

A. L. Porter, Jr.
A. L. PORTER, Jr., Member & Secretary

S E A L

dr/

- CASE 4692: In the matter of the hearing called by the Oil Conservation Commission on its own motion for the amendment of the gas well testing procedures promulgated by Order No. R-333-F, as amended, for Northwest New Mexico. The Commission will consider changing certain dates as set forth in said Order No. R-333-F, as amended, to adapt the testing rules and procedures for gas wells in Northwest New Mexico to a one-year proration period beginning January 1 of each year, and to incorporate said rules and procedures into one order.
- CASE 4693: In the matter of the hearing called by the Oil Conservation Commission on its own motion to consider instituting gas prorationing in the South Carlsbad-Morrow Gas Pool, Eddy County, New Mexico. The Commission will consider fixing the total allowable natural gas production from the South Carlsbad-Morrow Gas Pool, Eddy County, New Mexico, at an amount equal to reasonable market demand and to the capacity of gas transportation facilities. The Commission will also consider adoption of special rules and regulations for the pool including provisions for allocating the allowable production among the wells in the pool and a proration period of one year.
- CASE 4694: In the matter of the hearing called by the Oil Conservation Commission on its own motion to consider instituting gas prorationing in the South Carlsbad-Strawn Gas Pool, Eddy County, New Mexico. The Commission will consider fixing the total allowable natural gas production from the South Carlsbad-Strawn Gas Pool, Eddy County, New Mexico, at an amount equal to reasonable market demand and to the capacity of gas transportation facilities. The Commission will also consider adoption of special rules and regulations for the pool including provisions for allocating the allowable production among the wells in the pool and a proration period of one year.
- CASE 4695: Southeastern New Mexico nomenclature case calling for an order for the creation and extension of certain pools in Lea, Eddy and Chaves Counties, New Mexico.
- (a) Create a new pool in Eddy County, New Mexico, classified as a gas pool for Morrow production and

(Case 4695 continued)

designated as the Millman-Morrow Gas Pool. The discovery well is the Hanagan Petroleum Corporation Millman Deep Com No. 1 located in Unit B of Section 4, Township 19 South, Range 28 East, NMPM. Said pool would comprise:

TOWNSHIP 19 SOUTH, RANGE 28 EAST, NMPM
SECTION 4: E/2

- (b) Create a new pool in Eddy County, New Mexico, classified as a gas pool for Morrow production and designated as the Scoggin Draw-Morrow Gas Pool. The discovery well is the Amoco Production Company Malco "S" Federal No. 1 located in Unit F of Section 11, Township 18 South, Range 27 East, NMPM. Said pool would comprise:

TOWNSHIP 18 SOUTH, RANGE 27 EAST, NMPM
SECTION 11: W/2

- (c) Extend the Grayburg-Jackson Pool in Eddy County, New Mexico, to include therein:

TOWNSHIP 17 SOUTH, RANGE 30 EAST, NMPM
SECTION 18: NE/4 and N/2 NW/4

- (d) Extend the Hobbs-Drinkard Pool in Lea County, New Mexico, to include therein:

TOWNSHIP 18 SOUTH, RANGE 38 EAST, NMPM
SECTION 33: SE/4

- (e) Extend the Rock Tank-Lower Morrow Gas Pool in Eddy County, New Mexico, to include therein:

TOWNSHIP 23 SOUTH, RANGE 24 EAST, NMPM
SECTION 13: All

(f) Extend the Salado Draw-Delaware Pool in Lea County, New Mexico, to include therein:

TOWNSHIP 26 SOUTH, RANGE 33 EAST, NMPM
SECTION 15: SW/4

(g) Extend the East Shoe-Bar Devonian Pool in Lea County, New Mexico, to include therein:

TOWNSHIP 16 SOUTH, RANGE 36 EAST, NMPM
SECTION 32: NW/4

(h) Extend the Shugart Pool in Eddy County, New Mexico, to include therein:

TOWNSHIP 18 SOUTH, RANGE 30 EAST, NMPM
SECTION 24: NW/4 SE/4

(i) Extend the Sulimar-Queen Pool in Chaves County, New Mexico, to include therein:

TOWNSHIP 15 SOUTH, RANGE 29 EAST, NMPM
SECTION 26: W/2 SW/4 and SE/4 SW/4

(j) Extend the Northwest Vacuum-Wolfcamp Pool in Lea County, New Mexico, to include therein:

TOWNSHIP 17 SOUTH, RANGE 34 EAST, NMPM
SECTION 6: NE/4 SE/4

CASE 4696: Northwest New Mexico nomenclature case calling for an order for the extension of certain pools in Rio Arriba, San Juan and Sandoval Counties, New Mexico.

(a) Extend the Angels Peak-Gallup Oil Pool boundary in San Juan County, to include therein:

TOWNSHIP 26 NORTH, RANGE 9 WEST, NMPM
SECTION 15: W/2
SECTION 16: All
SECTION 22: N/2

COUNTY	Eddy	POOL	Millman-Morrow Gas		
TOWNSHIP	19S	RANGE	28E	NMFM	
6	5	4	3	2	1
7	8	9	10	11	12
18	17	16	15	14	13
19	20	21	22	23	24
30	29	28	27	26	25
31	32	33	34	35	36

Purpose: One completed gas well capable of producing.

Discovery Well: Hanagan Petroleum Corp. Millman Deep Com #1 located in Unit B, Sec. 4-T19S-R28E. Completed 2-2-72 through Morrow perforations from 10876-894.

Proposed pool boundary outlined in green.

Sec. 4: E/2

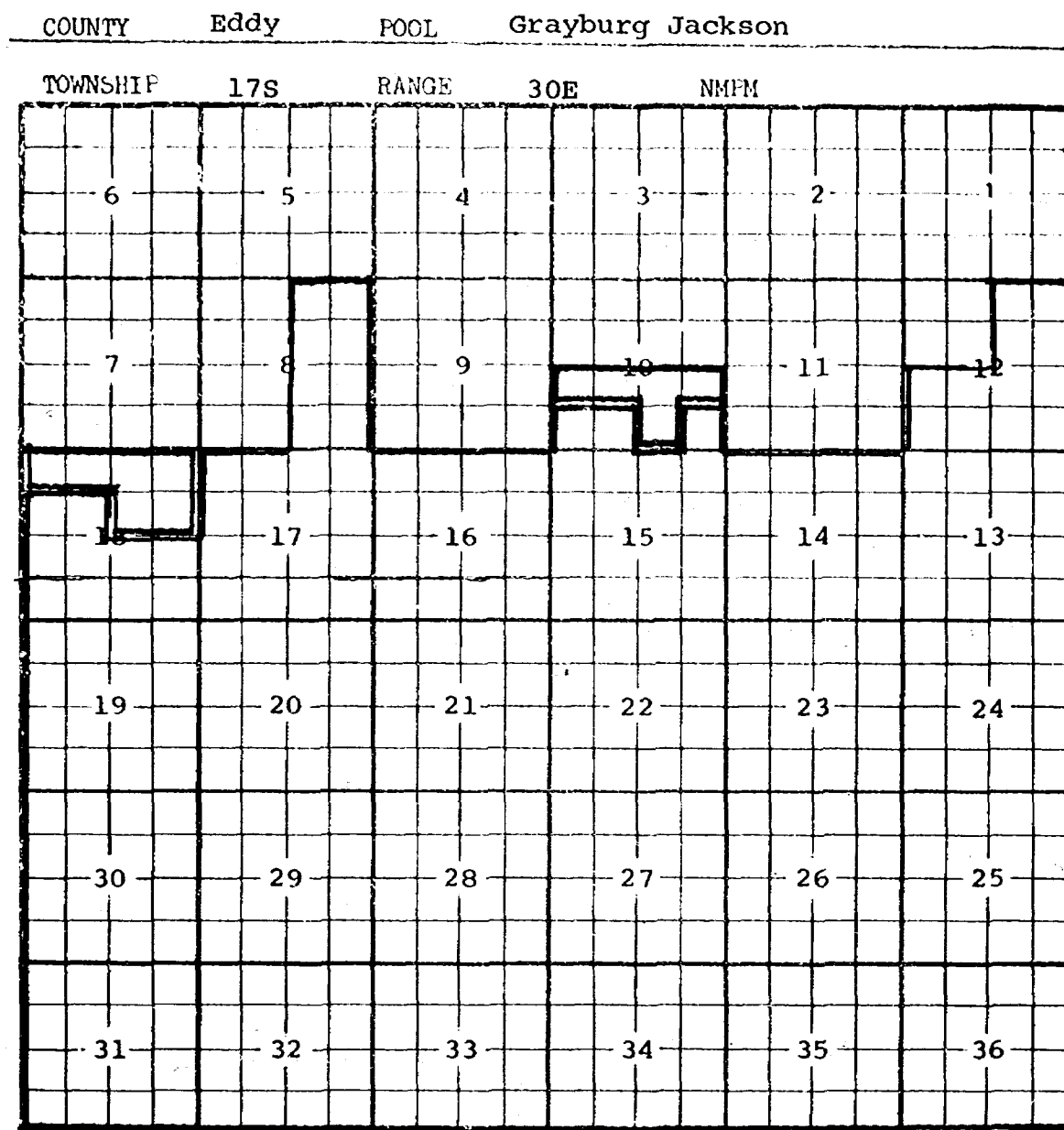
COUNTY	Eddy		POOL	Scoggin Draw-Morrow Gas		
TOWNSHIP	18S		RANGE	27E	NM1M	
	6	5	4	3	2	1
	7	8	9	10	11	12
	18	17	16	15	14	13
	19	20	21	22	23	24
	30	29	28	27	26	25
	31	32	33	34	35	36

Purpose: One completed gas well capable of producing.

Discovery Well: Amoco Production Co., Malco"S" Federal #1 located in Unit F, Sec. 11-T18S-R27E. Completed 12-22-71 through Morrow perforations from 9621-9929.

Proposed pool boundary outlined in green.

Sec. 11: W/2



Purpose: Three completed oil wells capable of producing.

Operator	Lease	# & Ut.	S.T.R.	Comp.	Form.	TOP
Gen.American Oil Co.of Texas	Burch B	25-C	18-17-30	2-1-72	SA	3572
"	Burch C	20-G	"	2-17-72	G-SA	2482
<u>ADDITION</u> Anadarko Prod. Co.	Loco Hills A Fed.	4-K	10-17-30	3-24-72	G	2704

Pool boundary outlined in red.

Proposed extension outlined in green.

ADDITION

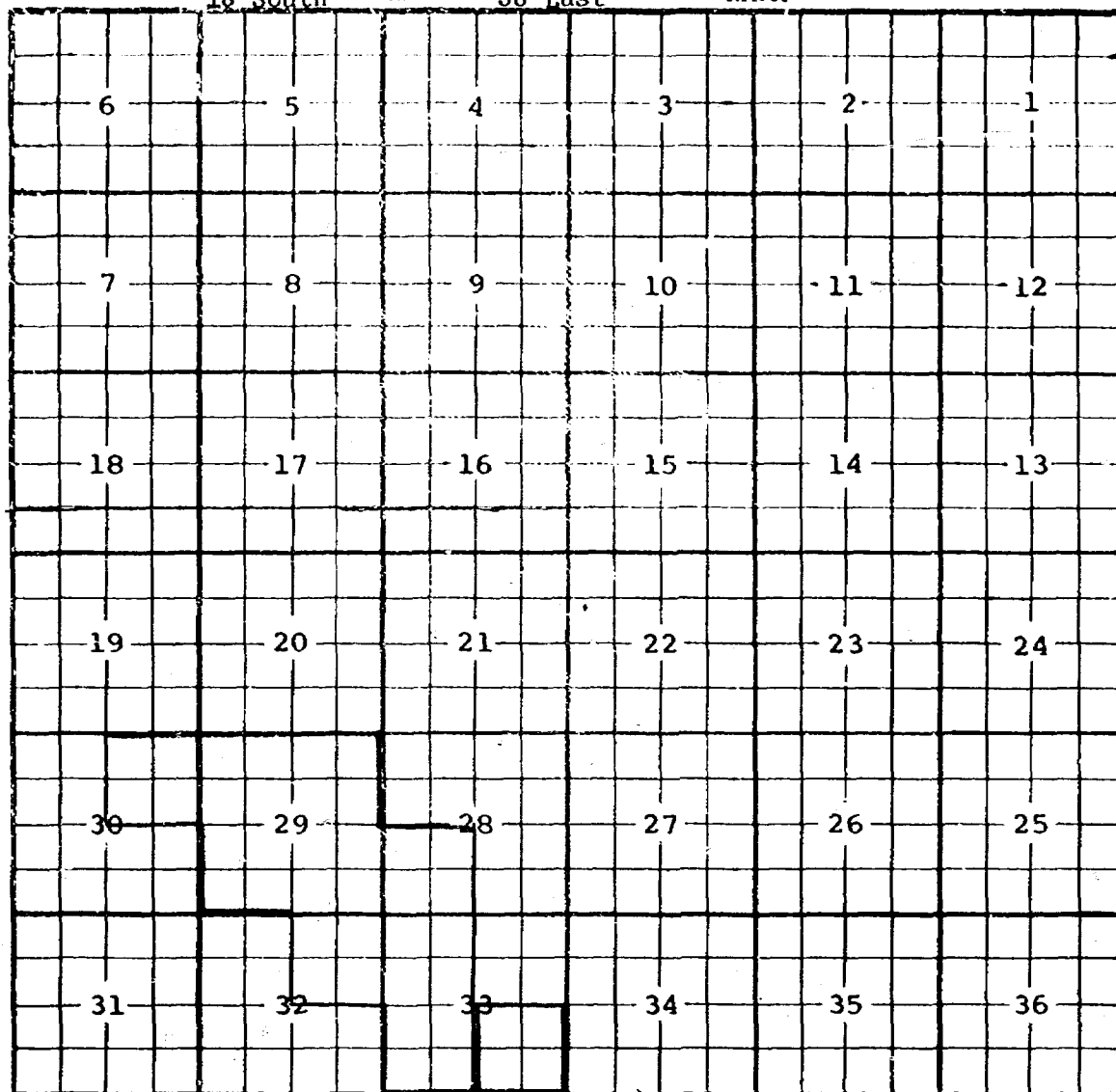
Sec. 10: N/2 S/2 & SW/4 SE/4

Sec. 18: NE/4 & N/2 NW/4

CASE 4695: (d) EXTENSION OF AN EXISTING OIL POOL

COUNTY LEA POOL HOBBS-DRINKARD

TOWNSHIP 18 South RANGE 38 East NMFM



PURPOSE: One completed oil well capable of producing.

PENROC OIL CORPORATION - Conoco A State #1 in Unit O of Section 33-18-38.

Completed in Drinkard on February 14, 1972. Top of Perforations 6866'.

Pool boundary colored in red.

Proposed pool extension colored in green. SECTION 33: SE/4

CASE 4695: (e) EXTENSION OF AN EXISTING GAS POOL

COUNTY	Eddy	POOL	Rock Tank	Lower-Morrow	Gas
TOWNSHIP	23S	RANGE	24E	NMFM	
6	5	4	3	2	1
7	8	9	10	11	12
18	17	16	15	14	13
19	20	21	22	23	24
30	29	28	27	26	25
31	32	33	34	35	36

Purpose: One completed gas well capable of producing.

Operator	Lease	# & Ut. S.T.R.	Comp.
Atlantic Richfield Co.	W.G.Smith Fed.	1-G 13-23-24	2-22-72
	Gas Com		

Form. TOP
Morrow 10350

Pool boundary outlined in red.

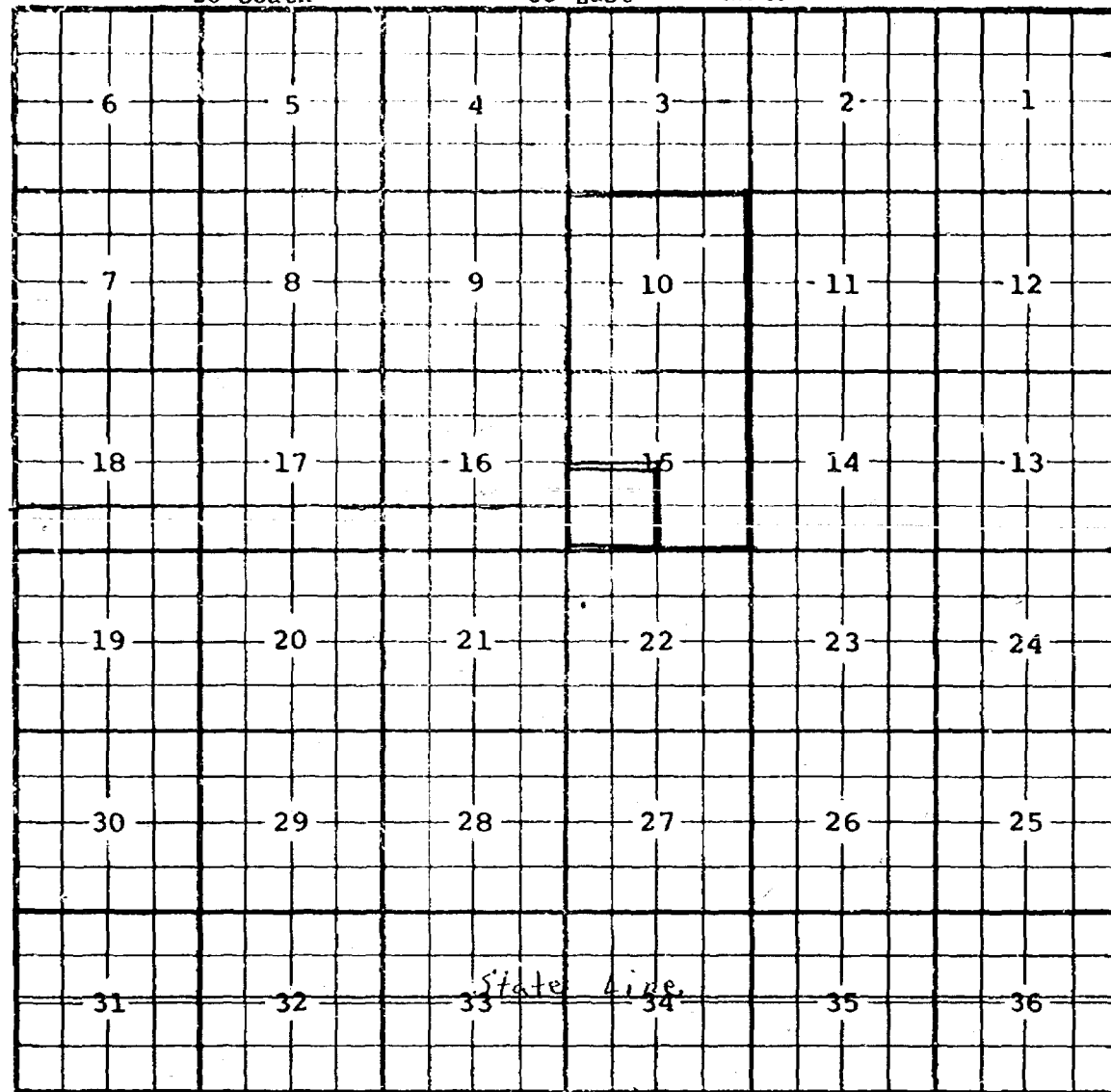
Proposed extension outlined in green.

Sec. 13: ALL

CASE 4695: (f) EXTENSION OF AN EXISTING OIL POOL

COUNTY LEA POOL SALADO DRAW-DELAWARE

TOWNSHIP 26 South RANGE 33 East NMFM



PURPOSE: One completed oil well capable of producing.

MACDONALD OIL CORPORATION - Ammons Madera et al #1 in Unit I of Section 15-26-33. Completed in Delaware Sand on February 17, 1972. Top of Perforations 5002'.

Pool boundary colored in red.

Proposed pool extension colored in green. SECTION 15: SW/4

CASE 4695: (g) EXTENSION OF AN EXISTING OIL POOL

COUNTY LEA POOL EAST SHOE BAR-DEVONIAN

TOWNSHIP 16 South				RANGE 36 East				NMPM			
6	5	4	3	2	1						
7	8	9	10	11	12						
18	17	16	15	14	13						
19	20	21	22	23	24						
30	29	28	27	26	25						
31	32	33	34	35	36						

PURPOSE: One completed oil well capable of producing.

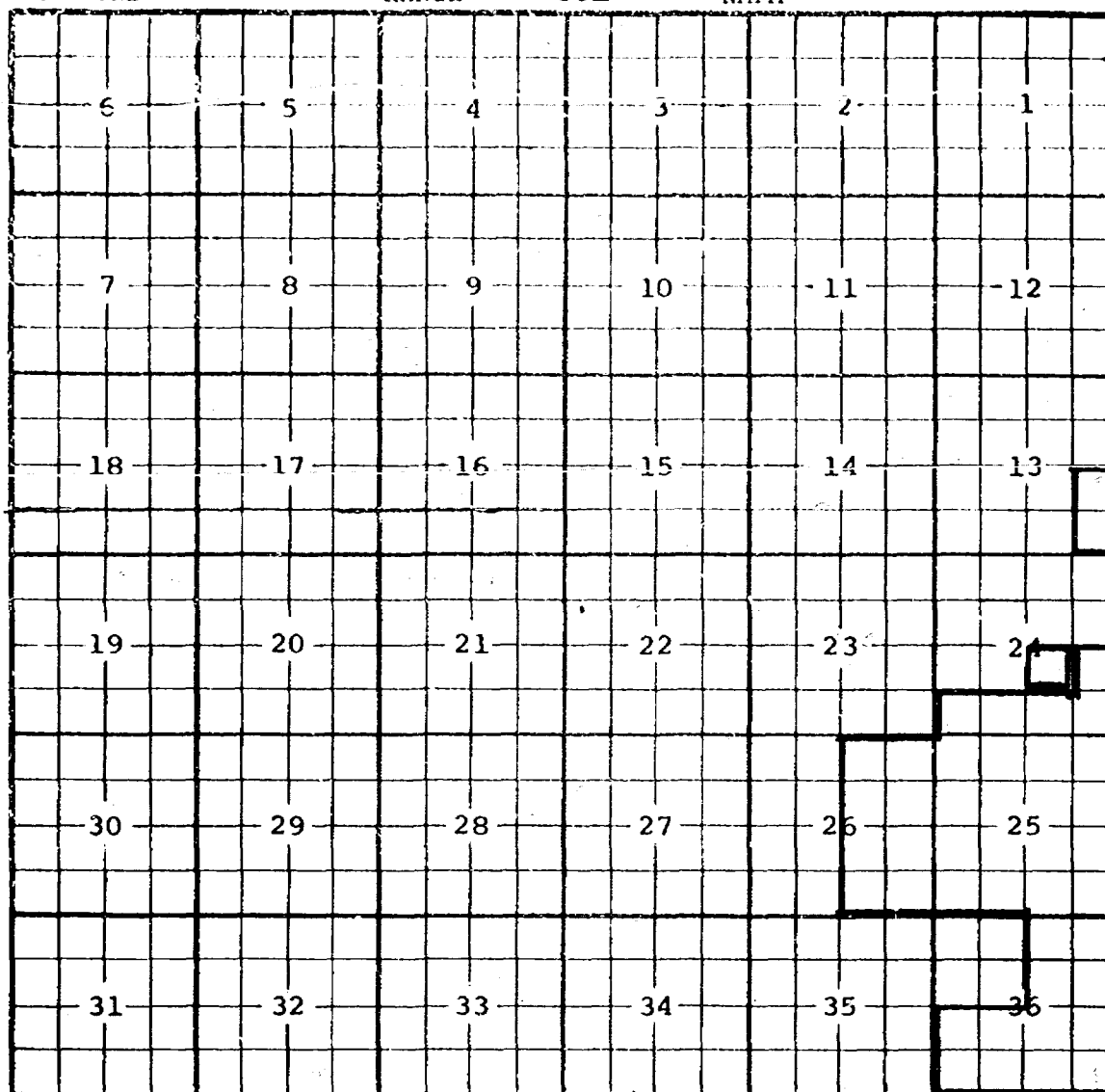
GETTY OIL COMPANY - State L-736 #1 in Unit D of Section 32-16-36. Completed in Devonian on February 5, 1972. Top of Perforations 12,960'. Pool boundary colored in red.

Proposed pool extension colored in green. SECTION 32: NW/4

CASE 4695: (h) EXTENSION OF AN EXISTING OIL POOL

COUNTY Eddy POOL Shugart

TOWNSHIP 18S RANGE 30E NMPM



Purpose: One completed oil well capable of producing.

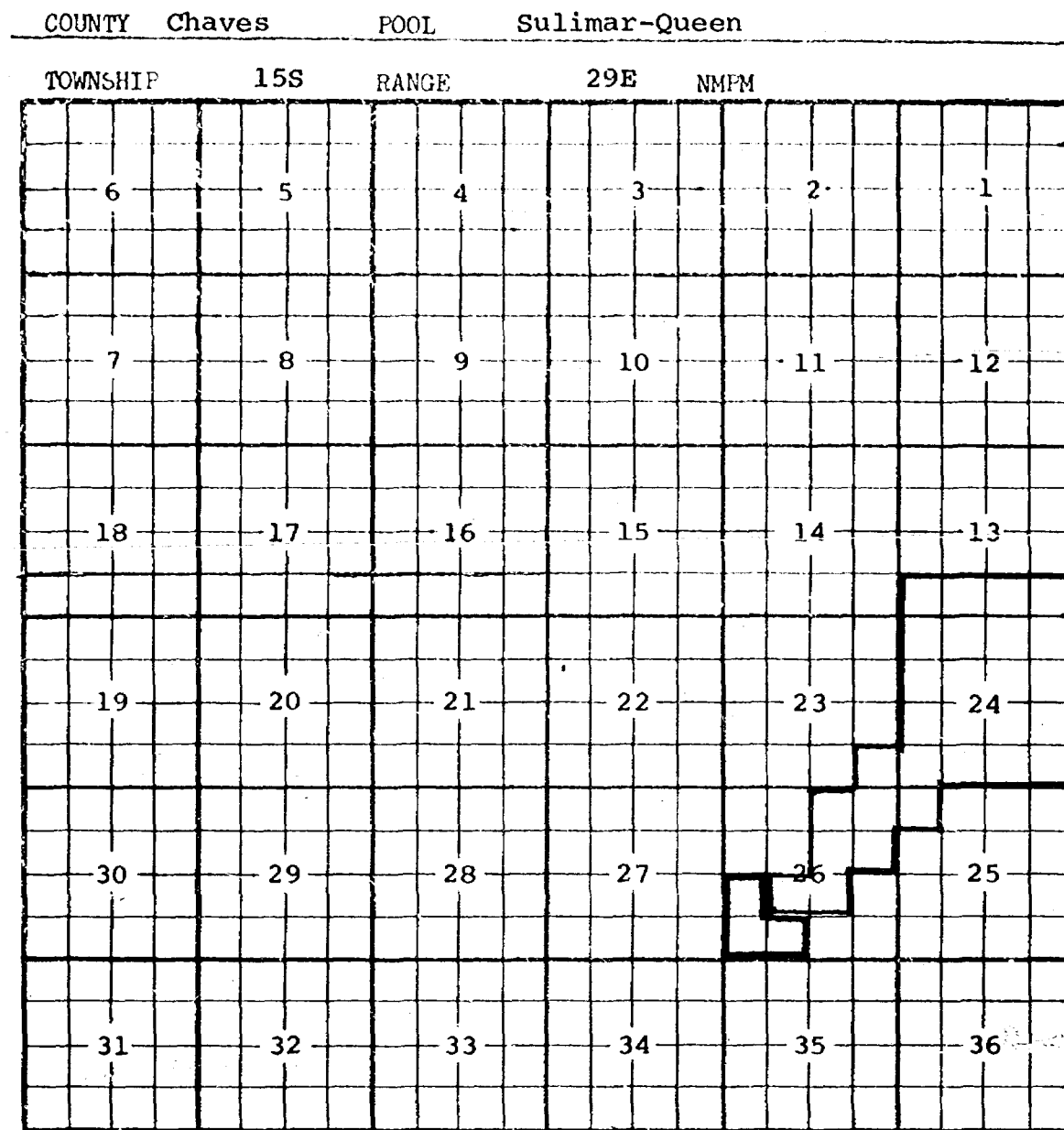
Operator	Lease	# & Ut.	S.T.R.	Comp.	Form	TOP
Hanson Oil Corp.	Ginsberg Fed.	5-J	24-18-30	2-11-72	Queen	3408

Pool boundary outlined in red.

Proposed extension outlined in green.

Sec. 24: NW/4 SE/4

CASE 4695: (i) EXTENSION OF AN EXISTING OIL POOL



Purpose: One completed oil well capable of producing.

Operator	Lease	# & Ut.	S.T.R.	Comp.	Form.	TOP
Read & Stevens, Inc.	Sulimar	2-M	26-15-29	2-17-72	Queen	1890

Pool boundary outlined in red.

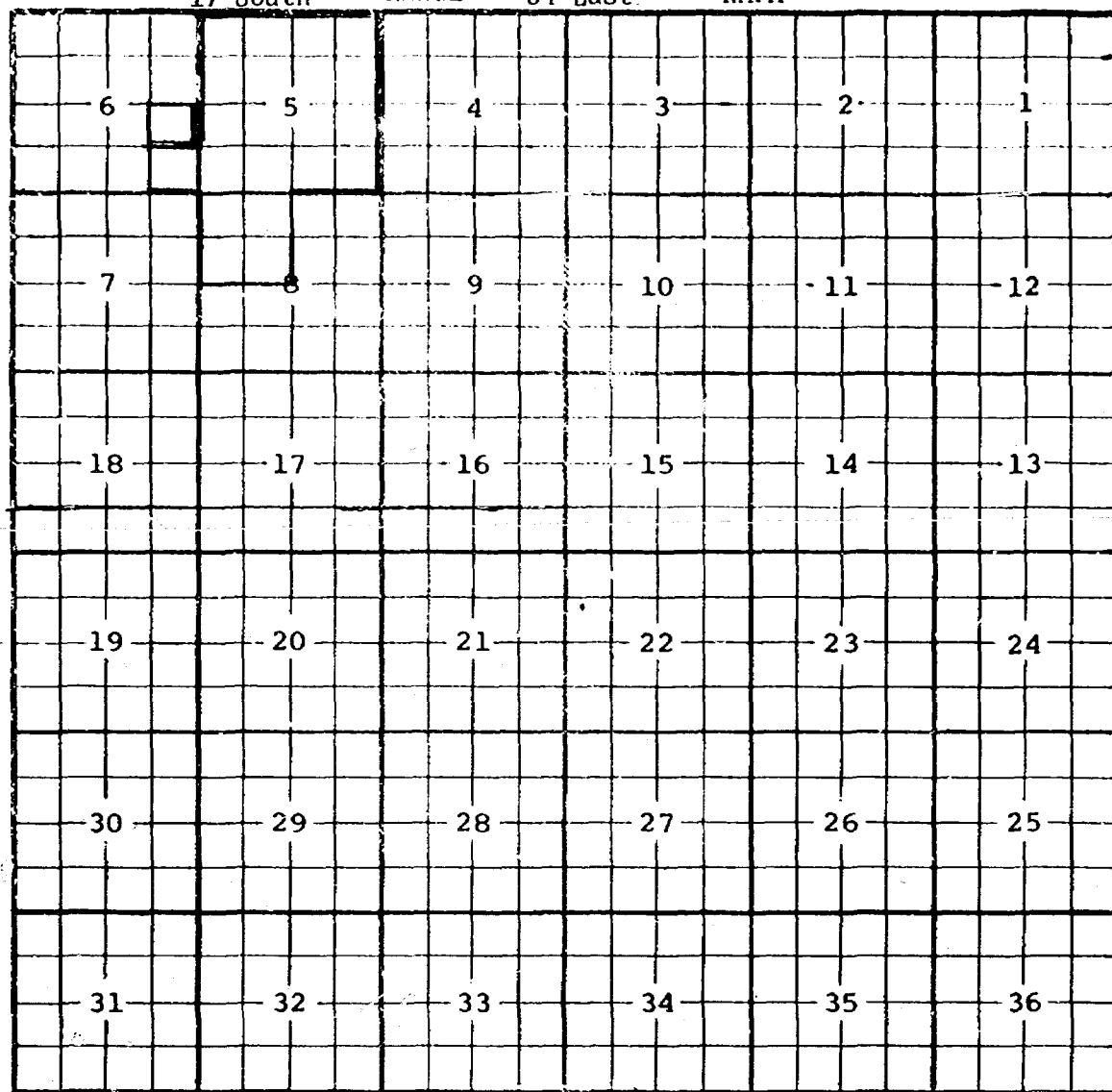
Proposed extension outlined in green.

Sec. 26: W/2 SW/4 & SE/4 SW/4

CASE 4695: (j) EXTENSION OF AN EXISTING OIL POOL

COUNTY LEA POOL NORTHWEST VACUUM-WOLFCAMP

TOWNSHIP 17 South RANGE 34 East NMFM



PURPOSE: One completed oil well capable of producing.

H. L. BROWN, JR. - State "B" #1 in Unit I of Section 6-17-34. Completed in Wolfcamp on January 22, 1972. Top of Perforations 10,754'.

Pool boundary colored in red.

Proposed pool extension colored in green. SECTION 6: NE/4 SE/4

CASE

2 *Chen*
4695

a) CREATE A new pool in Eddy County, New Mexico, classified as a gas pool for Morrow production and designated as the Millman-Morrow Gas Pool. The discovery well is ^{the} Hanagan Petroleum Corporation, Millman Deep Com No. 1 located in Unit B of Section 4, Township 19 South, Range 28 East, NMPM. Said pool ~~described as~~ *would combine!*

✓ TOWNSHIP 19 SOUTH, RANGE 28 EAST, NMPM
SECTION 4: E/2

b) CREATE A new pool in Eddy County, New Mexico, classified as a gas pool for Morrow production and designated as the Scoggin Draw-Morrow Gas Pool. The discovery well is ^{the} Amoco Production Company, Malco "S" Federal No. 1 located in Unit F of Section 11, Township 18 South, Range 27 East, NMPM. Said pool ~~described as:~~ *would comprise:*

✓ TOWNSHIP 18 SOUTH, RANGE 27 EAST, NMPM
SECTION 11: W/2

c) EXTEND the Grayburg Jackson Pool in Eddy County, New Mexico, to include therein:

✓ TOWNSHIP 17 SOUTH, RANGE 30 EAST, NMPM
SECTION 18: NE/4 and N/2 NW/4

✓ d) EXTEND the Hobbs-Drinkard Pool in Lea County, New Mexico, to include therein:

✓ TOWNSHIP 18 SOUTH, RANGE 38 EAST, NMPM
SECTION 33: SE/4

✓ e) EXTEND the Rock Tank-Lower Morrow Gas Pool in Eddy County, New Mexico, to include therein:

✓ TOWNSHIP 23 SOUTH, RANGE 24 EAST, NMPM
SECTION 13: All

✓ f) EXTEND the Salado Draw-Delaware Pool in Lea County, New Mexico, to include therein:

✓ TOWNSHIP 26 SOUTH, RANGE 33 EAST, NMPM
SECTION 15: SW/4

✓ g) EXTEND the East Shoe-Bar/~~Devonian~~ Pool in Lea County, New Mexico, to include therein:

TOWNSHIP 16 SOUTH, RANGE 36 EAST, NMPM
SECTION 32: NW/4

April, 1972 Nomenclature

✓ h) EXTEND the Shugart Pool in Eddy County, New Mexico, to include therein:

✓ TOWNSHIP 18 SOUTH, RANGE 30 EAST, NMPM
SECTION 24: NW/4 SE/4

✓ i) EXTEND the Sulimar-Queen Pool in Chaves County, New Mexico, to include therein:

✓ TOWNSHIP 15 SOUTH, RANGE 29 EAST, NMPM
SECTION 26: W/2 SW/4 and SE/4 SW/4

j) EXTEND the Northwest Vacuum-Wolfcamp Pool in Lea County, New Mexico, to include therein:

✓ TOWNSHIP 17 SOUTH, RANGE 34 EAST, NMPM
SECTION 6: NE/4 SE/4

BEFORE THE
NEW MEXICO OIL CONSERVATION COMMISSION
COUNTRY CLUB
HOBBS, NEW MEXICO
April 19-20, 1972

EXAMINER HEARING

IN THE MATTER OF:

Southeastern New Mexico nomenclature
case calling for an order for the
creation and extension of certain
pools in Lea, Eddy and Chaves Counties,
New Mexico.

Case 4695

BEFORE: Alex Armijo
Examiner

A. L. Porter, Jr.
Examiner

TRANSCRIPT OF HEARING

dearnley-meier reporting

SPECIALIZING IN: DEPOSITIONS, HEARINGS, STATEMENTS, EXPERT TESTIMONY, DAILY COPY, CONVENTIONS
209 SIMMS BLDG. • P.O. BOX 1092 • PHONE 243-6691 • ALBUQUERQUE, NEW MEXICO 87103
FIRST NATIONAL BANK BLDG. EAST • ALBUQUERQUE, NEW MEXICO 87108

dearnley-meier reporting

SPECIALIZING IN: DEPOSITIONS, HEARINGS, STATEMENTS, EXPERT TESTIMONY, DAILY COPY, CONVENTIONS
209 SIMMS BLDG. • P.O. BOX 1092 • PHONE 242-6691 • ALBUQUERQUE, NEW MEXICO 87103
FIRST NATIONAL BANK BLDG. EAST • ALBUQUERQUE, NEW MEXICO 87108

1 MR. PORTER: We will now take up Case 4695.

2 JOHN RUNYON,

3 was called as a witness and after being duly sworn according
4 to law, testified as follows:

5 DIRECTION EXAMINATION

6 BY MR. HATCH:

7 Q Will you state your name and position for the record?

8 A John W. Runyon, Geologist in District I, of the
9 New Mexico Oil Conservation Commission.

10 Q Are you prepared to make recommendations for the
11 creation and extension of certain pools in Eddy
12 County and Chaves County, New Mexico?

13 A Yes, I recommend the pools be created as advertised
14 with the exception of paragraph C, which is an
15 addition as follows: Section 10 in the North Half
16 of the Southeast Quarter and the Southwest Quarter
17 of the Southeast Quarter.

18 Q All right. And the rest are as advertised on the
19 docket?

20 A That is correct.

21 Q Will you identify this Exhibit, please?

22 A Exhibit 1 is paragraph A through J.

23 Q Was it prepared by you?

24 MR. HATCH: I would like to move for the
25 introduction of Exhibit 1.

dearnley-meier reporting

SPECIALIZING IN: DEPOSITIONS, HEARINGS, STATEMENTS, EXPERT TESTIMONY, DAILY COPY, CONVENTIONS
209 SIMMS BLDG. • P.O. BOX 1092 • PHONE 243-6651 • ALBUQUERQUE, NEW MEXICO 87103
FIRST NATIONAL BANK BLDG. EAST • ALBUQUERQUE, NEW MEXICO 87108

1 MR. PORTER: Without objection Exhibit 1 will
2 be admitted.

3 (Whereupon, Exhibit 1 was admitted in evidence.)

4 MR. HATCH: I have nothing further.

5 MR. PORTER: Does anyone have any questions of
6 this witness?

7 (No response.)

8 MR. PORTER: If not the witness may be excused.

9 (Witness excused.)

10 MR. PORTER: Any statements?

11 (No response.)


12 MR. PORTER: The Commission will take the case
13 under advisement.
14
15
16
17
18
19
20
21
22
23
24
25

dearnley-meier reporting

SPECIALIZING IN: DEPOSITIONS, HEARINGS, STATEMENTS, EXPERT TESTIMONY, DAILY COPY, CONVENTIONS
 209 SIMMS BLDG. • P.O. BOX 1092 • PHONE 243-6691 • ALBUQUERQUE, NEW MEXICO 87103
 FIRST NATIONAL BANK BLDG. EAST • ALBUQUERQUE, NEW MEXICO 87108

1 STATE OF NEW MEXICO)
) ss
 2 COUNTY OF BERNALILLO)

3 I, RICHARD E. MCCORMICK, a Certified Shorthand
 4 Reporter, in and for the County of Bernalillo, State
 5 of New Mexico, do hereby certify that the foregoing and
 6 attached Transcript of Hearing before the New Mexico Oil
 7 Conservation Commission was reported by me; and that the
 8 same is a true and correct record of the said proceedings
 9 to the best of my knowledge, skill and ability.

10
 11 

12 CERTIFIED SHORTHAND REPORTER
 13
 14
 15
 16
 17
 18
 19
 20
 21
 22
 23
 24
 25

dearnley-meier reporting

SPECIALIZING IN: DEPOSITIONS, HEARINGS, STATEMENTS, EXPERT TESTIMONY, DAILY COPY, CONVENTIONS
 209 SIMMS BLDG. P.O. BOX 1092 • PHONE 243-6601 • ALBUQUERQUE, NEW MEXICO 87103
 FIRST NATIONAL BANK BLDG. EAST • ALBUQUERQUE, NEW MEXICO 87108

1
2
3
4
5
6
7
8
9
10
11
12
13
14
15
16
17
18
19
20
21
22
23
24
25

I N D E X

WITNESS:

PAGE

JOHN RUNYON

Direct Examination by Mr. Hatch

3

E X H I B I T S

ADMITTED

OFFERED

Exhibit 1, Paragraphs A thru J

4

3