

DEPT. OF THE INTERIOR, BUREAU OF LAND MANAGEMENT
OIL CONSERVATION DIVISION
LOCATION, LEA COUNTY, N. MEX.

Discarded (over 1000)
OK for 10 (over 1000)
Page 1030 (330)

CASE No.

4822

Application,

Transcripts,

Small Exhibits

ETC.

dearnley, meier & mc cormick

209 SIMMS BLDG., P.O. BOX 1002, PHONE 243-6661, ALBUQUERQUE, NEW MEXICO 87103
1216 FIRST NATIONAL BANK BLDG. EAST, ALBUQUERQUE, NEW MEXICO 87108

BEFORE THE
NEW MEXICO OIL CONSERVATION COMMISSION
CONFERENCE HALL, STATE LAND OFFICE BUILDING
SANTA FE, NEW MEXICO
September 13, 1972

EXAMINER HEARING

IN THE MATTER OF:

Application of Getty Oil Company
for an unorthodox location, Lea
County, New Mexico.

a n d

Application of Getty Oil Company
for an unorthodox location, Lea
County New Mexico.

CASE NO. 4822

CASE NO. 4824

BEFORE: Daniel S. Nutter
Examiner

TRANSCRIPT OF HEARING

1 MR. HATCH: Case 4822: Application of Getty
2 Oil Company for an unorthodox location, Lea County, New
3 Mexico; and, Case 4824: Application of Getty Oil Company
4 for an unorthodox location, Lea County, New Mexico.

5 If the Examiner please, I think these cases
6 should be dismissed. Subsequent to the Applications for
7 these unorthodox locations, the Commission has issued a
8 Rule change that makes these unnecessary.

9 MR. NUTTER: These locations would be eligible
10 for ^{approval} ~~a pool~~ at the district level without the necessity of
11 a hearing, so Cases 4822 and 4824 will be dismissed.

12 I request your cooperation, gentlemen, in keeping
13 your testimony and examination of witnesses as brief as
14 possible in order that we can conclude this rather lengthy
15 docket today.

16 We'll call next case, Number 4810.
17
18
19
20
21
22
23
24
25


dearnley, meier & mc cormick

209 SIMMS BLDG., P.O. BOX 1092, PHONE 243-0691 • ALBUQUERQUE, NEW MEXICO 87102
1216 FIRST NATIONAL BANK BLDG. EAST • ALBUQUERQUE, NEW MEXICO 87108

1 STATE OF NEW MEXICO)
2) ss
3 COUNTY OF BERNALILLO)

4 I, JOHN DE LA ROSA, a Court Reporter, in and for the
5 County of Bernalillo, State of New Mexico, do hereby certify
6 that the foregoing and attached Transcript of Hearing
7 before the New Mexico Oil Conservation Commission was
8 reported by me; and that the same is a true and correct record
9 of the said proceedings to the best of my knowledge, skill
10 and ability.

11 
12 COURT REPORTER
13
14
15
16
17
18
19
20
21
22
23
24
25

 9/13 4822-4824
72

dearnley, meier & mc cormick

209 SIMMS BLDG., P.O. BOX 1092, PHONE 243-6891, ALBUQUERQUE, NEW MEXICO 87103
1216 FIRST NATIONAL BANK BLDG. EAST, ALBUQUERQUE, NEW MEXICO 87108



OIL CONSERVATION COMMISSION
STATE OF NEW MEXICO

STATE OF NEW MEXICO
P. O. BOX 2068 - SANTA FE
87501

GOVERNOR
BRUCE KING
CHAIRMAN
LAND COMMISSIONER
ALEX. J. ARMILLO
MEMBER
STATE GEOLOGIST
A. L. PORTER, JR.
SECRETARY - DIRECTOR

September 19, 1972

Mr. Richard S. Morris
Montgomery, Federici, Andrews,
Hannahs & Morris
Attorneys at Law
Post Office Box 2307
Santa Fe, New Mexico

Re: Case No. 4822 and 4824
Order No. R-4397 and R-4398
Applicant:
Getty Oil Company

Dear Sir:

Dear Sir:

Enclosed herewith are two copies of the above-referenced Commission order recently entered in the subject case.

Very truly yours,

Very truly yours,

A. L. PORTER, Jr.
Secretary-Director

ALP/ir

copy of order also sent to:

Hobbs OCC x
Artesia OCC
Aztec OCC

other.

BEFORE THE OIL CONSERVATION COMMISSION
OF THE STATE OF NEW MEXICO

IN THE MATTER OF THE HEARING
CALLED BY THE OIL CONSERVATION
COMMISSION OF NEW MEXICO FOR
THE PURPOSE OF CONSIDERING:

CASE NO. 4822
Order No. R-4397

APPLICATION OF GETTY OIL COMPANY
FOR AN UNORTHODOX LOCATION, LEA
COUNTY, NEW MEXICO.

ORDER OF THE COMMISSION

BY THE COMMISSION:

This cause came on for hearing at 9 a.m. on September 13, 1972, at Santa Fe, New Mexico, before Examiner Daniel S. Nutter.

NOW, on this 18th day of September, 1972, the Commission, a quorum being present, having considered the record and the recommendations of the Examiner, and being fully advised in the premises,

FINDS:

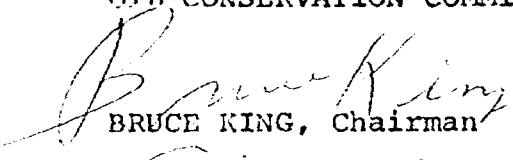
That the applicant's request for dismissal should be granted.

IT IS THEREFORE ORDERED:


That Case No. 4822 is hereby dismissed.

DONE at Santa Fe, New Mexico, on the day and year herein-
above designated.

STATE OF NEW MEXICO
OIL CONSERVATION COMMISSION


BRUCE KING, Chairman


ALEX J. ARMILLO, Member


A. L. PORTER, Jr., Member & Secretary

SEAL

dr/

(Case 4821 continued from Page 3)

to Rule 303 of the Commission Rules and Regulations, authority to commingle production from the North Vacuum-Abo, Vacuum-Wolfcamp, and Vacuum-Pennsylvanian Pools in the wellbore of its State "BA" Well No. 8 located in Unit B of Section 36, Township 17 South, Range 34 East, Lea County, New Mexico.

CASE 4822: Application of Getty Oil Company for an unorthodox location, Lea County, New Mexico. Applicant, in the above-styled cause, seeks approval of an unorthodox location for its State "BA" Well No. 9 located 660 feet from the North line and 2310 feet from the East line of Section 36, Township 17 South, Range 34 East, Vacuum Grayburg-San Andres Pool, Lea County, New Mexico. Said well being nearer than 660 feet to another well capable of producing from the same pool.

CASE 4823: Application of Getty Oil Company for an unorthodox location, Lea County, New Mexico. Applicant, in the above-styled cause, seeks approval of an unorthodox location for its A. B. Coates "C" Well No. 28 located 1820 feet from the North and West lines of Section 24, Township 25 South, Range 37 East, Justis Blinebry Pool, Lea County, New Mexico. Said well being located nearer than 660 feet to another well capable of producing from the same pool.

CASE 4824: Application of Getty Oil Company for an unorthodox location, Lea County, New Mexico. Applicant, in the above-styled cause, seeks approval of an unorthodox location for its H. D. McKinley Well No. 11 located 760 feet from the North line and 550 feet from the East line of Section 30, Township 18 South, Range 38 East, Hobbs Grayburg-San Andres Pool, Lea County, New Mexico. Said well being nearer than 660 feet to another well capable of producing from the same pool.

CASE 4825: Application of Hanagan Petroleum Corporation for dual completion, Eddy County, New Mexico. Applicant, in the above-styled cause, seeks approval for the dual completion (conventional) of its Catclaw Draw Unit Well No. 3 located in Unit D of Section 36, Township 21 South, Range 25 East, Eddy County, New Mexico, in such a manner as to produce gas from an undesignated Strawn gas pool through tubing and from the Catclaw Draw-Morrow Gas Pool through the casing-tubing annulus.

CASE 4826: Application of Hanagan Petroleum Corporation for pool creation, special pool rules, and an unorthodox location, Eddy County, New Mexico. Applicant, in the above-styled cause, seeks the creation of a new Strawn gas pool for its well located 920 feet from the North and West lines of Section 36, Township 21 South, Range 25 East, Eddy County, New Mexico, and the promulgation of special rules therefor, including a provision for 640-acre spacing units. Applicant further seeks approval of an unorthodox location for the above-described well.

CASE 4827: Application of Robert N. Enfield for an unorthodox location, Chaves County, New Mexico. Applicant, in the above-styled cause, seeks

(Case 4827 continued from Page 4)

authority to drill a gas well at an off-pattern unorthodox location 990 feet from the North and East lines of Section 11, Township 15 South, Range 27 East, Buffalo Valley-Pennsylvanian Gas Pool, Chaves County, New Mexico, with the E/2 of said Section 11 to be dedicated to the well.

CASE 4828: Application of Inexco Oil Company for a dual completion, Eddy County, New Mexico. Applicant, in the above-styled cause, seeks authority for the dual completion of its McMinn State Well No. 1 located 1980 feet from the South and West lines of Section 18, Township 21 South, Range 26 East, Eddy County, New Mexico, in such a manner as to produce gas from the Strawn formation and the Morrow formation adjacent to the Catclaw Draw-Morrow Gas Pool.

DOCKET: EXAMINER HEARING - WEDNESDAY - SEPTEMBER 13, 1972

9 A.M. - OIL CONSERVATION COMMISSION CONFERENCE ROOM,
STATE LAND OFFICE BUILDING - SANTA FE, NEW MEXICO

The following cases will be heard before Daniel S. Nutter, Examiner, or Elvis A. Utz, Alternate Examiner:

- ALLOWABLE:** (1) Consideration of the allowable production of gas for October, 1972, from seventeen prorated pools in Lea, Eddy, Chaves and Roosevelt Counties, New Mexico;
- (2) Consideration of the allowable production of gas from nine prorated pools in San Juan, Rio Arriba, and Sandoval Counties, New Mexico, for October, 1972.

CASE 4808: Application of Skelly Oil Company for a waterflood expansion and dual completion, Eddy County, New Mexico. Applicant, in the above-styled cause, seeks to expand its Grayburg-Jackson Skelly Unit Waterflood Project, Grayburg-Jackson Pool, Eddy County, New Mexico, by the injection of water through its Unit Well No. 114 located in Unit D of Section 14, Township 17 South, Range 31 East. Said Well No. 114 to be completed as a dual completion in such a manner as to permit the production of oil from the Fren-Sevens Rivers Pool and the injection of water into the Grayburg-Jackson Pool.

CASE 4809: Application of Saturn Oil Company for a unit agreement, Lea County, New Mexico. Applicant, in the above-styled cause, seeks approval of the Antebellum Unit Area comprising 3,840 acres, more or less, of State and Federal lands in Township 23 South, Range 34 East, Lea County, New Mexico.

CASE 4810: In the matter of the application of the Oil Conservation Commission on its own motion to consider the revision of the special rules for the Devils Fork Gallup Associated Pool and the Escrito Gallup Associated Pool, Rio Arriba and San Juan Counties, New Mexico, promulgated by Orders Nos. R-1670-B and R-1793-A, respectively, to permit taking of gas-oil ratio and bottom-hole pressure tests on an annual basis rather than quarterly and semi-annually, as is now required.

CASE 4747: (Continued from the July 26, 1972, Examiner Hearing)

Application of Union Texas Petroleum, a Division of Allied Chemical Corporation for compulsory pooling, Lea County, New Mexico. Applicant, in the above-styled cause, seeks an order pooling all mineral interests below the base of the Devonian formation underlying the N/2 of Section 33, Township 25 South, Range 37 East, Crosby Field, Lea County, New Mexico. Said acreage to be dedicated to its well to be located 1650 feet from the North line and 2310 feet from the East line of said Section 33. Also to be considered will be the costs of drilling said well, a charge for the risk involved, a provision for the allocation of actual operating costs, and the establishment of charges for supervision of said well.

CASE 4577: (Reopened)

In the matter of Case 4577 being reopened pursuant to the provisions of Order No. R-4181, which order established special rules and regulations for the Parkway-Wolfcamp Pool, Eddy County, New Mexico, including a provision for 160-acre spacing units. All interested persons may appear and show cause why said pool should not be developed on 40-acre or 80-acre spacing units.

CASE 4811: Application of Atlantic Richfield Company for a non-standard proration unit, Lea County, New Mexico. Applicant, in the above-styled cause, seeks approval of a 120-acre non-standard gas proration unit comprising the N/2 SE/4 and NE/4 SW/4 of Section 36, Township 21 South, Range 37 East, Blinbry Gas Pool, Lea County, New Mexico, to be dedicated to its State 367 Well No. 3 located in Unit K of said Section 36.

CASE 4812: Application of Midwest Oil Corporation for an unorthodox location, Eddy County, New Mexico. Applicant, in the above-styled cause, seeks as an exception to Rule 104, authority to drill a wildcat gas well to test the Morrow formation at an unorthodox location 1320 feet from the South and East lines of Section 1, Township 18 South, Range 28 East, Eddy County, New Mexico, with the S/2 of said Section 1 to be dedicated to the well.

CASE 4813: Application of Inexco Oil Company for a unit agreement, Eddy County, New Mexico. Applicant, in the above-styled cause, seeks approval of the Sitting Bull Unit Area comprising 6,665 acres, more or less, of Federal lands in Sections 28, 29, 31, 32, and 33 of Township 23 South, Range 22 East, and Sections 4 through 9 of Township 24 South, Range 22 East, Eddy County, New Mexico.

CASE 4814: Application of Inexco Oil Company for a unit agreement, Eddy County, New Mexico. Applicant, in the above-styled cause, seeks approval of the Four Forks Unit Area comprising 3,133 acres, more or less, of Federal and Fee lands in Sections 3, 10, 11, 14 and 15 of Township 22 South, Range 25 East, Eddy County, New Mexico.

CASE 4815: Application of Inexco Oil Company for pool creation and special pool rules, Eddy County, New Mexico. Applicant, in the above-styled cause, seeks the creation of a new Strawn gas pool for its well located 1980 feet from the South and West lines of Section 18, Township 21 South, Range 26 East, Eddy County, New Mexico. Applicant further seeks the promulgation of special rules therefor, including a provision for 640-acre spacing units.

CASE 4816: Application of Penroc Oil Corporation for a special gas-oil ratio limitation increase, Lea County, New Mexico. Applicant, in the above-styled cause, seeks amendment of the special rules and regulations for the Hobbs-Drinkard Pool promulgated by Order No. R-3811, as amended,

(Case 4816 continued from Page 2)

to establish a limiting gas-oil ratio limitation of 6,000 cubic feet of gas per barrel of oil in said pool.

CASE 4817: Application of Phillips Petroleum Company for a dual completion, Eddy County, New Mexico. Applicant, in the above-styled cause, seeks approval for the dual completion (conventional) of its Drag "B" Well No. 1 located in Unit K of Section 18, Township 23 South, Range 27 East, Eddy County, New Mexico, in such a manner as to produce gas from the South Carlsbad-Morrow Gas Pool through tubing and an undesignated Canyon gas pool through the casing-tubing annulus.

CASE 4818: Application of Tipperary Land and Exploration Corporation for a waterflood project, Lea County, New Mexico. Applicant, in the above-styled cause, seeks authority to institute a waterflood project in the North Bagley-Pennsylvanian Pool by the injection of water into the Strawn and possibly other formations by the injection of water through its Bess Well No. 1 located 660 feet from the North line and 1980 feet from the East line of Section 20, Township 11 South, Range 33 East, Lea County, New Mexico.

CASE 4819: Application of D. L. Hannifin for compulsory pooling, Eddy County, New Mexico. Applicant, in the above-styled cause, seeks an order pooling all mineral interests in and under the S/2 of Section 24, Township 22 South, Range 26 East, South Carlsbad Field, Eddy County, New Mexico, to be dedicated to a well to be drilled 1980 feet from the South and East lines of said Section 24. Also to be considered will be the costs of drilling said well, a charge for the risk involved, a provision for the allocation of actual operating costs, and the establishment of charges for supervision of said well.

CASE 4820: Application of Anadarko Production Company for the creation of an associated pool, special rules therefor, downhole and surface commingling, Eddy County, New Mexico. Applicant, in the above-styled cause, seeks the creation of a new associated pool for the production of oil and gas from the Yates and Seven Rivers formations for its Loco Hills Federal "B" Wells Nos. 1 and 8 located, respectively, in Units P and K of Section 9, Township 17 South, Range 30 East, Eddy County, New Mexico, and the promulgation of special rules therefor including provisions for the classification of oil and gas wells, oil and gas well spacing, and an unlimited gas-oil ratio.

Applicant further seeks authority to commingle in the well-bore of said Well No. 1 the Yates-Seven Rivers production from the newly created pool and the Grayburg-Jackson Pool and to commingle on the surface the Yates-Seven Rivers production from said Well No. 8 with production from the Grayburg-Jackson Pool.

CASE 4821: Application of Getty Oil Company for downhole commingling, Lea County, New Mexico. Applicant, in the above-styled cause, seeks as an exception

OIL CONSERVATION COMMISSION

P. O. BOX 2088
SANTA FE, NEW MEXICO 87501

August 10, 1972

Case 4822

Getty Oil Company
P. O. Box 249
Hobbs, New Mexico

MAILED 10/10/72

Date 8-31-72

Attention: Eugene J. Miller

Re: Applications for non-standard
proration units for your
H. D. McKinley Wells Nos. 5 and 11
and State "BA" Lease Nos. 2 and 9
Lea County, New Mexico

Gentlemen:

We have set the above-described proration units
for hearing before an examiner for September 13, 1972.
A copy of the docket will be mailed to you at a later
date.

Yours very truly,

GEORGE M. HATCH
Attorney

GMH/dr

C
O
P
Y

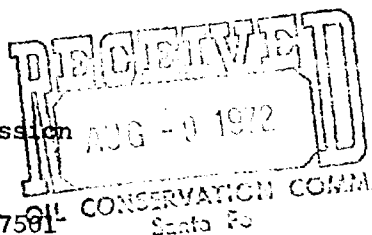
Getty Oil Company

~~Southern Division~~ NORTH AMERICAN EXPLORATION AND PRODUCTION DIVISION

P. O. Box 249
Hobbs, New Mexico 88240

August 8, 1972

Oil Conservation Commission
State of New Mexico
P. O. Box 2088
Santa Fe, New Mexico 87501



Attention: Mr. A. L. Porter, Jr.

Ref: Application to Produce Two Wells
On the Same Proration Unit which
Are Closer Than 660'.
GETTY OIL COMPANY
STATE "BA" LEASE NOS. 2 AND 9
VACUUM GRAYBURG-SAN ANDRES POOL
LEA COUNTY, NEW MEXICO

Case 4822

Gentlemen:

Getty Oil Company respectfully requests Administrative Approval to produce its State "BA" Wells Nos. 2 and 9 from the Vacuum Grayburg-San Andres Pool with one oil allowable for the proration unit "B" of Section 36, T-17-S, R-34-E, Lea County, New Mexico.

In support of this application, the following facts are submitted:

1. The attached plat shows the State "BA" Lease outlined in red and located in Section 36, T-17-S, R-34-E, Lea County, New Mexico. Well Nos. 2 and 9 are marked with arrows on the plat.
2. The well location and acreage dedication plat, Form "C-102", showing Wells Nos. 2 and 9 on proration unit "B" of Section 36, T-17-S, R-34-E.
3. Current test for the Well No. 2 on the Form "C-116", Gas Oil Ratio Tests. The Well No. 2 pumped at a rate of 44 BOPD, 0 BOPD on June 7, 1972 with 2,023/1 GOR.
4. Well No. 9, which was shut-in after a workover on the Grayburg-San Andres Zone, pumped at a rate of 11 BOPD, 4 BOPD from June 18 to June 25, 1972. The Gas-Oil Ratio Test was not run since the well was shut-in. (It will be below 2000:1).
5. A production decline curve for the Well No. 2.

Although the subject wells are in contradiction with NMOCC Rule NO. 104-C-1, which states that the two producer wells from the same pool shall be located not closer than 660'. An Administrative Approval is requested to eliminate paper work and to preserve the correlative rights. If the Application is approved, the total production from the wells Nos. 2 and 9 will not exceed the top allowable oil and gas for the proration Unit "B", Section 36, T-17-S, R-34-E, on which the subject wells are located.

NHOC - Santa Fe
Mr. A. L. Porter, Jr.
State "BA" Lease Nos. 2 and 9
August 8, 1972

PAGE NO. 2

HISTORY: WELL NO. 2: The well was completed during April, 1938 through Grayburg-San Andres openhole 4,098'-4,650'. At present, the well is still producing from the original openhole completion at a rate of 44 BOPD and 0 BWPD. Unsuccessful re-stimulation attempts were made during 1970 and 1971.

WELL NO. 9: The well was originally completed as a tubingless dual in the Glorieta and Blinberry Zones during January 1965. The well was re-worked during June, 1972 and the Blinberry Zone was temporarily abandoned and the Glorieta Zone was perforated and treated in the East String while the Glorieta Zone was abandoned and the San Andres Zone was perforated and treated in the West String. The San Andres Zone produced at a rate of 11 BOPD and 4 BWPD. Since the San Andres completion in the Well No. 2 was better than No. 9, the Well No. 9 was shut-in and the Well No. 2 was put back on production.

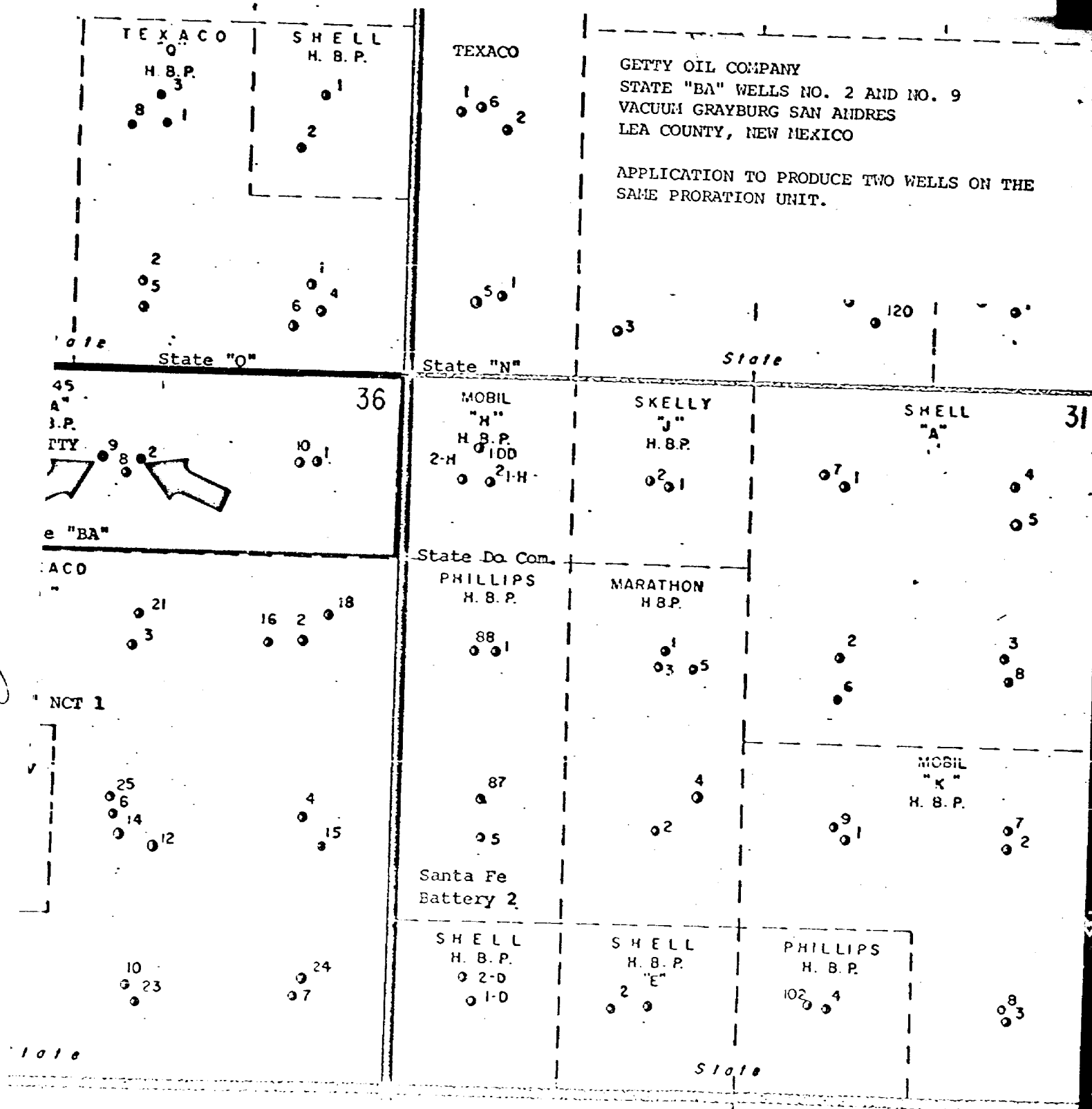
Very truly yours,
GETTY OIL COMPANY

Eugene J. Miller
Eugene J. Miller
Area Engineer

SDS/bh
ATTACHMENTS

MAILING LIST

2 CC:	NNOCC P. O. Box 2088 Santa Fe, New Mexico 87501	1 CC:	NMOCC P. O. Box 1980 Hobbs, New Mexico 88240
1 CC:	Getty Oil Company P. O. Box 1231 Midland, Texas 79701	1 CC:	Getty Oil Company Attn: Mr. E. H. Shuler P. O. Box 1404 Houston, Texas 77001
1 CC:	Continental Oil Company P. O. Box 460 Hobbs, New Mexico 88240	1 CC:	Marathon Oil Company P. O. Box 2409 Hobbs, New Mexico 88240
1 CC:	Mobil Oil Corporation P. O. Box 1800 Hobbs, New Mexico 88240	1 CC:	Phillips Petroleum Company P. O. Box 2130 Hobbs, New Mexico 88240
1 CC:	Texaco, Inc. P. O. Box 728 Hobbs, New Mexico 88240	1 CC:	Getty Oil Company P. O. Box 249 Hobbs, New Mexico 88240 (FILE)
1 CC:	Mr. R. S. Morris Montgomery, Federici, Andrews, Hannahs and Morris Post Office Box 2307 Santa Fe, New Mexico 87501		



Handwritten signature/initials

NEW MEXICO OIL CONSERVATION COMMISSION
WELL LOCATION AND ACREAGE DEDICATION PLAT

Form C-102
Supersedes C-128
Effective 1-1-55

All distances must be from the outer boundaries of the Section.

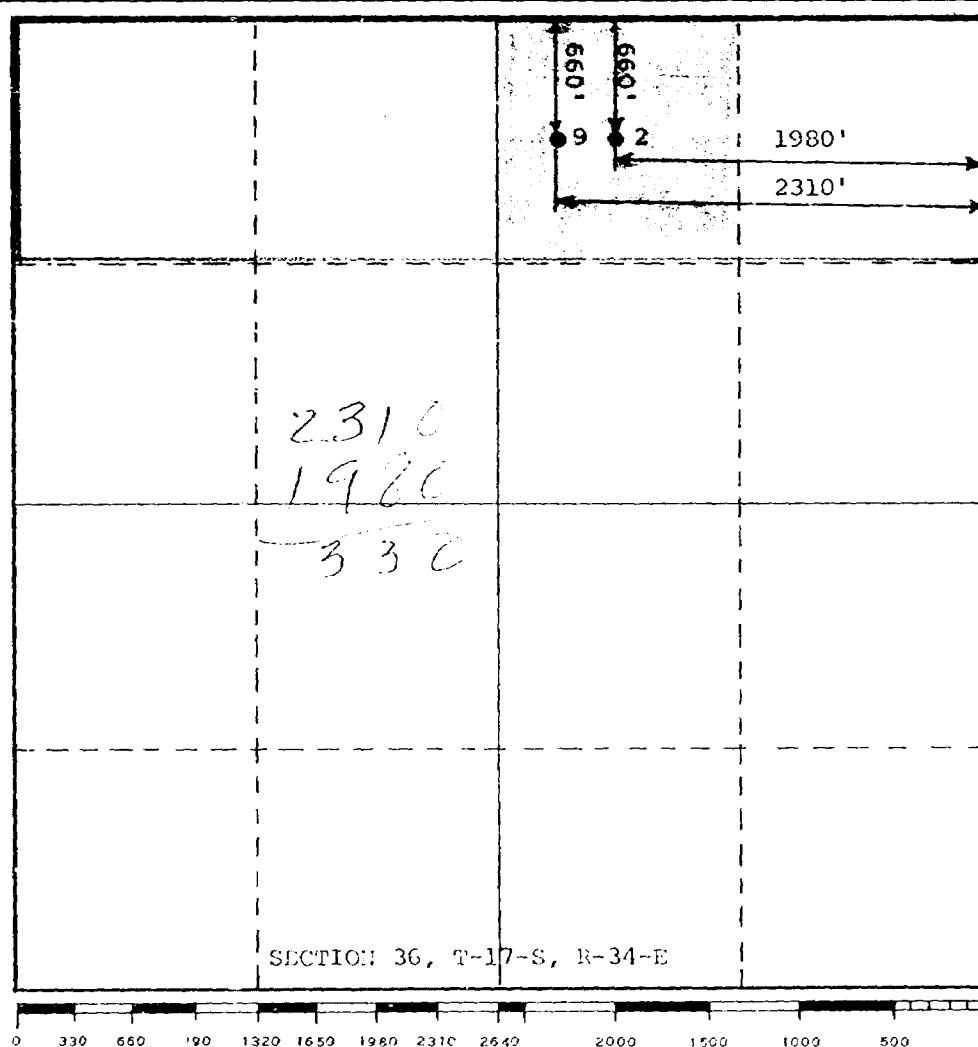
Operator GETTY OIL COMPANY			Lease STATE "BA"		Well No. 2 & 9
Unit Letter B	Section 36	Township 17-S	Range 34-E	County LEA	
Actual Footage Location of Well: #2 660 #9 660			1980 feet from the NORTH line and 2310 feet from the EAST line		
Ground Level Elev.	Producing Formation GRAYBURG SAN ANDRES	Pool VACUUM GRAYBURG SAN ANDRES	Dedicated Acreage: 40 Acres		

1. Outline the acreage dedicated to the subject well by colored pencil or hatchure marks on the plat below.
2. If more than one lease is dedicated to the well, outline each and identify the ownership thereof (both as to working interest and royalty).
3. If more than one lease of different ownership is dedicated to the well, have the interests of all owners been consolidated by communitization, unitization, force-pooling, etc?

☐ Yes ☐ No If answer is "yes," type of consolidation _____

If answer is "no," list the owners and tract descriptions which have actually been consolidated. (Use reverse side of this form if necessary.) _____

No allowable will be assigned to the well until all interests have been consolidated (by communitization, unitization, forced-pooling, or otherwise) or until a non-standard unit, eliminating such interests, has been approved by the Commission.



CERTIFICATION

I hereby certify that the information contained herein is true and complete to the best of my knowledge and belief.

Eugene J. Miller
Name

EUGENE J. MILLER

Position

AREA ENGINEER

Company

GETTY OIL COMPANY

Date

AUGUST 8, 1972

I hereby certify that the well location shown on this plat was plotted from field notes of actual surveys made by me or under my supervision, and that the same is true and correct to the best of my knowledge and belief.

Date Surveyed

Registered Professional Engineer and/or Land Surveyor

Certificate No.

Case 4822

NEW MEXICO OIL CONSERVATION COMMISSION
GAS-OIL RATIO TESTS

C-116
Revised 1-1-65

Operator GETTY OIL COMPANY		Pool VACUUM GRAYBURG SAN ANDRES				County LEA										
Address P. O. BOX 249, HOBBS, NEW MEXICO 88240						TYPE OF TEST - (X)		Scheduled <input type="checkbox"/>		Completion <input type="checkbox"/>		Special <input checked="" type="checkbox"/>				
LEASE NAME	WELL NO.	LOCATION				DATE OF TEST	STATUS	CHOKE SIZE	TBG. PRESS.	DAILY ALLOWABLE	LENGTH OF TEST HOURS	PROD. DURING TEST				GAS - OIL RATIO CU. FT./BBL.
		U	S	T	R							WATER BBLs.	GRAV. OIL	OIL BBLs.	GAS M.C.F.	
STATE "BA"	2	B	36	17-S	34-E	6-7-72	P	-	45	51	24	0	39.1	44	89	2,023
<p>APPLIES TO PRODUCING WELL NO. 2 and No. 9 ON THE SAME PRORATION UNIT.</p>																

No well will be assigned an allowable greater than the amount of oil produced on the official test.

During gas-oil ratio test, each well shall be produced at a rate not exceeding the top unit allowable for the pool in which well is located by more than 25 percent. Operator is encouraged to take advantage of this 25 percent tolerance in order that well can be assigned increased allowables when authorized by the Commission.

Gas volumes must be reported in MCF measured at a pressure base of 15.025 psia and a temperature of 60° F. Specific gravity base will be 0.60.

Report casing pressure in lieu of tubing pressure for any well producing through casing.

Mail original and one copy of this report to the district office of the New Mexico Oil Conservation Commission in accordance with Rule 301 and appropriate pool rules.

Case 4822

HBS/bh

I hereby certify that the above information is true and complete to the best of my knowledge and belief.

Eugene J. Miller
(Signature)

Eugene J. Miller, AREA ENGINEER

August 8, 1972

(Date)

DRAFT

GMH/dr

BEFORE THE OIL CONSERVATION COMMISSION
OF THE STATE OF NEW MEXICO

IN THE MATTER OF THE HEARING
CALLED BY THE OIL CONSERVATION
COMMISSION OF NEW MEXICO FOR
THE PURPOSE OF CONSIDERING:

CASE No. 4822

Order No. R- 4397

APPLICATION OF GETTY OIL COMPANY
FOR AN UNORTHODOX LOCATION, LEA
COUNTY, NEW MEXICO.

ORDER OF THE COMMISSION

BY THE COMMISSION:

This cause came on for hearing at 9 a.m. on September 13, 1972,
at Santa Fe, New Mexico, before Examiner Daniel S. Nutter.

NOW, on this _____ day of September, 1972, the Commission,
a quorum being present, having considered the record and the recom-
mendations of the Examiner, and being fully advised in the premises,

FINDS:

That the applicant's request for dismissal should be
granted.

IT IS THEREFORE ORDERED:

That Case No. 4822 is hereby dismissed.

DONE at Santa Fe, New Mexico, on the day and year hereinabove
designated.