

CASE NO.

7442

---

APPLICATION,  
TRANSCRIPTS,  
SMALL EXHIBITS,  
ETC.

STATE OF NEW MEXICO  
ENERGY AND MINERALS DEPARTMENT  
OIL CONSERVATION DIVISION  
STATE LAND OFFICE BLDG.  
SANTA FE, NEW MEXICO

16 December 1981

EXAMINER HEARING

IN THE MATTER OF:

Application of Depco Inc. for com-  
pulsory pooling, Chaves County,  
New Mexico.

CASE  
7442

BEFORE: Richard L. Stamets

TRANSCRIPT OF HEARING

A P P E A R A N C E S

For the Oil Conservation  
Division:

W. Perry Pearce, Esq.  
Legal Counsel to the Division  
State Land Office Bldg.  
Santa Fe, New Mexico 87501

For the Applicant:

1  
2 HEARING OFFICER: We'll call next case,  
3 7442, application of Depco Inc., for compulsory pooling,  
4 Chaves County, New Mexico.

5 Request of the applicant, the Case 7442  
6 will be dismissed. We will call our next case 7443.  
7  
8  
9  
10  
11  
12  
13  
14  
15  
16  
17  
18  
19  
20  
21  
22  
23  
24  
25

1  
2  
3  
4  
5  
6  
7  
8  
9  
10  
11  
12  
13  
14  
15  
16  
17  
18  
19  
20  
21  
22  
23  
24  
25

HEARING OFFICER: We'll call next case,  
7442, application of Depco Inc., for compulsory pooling,  
Chaves County, New Mexico.

Request of the applicant, the Case 7442  
will be dismissed. We will call our next case 7443.



STATE OF NEW MEXICO  
ENERGY AND MINERALS DEPARTMENT  
OIL CONSERVATION DIVISION

IN THE MATTER OF THE HEARING  
CALLED BY THE OIL CONSERVATION  
DIVISION FOR THE PURPOSE OF  
CONSIDERING:

CASE NO. 7442  
Order No. R-6861

APPLICATION OF DEPCO, INC. FOR  
COMPULSORY POOLING, CHAVES COUNTY,  
NEW MEXICO.

ORDER OF THE DIVISION

BY THE DIVISION:

This cause came on for hearing at 9 a.m. on December 16, 1981, at Santa Fe, New Mexico, before Examiner Richard L. Stamets.

NOW, on this 29th day of December, 1981, the Division Director, having considered the record and the recommendations of the Examiner, and being fully advised in the premises,


FINDS:

That the applicant's request for dismissal should be granted.

IT IS THEREFORE ORDERED:

That Case No. 7442 is hereby dismissed.

DONE at Santa Fe, New Mexico, on the day and year hereinabove designated.




S E A L

STATE OF NEW MEXICO  
OIL CONSERVATION DIVISION

*Joe D. Ramey*  
JOE D. RAMEY,  
Director

**ENERGY and MINERALS DEPARTMENT**

Oil Conservation Division  
P.O. Box 2088  
Santa Fe, New Mexico 87501



John William Wood  
209 S. LaSalle Street  
Chicago, Illinois

Dockets Nos. 1-82 and 2-82 are tentatively set for January 6, and January 20, 1982. Applications for hearing must be filed at least 22 days in advance of hearing date.

DOCKET: EXAMINER HEARING - WEDNESDAY - DECEMBER 16, 1981

9 A.M. - OIL CONSERVATION DIVISION CONFERENCE ROOM  
STATE LAND OFFICE BUILDING, SANTA FE, NEW MEXICO

The following cases will be heard before Richard L. Stamets, Examiner, or Daniel S. Nutter, Alternate Examiner:

- ALLOWABLE:** (1) Consideration of the allowable production of gas for January, 1982, from fifteen prorated pools in Lea, Eddy, and Chaves Counties, New Mexico.
- (2) Consideration of the allowable production of gas for January, 1982, from four prorated pools in San Juan, Rio Arriba, and Sandoval Counties, New Mexico.
- CASE 7439:** Application of Bass Enterprises Production Company for an amendment of Division Order No. R-6776, Eddy County, New Mexico. Applicant, in the above-styled cause, seeks the amendment of Division Order No. R-6776 which authorized the directional drilling of its James Ranch Well No. 13 in Section 36, Township 22 South, Range 30 East, to provide for an amended surface location 1440 feet from the North line and 860 feet from the West line of Section 6, Township 23 South, Range 31 East.
- CASE 7440:** Application of Morris R. Antweil for compulsory pooling, Lea County, New Mexico. Applicant, in the above-styled cause, seeks an order pooling all mineral interests from the surface to the base of the Abo formation underlying the SW/4 NE/4 of Section 5, Township 20 South, Range 38 East, to be dedicated to a well to be drilled at a standard location thereon. Also to be considered will be the cost of drilling and completing said well and the allocation of the cost thereof as well as actual operating costs and charges for supervision, designation of applicant as operator of the well, and a charge for risk involved in drilling said well.
- CASE 7441:** Application of Morris R. Antweil for compulsory pooling, Lea County, New Mexico. Applicant, in the above-styled cause, seeks an order pooling all mineral interests from the surface to the base of the Abo formation underlying the SE/4 NW/4 of Section 5, Township 20 South, Range 38 East, to be dedicated to a well to be drilled at a standard location thereon. Also to be considered will be the cost of drilling and completing said well and the allocation of the cost thereof as well as actual operating costs and charges for supervision, designation of applicant as operator of the well, and a charge for risk involved in drilling said well.
- CASE 7442:** Application of Depco, Inc. for compulsory pooling, Chaves County, New Mexico. Applicant, in the above-styled cause, seeks an order pooling all mineral interests from the surface through the Abo formation underlying the SE/4 of Section 23, Township 5 South, Range 24 East, to be dedicated to a well to be drilled at a standard location thereon. Also to be considered will be the cost of drilling and completing said well and the allocation of the cost thereof as well as actual operating costs and charges for supervision, designation of applicant as operator of the well, and a charge for risk involved in drilling said well.
- CASE 7443:** Application of Dalton H. Cobb for compulsory pooling, Guadalupe County, New Mexico. Applicant, in the above-styled cause, seeks an order pooling all mineral interests from the surface to the base of the Abo formation underlying the SE/4 of Section 20, Township 8 North, Range 22 East, to be dedicated to a well drilled at a standard location thereon. Also to be considered will be the cost of re-entering and completing said well and the allocation of the cost thereof as well as actual operating costs and charges for supervision, designation of applicant as operator of the well, and a charge for risk involved in re-entering said well.
- CASE 7444:** Application of Yates Petroleum Corporation for compulsory pooling, Eddy County, New Mexico. Applicant, in the above-styled cause, seeks an order pooling all mineral interests in the Wolfcamp Penn formations underlying the E/2 of Section 30, Township 18 South, Range 27 East, to be dedicated to a well to be drilled at a standard location thereon. Also to be considered will be the cost of drilling and completing said well and the allocation of the cost thereof as well as actual operating costs and charges for supervision, designation of applicant as operator of the well, and a charge for risk involved in drilling said well.
- CASE 7445:** Application of Harvey E. Yates Company for an NGPA determination, Eddy County, New Mexico. Applicant, in the above-styled cause, seeks a new onshore reservoir determination in the San Andres formation for its Fulton Collier Well No. 1 in Unit G of Section 1, Township 18 South, Range 28 East.



CASE 7410: (Continued from November 19, 1981, Examiner Hearing)

Application of B.O.A. Oil & Gas Company for two unorthodox oil well locations, San Juan County, New Mexico. Applicant, in the above-styled cause, seeks approval for the unorthodox location of a well to be drilled 2035 feet from the South line and 2455 feet from the East line and one to be drilled 2455 feet from the North line and 1944 feet from the East line, both in Section 31, Township 31 North, Range 15 West, Verde-Gallup Oil Pool, the NW/4 SE/4 and SW/4 NE/4, respectively, of said Section 31 to be dedicated to said wells.

CASE 7356: (Continued from November 19, 1981, Examiner Hearing)

Application of S & I Oil Company for compulsory pooling, San Juan County, New Mexico. Applicant, in the above-styled cause, seeks an order pooling all mineral interests in the W/2 SW/4 of Section 12, Township 29 North, Range 15 West, Cha Cha-Gallup Oil Pool, to be dedicated to a well to be drilled at a standard location thereon. Also to be considered will be the cost of drilling and completing said well and the allocation of the cost thereof as well as actual operating costs and charges for supervision, designation of applicant as operator of the well, and a charge for risk involved in drilling said well.

CASE 7423: (Continued from November 19, 1981, Examiner Hearing - This Case will be dismissed)

Application of Conoco, Inc. for a waterflood project, Lea County, New Mexico. Applicant, in the above-styled cause, seeks authority for three companies to institute a cooperative waterflood project in the Blinebry oil and gas pool by the injection of water into the Blinebry formation through 13 injection wells located on leases operated by Conoco, Shell Oil Company, and Southland Royalty Company, in Sections 33 and 34, Township 20 South, Range 38 East, and Sections 2 and 3, Township 21 South, Range 37 East.

CASE 7449: Application of Energy Reserves Group, Inc. for creation of a new gas pool and an unorthodox location, Roosevelt County, New Mexico. Applicant, in the above-styled cause, seeks the creation of a new gas pool for Cisco production comprising the S/2 of Section 12 and the N/2 of Section 13, Township 6 South, Range 33 East; applicant further seeks approval of the unorthodox location of its Miller Com Well No. 1-Y located 660 feet from the South and West lines of said Section 12.

CASE 7449: Application of E. T. Ross for nine non-standard gas proration units, Harding County, New Mexico. Applicant, in the above-styled cause, seeks approval for nine 40-acre non-standard gas proration units in the Bravo Dome Carbon Dioxide Area. In Township 19 North, Range 30 East: Section 12, the NW/4 NW/4 and NE/4 NW/4; Section 14, the NW/4 NE/4, SW/4 NE/4, and SE/4 NE/4. In Township 20 North, Range 30 East: Section 11, the NE/4 SW/4, SW/4 SE/4, SE/4 SW/4, and NW/4 SE/4.

CASE 7446: In the matter of the hearing called by the Oil Conservation Division on its own motion for an order creating, abolishing, contracting, and extending vertical and horizontal limits of certain pools in San Juan, Rio Arriba, McKinley, and Sandoval Counties, New Mexico:

(a) That the South Gallegos Pictured Cliffs Gas Pool in San Juan County, New Mexico, as heretofore classified, defined and described, is hereby abolished.

(b) That the South Gallegos Fruitland Gas Pool in San Juan County, New Mexico, as heretofore classified, defined and described, is hereby contracted by deleting:

TOWNSHIP 26 NORTH, RANGE 12 WEST, NMPM

Section 24: SE/4

Section 25: E/2

(c) That the Otero Gallup Oil Pool in Rio Arriba County, New Mexico, as heretofore classified, defined and described, is hereby contracted by deleting:

TOWNSHIP 25 NORTH, RANGE 4 WEST, NMPM

Section 31: NW/4

TOWNSHIP 25 NORTH, RANGE 5 WEST, NMPM

Section 36: W/2 SW/4

(d) That the South Gallegos-Fruitland Gas Pool in San Juan County, New Mexico, as heretofore classified defined and described, is hereby extended to include:

TOWNSHIP 26 NORTH, RANGE 12 WEST, NMPM

Section 2: S/2  
 Section 3: SE/4  
 Section 10: NE/4  
 Section 13: W/2

and the vertical limits of said pool are hereby extended to include the Pictured Cliff formation and said pool is redefined as the South Gallegos-Fruitland -Pictured Cliffs Gas Pool.

(e) That a new pool in Rio Arriba County, New Mexico, classified as a gas pool for Nacimiento production, is hereby created and designated as the Gavilan Nacimiento Pool, comprising the following described area:

TOWNSHIP 24 NORTH, RANGE 1 WEST, NMPM

Section 6: SW/4

TOWNSHIP 24 NORTH, RANGE 2 WEST, NMPM

Section 1: SE/4  
 Section 12: N/2

(f) That the Aztec Fruitland Gas Pool in San Juan County, New Mexico, as heretofore classified, described and defined, is hereby extended to include:

TOWNSHIP 29 NORTH, RANGE 10 WEST, NMPM

Section 30: SE/4  
 Section 31: NE/4

(g) That the Aztec Pictured Cliffs Gas Pool in San Juan County, New Mexico, as heretofore classified, defined and described, is hereby extended to include:

TOWNSHIP 29 NORTH, RANGE 10 WEST, NMPM

Section 12: NE/4

TOWNSHIP 30 NORTH, RANGE 10 WEST, NMPM

Section 7: SE/4  
 Section 21: NW/4 and SE/4  
 Section 28: E/2

(h) That the BS Mesa Gallup Gas Pool in Rio Arriba County, New Mexico, as heretofore classified, defined and described, is hereby extended to include:

TOWNSHIP 26 NORTH, RANGE 4 WEST, NMPM

Section 1: NW/4  
 Section 2: All  
 Section 6: SW/4

(i) That the Beautiful Mountain Mississippian Oil Pool in San Juan County, New Mexico, as heretofore classified, defined and described, is hereby redesignated the Beautiful Mountain Mississippian Gas Pool and is extended to include:

TOWNSHIP 27 NORTH, RANGE 19 WEST, NMPM

Section 32: N/2 S/2 and SW/4 SW/4 and SE/4 SE/4

(j) That the Ballard Pictured Cliffs Gas Pool in Rio Arriba, Sandoval, and San Juan Counties, New Mexico, as heretofore classified, defined and described, is hereby extended to include:

TOWNSHIP 23 NORTH, RANGE 5 WEST, NMPM

Section 24: NE/4

TOWNSHIP 24 NORTH, RANGE 5 WEST, NMPM

Section 15: SW/4

TOWNSHIP 25 NORTH, RANGE 6 WEST, NMPM

Section 35: S/2

TOWNSHIP 26 NORTH, RANGE 8 WEST, NMPM

Section 9: NE/4  
 Section 14: NW/4 and SE/4

(k) That the Bisti Lower Gallup Oil Pool in San Juan County, New Mexico, as heretofore classified, defined and described, is hereby extended to include:

TOWNSHIP 24 NORTH, RANGE 10 WEST, NMPM  
Section 6: N/2 NE/4

TOWNSHIP 25 NORTH, RANGE 10 WEST, NMPM  
Section 31: SE/4

(l) That the Blanco Fruitland Gas Pool in San Juan County, New Mexico, as heretofore classified, defined and described, is hereby extended to include:

TOWNSHIP 29 NORTH, RANGE 9 WEST, NMPM  
Section 3: SE/4  
Section 10: NE/4

(m) That the Blanco Mesa Verde Gas Pool in Rio Arriba and San Juan Counties, New Mexico, as heretofore classified, defined and described, is hereby extended to include:

TOWNSHIP 25 NORTH, RANGE 3 WEST, NMPM  
Section 4: S/2  
Section 5: S/2

TOWNSHIP 26 NORTH, RANGE 2 WEST, NMPM  
Section 10: W/2

TOWNSHIP 26 NORTH, RANGE 5 WEST, NMPM  
Section 14: S/2  
Section 25: All  
Section 26: All  
Section 35: All  
Section 36: All

TOWNSHIP 26 NORTH, RANGE 6 WEST, NMPM  
Section 2: S/2  
Sections 7 to 16: All  
Section 22: All

TOWNSHIP 26 NORTH, RANGE 7 WEST, NMPM  
Section 22: N/2

TOWNSHIP 28 NORTH, RANGE 10 WEST, NMPM  
Section 13: W/2  
Section 14: All  
Section 23: N/2  
Section 24: All

TOWNSHIP 29 NORTH, RANGE 10 WEST, NMPM  
Section 23: N/2

TOWNSHIP 30 NORTH, RANGE 4 WEST, NMPM  
Section 30: W/2

TOWNSHIP 31 NORTH, RANGE 13 WEST, NMPM  
Section 14: All  
Section 15: E/2  
Section 23: All

(n) That the Blanco Pictured Cliffs Gas Pool in Rio Arriba, San Juan and Sandoval Counties, New Mexico, as heretofore classified, defined and described, is hereby extended to include:

TOWNSHIP 28 NORTH, RANGE 7 WEST, NMPM  
Section 17: NW/4  
Section 18: SE/4

TOWNSHIP 29 NORTH, RANGE 8 WEST, NMPM

Section 3: W/2

Section 4: E/2

Section 9: N/2

Section 10: NW/4

Section 33: E/2

Section 34: W/2 and SE/4

Section 35: SW/4

TOWNSHIP 30 NORTH, RANGE 9 WEST, NMPM

Section 11: SW/4

TOWNSHIP 30 NORTH, RANGE 10 WEST, NMPM

Section 6: NW/4

TOWNSHIP 31 NORTH, RANGE 9 WEST, NMPM

Section 28: SE/4

TOWNSHIP 31 NORTH, RANGE 12 WEST, NMPM

Section 12: NE/4

TOWNSHIP 32 NORTH, RANGE 11 WEST, NMPM

Section 10: E/2

(d) That the South Blanco Pictured Cliffs Gas Pool in Rio Arriba, San Juan and Sandoval Counties, New Mexico, as heretofore classified, defined and described, is hereby extended to include:

TOWNSHIP 23 NORTH, RANGE 1 WEST, NMPM

Section 19: SW/4

Section 30: W/2

Section 31: NW/4

TOWNSHIP 23 NORTH, RANGE 2 WEST, NMPM

Section 24: S/2

TOWNSHIP 23 NORTH, RANGE 3 WEST, NMPM

Section 2: N/2

Section 3: N/2

Section 4: NE/4

TOWNSHIP 24 NORTH, RANGE 2 WEST, NMPM

Section 14: W/2

Sections 15, 16, &amp; 17: All

Section 21: N/2

Section 22: N/2

TOWNSHIP 24 NORTH, RANGE 3 WEST, NMPM

Section 3: SE/4

Section 26: S/2 and NW/4

Section 27: All

Section 28: E/2

Section 33: E/2

Sections 34 &amp; 35: All

Section 36: SW/4

TOWNSHIP 24 NORTH, RANGE 4 WEST, NMPM

Section 14: NW/4

Section 24: All

TOWNSHIP 27 NORTH, RANGE 5 WEST, NMPM

Section 34: NW/4

TOWNSHIP 27 NORTH, RANGE 6 WEST, NMPM

Section 8: SE/4

Examiner Hearing - Wednesday - December 16, 1981

TOWNSHIP 28 NORTH, RANGE 6 WEST, NMPM

Section 25: SE/4

Section 36: E/2

TOWNSHIP 28 NORTH, RANGE 7 WEST, NMPM

Section 19: W/2

Section 30: NW/4

TOWNSHIP 28 NORTH, RANGE 8 WEST, NMPM

Section 11: E/2

Section 12: All

Section 13: All

Section 14: NE/4

Section 24: NE/4

(p) That the Bloomfield Chacra Gas Pool in San Juan County, New Mexico, as heretofore classified, defined and described, is hereby extended to include:

TOWNSHIP 29 NORTH, RANGE 10 WEST, NMPM

Sections 15 &amp; 16: All

Section 17: SE/4

Section 22: NW/4

TOWNSHIP 29 NORTH, RANGE 11 WEST, NMPM

Section 14: W/2

Section 15: E/2

Section 22: E/2

Section 23: W/2

Section 25: N/2

Section 26: W/2

Section 27: NE/4 and S/2

Section 34: All

Section 35: W/2 and SE/4

(q) That the Cha Cha Gallup Oil Pool in San Juan County, New Mexico, as heretofore classified, defined and described, is hereby extended to include:

TOWNSHIP 29 NORTH, RANGE 15 WEST, NMPM

Section 11: E/2

Section 12: S/2 and NW/4

Section 14: N/2

(r) That the Chacon Dakota Associated Oil Pool in Rio Arriba and Sandoval Counties, New Mexico, as heretofore classified, defined and described, is hereby extended to include:

TOWNSHIP 22 NORTH, RANGE 3 WEST, NMPM

Section 1: W/2

Section 2: E/2

TOWNSHIP 23 NORTH, RANGE 3 WEST, NMPM

Section 3: NE/4

Section 11: NW/4

Section 23: SE/4

Section 35: SE/4

TOWNSHIP 24 NORTH, RANGE 3 WEST, NMPM

Section 16: SW/4

Section 17: SE/4

Section 21: All

Section 22: SW/4

Section 27: W/2 and SE/4

Section 28: E/2

Section 34: E/2

(s) That the Escrito Gallup Oil Pool in Rio Arriba County, New Mexico, as heretofore classified, defined and described, is hereby extended to include:

TOWNSHIP 24 NORTH, RANGE 7 WEST, NMPM  
Section 28: S/2 NE/4  
Section 35: W/2 NW/4

(t) That the Flora Vista Fruitland Gas Pool in San Juan County, New Mexico, as heretofore classified, defined and described, is hereby extended to include:

TOWNSHIP 30 NORTH, RANGE 12 WEST, NMPM  
Section 3: W/2

TOWNSHIP 31 NORTH, RANGE 12 WEST, NMPM  
Section 34: W/2

(u) That the Flora Vista Gallup Gas Pool in San Juan County, New Mexico, as heretofore classified, defined and described, is hereby extended to include:

TOWNSHIP 30 NORTH, RANGE 12 WEST, NMPM  
Section 1: SW/4  
Section 2: SE/4

(v) That the Fulcher Kutz Pictured Cliffs Gas Pool in San Juan County, New Mexico, as heretofore classified, defined and described, is hereby extended to include:

TOWNSHIP 28 NORTH, RANGE 11 WEST, NMPM  
Section 16: W/2

(w) That the Gallegos Gallup Oil Pool in San Juan County, New Mexico, as heretofore classified, defined and described, is hereby extended to include:

TOWNSHIP 26 NORTH, RANGE 12, WEST, NMPM  
Section 23: E/2 NE/4

(x) That the Gavilan-Pictured Cliffs Gas Pool in Rio Arriba County, New Mexico, as heretofore classified, defined and described, is hereby extended to include:

TOWNSHIP 24 NORTH, RANGE 1 WEST, NMPM  
Section 6: SW/4

TOWNSHIP 25 NORTH, RANGE 2 WEST, NMPM  
Section 9: NW/4

(y) That the Gobernador Pictured Cliffs Gas Pool in Rio Arriba County, New Mexico, as heretofore classified, defined and described, is hereby extended to include:

TOWNSHIP 30 NORTH, RANGE 5 WEST, NMPM  
Section 31: SE/4

(z) That the Gonzales Mesa Verde Gas Pool in Rio Arriba County, New Mexico, as heretofore classified, defined and described, is hereby extended to include:

TOWNSHIP 26 NORTH, RANGE 5 WEST, NMPM  
Section 30: SE/4  
Section 31: NE/4

(aa) That the West Kutz Fruitland Gas Pool in San Juan County, New Mexico, as heretofore classified, defined and described, is hereby extended to include:

TOWNSHIP 29 NORTH, RANGE 12 WEST, NMPM  
Section 19: S/2

(bb) That the Kutz Gallup Oil Pool in San Juan County, New Mexico, as heretofore classified, defined, and described, is hereby extended to include:

TOWNSHIP 27 NORTH, RANGE 11 WEST, NMPM  
Section 4: NW/4 NE/4

Examiner Hearing - Wednesday - December 16, 1981

(cc) That the West Kutz Pictured Cliffs Gas Pool in San Juan County, New Mexico, as heretofore classified, defined and described, is hereby extended to include:

TOWNSHIP 27 NORTH, RANGE 11 WEST, NMPM  
Section 32: NE/4

TOWNSHIP 27 NORTH, RANGE 12 WEST, NMPM  
Section 9: W/2  
Section 16: NW/4

TOWNSHIP 29 NORTH, RANGE 12 WEST, NMPM  
Section 20: SE/4

TOWNSHIP 29 NORTH, RANGE 13 WEST, NMPM  
Section 18: SW/4  
Section 19: N/2

TOWNSHIP 29 NORTH, RANGE 14 WEST, NMPM  
Section 13: All  
Section 24: N/2

(dd) That the South Lindrith Gallup-Dakota Oil Pool in Rio Arriba County, New Mexico, as heretofore classified, defined and described, is hereby extended to include:

TOWNSHIP 24 NORTH, RANGE 4 WEST, NMPM  
Section 27: N/2 S/2

(ee) That the West Lindrith Gallup-Dakota Oil Pool in Rio Arriba County, New Mexico, as heretofore classified, defined and described, is hereby extended to include:

TOWNSHIP 24 NORTH, RANGE 3 WEST, NMPM  
Section 7: N/2  
Section 8: W/2  
Section 17: NE/4

TOWNSHIP 24 NORTH, RANGE 4 WEST, NMPM  
Section 4: All  
Section 8: S/2  
Section 10: NW/4 and SE/4  
Section 14: NW/4  
Section 15: NE/4  
Section 25: SE/4

TOWNSHIP 25 NORTH, RANGE 4 WEST, NMPM  
Section 13: SW/4  
Section 21: NW/4  
Section 23: E/2  
Section 24: N/2  
Section 26: E/2  
Section 31: W/2

TOWNSHIP 25 NORTH, RANGE 5 WEST, NMPM  
Section 35: SE/4  
Section 36: S/2

(ff) That the South Los Pinos Fruitland-Pictured Cliffs Gas Pool in San Juan County, New Mexico as heretofore classified, defined and described, is hereby extended to include:

TOWNSHIP 32 NORTH, RANGE 7 WEST, NMPM  
Section 25: S/2  
Section 32: SE/4  
Section 33: NE/4

(gg) That the Lybrook Gallup Oil Pool in Sandoval, San Juan, and Rio Arriba Counties, New Mexico, as heretofore classified, defined and described, is hereby extended to include:

TOWNSHIP 23 NORTH, RANGE 6 WEST, NMPM

Section 6: E/2 SW/4

Section 7: NE/4 NW/4

TOWNSHIP 23 NORTH, RANGE 7 WEST, NMPM

Section 1: W/2 SW/4 and SW/4 NW/4

Section 6: NW/4 and W/2 NE/4 and SE/4 NE/4

Section 8: NE/4 and W/2 SE/4

Section 12: NW/4 NW/4

Section 14: W/2

Section 15: W/2 NE/4

TOWNSHIP 24 NORTH, RANGE 7 WEST, NMPM

Section 29: SW/4 SE/4

Section 30: S/2 S/2

Section 31: All

Section 32: W/2 E/2

TOWNSHIP 24 NORTH, RANGE 8 WEST, NMPM

Section 23: S/2 S/2

Section 25: W/2 NW/4 and SW/4 and S/2 SE/4

Section 26: E/2 NE/4

Section 36: All

(hh) That the Miguel Creek Gallup Oil Pool in McKinley County, New Mexico, as heretofore classified, defined and described, is hereby extended to include:

TOWNSHIP 16 NORTH, RANGE 6 WEST, NMPM

Section 20: E/2 SE/4

Section 28: NW/4 NW/4

Section 29: E/2 NE/4 and NW/4 NE/4

(ii) That the Nageezi Gallup Oil Pool in San Juan County, New Mexico, as heretofore classified, defined and described, is hereby extended to include:

TOWNSHIP 23 NORTH, RANGE 8 WEST, NMPM

Section 5: W/2

Section 6: N/2

Section 8: NE/4

Section 9: W/2 and NE/4

Section 16: NW/4

TOWNSHIP 24 NORTH, RANGE 8 WEST, NMPM

Section 32: All

(jj) That the Otero Chacra Gas Pool in Rio Arriba County, New Mexico, as heretofore classified, defined and described, is hereby extended to include:

TOWNSHIP 26 NORTH, RANGE 5 WEST, NMPM

Section 4: N/2

TOWNSHIP 26 NORTH, RANGE 5 WEST, NMPM

Section 28: W/2

Sections 29 & 30: All

Section 32: NW/4 and E/2

Section 33: W/2 and SE/4

TOWNSHIP 25 NORTH, RANGE 6 WEST, NMPM

Section 22: NE/4

TOWNSHIP 26 NORTH, RANGE 7 WEST, NMPM

Section 5: NE/4

Section 9: All

Section 10: SW/4



Examiner Hearing - Wednesday - December 16, 1981

(kk) That the Otero Gallup Oil Pool in Rio Arriba County, New Mexico, as heretofore classified, defined and described, is hereby extended to include:

TOWNSHIP 24 NORTH, RANGE 5 WEST, NMPM

Section 1: W/2 NW/4 and SE/4 NW/4

Section 2: N/2 NE/4

(ll) That the Pajarito Pennsylvanian D Oil Pool in San Juan County, New Mexico, as heretofore classified, defined and described, is hereby extended to include:

TOWNSHIP 29 NORTH, RANGE 17 WEST, NMPM

Section 31: NW/4 NE/4

(mm) That the Pinon Fruitland Gas Pool in San Juan County, New Mexico, as heretofore classified, defined and described, is hereby extended to include:

TOWNSHIP 28 NORTH, RANGE 11 WEST, NMPM

Section 16: W/2

Section 17: E/2

(nn) That the North Pinon Fruitland Gas Pool in San Juan County, New Mexico, as heretofore classified, defined and described, is hereby extended to include:

TOWNSHIP 29 NORTH, RANGE 12 WEST, NMPM

Section 33: W/2

(oo) That the Rusty Chacra Gas Pool in Sandoval County, New Mexico, as heretofore classified, defined and described, is hereby extended to include:

TOWNSHIP 21 NORTH, RANGE 6 WEST, NMPM

Section 4: SW/4

Section 5: S/2 and NW/4

Section 6: All

Section 7: NW/4

Section 9: W/2

TOWNSHIP 22 NORTH, RANGE 6 WEST, NMPM

Section 17: SW/4

Section 18: NW/4 and SE/4

Section 20: NW/4 and SE/4

Section 27: SW/4

Section 28: S/2

Section 29: S/2

Section 30: NW/4 and SE/4

Section 31: E/2

Section 32: W/2 and NE/4

Section 34: N/2

Section 35: N/2 and SE/4

Section 36: SW/4

TOWNSHIP 22 NORTH, RANGE 7 WEST, NMPM

Section 10: N/2

Section 11: NW/4

Section 12: SW/4

Section 17: S/2

Section 27: S/2 and NW/4

Section 28: E/2

Section 34: NE/4

(pp) That the Tapacito Pictured Cliffs Gas Pool in Rio Arriba County, New Mexico, as heretofore classified, defined and described, is hereby extended to include:

TOWNSHIP 27 NORTH, RANGE 4 WEST, NMPM

Section 5: SW/4

Section 6: SE/4

Section 9: SW/4

Section 16: N/2 and SE/4

TOWNSHIP 27 NORTH, RANGE 5 WEST, NMPM

Section 3: All  
 Section 4: E/2 and NW/4  
 Section 5: NE/4  
 Section 9: NE/4  
 Section 10: N/2

TOWNSHIP 28 NORTH, RANGE 5 WEST, NMPM

Section 31: NW/4  
 Section 32: S/2

(qq) That the Ute Dome Dakota Gas Pool in San Juan County, New Mexico, as heretofore classified, defined and described, is hereby extended to include:

TOWNSHIP 32 NORTH, RANGE 14 WEST, NMPM

Section 26: SE/4  
 Section 34: NE/4

(rx) That the NAW Fruitland Pictured Cliffs Gas Pool in San Juan County, New Mexico, as heretofore classified, defined and described, is hereby extended to include:

TOWNSHIP 26 NORTH, RANGE 12 WEST, NMPM

Section 25: S/2  
 Section 26: SE/4

TOWNSHIP 26 NORTH, RANGE 13 WEST, NMPM

Section 4: SE/4  
 Section 10: S/2

TOWNSHIP 27 NORTH, RANGE 12 WEST, NMPM

Section 30: NW/4

TOWNSHIP 27 NORTH, RANGE 13 WEST, NMPM

Section 4: SW/4  
 Section 5: S/2  
 Section 7: NE/4  
 Section 8: All  
 Section 9: W/2 and SE/4  
 Section 16: N/2  
 Section 17: NE/4

CASE 7447: In the matter of the hearing called by the Oil Conservation Division on its own motion for an order creating, assigning a discovery allowable, contracting, and extending certain pools in Chaves, Eddy, Lea and Roosevelt Counties, New Mexico:

(a) CREATE a new pool in Lea County, New Mexico, classified as a gas pool for Upper Pennsylvanian production and designated as the Draper Mill-Upper Pennsylvanian Gas Pool with vertical limits defined as from the top of the Pennsylvanian formation at 14,128 feet to the top of the Morrow formation at 15,003 feet as found on log of discovery well the HNG Oil Company Vaca Draw 16 State Well No. 1 located in Unit E of Section 16, Township 25 South, Range 33 East, NMPM. Said pool would comprise:

TOWNSHIP 25 SOUTH, RANGE 33 EAST, NMPM

Section 16: W/2

(b) CREATE a new pool in Roosevelt County, New Mexico, classified as an oil pool for Pennsylvanian production and designated as the Dora-Pennsylvanian Pool. The discovery well is Enserch Exploration Inc. Annie Harvey Well No. 1 located in Unit J of Section 6, Township 5 South, Range 33 East, NMPM. Said pool would comprise:

TOWNSHIP 5 SOUTH, RANGE 33 EAST, NMPM

Section 6: SE/4

(c) CREATE a new pool in Chaves County, New Mexico, classified as a gas pool for Montoya production and designated as the Lightcap Montoya Gas Pool. The discovery well is Alkman Petroleum, Inc. Sanders Well No. 1 located in Unit E of Section 8, Township 8 South, Range 30 East, NMPM. Said pool would comprise:

TOWNSHIP 8 SOUTH, RANGE 30 EAST, NMPM  
 Section 8: W/2

(d) CREATE a new pool in Eddy County, New Mexico, classified as an oil pool for Cherry Canyon production and designated as the Loving-Cherry Canyon Pool. Further, to assign approximately 18,240 barrels of discovery allowable to the discovery well, the Pogo Production Company NE1 Well No. 2 located in Unit 1 of Section 9, Township 23 South, Range 28 East, NMPM. Said pool would comprise:

TOWNSHIP 23 SOUTH, RANGE 28 EAST, NMPM  
 Section 9: SE/4

(e) CREATE a new pool in Lea County, New Mexico, classified as an oil pool for Strawn production and designated as the Midway-Strawn Pool. The discovery well is David Fasken Consolidated State Well No. 2 located in Unit A of Section 8, Township 17 South, Range 37 East, NMPM. Said pool would comprise:

TOWNSHIP 17 SOUTH, RANGE 37 EAST, NMPM  
 Section 8: NE/4

(f) CREATE a new pool in Chaves County, New Mexico, classified as a gas pool for Abo production and designated as the Pecos Slope-Abo Gas Pool. The discovery well is Yates Petroleum Corporation Federal HY Well No. 2 located in Unit O of Section 33, Township 7 South, Range 25 East, NMPM. Said pool would comprise:

TOWNSHIP 4 SOUTH, RANGE 24 EAST, NMPM  
 Section 35: SE/4  
 Section 36: S/2

TOWNSHIP 4 SOUTH, RANGE 25 EAST, NMPM  
 Section 31: SW/4

TOWNSHIP 5 SOUTH, RANGE 24 EAST, NMPM  
 Section 1: All  
 Section 2: E/2 and SW/4  
 Section 9: SE/4  
 Section 10: All  
 Section 11: All  
 Section 12: All  
 Section 13: All  
 Section 14: All  
 Section 15: All  
 Section 16: E/2  
 Section 21: E/2  
 Section 22: All  
 Section 23: All  
 Section 24: All  
 Section 25: All  
 Section 26: All  
 Section 27: All  
 Section 28: E/2  
 Section 31: S/2  
 Section 32: S/2  
 Section 33: E/2 and SW/4  
 Section 34: All  
 Section 35: All  
 Section 36: All

TOWNSHIP 5 SOUTH, RANGE 25 EAST, NMPM  
 Section 6: W/2  
 Section 7: NW/4  
 Section 31: W/2 and SE/4  
 Section 32: S/2

TOWNSHIP 6 SOUTH, RANGE 24 EAST, NMPM

Section 1: All

TOWNSHIP 6 SOUTH, RANGE 25 EAST, NMPM

Section 1 thru Section 36: All

TOWNSHIP 7 SOUTH, RANGE 25 EAST, NMPM

Section 1: All

Section 2: All

Section 3: All

Section 4: All

Section 5: All

Section 6: E/2

Section 7: N/2

Section 8: All

Section 9: All

Section 10: All

Section 11: All

Section 12: All

Section 13: N/2 and SE/4

Section 14: N/2

Section 15: N/2

Section 16: All

Section 17: All

Section 20: N/2

Section 21: All

Section 28: All

Section 33: All

TOWNSHIP 7 SOUTH, RANGE 26 EAST, NMPM

Section 18: S/2

(g) CREATE a new pool in Chaves County, New Mexico, classified as a gas pool for Abo production and designated as the West Pecos Slope-Abo Gas Pool. The discovery well is Mesa Petroleum Company Rock Federal Well No. 1 located in Unit J of Section 7, Township 8 South, Range 23 East, NMPM. Said pool would comprise:

TOWNSHIP 8 SOUTH, RANGE 22 EAST, NMPM

Section 12: NW/4 and E/2

Section 13: E/2

TOWNSHIP 8 SOUTH, RANGE 23 EAST, NMPM

Section 6: S/2

Section 7: All

Section 8: S/2

Section 18: N/2 and SW/4

(h) CREATE a new pool in Eddy County, New Mexico, classified as an oil pool for Bone Spring Oil production and designated as the Red Bluff-Bone Spring Pool. The discovery well is HCW Exploration, Inc. Dorstate Well No. 1 located in Unit H of Section 27, Township 25 South, Range 28 East, NMPM. Said pool would comprise:

TOWNSHIP 25 SOUTH, RANGE 28 EAST, NMPM

Section 27: NE/4

(i) CREATE a new pool in Eddy County, New Mexico, classified as an oil pool for Bone Spring production and designated as the Willow Lake-Bone Spring Pool. The discovery well is Maddox Energy Corporation Union Federal Well No. 1 located in Unit H of Section 33, Township 24 South, Range 28 East, NMPM. Said pool would comprise:

TOWNSHIP 24 SOUTH, RANGE 28 EAST, NMPM

Section 33: NE/4

Page 14 of 16  
Examiner Hearing - Wednesday - December 16, 1981

(j) CONTRACT the vertical limits of the North Shoebar Pennsylvanian Pool in Lea County, New Mexico, to the Strawn formation only and redesignate pool to the Northwest Shoebar-Strawn Pool. Said pool described as:

TOWNSHIP 16 SOUTH, RANGE 35 EAST, NMPM  
Section 15: SE/4

(k) EXTEND the Avalon-Morrow Gas Pool in Eddy County, New Mexico, to include therein:

TOWNSHIP 20 SOUTH, RANGE 27 EAST, NMPM  
Section 28: S/2  
Section 29: E/2  
Section 32: S/2

TOWNSHIP 21 SOUTH, RANGE 26 EAST, NMPM  
Section 2: Lots 9, 10, 15, 16, and  
SE/4

(l) EXTEND the South Bell Lake-Morrow Gas Pool in Lea County, New Mexico, to include therein:

TOWNSHIP 24 SOUTH, RANGE 33 EAST, NMPM  
Section 13: E/2

TOWNSHIP 24 SOUTH, RANGE 34 EAST, NMPM  
Section 17: All

(m) EXTEND the Bunting Ranch-Morrow Gas Pool in Eddy County, New Mexico, to include therein:

TOWNSHIP 19 SOUTH, RANGE 23 EAST, NMPM  
Section 30: S/2  
Section 31: N/2

(n) EXTEND the West Burton Flat-Atoka Gas Pool in Eddy County, New Mexico, to include therein:

TOWNSHIP 20 SOUTH, RANGE 28 EAST, NMPM  
Section 30: E/2

(o) EXTEND the South Culebra Bluff-Bore Spring Pool in Eddy County, New Mexico, to include therein:

TOWNSHIP 23 SOUTH, RANGE 28 EAST, NMPM  
Section 25: N/2 SW/4 and NW/4  
Section 26: NE/4 and S/2  
Section 27: S/2 SE/4

(p) EXTEND the Diamond Mound-Morrow Gas Pool in Chaves County, New Mexico to include therein:

TOWNSHIP 15 SOUTH, RANGE 27 EAST, NMPM  
Section 35: N/2

(q) EXTEND the Gem-Morrow Gas Pool in Lea County, New Mexico, to include therein:

TOWNSHIP 19 SOUTH, RANGE 32 EAST, NMPM  
Section 36: E/2

TOWNSHIP 19 SOUTH, RANGE 33 EAST, NMPM  
Section 31: NW/4

Examiner Hearing - Wednesday - December 16, 1981

(r) EXTEND the Inbe-Permo Pennsylvanian Pool in Lea County, New Mexico, to include therein:

TOWNSHIP 11 SOUTH, RANGE 33 EAST, NMPM  
Section 14: NE/4

(s) EXTEND the North Loving-Morrow Gas Pool in Eddy County, New Mexico, to include therein:

TOWNSHIP 23 SOUTH, RANGE 28 EAST, NMPM  
Section 30: E/2

(t) EXTEND the South Millman-Morrow Gas Pool in Eddy County, New Mexico, to include therein:

TOWNSHIP 19 SOUTH, RANGE 28 EAST, NMPM  
Section 30: N/2

(u) EXTEND the West Nadine-Blaine Pool in Lea County, New Mexico, to include therein:

TOWNSHIP 20 SOUTH, RANGE 38 EAST, NMPM  
Section 8: SE/4  
Section 9: SW/4

(v) EXTEND the Nadine-Drinkard-Abo Pool in Lea County, New Mexico, to include therein:

TOWNSHIP 19 SOUTH, RANGE 38 EAST, NMPM  
Section 22: NE/4

(w) EXTEND the Oil Center-Blaine Pool in Lea County, New Mexico, to include therein:

TOWNSHIP 21 SOUTH, RANGE 36 EAST, NMPM  
Section 11: E/2 SW/4

(x) EXTEND the Oil Center-Glorieta Gas Pool in Lea County, New Mexico, to include therein:

TOWNSHIP 21 SOUTH, RANGE 36 EAST, NMPM  
Section 11: NE/4

(y) EXTEND the Penasco Draw-San Andres-Yeso Associated Pool in Eddy County, New Mexico, to include therein:

TOWNSHIP 18 SOUTH, RANGE 24 EAST, NMPM  
Section 35: S/2 NE/4 and SE/4  
Section 36: S/2

(z) EXTEND the Robina Draw-Morrow Gas Pool in Eddy County, New Mexico, to include therein:

TOWNSHIP 23 SOUTH, RANGE 24 EAST, NMPM  
Section 6: E/2  
Section 7: E/2

(aa) EXTEND the Sawyer-San Andres Associated Pool in Lea County, New Mexico, to include therein:

TOWNSHIP 9 SOUTH, RANGE 37 EAST, NMPM  
Section 36: NE/4

Page 16 of 16

Examiner Hearing - Wednesday - December 16, 1981

(bb) EXTEND the North Shoobar-Wolfcamp Pool in Lea County, New Mexico, to include therein:

TOWNSHIP 16 SOUTH, RANGE 35 EAST, NMPM  
Section 15: SE/4

(cc) EXTEND the Tomahawk-San Andres Pool in Chaves County, New Mexico, to include therein:

TOWNSHIP 7 SOUTH, RANGE 31 EAST, NMPM  
Section 36: SW/4

(dd) EXTEND the Townsend-Morrow Gas Pool in Lea County, New Mexico, to include therein:

TOWNSHIP 16 SOUTH, RANGE 35 EAST, NMPM  
Section 23: N/2

(ee) EXTEND the Turkey Track-Atoka Gas Pool in Eddy County, New Mexico, to include therein:

TOWNSHIP 18 SOUTH, RANGE 29 EAST, NMPM  
Section 22: S/2  
Section 27: All  
Section 34: E/2  
Section 35: W/2


TOWNSHIP 12 SOUTH, RANGE 29 EAST, NMPM  
Section 2: N/2  
Section 3: All

(ff) EXTEND the Twin Lakes-San Andres Associated Pool in Chaves County, New Mexico to include therein:

TOWNSHIP 9 SOUTH, RANGE 29 EAST, NMPM  
Section 7: NE/4

A.J. LOSEE  
JOEL M. CARSON  
CHAD DICKERSON  
DAVID R. VANDIVER

LAW OFFICES  
LOSEE, CARSON & DICKERSON, P.A.  
300 AMERICAN HOME BUILDING  
P. O. DRAWER 239  
ARTESIA, NEW MEXICO 88211-0239



13 November 1981

Mr. Joe D. Ramey, Director  
Energy and Minerals Department  
Oil Conservation Division  
P. O. Box 2088  
Santa Fe, New Mexico 87501

Case 7442

Re: Depco Miller No. 1 Well, SE/4 Section 23,  
Township 5 South, Range 24 East, N.M.P.M.,  
Chaves County, New Mexico

Dear Mr. Ramey:


Enclosed for filing, please find three copies of the Application  
of Depco, Inc. for compulsory pooling in Chaves County, New Mexico.

We ask that this case be set for hearing before an examiner and  
that you furnish us with a docket of said hearing.

Thank you.

Yours truly,

LOSEE, CARSON & DICKERSON, P.A.



Joel M. Carson

JMC:bjm  
Enclosures

cc w/enclosure: Ms. Jamie Jackson  
Mr. John William Wood



FILED  
OCT 10 1931  
OIL CONSERVATION  
SANTA FE

BEFORE THE OIL CONSERVATION DIVISION  
OF THE STATE OF NEW MEXICO

IN THE MATTER OF THE APPLICATION :  
OF DEPCO, INC., FOR COMPULSORY : CASE NO. 7442  
POOLING, CHAVES COUNTY, NEW MEXICO :  
:

APPLICATION

COMES NOW DEPCO, INC., by its attorneys Losee, Carson & Dickerson, P.A., and in support hereof respectfully states:

1. Applicant has the right to drill its Depco Miller No. 1 Well to a depth sufficient to test all formations from the surface through the Abo formation. This well is to be located at a point 660 feet from the South line and 1,980 feet from the East line of Section 23, Township 5 South, Range 24 East, N.M.P.M., Chaves County, New Mexico.

2. The applicant will dedicate the SE/4 of said section to this well, and there are interest owners in the proration unit who have not agreed to pool their interests. The party who has not agreed to pool his interest, and his last known address, is as follows:

NAME	ADDRESS
John William Wood	209 S. LaSalle Street Chicago 4, Illinois

3. Applicant should be designated the operator of the well and the proration unit.

4. To avoid the drilling of unnecessary wells, to protect correlative rights and to afford to the owner of each interest in said unit the opportunity to recover or receive without unnecessary expense, his just and fair share of the gas in said unit, all mineral interests, whatever they may be, from the surface through the Abo formation, underlying the SE/4 of said Section 23, should be pooled.

5. That any non-consenting working interest owner that does not pay his share of estimated well costs should have withheld from production his share of the reasonable well costs, plus an additional 200% thereof as a reasonable charge for the risk involved in the drilling of the well.

6. Applicant should be authorized to withhold from production the proportionate share of a reasonable supervision charge for drilling and producing wells attributable to each non-consenting working interest owner.

WHEREFORE, applicant prays:

A. That this application be set for hearing before an examiner and that notice of said hearing be given as required by law.

B. That upon hearing the Division enter its order pooling all mineral interests, whatever they may be, from the surface through the Abo formation underlying the SE/4 of Section 23, Township 5 South, Range 24 East, N.M.P.M., Chaves County, New Mexico, to form a 160-acre spacing unit dedicated to applicant's well.

C. And for such other and further relief as may be just in the premises.

DEPCO, INC.

By: 

Joel M. Carson

LOSEE, CARSON & DICKERSON, P.A.  
P. O. Drawer 239  
Artesia, New Mexico 88210

Attorneys for Applicant

HERBIE  
DEEDERS

STATE OF NEW MEXICO  
ENERGY AND MINERALS DEPARTMENT  
OIL CONSERVATION DIVISION

IN THE MATTER OF THE HEARING  
CALLED BY THE OIL CONSERVATION  
DIVISION FOR THE PURPOSE OF  
CONSIDERING:

CASE NO. 7442  
Order No. R-6861

APPLICATION OF DEPCO, INC. FOR  
COMPULSORY POOLING, CHAVES COUNTY,  
NEW MEXICO.

ORDER OF THE DIVISION

BY THE DIVISION:

This cause came on for hearing at 9 a.m. on December 16, 1981, at Santa Fe, New Mexico, before Examiner Richard L. Stamets.

NOW, on this \_\_\_\_\_ day of December, 1981, the Division Director, having considered the record and the recommendations of the Examiner, and being fully advised in the premises,

FINDS:

That the applicant's request for dismissal should be granted.

IT IS THEREFORE ORDERED:

That Case No. 7442 is hereby dismissed.

DONE at Santa Fe, New Mexico, on the day and year hereinabove designated.


STATE OF NEW MEXICO  
OIL CONSERVATION DIVISION

JOE D. RAMEY,  
Director

S E A L

CASE 7443: DALTON H. COBB FOR CONPUL-  
SORY PEOLING, GUADALUPE COUNTY, NEW  
MEXICO

need address  
of ~~father~~ <sup>son</sup> Clayton Williams



CASE 7443: DALTON H. COBB FOR COMPU-  
SORY POOLING, GUADALUPE COUNTY, NEW  
MEXICO

need address  
of postee  
~~Dalton~~ Clayton Williams

DOCUMENT FILED

Date 12/8/81