

CASE NO.

7443

APPLICATION,  
TRANSCRIPTS,  
SMALL EXHIBITS,  
ETC.

STATE OF NEW MEXICO  
ENERGY AND MINERALS DEPARTMENT  
OIL CONSERVATION DIVISION  
STATE LAND OFFICE BLDG.  
SANTA FE, NEW MEXICO  
16 December 1981

EXAMINER HEARING

IN THE MATTER OF:

Application of Dalton H. Cobb for  
compulsory pooling, Guadalupe  
County, New Mexico.

CASE  
7443

BEFORE: Richard L. Stamets

TRANSCRIPT OF HEARING

A P P E A R A N C E S

For the Oil Conservation  
Division:

W. Perry Pearce, Esq.  
Legal Counsel to the Division  
State Land Office Bldg.  
Santa Fe, New Mexico 87501

For the Applicant:

HEARING OFFICER: Application of Dalton

II. Cobb for compulsory pooling, Guadalupe County, New Mexico.

VOICE: Mr. Stamets, Mr. Cobb has obtained a farmout from the one outstanding interest owner and therefore requests that the case be dismissed.

HEARING OFFICER: Case 7443 will be dismissed.

1  
2  
3  
4  
5  
6  
7  
8  
9  
10  
11  
12  
13  
14  
15  
16  
17  
18  
19  
20  
21  
22  
23  
24  
25

THIS IS A VERBATIM COPY OF MR. ALEX PADILLA'S  
TRANSCRIPT SUBMITTED HEREWITH.

SWB

I do hereby certify that the foregoing is  
a complete verbatim of the proceedings in  
the Examiner hearing of Case No. 7443  
heard by me on 12-16 1981.  
Richard L. Starnes Examiner  
Oil Conservation Division



POST OFFICE BOX 2088  
STATE LAND OFFICE BUILDING  
SANTA FE, NEW MEXICO 87501  
(505) 827-2434

December 29, 1981

Re: CASE NO. 7443  
ORDER NO. R-6860

Applicant:

**Dalton H. Cobb**

Enclosed herewith are two copies of the above-referenced Division order recently entered in the subject case.

Yours very truly,

JOE D. RAMEY  
Director

Copy of order also sent to:

Hobbs OCD	x
Artesia OCD	x
Aztec OCD	

Other \_\_\_\_\_

STATE OF NEW MEXICO  
ENERGY AND MINERALS DEPARTMENT  
OIL CONSERVATION DIVISION

IN THE MATTER OF THE HEARING  
CALLED BY THE OIL CONSERVATION  
DIVISION FOR THE PURPOSE OF  
CONSIDERING:

CASE NO. 7443  
Order No. R-6860

APPLICATION OF DALTON H. COBB  
FOR COMPULSORY POOLING, GUADALUPE  
COUNTY, NEW MEXICO.

ORDER OF THE DIVISION

BY THE DIVISION:

This cause came on for hearing at 9 a.m. on December 16, 1981, at Santa Fe, New Mexico, before Examiner Richard L. Stamets.

NOW, on this 29th day of December, 1981, the Division Director, having considered the record and the recommendations of the Examiner, and being fully advised in the premises,


FINDS:

That the applicant's request for dismissal should be granted.

IT IS THEREFORE ORDERED:


That Case No. 7443 is hereby dismissed.

DONE at Santa Fe, New Mexico, on the day and year hereinabove designated.



S E A L

STATE OF NEW MEXICO  
OIL CONSERVATION DIVISION

  
JOE D. RAMEY,  
Director

Dockets Nos. 1-82 and 2-82 are tentatively set for January 6, and January 20, 1982. Applications for hearing must be filed at least 22 days in advance of hearing date.

**DOCKET: EXAMINER HEARING - WEDNESDAY - DECEMBER 16, 1981**

**9 A.M. - OYL CONSERVATION DIVISION CONFERENCE ROOM  
STATE LAND OFFICE BUILDING, SANTA FE, NEW MEXICO**

The following cases will be heard before Richard L. Stamets, Examiner, or Daniel S. Nutter, Alternate Examiner:

**ALLOWABLE:** (1) Consideration of the allowable production of gas for January, 1982, from fifteen prorated pools in Lea, Eddy, and Chaves Counties, New Mexico.

(2) Consideration of the allowable production of gas for January, 1982, from four prorated pools in San Juan, Rio Arriba, and Sandoval Counties, New Mexico.

**CASE 7439:** Application of Bass Enterprises Production Company for an amendment of Division Order No. R-6776, Eddy County, New Mexico. Applicant, in the above-styled cause, seeks the amendment of Division Order No. R-6776 which authorized the directional drilling of its James Ranch Well No. 13 in Section 36, Township 22 South, Range 30 East, to provide for an amended surface location 1440 feet from the North line and 860 feet from the West line of Section 6, Township 23 South, Range 31 East.

**CASE 7440:** Application of Morris R. Antweil for compulsory pooling, Lea County, New Mexico. Applicant, in the above-styled cause, seeks an order pooling all mineral interests from the surface to the base of the Abo formation underlying the SW/4 NE/4 of Section 5, Township 20 South, Range 38 East, to be dedicated to a well to be drilled at a standard location thereon. Also to be considered will be the cost of drilling and completing said well and the allocation of the cost thereof as well as actual operating costs and charges for supervision, designation of applicant as operator of the well, and a charge for risk involved in drilling said well.

**CASE 7441:** Application of Morris R. Antweil for compulsory pooling, Lea County, New Mexico. Applicant, in the above-styled cause, seeks an order pooling all mineral interests from the surface to the base of the Abo formation underlying the SE/4 NW/4 of Section 5, Township 20 South, Range 38 East, to be dedicated to a well to be drilled at a standard location thereon. Also to be considered will be the cost of drilling and completing said well and the allocation of the cost thereof as well as actual operating costs and charges for supervision, designation of applicant as operator of the well, and a charge for risk involved in drilling said well.

**CASE 7442:** Application of Depco, Inc. for compulsory pooling, Chaves County, New Mexico. Applicant, in the above-styled cause, seeks an order pooling all mineral interests from the surface through the Abo formation underlying the SE/4 of Section 23, Township 5 South, Range 24 East, to be dedicated to a well to be drilled at a standard location thereon. Also to be considered will be the cost of drilling and completing said well and the allocation of the cost thereof as well as actual operating costs and charges for supervision, designation of applicant as operator of the well, and a charge for risk involved in drilling said well.

**CASE 7443:** Application of Dalton H. Cobb for compulsory pooling, Guadalupe County, New Mexico. Applicant, in the above-styled cause, seeks an order pooling all mineral interests from the surface to the base of the Abo formation underlying the SE/4 of Section 20, Township 8 North, Range 22 East, to be dedicated to a well drilled at a standard location thereon. Also to be considered will be the cost of re-entering and completing said well and the allocation of the cost thereof as well as actual operating costs and charges for supervision, designation of applicant as operator of the well, and a charge for risk involved in re-entering said well.

**CASE 7444:** Application of Yates Petroleum Corporation for compulsory pooling, Eddy County, New Mexico. Applicant, in the above-styled cause, seeks an order pooling all mineral interests in the Wolfcamp-Penn formations underlying the E/2 of Section 30, Township 18 South, Range 27 East, to be dedicated to a well to be drilled at a standard location thereon. Also to be considered will be the cost of drilling and completing said well and the allocation of the cost thereof as well as actual operating costs and charges for supervision, designation of applicant as operator of the well, and a charge for risk involved in drilling said well.

**CASE 7445:** Application of Harvey E. Yates Company for an NCPA determination, Eddy County, New Mexico. Applicant, in the above-styled cause, seeks a new onshore reservoir determination in the San Andres formation for its Fulton Collier Well No. 1 in Unit G of Section 1, Township 18 South, Range 28 East.

CASE 7410: (Continued from November 19, 1981, Examiner Hearing)

Application of B.O.A. Oil & Gas Company for two unorthodox oil well locations, San Juan County, New Mexico. Applicant, in the above-styled cause, seeks approval for the unorthodox location of a well to be drilled 2035 feet from the South line and 2455 feet from the East line and one to be drilled 2455 feet from the North line and 1944 feet from the East line, both in Section 31, Township 31 North, Range 15 West, Verde-Gallup Oil Pool, the NW/4 SE/4 and SW/4 NE/4, respectively, of said Section 31 to be dedicated to said wells.

CASE 7356: (Continued from November 19, 1981, Examiner Hearing)

Application of S & I Oil Company for compulsory pooling, San Juan County, New Mexico. Applicant, in the above-styled cause, seeks an order pooling all mineral interests in the W/2 SW/4 of Section 12, Township 29 North, Range 15 West, Cha Cha-Gallup Oil Pool, to be dedicated to a well to be drilled at a standard location thereon. Also to be considered will be the cost of drilling and completing said well and the allocation of the cost thereof as well as actual operating costs and charges for supervision, designation of applicant as operator of the well, and a charge for risk involved in drilling said well.

CASE 7423: (Continued from November 19, 1981, Examiner Hearing - This Case will be dismissed)

Application of Conoco, Inc. for a waterflood project, Lea County, New Mexico. Applicant, in the above-styled cause, seeks authority for three companies to institute a cooperative waterflood project in the Blinebry oil and gas pool by the injection of water into the Blinebry formation through 13 injection wells located on leases operated by Conoco, Shell Oil Company, and Southland Royalty Company, in Sections 33 and 34, Township 20 South, Range 38 East, and Sections 2 and 3, Township 21 South, Range 37 East.

CASE 7448: Application of Energy Reserves Group, Inc. for creation of a new gas pool and an unorthodox location, Roosevelt County, New Mexico. Applicant, in the above-styled cause, seeks the creation of a new gas pool for Cisco production comprising the S/2 of Section 12 and the N/2 of Section 13, Township 6 South, Range 33 East; applicant further seeks approval of the unorthodox location of its Miller Coa Well No. 1-Y located 660 feet from the South and West lines of said Section 12.

CASE 7449: Application of E. T. Ross for nine non-standard gas proration units, Harding County, New Mexico. Applicant, in the above-styled cause, seeks approval for nine 40-acre non-standard gas proration units in the Bravo Dome Carbon Dioxide Area. In Township 19 North, Range 30 East: Section 12, the NW/4 NW/4 and NE/4 NW/4; Section 14, the NW/4 NE/4, SW/4 NE/4, and SE/4 NE/4. In Township 20 North, Range 30 East: Section 11, the NE/4 SW/4, SW/4 SE/4, SE/4 SW/4, and NW/4 SE/4.

CASE 7446: In the matter of the hearing called by the Oil Conservation Division on its own motion for an order creating, abolishing, contracting, and extending vertical and horizontal limits of certain pools in San Juan, Rio Arriba, McKinley, and Sandoval Counties, New Mexico:

(a) That the South Gallegos Pictured Cliffs Gas Pool in San Juan County, New Mexico, as heretofore classified, defined and described, is hereby abolished.

(b) That the South Gallegos Fruitland Gas Pool in San Juan County, New Mexico, as heretofore classified, defined and described, is hereby contracted by deleting:

TOWNSHIP 26 NORTH, RANGE 12 WEST, NMPM  
Section 24: SE/4  
Section 25: E/2

(c) That the Otero Gallup Oil Pool in Rio Arriba County, New Mexico, as heretofore classified, defined and described, is hereby contracted by deleting:

TOWNSHIP 25 NORTH, RANGE 4 WEST, NMPM  
Section 31: NW/4

TOWNSHIP 25 NORTH, RANGE 5 WEST, NMPM  
Section 36: W/2 SW/4



(d) That the South Gallegos-Fruitland Gas Pool in San Juan County, New Mexico, as heretofore classified defined and described, is hereby extended to include:

TOWNSHIP 26 NORTH, RANGE 12 WEST, NMPM

Section 2: S/2  
 Section 3: SE/4  
 Section 10: NE/4  
 Section 13: S/2

and the vertical limits of said pool are hereby extended to include the Pictured Cliff formation and said pool is redefined as the South Gallegos-Fruitland -Pictured Cliffs Gas Pool.

(e) That a new pool in Rio Arriba County, New Mexico, classified as a gas pool for Macimiento production, is hereby created and designated as the Gavilan Macimiento Pool, comprising the following described area:

TOWNSHIP 24 NORTH, RANGE 1 WEST, NMPM

Section 6: SW/4

TOWNSHIP 24 NORTH, RANGE 2 WEST, NMPM

Section 1: SE/4  
 Section 12: N/2

(f) That the Aztec Fruitland Gas Pool in San Juan County, New Mexico, as heretofore classified, described and defined, is hereby extended to include:

TOWNSHIP 29 NORTH, RANGE 10 WEST, NMPM

Section 30: SE/4  
 Section 31: NE/4

(g) That the Actec Pictured Cliffs Gas Pool in San Juan County, New Mexico, as heretofore classified, defined and described, is hereby extended to include:

TOWNSHIP 29 NORTH, RANGE 10 WEST, NMPM

Section 12: NE/4

TOWNSHIP 30 NORTH, RANGE 10 WEST, NMPM

Section 7: SE/4  
 Section 21: NW/4 and SE/4  
 Section 28: E/2

(h) That the BS Mesa Gallup Gas Pool in Rio Arriba County, New Mexico, as heretofore classified, defined and described, is hereby extended to include:

TOWNSHIP 26 NORTH, RANGE 4 WEST, NMPM

Section 1: NW/4  
 Section 2: All  
 Section 6: SW/4

(i) That the Beautiful Mountain Mississippian Oil Pool in San Juan County, New Mexico, as heretofore classified, defined and described, is hereby redesignated the Beautiful Mountain Mississippian Gas Pool and is extended to include:

TOWNSHIP 27 NORTH, RANGE 19 WEST, NMPM

Section 32: N/2 S/2 and SW/4 SW/4 and SE/4 SE/4

(j) That the Ballard Pictured Cliffs Gas Pool in Rio Arriba, Sandoval, and San Juan Counties, New Mexico, as heretofore classified, defined and described, is hereby extended to include:

TOWNSHIP 23 NORTH, RANGE 5 WEST, NMPM

Section 24: NE/4

TOWNSHIP 24 NORTH, RANGE 5 WEST, NMPM

Section 15: SW/4

TOWNSHIP 25 NORTH, RANGE 6 WEST, NMPM

Section 35: S/2

TOWNSHIP 26 NORTH, RANGE 8 WEST, NMPM

Section 9: NE/4  
 Section 14: NW/4 and SE/4

(k) That the Bisti-Lower Gallup Oil Pool in San Juan County, New Mexico, as heretofore classified, defined and described, is hereby extended to include:

TOWNSHIP 24 NORTH, RANGE 10 WEST, NMPM  
Section 6: N/2 NE/4

TOWNSHIP 25 NORTH, RANGE 10 WEST, NMPM  
Section 21: SE/4

(l) That the Blanco Fruitland Gas Pool in San Juan County, New Mexico, as heretofore classified, defined and described, is hereby extended to include:

TOWNSHIP 29 NORTH, RANGE 9 WEST, NMPM  
Section 3: SE/4  
Section 10: NE/4

(m) That the Blanco Mesa Verde Gas Pool in Rio Arriba and San Juan Counties, New Mexico, as heretofore classified, defined and described, is hereby extended to include:

TOWNSHIP 25 NORTH, RANGE 3 WEST, NMPM  
Section 4: S/2  
Section 5: S/2

TOWNSHIP 26 NORTH, RANGE 2 WEST, NMPM  
Section 10: W/2

TOWNSHIP 26 NORTH, RANGE 5 WEST, NMPM  
Section 14: S/2  
Section 25: All  
Section 26: All  
Section 35: All  
Section 36: All

TOWNSHIP 26 NORTH, RANGE 6 WEST, NMPM  
Section 2: S/2  
Sections 7 to 16: All  
Section 22: All

TOWNSHIP 26 NORTH, RANGE 7 WEST, NMPM  
Section 22: N/2

TOWNSHIP 28 NORTH, RANGE 10 WEST, NMPM  
Section 13: W/2  
Section 14: All  
Section 23: N/2  
Section 24: All

TOWNSHIP 29 NORTH, RANGE 10 WEST, NMPM  
Section 23: N/2

TOWNSHIP 30 NORTH, RANGE 4 WEST, NMPM  
Section 30: W/2

TOWNSHIP 31 NORTH, RANGE 13 WEST, NMPM  
Section 14: All  
Section 15: E/2  
Section 23: All

(n) That the Blanco Pictured Cliffs Gas Pool in Rio Arriba, San Juan and Sandoval Counties, New Mexico, as heretofore classified, defined and described, is hereby extended to include:

TOWNSHIP 28 NORTH, RANGE 7 WEST, NMPM  
Section 17: NW/4  
Section 18: SE/4

Examiner Hearing - Wednesday - December 16, 1981

TOWNSHIP 29 NORTH, RANGE 8 WEST, NMPM

Section 3: W/2  
Section 4: E/2  
Section 9: N/2  
Section 10: NW/4  
Section 33: E/2  
Section 34: W/2 and SE/4  
Section 35: SW/4

TOWNSHIP 30 NORTH, RANGE 9 WEST, NMPM

Section 11: SW/4

TOWNSHIP 30 NORTH, RANGE 10 WEST, NMPM

Section 6: NW/4

TOWNSHIP 31 NORTH, RANGE 9 WEST, NMPM

Section 28: SE/4

TOWNSHIP 31 NORTH, RANGE 12 WEST, NMPM

Section 12: NE/4

TOWNSHIP 32 NORTH, RANGE 11 WEST, NMPM

Section 10: E/2

(0) That the South Blanco Pictograph CLIFFS Gas Pool in Rio Arriba, San Juan and Sandoval Counties, New Mexico, as heretofore classified, defined and described, is hereby extended to include:

TOWNSHIP 23 NORTH, RANGE 1 WEST, NMPM

Section 19: SW/4  
Section 30: W/2  
Section 31: NW/4

TOWNSHIP 23 NORTH, RANGE 2 WEST, NMPM

Section 24: S/2

TOWNSHIP 23 NORTH, RANGE 3 WEST, NMPM

Section 2: N/2  
Section 3: N/2  
Section 4: NE/4

TOWNSHIP 24 NORTH, RANGE 2 WEST, NMPM

Section 14: W/2  
Sections 15, 16, & 17: All  
Section 21: N/2  
Section 22: N/2

TOWNSHIP 24 NORTH, RANGE 3 WEST, NMPM

Section 3: SE/4  
Section 26: S/2 and NW/4  
Section 27: All  
Section 28: E/2  
Section 33: E/2  
Sections 34 & 35: All  
Section 36: SW/4

TOWNSHIP 24 NORTH, RANGE 4 WEST, NMPM

Section 14: NW/4  
Section 24: All

TOWNSHIP 27 NORTH, RANGE 5 WEST, NMPM

Section 34: NW/4

TOWNSHIP 27 NORTH, RANGE 6 WEST, NMPM

Section 8: SE/4

TOWNSHIP 28 NORTH, RANGE 6 WEST, NMPM

Section 25: SE/4

Section 36: E/2

TOWNSHIP 28 NORTH, RANGE 7 WEST, NMPM

Section 19: W/2

Section 30: NW/4

TOWNSHIP 28 NORTH, RANGE 8 WEST, NMPM

Section 11: E/2

Section 12: All

Section 13: All

Section 14: NE/4

Section 24: NE/4

(p) That the Bloomfield Chacra Gas Pool in San Juan County, New Mexico, as heretofore classified, defined and described, is hereby extended to include:

TOWNSHIP 29 NORTH, RANGE 10 WEST, NMPM

Sections 15 &amp; 16: All

Section 17: SE/4

Section 22: NW/4

TOWNSHIP 29 NORTH, RANGE 11 WEST, NMPM

Section 14: W/2

Section 15: E/2

Section 22: E/2

Section 23: W/2

Section 25: N/2

Section 26: W/2

Section 27: NE/4 and S/2

Section 34: All

Section 35: W/2 and SE/4

(q) That the Cha Cha Gallup Oil Pool in San Juan County, New Mexico, as heretofore classified, defined and described, is hereby extended to include:

TOWNSHIP 29 NORTH, RANGE 15 WEST, NMPM

Section 11: E/2

Section 12: S/2 and NW/4

Section 14: N/2

(r) That the Chacon Dakota Associated Oil Pool in Rio Arriba and Sandoval Counties, New Mexico, as heretofore classified, defined and described, is hereby extended to include:

TOWNSHIP 22 NORTH, RANGE 3 WEST, NMPM

Section 1: W/2

Section 2: E/2

TOWNSHIP 23 NORTH, RANGE 3 WEST, NMPM

Section 3: NE/4

Section 11: NW/4

Section 23: SE/4

Section 35: SE/4

TOWNSHIP 24 NORTH, RANGE 3 WEST, NMPM

Section 16: SW/4

Section 17: SE/4

Section 21: All

Section 22: SW/4

Section 27: W/2 and SE/4

Section 28: E/2

Section 34: E/2

(s) That the Escrito Gallup Oil Pool in Rio Arriba County, New Mexico, as heretofore classified, defined and described, is hereby extended to include:

TOWNSHIP 24 NORTH, RANGE 7 WEST, NMPM  
Section 28: S/2 NE/4  
Section 35: W/2 NW/4

(t) That the Flora Vista Fruitland Gas Pool in San Juan County, New Mexico, as heretofore classified, defined and described, is hereby extended to include:

TOWNSHIP 30 NORTH, RANGE 12 WEST, NMPM  
Section 3: W/2

TOWNSHIP 31 NORTH, RANGE 12 WEST, NMPM  
Section 34: W/2

(u) That the Flora Vista Gallup Gas Pool in San Juan County, New Mexico, as heretofore classified, defined and described, is hereby extended to include:

TOWNSHIP 30 NORTH, RANGE 12 WEST, NMPM  
Section 1: SW/4  
Section 2: SE/4

(v) That the Fulcher Kutz Pictured Cliffs Gas Pool in San Juan County, New Mexico, as heretofore classified, defined and described, is hereby extended to include:

TOWNSHIP 28 NORTH, RANGE 11 WEST, NMPM  
Section 16: W/2

(w) That the Gallegos Gallup Oil Pool in San Juan County, New Mexico, as heretofore classified, defined and described, is hereby extended to include:

TOWNSHIP 26 NORTH, RANGE 12, WEST, NMPM  
Section 23: E/2 NE/4

(x) That the Gavilan-Pictured Cliffs Gas Pool in Rio Arriba County, New Mexico, as heretofore classified, defined and described, is hereby extended to include:

TOWNSHIP 24 NORTH, RANGE 1 WEST, NMPM  
Section 6: SW/4

TOWNSHIP 25 NORTH, RANGE 2 WEST, NMPM  
Section 9: NW/4

(y) That the Gobernador Pictured Cliffs Gas Pool in Rio Arriba County, New Mexico, as heretofore classified, defined and described, is hereby extended to include:

TOWNSHIP 30 NORTH, RANGE 5 WEST, NMPM  
Section 31: SE/4

(z) That the Gonzales Mesa Verde Gas Pool in Rio Arriba County, New Mexico, as heretofore classified, defined and described, is hereby extended to include:

TOWNSHIP 26 NORTH, RANGE 5 WEST, NMPM  
Section 30: SE/4  
Section 31: NE/4

(aa) That the West Kutz Fruitland Gas Pool in San Juan County, New Mexico, as heretofore classified, defined and described, is hereby extended to include:

TOWNSHIP 29 NORTH, RANGE 12 WEST, NMPM  
Section 19: S/2

(bb) That the Kutz Gallup Oil Pool in San Juan County, New Mexico, as heretofore classified, defined, and described, is hereby extended to include:

TOWNSHIP 27 NORTH, RANGE 11 WEST, NMPM  
Section 4: NW/4 NE/4

(cc) That the West Kutz Pictured Cliffs Gas Pool in San Juan County, New Mexico, as heretofore classified, defined and described, is hereby extended to include:

TOWNSHIP 27 NORTH, RANGE 11 WEST, NMPM  
Section 32: NE/4

TOWNSHIP 27 NORTH, RANGE 12 WEST, NMPM  
Section 9: W/2  
Section 16: NW/4

TOWNSHIP 29 NORTH, RANGE 12 WEST, NMPM  
Section 20: SE/4

TOWNSHIP 29 NORTH, RANGE 13 WEST, NMPM  
Section 18: SW/4  
Section 19: N/2

TOWNSHIP 29 NORTH, RANGE 14 WEST, NMPM  
Section 13: All  
Section 24: N/2

(dd) That the South Lindrith Gallup-Dakota Oil Pool in Rio Arriba County, New Mexico, as heretofore classified, defined and described, is hereby extended to include:

TOWNSHIP 24 NORTH, RANGE 4 WEST, NMPM  
Section 27: N/2 S/2

(ee) That the West Lindrith Gallup-Dakota Oil Pool in Rio Arriba County, New Mexico, as heretofore classified, defined and described, is hereby extended to include:

TOWNSHIP 24 NORTH, RANGE 3 WEST, NMPM  
Section 7: N/2  
Section 8: W/2  
Section 17: NE/4

TOWNSHIP 24 NORTH, RANGE 4 WEST, NMPM  
Section 4: All  
Section 8: S/2  
Section 10: NW/4 and SE/4  
Section 14: NW/4  
Section 15: NE/4  
Section 25: SE/4

TOWNSHIP 25 NORTH, RANGE 4 WEST, NMPM  
Section 13: SW/4  
Section 21: NW/4  
Section 23: E/2  
Section 24: N/2  
Section 26: E/2  
Section 31: W/2

TOWNSHIP 25 NORTH, RANGE 5 WEST, NMPM  
Section 35: SE/4  
Section 36: S/2

(ff) That the South Los Pinos Fruitland-Pictured Cliffs Gas Pool in San Juan County, New Mexico as heretofore classified, defined and described, is hereby extended to include:

TOWNSHIP 32 NORTH, RANGE 7 WEST, NMPM  
Section 25: S/2  
Section 32: SE/4  
Section 33: NE/4

(gg) That the Lybrook Gallup Oil Pool in Sandoval, San Juan, and Rio Arriba Counties, New Mexico, as heretofore classified, defined and described, is hereby extended to include:

TOWNSHIP 23 NORTH, RANGE 6 WEST, NMPM

Section 6: E/2 SW/4

Section 7: NE/4 NW/4

TOWNSHIP 23 NORTH, RANGE 7 WEST, NMPM

Section 1: W/2 SW/4 and SW/4 NW/4

Section 6: NW/4 and W/2 NE/4 and SE/4 NE/4

Section 8: NE/4 and N/2 SE/4

Section 12: NW/4 NW/4

Section 14: W/2

Section 15: N/2 NE/4

TOWNSHIP 24 NORTH, RANGE 7 WEST, NMPM

Section 29: SW/4 SE/4

Section 30: S/2 S/2

Section 31: All

Section 32: W/2 E/2

TOWNSHIP 24 NORTH, RANGE 8 WEST, NMPM

Section 23: S/2 S/2

Section 25: W/2 NW/4 and SW/4 and S/2 SE/4

Section 26: E/2 NE/4

Section 36: All

(hh) That the Miguel Creek Gallup Oil Pool in McKinley County, New Mexico, as heretofore classified, defined and described, is hereby extended to include:

TOWNSHIP 16 NORTH, RANGE 6 WEST, NMPM

Section 20: E/2 SE/4

Section 28: NW/4 NW/4

Section 29: E/2 NE/4 and NW/4 NE/4

(ii) That the Nageezi Gallup Oil Pool in San Juan County, New Mexico, as heretofore classified, defined and described, is hereby extended to include:

TOWNSHIP 23 NORTH, RANGE 8 WEST, NMPM

Section 5: W/2

Section 6: N/2

Section 8: NE/4

Section 9: W/2 and NE/4

Section 16: NW/4

TOWNSHIP 24 NORTH, RANGE 8 WEST, NMPM

Section 32: All

(jj) That the Otero Chacra Gas Pool in Rio Arriba County, New Mexico, as heretofore classified, defined and described, is hereby extended to include:

TOWNSHIP 26 NORTH, RANGE 5 WEST, NMPM

Section 4: N/2

TOWNSHIP 26 NORTH, RANGE 5 WEST, NMPM

Section 28: W/2

Sections 29 & 30: All

Section 32: NW/4 and E/2

Section 33: W/2 and SE/4

TOWNSHIP 25 NORTH, RANGE 6 WEST, NMPM

Section 22: NE/4

TOWNSHIP 26 NORTH, RANGE 7 WEST, NMPM

Section 5: NE/4

Section 9: All

Section 10: SW/4

(kk) That the Otero Gallup Oil Pool in Rio Arriba County, New Mexico, as heretofore classified, defined and described, is hereby extended to include:

TOWNSHIP 24 NORTH, RANGE 5 WEST, NMPM  
 Section 1: W/2 NW/4 and SE/4 NW/4  
 Section 2: N/2 NE/4

(ll) That the Pajarito Pennsylvanian D Oil Pool in San Juan County, New Mexico, as heretofore classified, defined and described, is hereby extended to include:

TOWNSHIP 29 NORTH, RANGE 17 WEST, NMPM  
 Section 31: NW/4 NE/4

(mm) That the Pinon Fruitland Gas Pool in San Juan County, New Mexico, as heretofore classified, defined and described, is hereby extended to include:

TOWNSHIP 28 NORTH, RANGE 11 WEST, NMPM  
 Section 16: W/2  
 Section 17: E/2

(nn) That the North Pinon Fruitland Gas Pool in San Juan County, New Mexico, as heretofore classified, defined and described, is hereby extended to include:

TOWNSHIP 29 NORTH, RANGE 12 WEST, NMPM  
 Section 33: W/2

(oo) That the Rusty Chacra Gas Pool in Sandoval County, New Mexico, as heretofore classified, defined and described, is hereby extended to include:

TOWNSHIP 21 NORTH, RANGE 6 WEST, NMPM  
 Section 4: SW/4  
 Section 5: S/2 and NW/4  
 Section 6: All  
 Section 7: NW/4  
 Section 9: W/2

TOWNSHIP 22 NORTH, RANGE 6 WEST, NMPM  
 Section 17: SW/4  
 Section 18: NW/4 and SE/4  
 Section 20: NW/4 and SE/4  
 Section 27: SW/4  
 Section 28: S/2  
 Section 29: S/2  
 Section 30: NW/4 and SE/4  
 Section 31: E/2  
 Section 32: W/2 and NE/4  
 Section 34: N/2  
 Section 35: N/2 and SE/4  
 Section 36: SW/4

TOWNSHIP 22 NORTH, RANGE 7 WEST, NMPM  
 Section 10: N/2  
 Section 11: NW/4  
 Section 12: SW/4  
 Section 17: S/2  
 Section 27: S/2 and NW/4  
 Section 28: E/2  
 Section 34: NE/4

(pp) That the Tapacito Pictured Cliffs Gas Pool in Rio Arriba County, New Mexico, as heretofore classified, defined and described, is hereby extended to include:

TOWNSHIP 27 NORTH, RANGE 4 WEST, NMPM  
 Section 5: SW/4  
 Section 6: SE/4  
 Section 9: SW/4  
 Section 16: N/2 and SE/4



TOWNSHIP 27 NORTH, RANGE 5 WEST, NMPM

Section 3: All  
 Section 4: E/2 and NW/4  
 Section 5: NE/4  
 Section 9: NE/4  
 Section 10: N/2

TOWNSHIP 28 NORTH, RANGE 5 WEST, NMPM

Section 31: NW/4  
 Section 32: S/2

(qq) That the Ute Dome Dakota Gas Pool in San Juan County, New Mexico, as heretofore classified, defined and described, is hereby extended to include:

TOWNSHIP 32 NORTH, RANGE 14 WEST, NMPM

Section 26: SE/4  
 Section 34: NE/4

(rr) That the WAW Fruitland Pictured Cliffs Gas Pool in San Juan County, New Mexico, as heretofore classified, defined and described, is hereby extended to include:

TOWNSHIP 26 NORTH, RANGE 12 WEST, NMPM

Section 25: S/2  
 Section 26: SE/4

TOWNSHIP 26 NORTH, RANGE 13 WEST, NMPM

Section 4: SE/4  
 Section 10: S/2

TOWNSHIP 27 NORTH, RANGE 12 WEST, NMPM

Section 30: NW/4

TOWNSHIP 27 NORTH, RANGE 13 WEST, NMPM

Section 4: SW/4  
 Section 5: S/2  
 Section 7: NE/4  
 Section 8: All  
 Section 9: W/2 and SE/4  
 Section 16: N/2  
 Section 17: NE/4

CASE 7447: In the matter of the hearing called by the Oil Conservation Division on its own motion for an order creating, assigning a discovery allowable, contracting, and extending certain pools in Chaves, Eddy, Lea and Roosevelt Counties, New Mexico:

(a) CREATE a new pool in Lea County, New Mexico, classified as a gas pool for Upper Pennsylvanian production and designated as the Draper Mill-Upper Pennsylvanian Gas Pool with vertical limits defined as from the top of the Pennsylvanian formation at 14,128 feet to the top of the Morrow formation at 15,003 feet as found on log of discovery well the HNG Oil Company Vaca Draw 16 State Well No. 1 located in Unit E of Section 16, Township 25 South, Range 33 East, NMPM. Said pool would comprise:

TOWNSHIP 25 SOUTH, RANGE 33 EAST, NMPM

Section 16: W/2

(b) CREATE a new pool in Roosevelt County, New Mexico, classified as an oil pool for Pennsylvanian production and designated as the Dora-Pennsylvanian Pool. The discovery well is Enserch Exploration Inc. Annie Harvey Well No. 1 located in Unit J of Section 6, Township 5 South, Range 33 East, NMPM. Said pool would comprise:

TOWNSHIP 5 SOUTH, RANGE 33 EAST, NMPM

Section 6: SE/4

(c) CREATE a new pool in Chaves County, New Mexico, classified as a gas pool for Montoya production and designated as the Lightcap Montoya Gas Pool. The discovery well is Aikman Petroleum, Inc. Sanders Well No. 1 located in Unit E of Section 8, Township 8 South, Range 30 East, NMPM. Said pool would comprise:

TOWNSHIP 8 SOUTH, RANGE 30 EAST, NMPM  
Section 8: W/2

(d) CREATE a new pool in Eddy County, New Mexico, classified as an oil pool for Cherry Canyon production and designated as the Loving-Cherry Canyon Pool. Further, to assign approximately 18,240 barrels of discovery allowable to the discovery well, the Pogo Production Company NEL Well No. 2 located in Unit I of Section 9, Township 23 South, Range 28 East, NMPM. Said pool would comprise:

TOWNSHIP 23 SOUTH, RANGE 28 EAST, NMPM  
Section 9: SE/4

(e) CREATE a new pool in Lea County, New Mexico, classified as an oil pool for Strawn production and designated as the Midway-Strawn Pool. The discovery well is David Fasken Consolidated State Well No. 2 located in Unit A of Section 8, Township 17 South, Range 37 East, NMPM. Said pool would comprise:

TOWNSHIP 17 SOUTH, RANGE 37 EAST, NMPM  
Section 8: NW/4

(f) CREATE a new pool in Chaves County, New Mexico, classified as a gas pool for Abo production and designated as the Pecos Slope-Abo Gas Pool. The discovery well is Yates Petroleum Corporation Federal HY Well No. 2 located in Unit O of Section 33, Township 7 South, Range 25 East, NMPM. Said pool would comprise:

TOWNSHIP 4 SOUTH, RANGE 24 EAST, NMPM  
Section 35: SE/4  
Section 36: S/2

TOWNSHIP 4 SOUTH, RANGE 25 EAST, NMPM  
Section 31: SW/4

TOWNSHIP 5 SOUTH, RANGE 24 EAST, NMPM  
Section 1: All  
Section 2: E/2 and SW/4  
Section 9: SE/4  
Section 10: All  
Section 11: All  
Section 12: All  
Section 13: All  
Section 14: All  
Section 15: All  
Section 16: E/2  
Section 21: E/2  
Section 22: All  
Section 23: All  
Section 24: All  
Section 25: All  
Section 26: All  
Section 27: All  
Section 28: E/2  
Section 31: S/2  
Section 32: S/2  
Section 33: E/2 and SW/4  
Section 34: All  
Section 35: All  
Section 36: All

TOWNSHIP 5 SOUTH, RANGE 25 EAST, NMPM  
Section 6: W/2  
Section 7: NW/4  
Section 21: W/2 and SE/4  
Section 32: S/2

TOWNSHIP 6 SOUTH, RANGE 24 EAST, NMPM

Section 1: All

TOWNSHIP 6 SOUTH, RANGE 25 EAST, NMPM

Section 1 thru Section 36: All

TOWNSHIP 7 SOUTH, RANGE 25 EAST, NMPM

Section 1: All

Section 2: All

Section 3: All

Section 4: All

Section 5: All

Section 6: E/2

Section 7: N/2

Section 8: All

Section 9: All

Section 10: All

Section 11: All

Section 12: All

Section 13: N/2 and SE/4

Section 14: N/2

Section 15: N/2

Section 16: All

Section 17: All

Section 20: N/2

Section 21: All

Section 26: All

Section 33: All

TOWNSHIP 7 SOUTH, RANGE 26 EAST, NMPM

Section 18: S/2

(g) CREATE a new pool in Chaves County, New Mexico, classified as a gas pool for Abo production and designated as the West Pecos Slope-Abo Gas Pool. The discovery well is Mesa Petroleum Company Rock Federal Well No. 1 located in Unit J of Section 7, Township 8 South, Range 23 East, NMPM. Said pool would comprise:

TOWNSHIP 8 SOUTH, RANGE 22 EAST, NMPM

Section 12: NW/4 and E/2

Section 13: E/2

TOWNSHIP 8 SOUTH, RANGE 23 EAST, NMPM

Section 6: S/2

Section 7: All

Section 8: S/2

Section 18: N/2 and SW/4

(h) CREATE a new pool in Eddy County, New Mexico, classified as an oil pool for Bone Spring Oil production and designated as the Red Bluff-Bone Spring Pool. The discovery well is HCW Exploration, Inc. Dorstate Well No. 1 located in Unit H of Section 27, Township 25 South, Range 28 East, NMPM. Said pool would comprise:

TOWNSHIP 25 SOUTH, RANGE 28 EAST, NMPM

Section 27: NE/4

(i) CREATE a new pool in Eddy County, New Mexico, classified as an oil pool for Bone Spring production and designated as the Willow Lake-Bone Spring Pool. The discovery well is Maddox Energy Corporation Union Federal Well No. 1 located in Unit I of Section 33, Township 24 South, Range 28 East, NMPM. Said pool would comprise:

TOWNSHIP 24 SOUTH, RANGE 28 EAST, NMPM

Section 33: NE/4

Page 14 of 16

Examiner Hearing - Wednesday - December 16, 1981

(j) CONTRACT the vertical limits of the North Shoebar Pennsylvanian Pool in Lea County, New Mexico, to the Strawn formation only and redesignate pool to the Northwest Shoebar-Strawn Pool. Said pool described as:

TOWNSHIP 16 SOUTH, RANGE 35 EAST, NMPM  
Section 15: SE/4

(k) EXTEND the Avalon-Morrow Gas Pool in Eddy County, New Mexico, to include therein:

TOWNSHIP 20 SOUTH, RANGE 27 EAST, NMPM  
Section 28: S/2  
Section 29: E/2  
Section 32: E/2

TOWNSHIP 21 SOUTH, RANGE 26 EAST, NMPM  
Section 2: Lots 9, 10, 15, 16, and  
SE/4

(l) EXTEND the South Bell Lake-Morrow Gas Pool in Lea County, New Mexico, to include therein:

TOWNSHIP 24 SOUTH, RANGE 33 EAST, NMPM  
Section 13: E/2

TOWNSHIP 24 SOUTH, RANGE 34 EAST, NMPM  
Section 17: All

(m) EXTEND the Bunting Ranch-Morrow Gas Pool in Eddy County, New Mexico, to include therein:

TOWNSHIP 19 SOUTH, RANGE 23 EAST, NMPM  
Section 30: S/2  
Section 31: N/2

(n) EXTEND the West Burton Flat-Atoka Gas Pool in Eddy County, New Mexico, to include therein:

TOWNSHIP 20 SOUTH, RANGE 28 EAST, NMPM  
Section 30: E/2

(o) EXTEND the South Culebra Bluff-Bone Spring Pool in Eddy County, New Mexico, to include therein:

TOWNSHIP 23 SOUTH, RANGE 28 EAST, NMPM  
Section 25: N/2 SW/4 and NW/4  
Section 26: NE/4 and S/2  
Section 27: S/2 SE/4

(p) EXTEND the Diamond Mound-Morrow Gas Pool in Chaves County, New Mexico to include therein:

TOWNSHIP 15 SOUTH, RANGE 27 EAST, NMPM  
Section 35: N/2

(q) EXTEND the Gem-Morrow Gas Pool in Lea County, New Mexico, to include therein:

TOWNSHIP 19 SOUTH, RANGE 32 EAST, NMPM  
Section 36: E/2

TOWNSHIP 19 SOUTH, RANGE 33 EAST, NMPM  
Section 31: NW/4

Page 15 of 16

Examiner Hearing - Wednesday - December 16, 1981

(r) EXTEND the Inbe-Permo Pennsylvanian Pool in Lea County, New Mexico, to include therein:

TOWNSHIP 11 SOUTH, RANGE 33 EAST, NMPM  
Section 14: NE/4

(s) EXTEND the North Loving-Morrow Gas Pool in Eddy County, New Mexico, to include therein:

TOWNSHIP 23 SOUTH, RANGE 28 EAST, NMPM  
Section 30: E/2

(t) EXTEND the South Millman-Morrow Gas Pool in Eddy County, New Mexico, to include therein:

TOWNSHIP 19 SOUTH, RANGE 28 EAST, NMPM  
Section 30: N/2

(u) EXTEND the West Nadine-Blinbry Pool in Lea County, New Mexico, to include therein:

TOWNSHIP 20 SOUTH, RANGE 38 EAST, NMPM  
Section 8: SE/4  
Section 9: SW/4

(v) EXTEND the Nadine-Drinkard-Abo Pool in Lea County, New Mexico, to include therein:

TOWNSHIP 19 SOUTH, RANGE 38 EAST, NMPM  
Section 22: NE/4

(w) EXTEND the Oil Center-Blinbry Pool in Lea County, New Mexico, to include therein:

TOWNSHIP 21 SOUTH, RANGE 36 EAST, NMPM  
Section 11: E/2 SW/4

(x) EXTEND the Oil Center-Glorieta Gas Pool in Lea County, New Mexico, to include therein:

TOWNSHIP 21 SOUTH, RANGE 36 EAST, NMPM  
Section 11: NE/4

(y) EXTEND the Penasco Draw-San Andres-Yeso Associated Pool in Eddy County, New Mexico, to include therein:

TOWNSHIP 18 SOUTH, RANGE 24 EAST, NMPM  
Section 35: S/2 NE/4 and SE/4  
Section 36: S/2

(z) EXTEND the Robina Draw-Morrow Gas Pool in Eddy County, New Mexico, to include therein:

TOWNSHIP 23 SOUTH, RANGE 24 EAST, NMPM  
Section 6: E/2  
Section 7: E/2

(aa) EXTEND the Sawyer-San Andres Associated Pool in Lea County, New Mexico, to include therein:

TOWNSHIP 9 SOUTH, RANGE 37 EAST, NMPM  
Section 36: NE/4

(bb) EXTEND the North Shoebar-Wolfcamp Pool in Lea County, New Mexico, to include therein:

TOWNSHIP 16 SOUTH, RANGE 35 EAST, NNPM  
Section 15: SE/4

(cc) EXTEND the Tomahawk-San Andres Pool in Chaves County, New Mexico, to include therein:

TOWNSHIP 7 SOUTH, RANGE 31 EAST, NNPM  
Section 36: SW/4

(dd) EXTEND the Townsend-Morrow Gas Pool in Lea County, New Mexico, to include therein:

TOWNSHIP 16 SOUTH, RANGE 35 EAST, NNPM  
Section 23: N/2

(ee) EXTEND the Turkey Track-Atoka Gas Pool in Eddy County, New Mexico, to include therein:

TOWNSHIP 18 SOUTH, RANGE 29 EAST, NNPM  
Section 22: S/2  
Section 27: All  
Section 34: E/2  
Section 35: W/2

TOWNSHIP 19 SOUTH, RANGE 29 EAST, NNPM  
Section 2: W/2  
Section 3: All

(ff) EXTEND the Twin Lakes-San Andres Associated Pool in Chaves County, New Mexico to include therein:

TOWNSHIP 9 SOUTH, RANGE 29 EAST, NNPM  
Section 7: NE/4

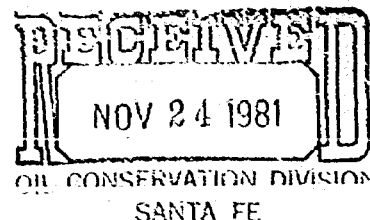
CAMPBELL, BYRD & BLACK, P.A.  
LAWYERS

JACK M. CAMPBELL  
HARL D. BYRD  
BRUCE D. BLACK  
MICHAEL B. CAMPBELL  
WILLIAM F. CARR  
BRADFORD C. BERGE  
WILLIAM G. WARDLE  
KEMP W. GORTHEY

JEFFERSON PLACE  
SUITE 1 - 110 NORTH GUADALUPE  
POST OFFICE BOX 2208  
SANTA FE, NEW MEXICO 87501  
TELEPHONE: (505) 938-4421  
TELECOPIER: (505) 983-6043

November 24, 1981

Mr. Joe D. Ramey  
Division Director  
Oil Conservation Division  
New Mexico Department of  
Energy and Minerals  
Post Office Box 2088  
Santa Fe, New Mexico 87501



Re: Application of Dalton H. Cobb for Compulsory  
Pooling, Guadalupe County, New Mexico

*Case 7473*

Dear Mr. Ramey:

Enclosed in triplicate is the application of Dalton H. Cobb in the above-referenced matter.

The applicant requests that this matter be included on the docket for the examiner hearing scheduled to be held on December 16, 1981.


Very truly yours,

William F. Carr

WFC:lr

Enclosures

cc: Mr. Dalton H. Cobb  
Mr. O. H. Berry



BEFORE THE  
OIL CONSERVATION DIVISION  
NEW MEXICO DEPARTMENT OF ENERGY AND MINERALS

IN THE MATTER OF THE APPLICATION  
OF DALTON H. COBB FOR COMPULSORY  
POOLING, GUADALUPE COUNTY,  
NEW MEXICO.

CASE 7443

APPLICATION

Comes now DALTON H. COBB, by and through his undersigned attorneys, and, as provided by Section 70-2-17, New Mexico Statutes Annotated, 1978 Compilation, hereby makes application for an order pooling all the mineral interests from the surface to 3400 feet (base of the Abo formation) in and under the SE/4 of Section 20, Township 8 North, Range 22 East, N.M.P.M., Guadalupe County, New Mexico, and in support thereof would show the Division:

1. Applicant owns or controls through farmout 75% of the working interest in and under the SE/4 of said Section 20, and applicant has the right to drill thereon.
2. Applicant proposes to re-enter the Thompson Tucumcari First National Bank Well No. 1, which is located 660 feet from the South and East lines of said Section 20, which was originally drilled to the top of the Pre-Cambrian formation and re-complete said well in the Abo formation with the SE/4 of the Section dedicated thereto.
3. Applicant has sought and obtained either voluntary agreement for pooling or farmout from all other working



interest owners in the SE/4 of said Section 20 except Clayton Williams, owner of a 25% working interest.

4. Said pooling of interest and well re-completion will avoid the drilling of unnecessary wells, will prevent waste and will protect correlative rights.


5. In order to permit the applicant to obtain his just and fair share of the oil and gas underlying the subject lands, the mineral interests from the surface through 3400 (the base of the Abo formation) should be pooled, and applicant should be designated operator of the well to be re-completed.

WHEREFORE, Applicant prays that this application be set for hearing before the Division's duly appointed examiner on December 16, 1981, and that after notice and hearing as required by law, the Division enter its order pooling the lands, including provisions designating the applicant as operator of the well, providing for applicant to recover his costs of drilling, equipping and completing the well, his costs of supervision while drilling, and after completion, including overhead charges, and assessing a risk factor for the risk assumed by the applicant in drilling, completing and equipping the well, and making such other and further provisions as may be proper in the premises.

Respectfully submitted,

CAMPBELL, BYRD & BLACK, P.A.

By



William F. Carr  
Post Office Box 2208  
Santa Fe, New Mexico 87501  
Attorneys for Applicant

STATE OF NEW MEXICO  
ENERGY AND MINERALS DEPARTMENT  
OIL CONSERVATION DIVISION

IN THE MATTER OF THE HEARING  
CALLED BY THE OIL CONSERVATION  
DIVISION FOR THE PURPOSE OF  
CONSIDERING:

CASE NO. 7443  
Order No. R- 6860

APPLICATION OF DALTON H. COBB  
FOR COMPULSORY POOLING, GUADALUPE  
COUNTY, NEW MEXICO.

ORDER OF THE DIVISION

BY THE DIVISION:

This cause came on for hearing at 9 a.m. on December 16, 1981, at Santa Fe, New Mexico, before Examiner Richard L. Stamets.

NOW, on this \_\_\_\_\_ day of December, 1981, the Division Director, having considered the record and the recommendations of the Examiner, and being fully advised in the premises,

FINDS:

That the applicant's request for dismissal should be granted.

IT IS THEREFORE ORDERED:

That Case No. 7443 is hereby dismissed.

DONE at Santa Fe, New Mexico, on the day and year hereinabove designated.

STATE OF NEW MEXICO  
OIL CONSERVATION DIVISION

JOE D. RAMEY,  
Director

S E A L

CALIF. WATER & LAND RECLAMATION CORPORATION  
FOR COMPULSORY POOLING, EDDY COUNTY,  
NEW MEXICO

*True*

DOCKET MAILED  
Date 12/8/81