Case No

4770

Large Exhibits

OIL CONSERVATION COMMISSION

EXHIBIT NO. 6

CASE NO. 4120

Submitted by Amoco

Hearing Date

Ex6



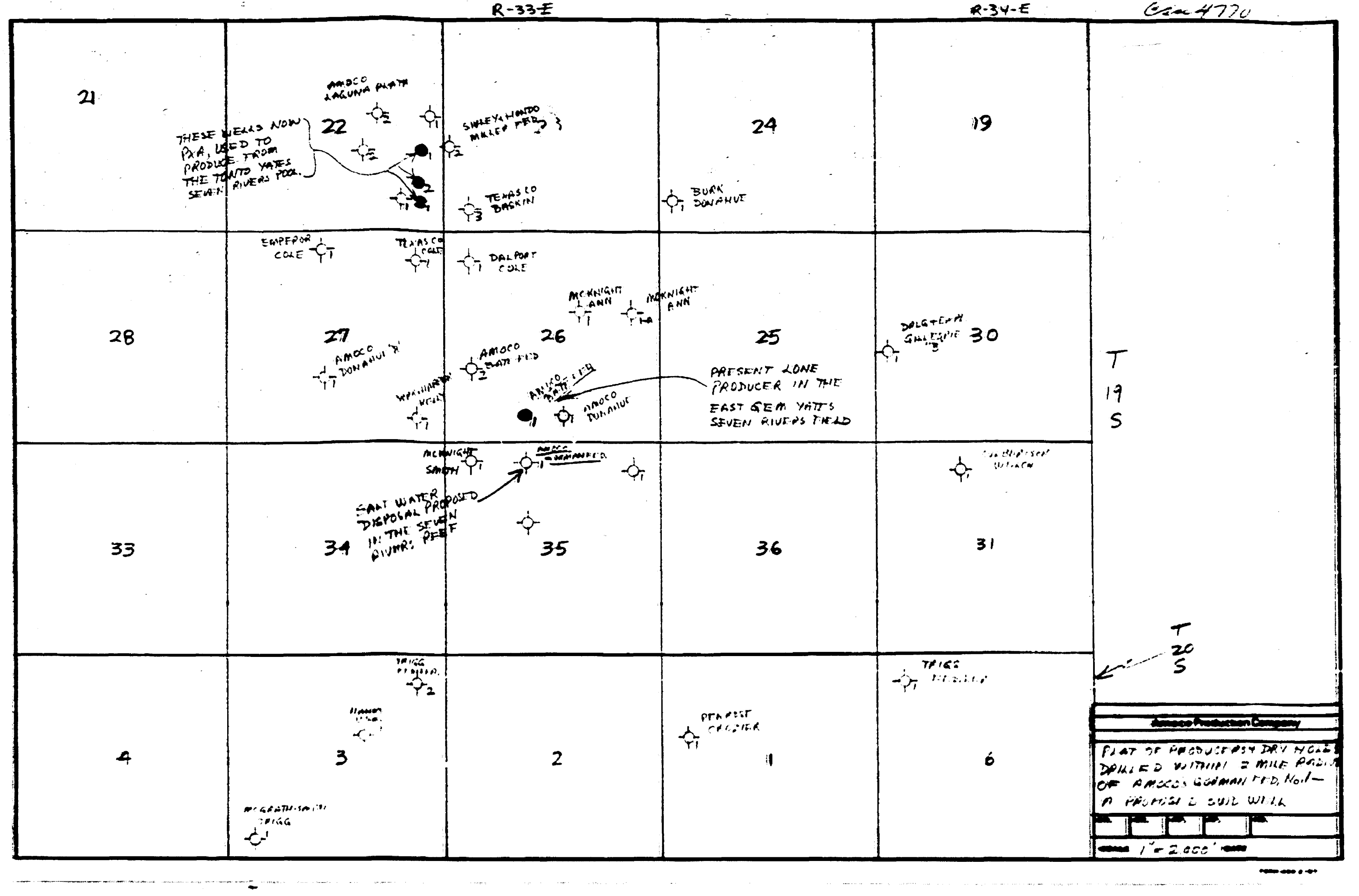
Case 4770
R-33-E
R-34-E
T 19 S
T 20 S
21
22
24
19
28
27
26
25
30
33
34
35
36
31
4
3
2
1
6
AMOCO LAGUNA PLATA
SHELLY & HONDO MILLER FED.
THESE WELLS NOW P&A, USED TO PRODUCE FROM THE TONTO YATES SEVEN RIVERS POOL.
TEXASCO BASKIN
BURK DONAHUE
EMPEROR COLE
TEXASCO COLE
DALPORT COLE
MCKNIGHT ANN
MCKNIGHT ANN
AMOCO DONAHUE 'A'
AMOCO PLATA FED
WILLIAMSON KELLY
AMOCO PLATA FED
AMOCO DONAHUE
PRESENT LONE PRODUCER IN THE EAST GEM YATES SEVEN RIVERS FIELD
DOLG & EMM GILLESPIE
MCKNIGHT SMITH
AMOCO GORMAN FED
SALT WATER DISPOSAL PROPOSED IN THE SEVEN RIVERS REEF
TRIGG FEDERAL
TRIGG
PENROSE CROZIER
MCGRATH-SMITH TRIGG
Amoco Production Company
PLAT OF PRODUCERS & DRY HOLES DRILLED WITHIN 2 MILE RADIUS OF AMOCO'S GORMAN FED. No. 1 — A PROPOSED SWD WELL
1" = 2,000'

[illegible] Company

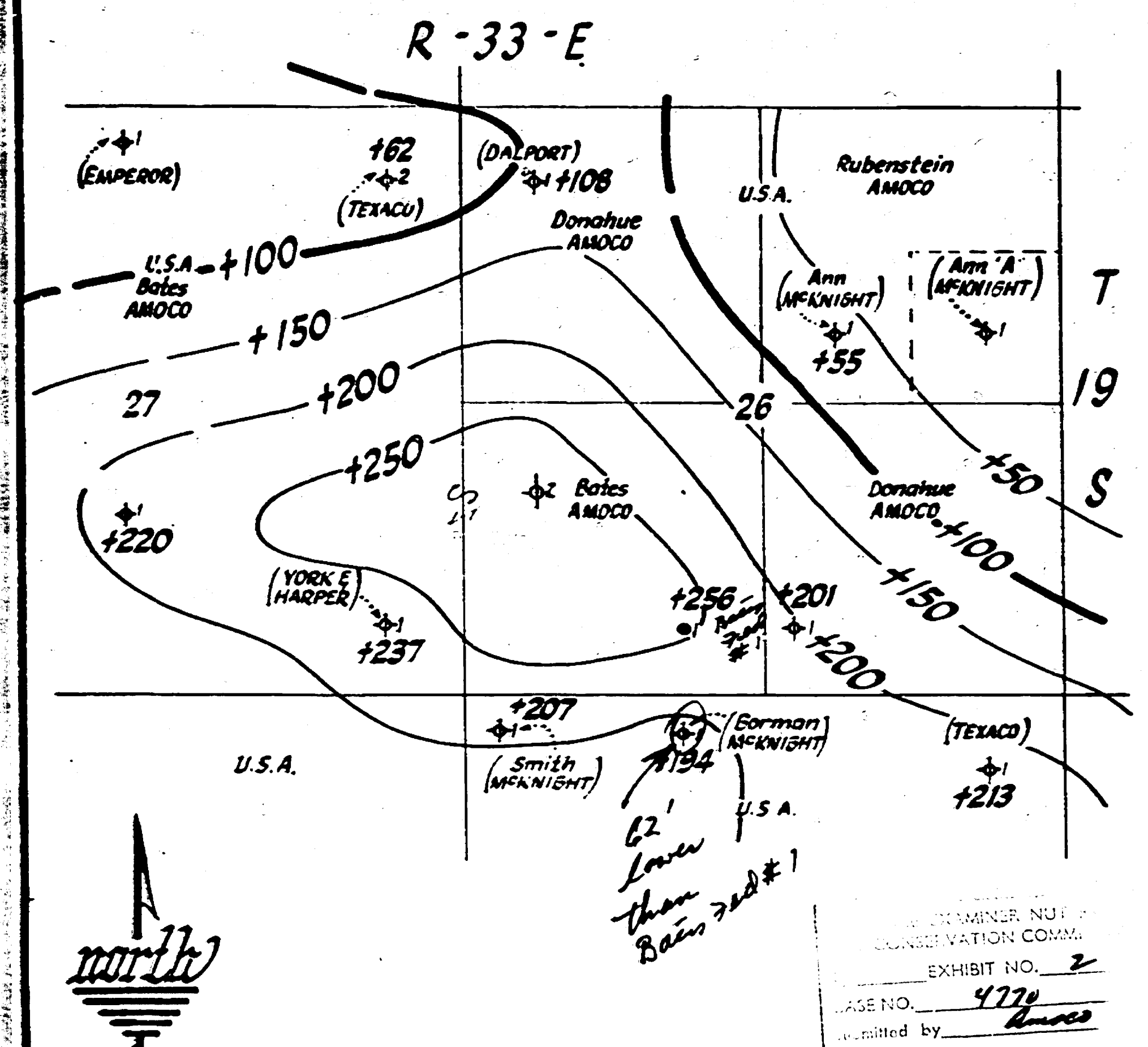
R-33-E
T
19
S
(EMPEROR)
+62
(TEXACO)
(DALPORT)
+108
U.S.A.
Rubenstein
AMOCO
Donahue
AMOCO
U.S.A.
Bates
AMOCO
+100
+150
+200
+250
+50
27
26
Ann
(McKNIGHT)
+55
Ann "A"
(McKNIGHT)
+220
Bates
AMOCO
Donahue
AMOCO
(YORK & HARPER)
+237
+256
+201
+207
Smith
(McKNIGHT)
Gorman
(McKNIGHT)
+194
(TEXACO)
+213
U.S.A.
U.S.A.
62' lower than Bates Fed #1
north

EXAMINER NU
CONSERVATION COMM.
EXHIBIT NO. 2
ASE NO. 4770
mitted by Amoco
ring Date

Top of Lower Yates Carbonate Pay

contour interval = 50'

EAST GEM-YATES POOL

Lea Co. New Mexico

scale 1" = 1000'

12-71

Ex. 2

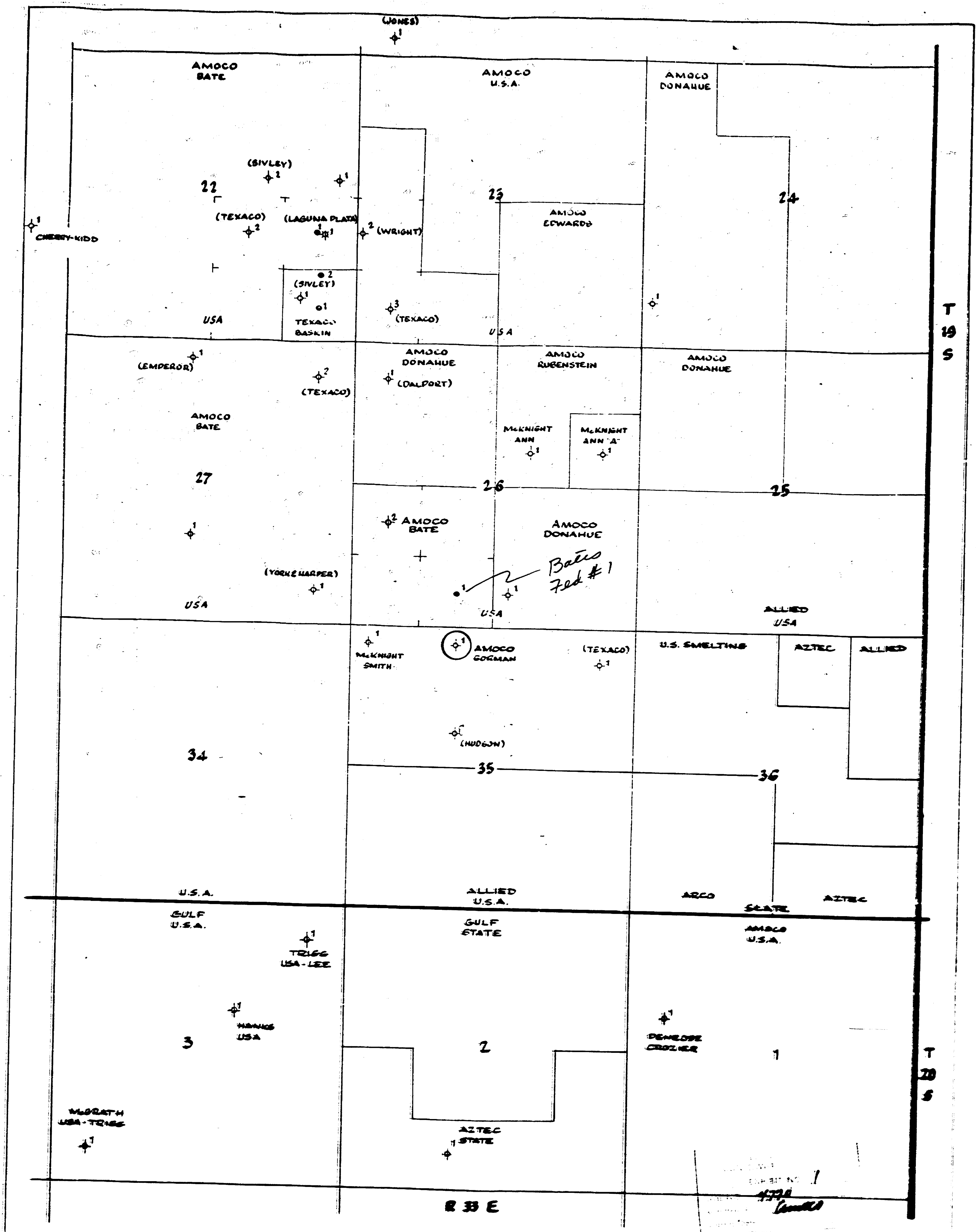
(JONES)
AMOCO BATE
AMOCO U.S.A.
AMOCO DONAHUE
(SIVLEY)
22
23
24
(TEXACO)
(LAGUNA PLATA)
(WRIGHT)
AMOCO EDWARDS
CHERRY-KIDD
(SIVLEY)
TEXACO BASKIN
(TEXACO)
USA
U S A
AMOCO DONAHUE
AMOCO RUBENSTEIN
AMOCO DONAHUE
(EMPEROR)
(TEXACO)
(DALPORT)
AMOCO BATE
McKNIGHT ANN
McKNIGHT ANN 'A'
27
26
25
AMOCO BATE
AMOCO DONAHUE
(YORK & HARPER)
Bates Fed #1
USA
USA
ALLIED USA
McKNIGHT SMITH
AMOCO GORMAN
(TEXACO)
U.S. SMELTING
AZTEC
ALLIED
34
(HUDSON)
35
36
U.S.A.
ALLIED U.S.A.
ARCO
STATE
AZTEC
GULF U.S.A.
TRIGG USA-LEE
GULF STATE
AMOCO U.S.A.
HANKS USA
3
2
PENROSE CROZIER
1
McGRATH USA-TRIGG
AZTEC STATE
T 19 S
T 20 S
R 33 E

EXHIBIT NO. 1
4770

Amoco Production Co.

GEM YATES AREA
LEA COUNTY, NEW MEXICO

E

1" = 1000'

7-72