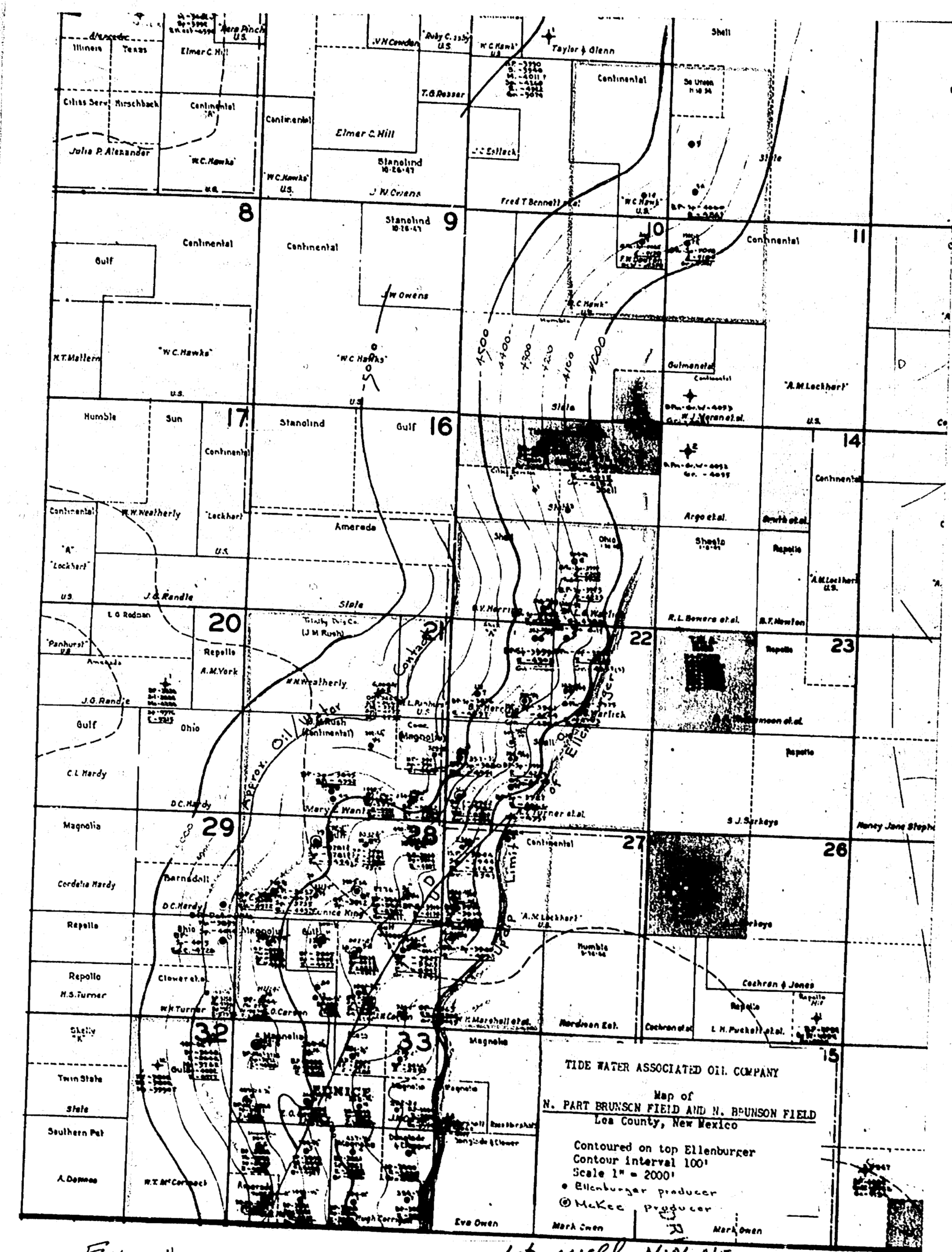


Case No.

250

Large Exhibits



EX A

1st well NW NE  
2nd " NENW 15-21-37

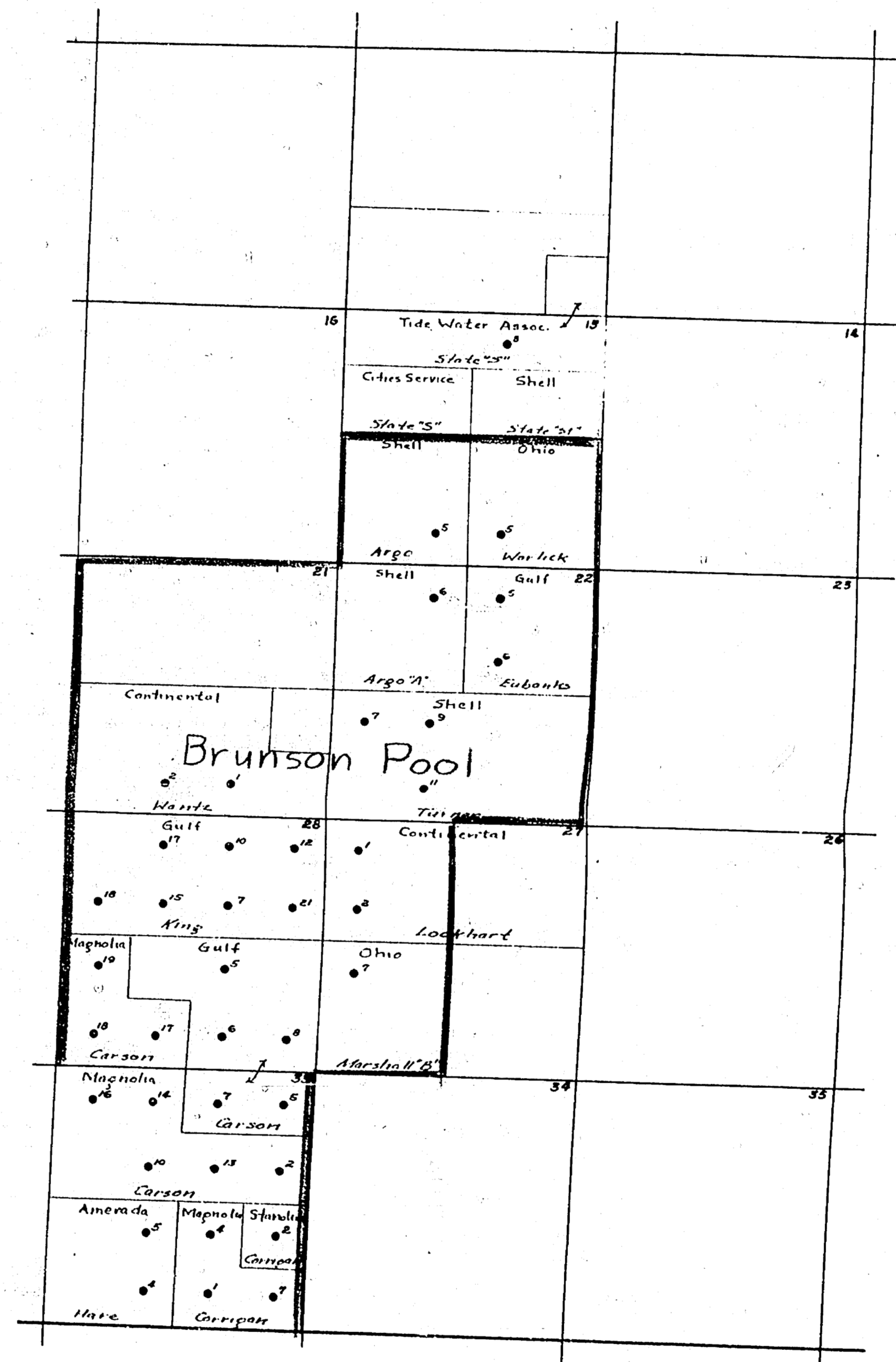
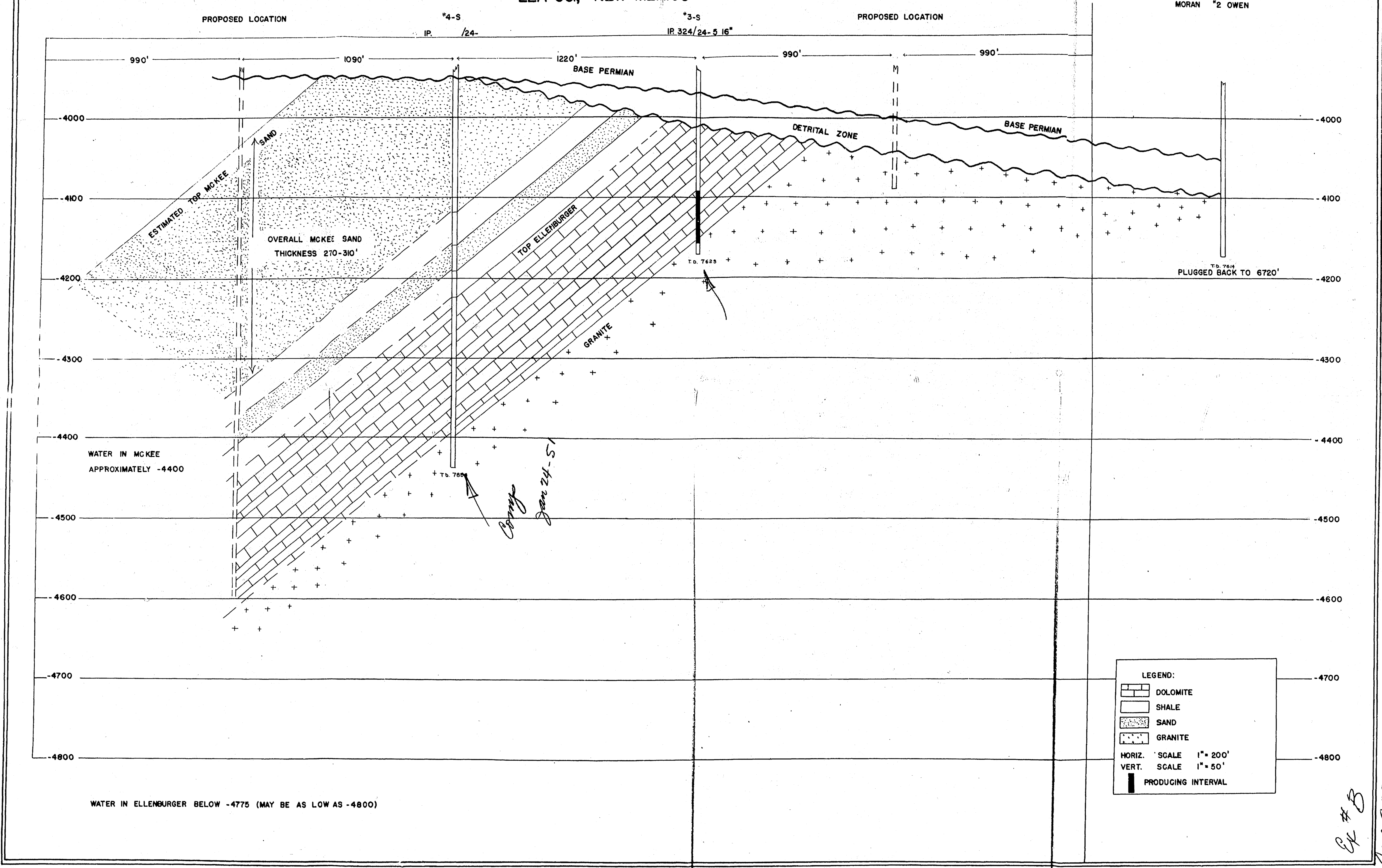


EXHIBIT 27  
Northern Portion of Brunson Pool  
Lee County, New Mexico

Scale: 1" = 2000'

Tide Water Associated Oil Company  
Date Drawn: 12-20-53  
Drawn by: J. H. Jones

WEST-EAST CROSS SECTION  
 TIDE WATER ASSOCIATED OIL CO. STATE "S" LEASE  
 N/2 N/2 SEC.15, T21S, R37E  
 LEA CO., NEW MEXICO



OK # B  
 Jan 2 50