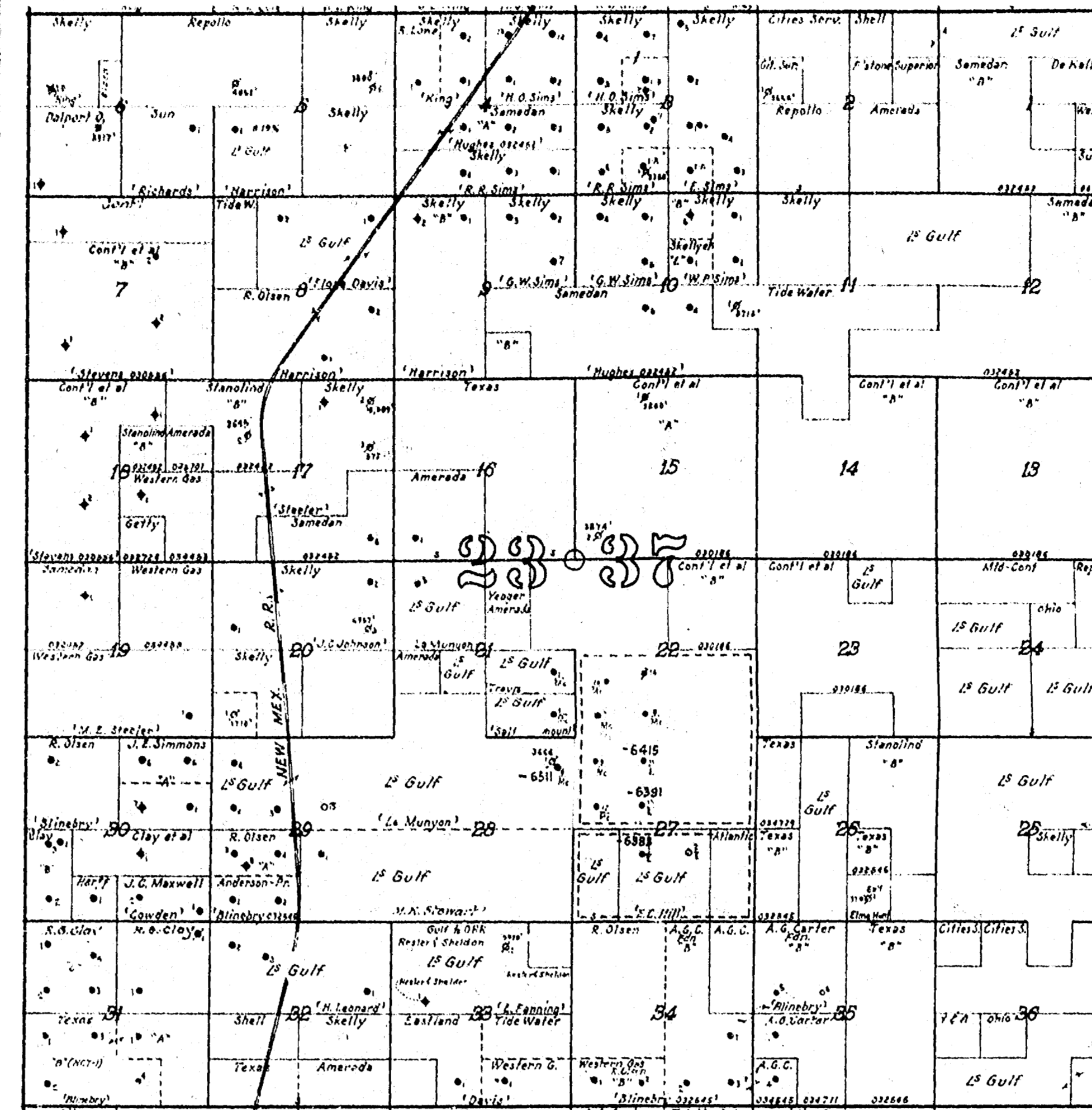


CASE NO.

251+252

Missing
Large Exhibits
OCD



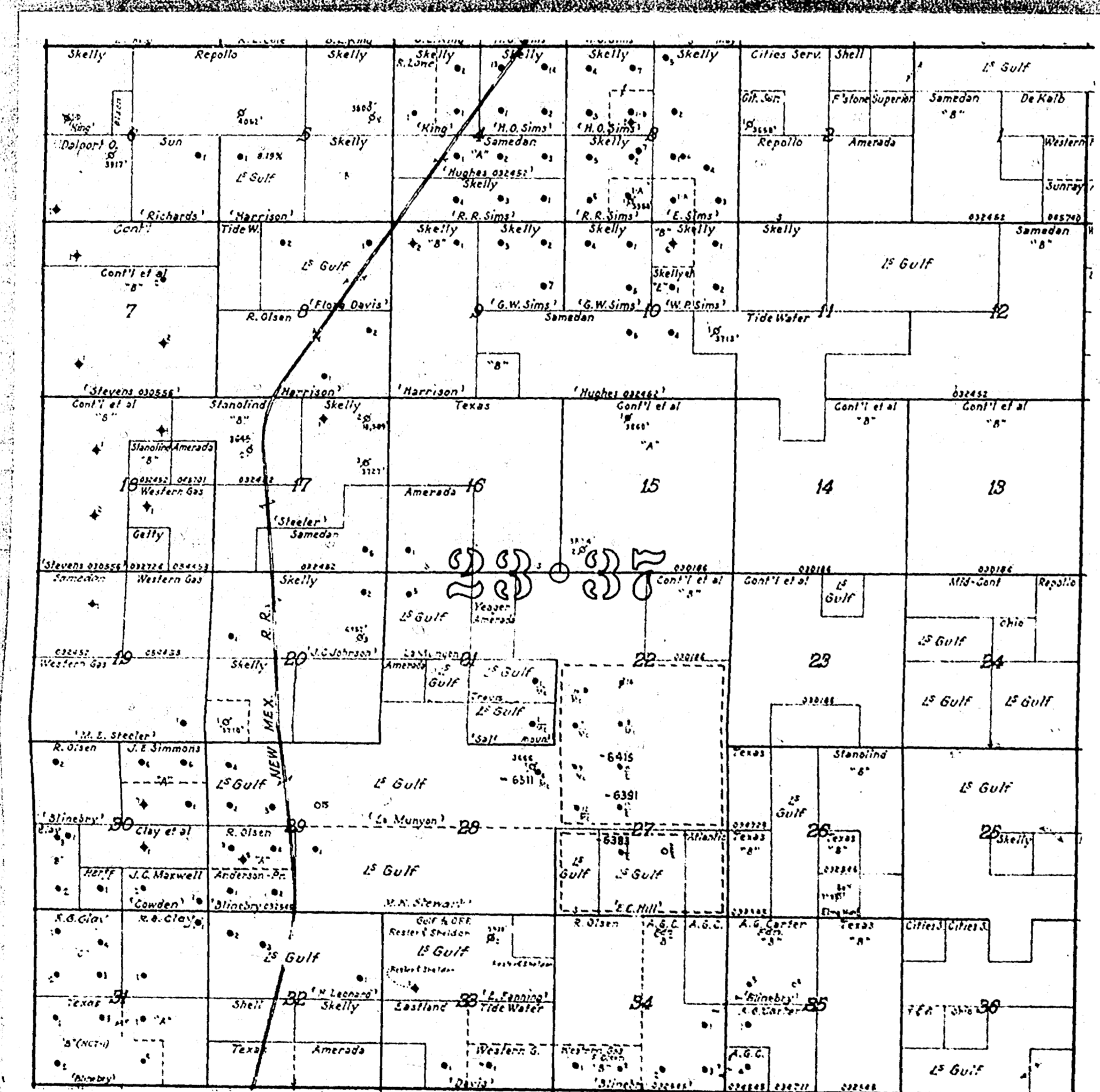
PORTION OF SOUTHEAST L.A. COUNTY, TEXAS REGION,
SHOWING DEFINED LIMITS OF THE TERRELL-ELLERBERGER
POOL, AND PROPOSED EXTENSION AREA

PRESENT DEFINED LIMITS OF
TERRELL-ELLERBERGER POOL

PROPOSED EXTENSION AREA TO
TERRELL-ELLERBERGER POOL

SCALE: 1" = APPROX. 3000'

GULF OIL CORPORATION GEOLOGICAL DEPT.
FORT WORTH, TEXAS FEBRUARY 15, 1951



Exp. No. 1
2-20-51
40.

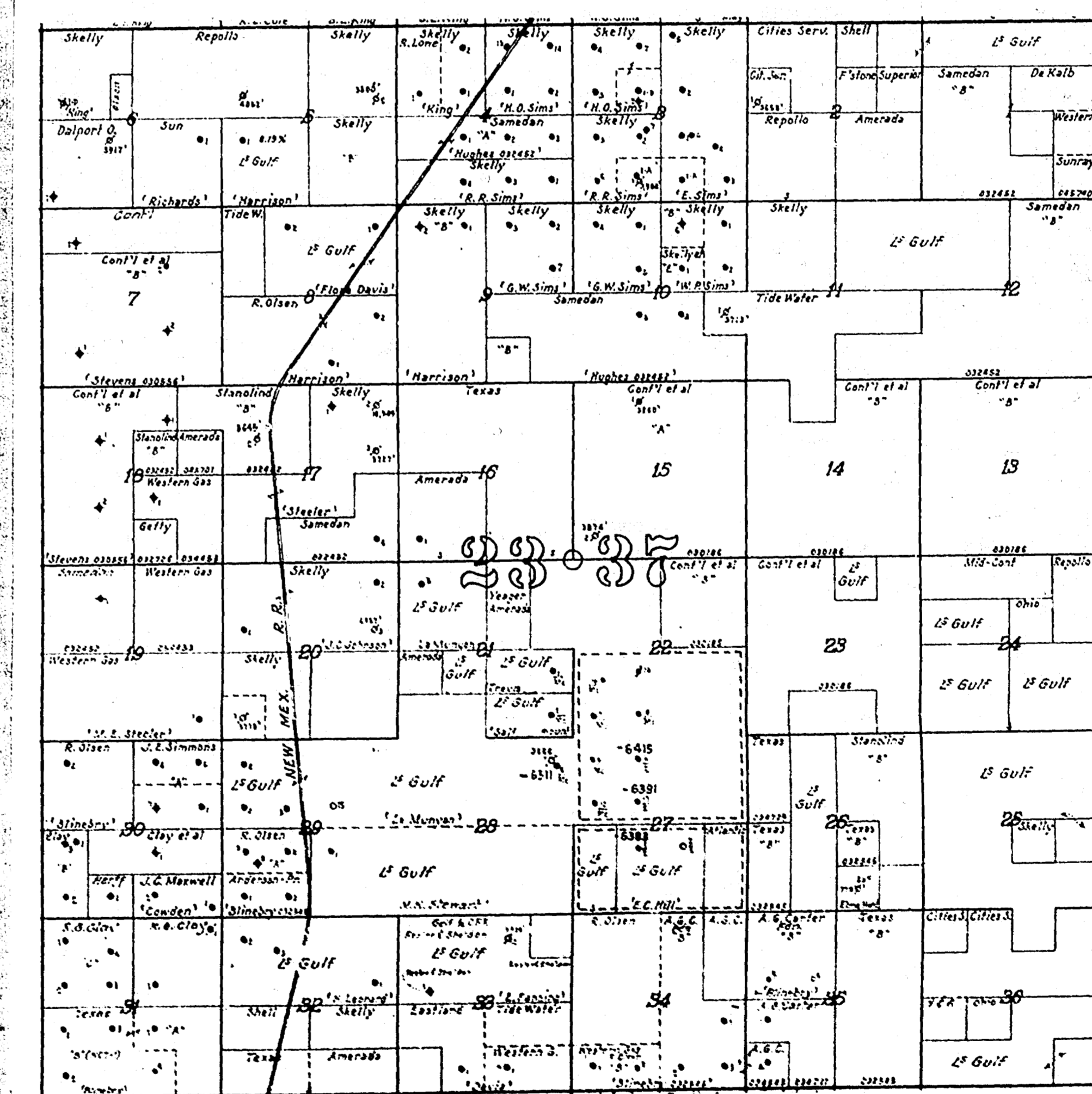
PORTION OF SOUTHEAST L.A. COUNTY, TEXAS REGION,
SHOWING DEFINED LIMITS OF THE TERRELL-ELLERBERGER
POOL, AND PROPOSED EXTENSION AREA

PRESENT DEFINED LIMITS OF
TERRELL-ELLERBERGER POOL

PROPOSED EXTENSION AREA TO
TERRELL-ELLERBERGER POOL

SCALE: 1" = APPROX. 3000'

GULF OIL CORPORATION GEOLOGICAL DEPT.
FORT WORTH, TEXAS FEBRUARY 15, 1951



PORTION OF SOUTHEAST L.A. COUNTY, TEXAS REGION,
SHOWING DEFINED LIMITS OF THE TERRELL-ELLERBERGER
POOL, AND PROPOSED EXTENSION AREA

PRESENT DEFINED LIMITS OF
TERRELL-ELLERBERGER POOL

PROPOSED EXTENSION AREA TO
TERRELL-ELLERBERGER POOL

SCALE: 1" = APPROX. 3000'

GULF OIL CORPORATION GEOLOGICAL DEPT.
FORT WORTH, TEXAS FEBRUARY 15, 1951

Handwritten notes: "Handwritten line 9710-9750", "Exp. No. 1", "Feb 25/51"