Case No.
5268

Large Exhibits

V.N.M.C.F. MICRO-GRAPHICS

BEST AVAILABLE COPY

Schlumberger

COMPENSATED FORMATION DENSITY LOG

COMPANY SHENANDOAH OIL CORPORATION #4

WELL DALE H. PARKE "B" TRACT C #7

FIELD GRAYBURG JACKSON

COUNTY EDDY STATE NEW MEXICO

Location: NE 1/4, NE 1/4, 660' FNL & 660' FEL

Sec. 15 Twp. 17-S Rge. 30-E

Other Services: DLL

Elev.: K.B. 3724 K.B.

D.F.

G.L. NA

Permanent Datum: G.L.; Elev.: NA

Log Measured From: K.B. 9.5 Ft. Above Perm. Datum

Drilling Measured From: K.B.

COUNTY EDDY LOCATION GRAYBURG JACKSON WELL DALE H. PARKE "B" COMPANY SHENANDOAH OIL

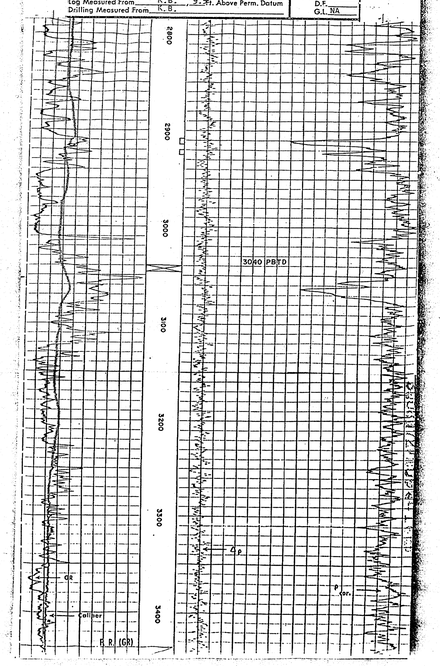

SCHLUMBERGER

COMPANY SHENANDOAH OIL CORPORATION

WELL PARKS "B" TRACT #C-6

FIELD LOCO HILLS

COUNTY EDDY STATE NEW MEXICO

Location: 1980' FNL & 1980' FEL

Other Services: DLL

Sec. 15 Twp. 17-S Rge. 30-E

Permanent Datum: G.L.; Elev.: 3704

Log Measured From: K.B. 10 Ft. Above Perm. Datum

Drilling Measured From: K.B.

Elev.: K.B. 3714

D.F.

G.L. 3704

COUNTY EDDY LOCATION LOCO HILLS WELL PARKS "B" TRACT COMPANY SHENANDOAH OIL

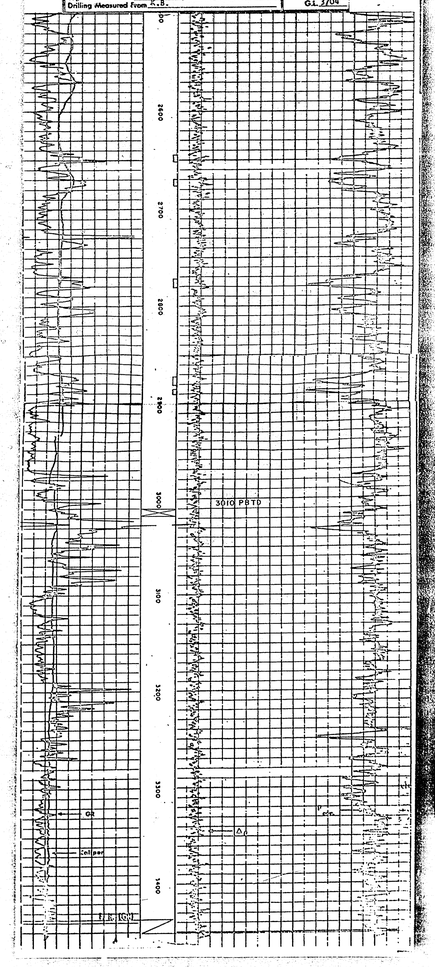

Dresser Atlas

Sidewall Neutron Gamma Ray

FILE NO.

COMPANY GENERAL AMERICAN OIL CO. OF TEXAS

WELL PARKE "E" No. 2

FIELD GRAYBURG JACKSON

COUNTY EDDY STATE NEW MEXICO

LOCATION: 1980' FSL & 1980' FEL

Other Services

SEC. 10 TWP. 17-S RGE. 30-E

Permanent Datum: G.L. Elev. 3710'

Log Measured from: K.B. 10 Ft. Above Permanent Datum

Drilling Measured from: K.B.

Elevation: KB 3726 DF 3725 GL 3710

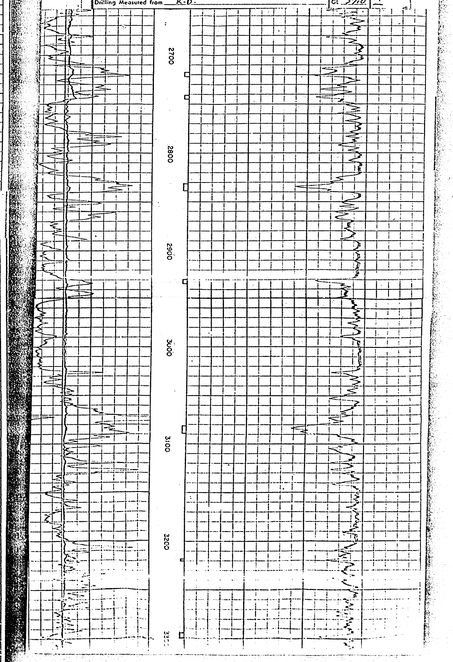

V.R.N.C.F. MICROGRAPHICS

BEST AVAILABLE COPY

BEST AVAILABLE COPY